SEZIONI TRASVERSALI - PISTA WTG05 (E01-E27)

Scala 1:200

E01

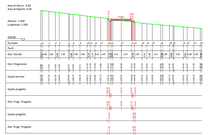

E05



E09



E13



E17



E21



E25



E27



E02

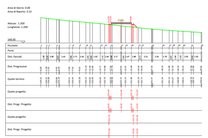

E06



E10



E14



E18



E22



E26



E03

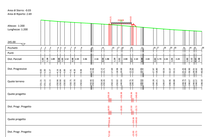

E07



E11



E15



E19



E23



E04



E08



E12



E16



E20



E24



PLANIMETRIA

Scala 1:1000

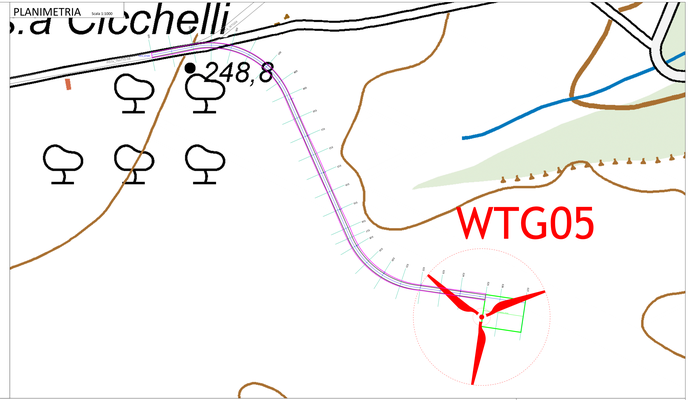

PROFILO LONGITUDINALE - PISTA WTG05

Scala 1:500



Legenda

Alineamento | Quota Terreno Asse di Pista | Quota Progetto | Quota Terreno di Progetto | Strade di Nuova Realizzazione

PROGETTO PER LA REALIZZAZIONE DI UN PARCO EOLICO E DELLE RELATIVE OPERE DI CONNESSIONE ALLA RTN POTENZA NOMINALE 45 MW

nel Comune di Lavello (PZ) - Località "Cicchelli"

e

nel Comune di Montemilone (PZ) - Località "Il Cascone"

PROGETTO DEFINITIVO

A.16.a.1a.1

Profilo Longitudinale e Sezioni Trasversali WTG05

GIOLIS ENERGY S.r.l.
Via Cordusio n. 4
20123 Milano (MI)
Via Montecatini Magazzini 116
P.IVA: 02090200765

Prof. Giuseppe MINGOZZI

REGIONE BASILICATA

PROVINCIA DI POTENZA

COMUNE DI LAVELLO

COMUNE DI MONTEMILONE

Rev.	Data	Oggetto della revisione
00	Giugno 2021	Prima Emissione

MONTEDISON S.R.L. SOCIETÀ UNIPERSONALE
Via Cordusio n. 4 20123 Milano (MI) - Codice Fiscale e Partita IVA 01157010765