SEZIONI TRASVERSALI - PISTA WTG06 (F01-F21)

Scala 1:200

F01



F05



F09



F13

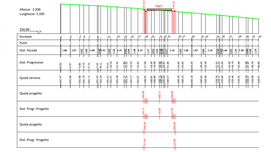

F17



F19

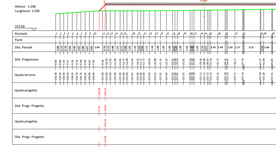

F21



F02



F06



F10

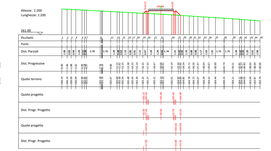

F14



F18



F20

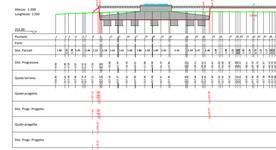

F03



F07



F11

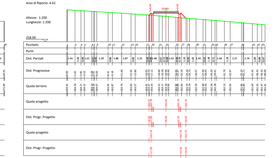

F15



F04



F08

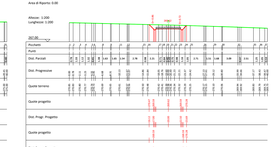

F12

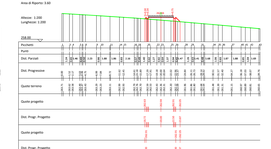

F16



PLANIMETRIA

Scala 1:1000

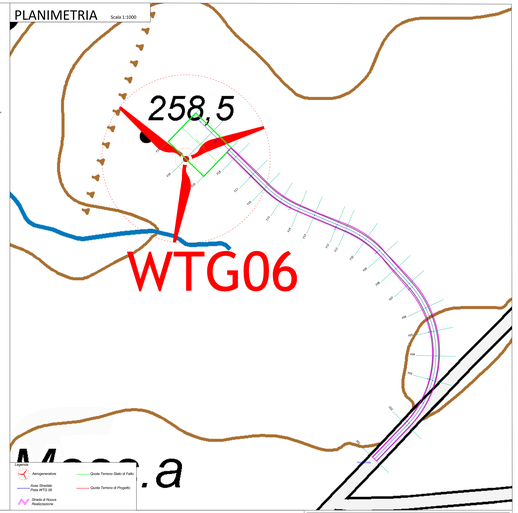

PROFILO LONGITUDINALE - PISTA WTG06

Scala 1:500

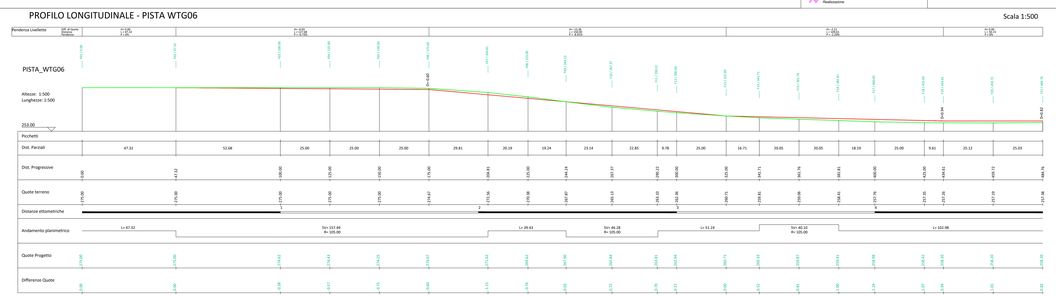

PROGETTO PER LA REALIZZAZIONE DI UN PARCO EOLICO E DELLE RELATIVE OPERE DI CONNESSIONE ALLA RTN POTENZA NOMINALE 45 MW

nel Comune di Lavello (PZ) - Località "Conte"

nel Comune di Montemilone (PZ) - Località "Il Cerzone"

PROGETTO DEFINITIVO

Titolo: Profilo Longitudinale e Sezioni Trasversali WTG06

Codice elaborato: A.10.a.1d.g

Data: VARIE

Formato: A

MOTIVAZIONI

GIOLIO ENERGY S.r.l.
POTENZA (PZ) - 85100
Via del Bastione Maggiore 115
P.IVA. 02080260762

COORDINAMENTO ENERGETICO

dr.ing. Giuseppe ROMANIELLO

REGIONE BASILICATA

PROVINCIA di POTENZA

COMUNE di LAVELLO

COMUNE di MONTEMILONE

Rev.	Data	Oggetto della revisione
00	Febbraio 2021	Prima Emissione

Questo disegno non può essere riprodotto o trasmesso a terzi, in parte o in tutto, senza l'autorizzazione della Società Giolio Energy S.r.l.

RESPONSABILE DEL ELABORATO ENERGETICO

dr. ing. Luigi Mario Pio Pietro Calabrese Iscritto al Ordine degli Ingegneri di Potenza n. 1197