PROG 00+450.00
SEZ. 19

AREA
Scavo 11.29 mq
Rilevato 1.01 mq
NV08 - SS697:Base:1.43 mq
NV08 - SS697:Binder:0.66 mq
NV08 - SS697:Fondazione:1.65 mq
NV08 - SS697:Usura:0.55 mq
NV08 - SS697:Inerbimento:0.45 mq

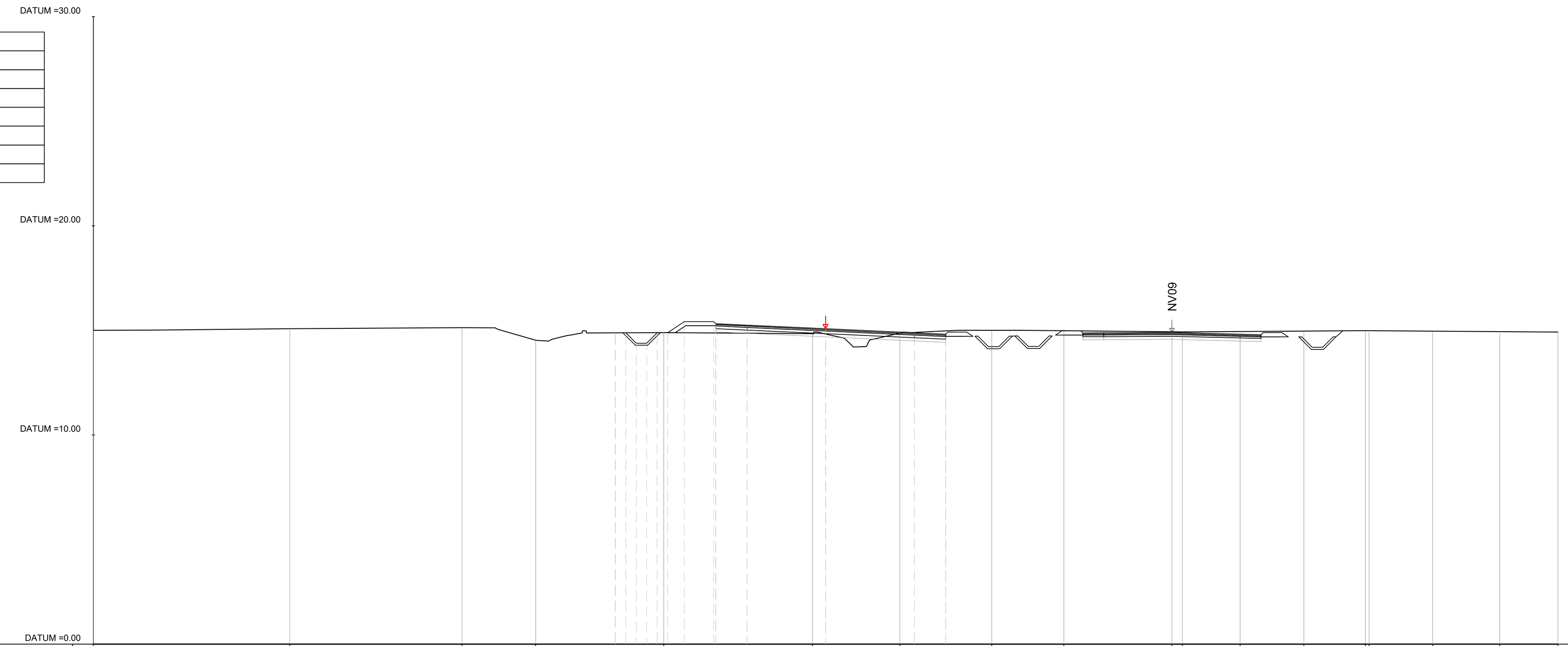

QUOTE TERRENO	15.00, 15.08, 15.13, 14.53, 14.89, 14.84, 14.87, 15.00, 15.03, 14.90, 14.93, 14.81, 14.93, 14.89 / 14.91, 14.91, 14.85, 14.92
DIST. PROGRESSIVE TERRENO	-35.00, -25.61, -17.38, -13.86, -7.73, -0.62, 3.55, 7.94, 11.39, 16.56, 17.05, 19.81, 22.86, 25.88 / 25.93, 29.02, 32.23, 35.00
QUOTE PROGETTO	14.89, 14.89, 14.39, 14.39, 14.89, 14.89, 15.42, 15.22, 15.20, 15.08, 14.89, 14.62
DIST.PROGRESSIVE PROGETTO	-10.05, -9.55, -9.05, -8.55, -8.05, -7.55, -6.75, -5.25, -3.75, 0.00, 4.24, 5.74

PROG 00+525.00
SEZ. 22

AREA
Scavo 31.09 mq
Rilevato 0.52 mq
NV08 - SS697:Base:1.37 mq
NV08 - SS697:Binder:0.63 mq
NV08 - SS697:Fondazione:1.58 mq
NV08 - SS697:Usura:0.53 mq
NV08 - SS697:Inerbimento:0.44 mq



QUOTE TERRENO	15.61, 15.54, 15.42, 15.35, 15.29, 15.26, 15.12, 15.15, 15.17, 15.13, 15.30, 16.34, 16.54
DIST. PROGRESSIVE TERRENO	-35.00, -27.95, -22.40, -17.28, -13.57, -9.62, -4.60, 1.44, 4.90, 8.22, 11.67, 25.25, 32.39
QUOTE PROGETTO	15.09, 15.12, 15.21, 15.12, 15.08, 15.18, 14.71, 15.00, 14.50, 14.50, 15.00, 15.00, 15.30
DIST.PROGRESSIVE PROGETTO	-5.25, -3.75, 0.00, 3.80, 5.30, 6.80, 7.50, 8.00, 8.50, 8.50, 9.00, 9.50, 10.00, 10.30

PROG 00+475.00
SEZ. 20

AREA
Scavo 14.58 mq
Rilevato 0.75 mq
NV08 - SS697:Base:1.41 mq
NV08 - SS697:Binder:0.65 mq
NV08 - SS697:Fondazione:1.63 mq
NV08 - SS697:Usura:0.54 mq
NV08 - SS697:Inerbimento:0.72 mq



QUOTE TERRENO	15.47, 15.47, 15.43, 15.38, 14.82, 14.97, 14.97, 15.13, 15.17, 15.11, 15.08, 15.09, 15.07, 15.09, 15.06, 15.03, 14.92, 14.92, 14.93
DIST. PROGRESSIVE TERRENO	-35.00, -29.64, -25.15, -11.28, -8.17, 0.14, 3.20, 7.05, 11.16, 13.39, 14.34, 17.34, 17.92, 20.82, 22.01, 23.88, 29.47, 32.58, 35.00
QUOTE PROGETTO	14.92, 14.92, 14.42, 14.42, 14.92, 14.98, 15.36, 15.26, 15.22, 15.12, 15.02, 14.98, 15.08
DIST.PROGRESSIVE PROGETTO	-9.82, -9.32, -8.82, -8.32, -7.82, -7.32, -6.75, -5.25, -3.75, 0.00, 4.10, 5.60, 7.10

PROG 00+550.00
SEZ. 23

AREA
Scavo 26.71 mq
Rilevato 0.50 mq
NV08 - SS697:Base:1.37 mq
NV08 - SS697:Binder:0.63 mq
NV08 - SS697:Fondazione:1.58 mq
NV08 - SS697:Usura:0.52 mq
NV08 - SS697:Inerbimento:0.41 mq

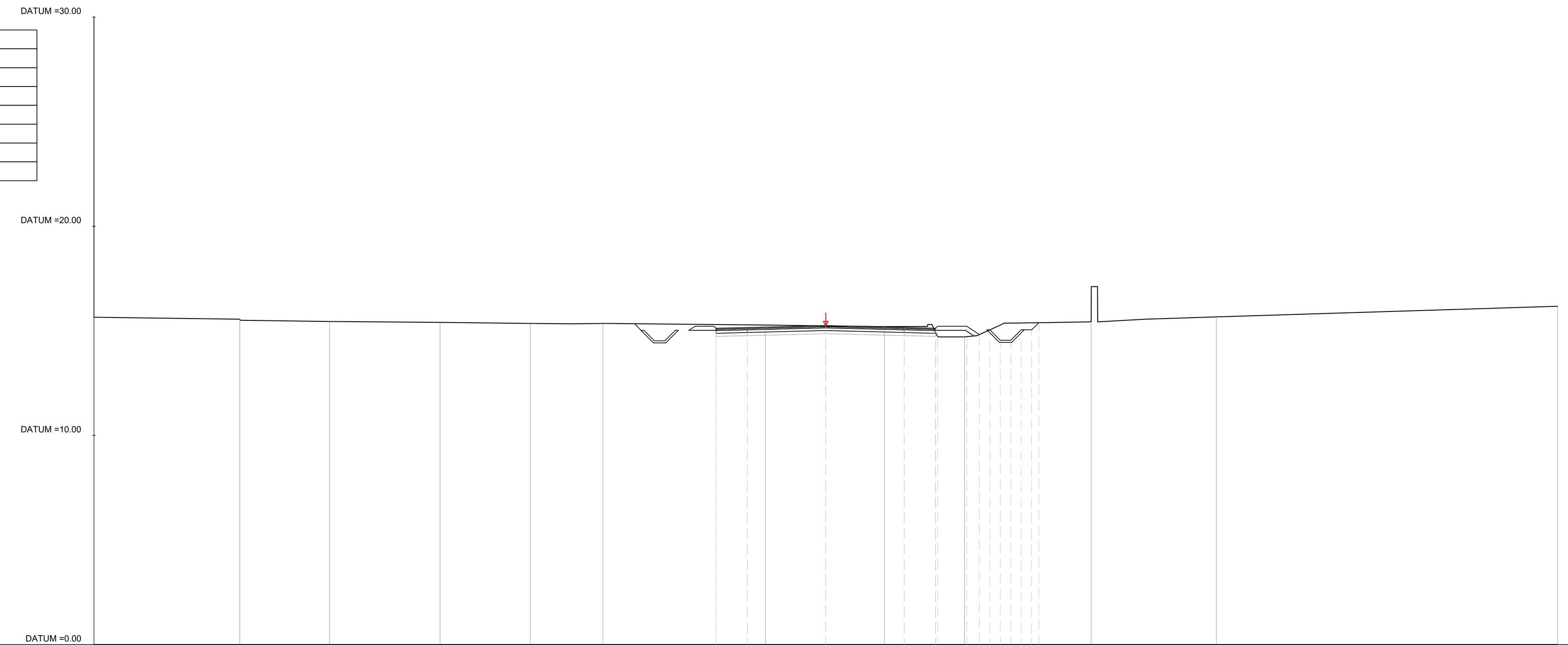

QUOTE TERRENO	15.65, 15.56, 15.45, 15.41, 15.36, 15.36, 15.28, 15.20, 14.71, 15.43, 15.67, 16.18
DIST. PROGRESSIVE TERRENO	-35.00, -28.02, -23.73, -18.45, -14.13, -10.66, -2.88, 2.80, 6.64, 12.69, 18.68, 35.00
QUOTE PROGETTO	15.12, 15.16, 15.25, 15.16, 15.12, 15.22, 14.82, 15.05, 14.55, 14.55, 15.05, 15.05, 15.39
DIST.PROGRESSIVE PROGETTO	-5.25, -3.75, 0.00, 3.75, 5.25, 6.75, 7.35, 7.85, 8.35, 8.85, 9.35, 9.85, 10.19

PROG 00+500.00
SEZ. 21

AREA
Scavo 31.76 mq
Rilevato 0.87 mq
NV08 - SS697:Base:1.39 mq
NV08 - SS697:Binder:0.64 mq
NV08 - SS697:Fondazione:1.61 mq
NV08 - SS697:Usura:0.54 mq
NV08 - SS697:Inerbimento:0.97 mq

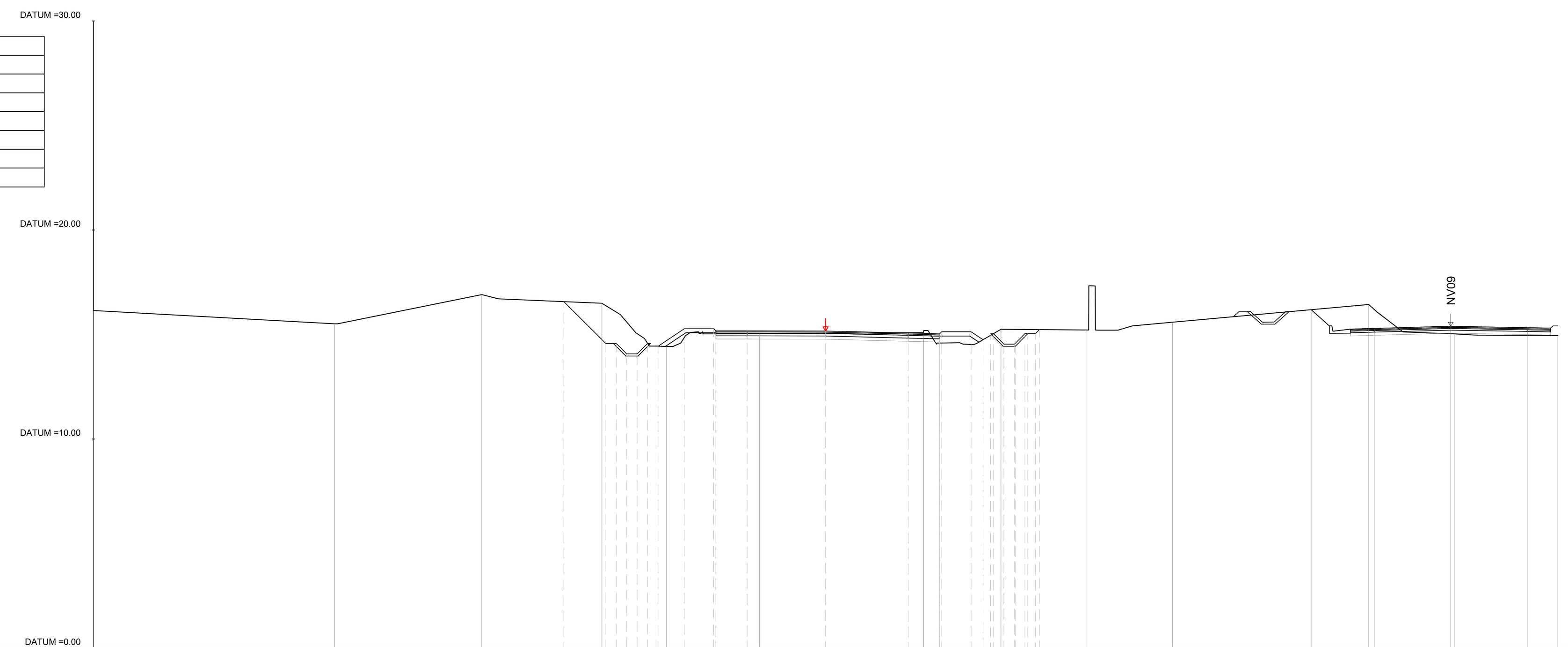

QUOTE TERRENO	16.15, 15.51, 16.91, 16.50, 14.43, 15.04, 15.09, 15.25, 15.22, 15.59, 16.19, 16.44 / 15.29, 15.09 / 15.03, 15.33, 14.95
DIST. PROGRESSIVE TERRENO	-35.00, -23.47, -16.43, -10.69, -7.60, -3.15, 4.68, 8.39, 12.45, 16.58, 23.21, 25.96 / 26.22, 30.85 / 30.93, 33.54, 34.97
QUOTE PROGETTO	16.57, 14.57, 14.57, 14.07, 14.07, 14.57, 14.44, 15.28, 15.18, 15.17, 15.17, 15.07, 15.03, 15.13, 14.75, 15.04, 14.54, 14.54, 15.04, 15.04, 15.23
DIST.PROGRESSIVE PROGETTO	-12.51, -10.51, -10.01, -9.51, -9.01, -8.51, -8.01, -6.75, -5.25, -3.75, 0.00, 3.95, 5.45, 6.95, 7.53, 7.88, 8.48, 9.03, 9.53, 10.03, 10.22

PROG 00+575.00
SEZ. 24

AREA
Scavo 23.36 mq
Rilevato 0.44 mq
NV08 - SS697:Base:1.36 mq
NV08 - SS697:Binder:0.63 mq
NV08 - SS697:Fondazione:1.58 mq
NV08 - SS697:Usura:0.52 mq
NV08 - SS697:Inerbimento:0.45 mq



QUOTE TERRENO	17.21, 17.22, 17.30, 16.27, 15.61, 15.31, 15.29, 15.29, 15.30, 15.46, 15.65, 15.55
DIST. PROGRESSIVE TERRENO	-35.00, -30.51, -25.04, -16.21, -9.73, -6.66, -1.61, 1.52, 4.85, 8.46, 12.70, 35.00
QUOTE PROGETTO	15.17, 15.20, 15.30, 15.27, 15.26, 15.36, 14.86, 15.17, 14.67, 14.67, 15.17, 15.17, 15.59
DIST.PROGRESSIVE PROGETTO	-5.25, -3.75, 0.00, 3.75, 5.25, 6.75, 7.49, 7.99, 8.49, 8.99, 9.49, 9.99, 10.41

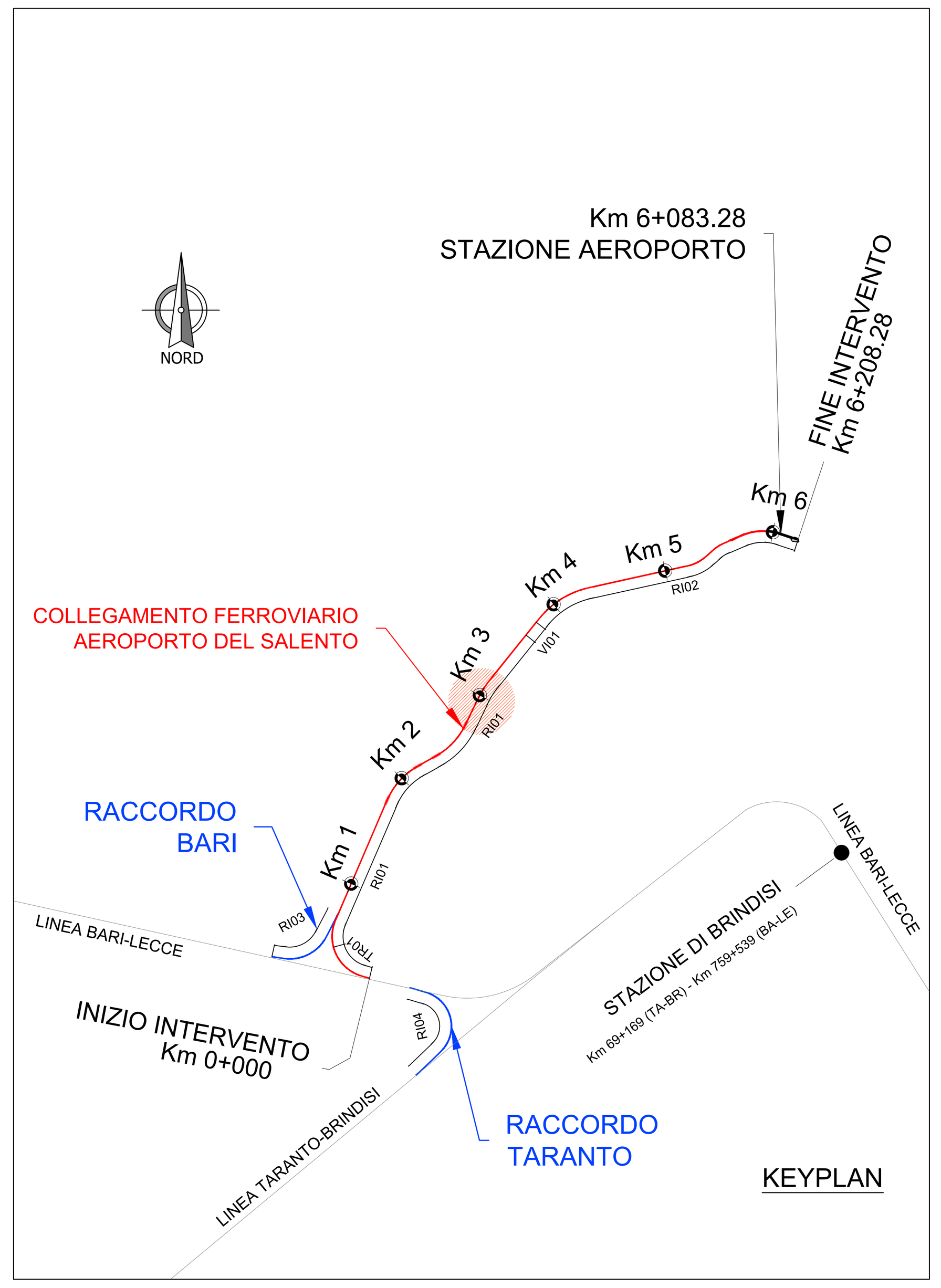

KEYPLAN

COMMITTENTE:

RFI RETE FERROVIARIA ITALIANA
GRUPPO FERROVIE DELLO STATO ITALIANE

PROGETTAZIONE:

ITALFERR
GRUPPO FERROVIE DELLO STATO ITALIANE

DIREZIONE TECNICA
U.O. COORDINAMENTO NO CAPTIVE E INGEGNERIA DI SISTEMA

PROGETTO DEFINITIVO

COLLEGAMENTO FERROVIARIO DELL'AEROPORTO DEL SALENTO CON LA STAZIONE DI BRINDISI

VIABILITA' - NV08 - Viabilità Adeguamento SS697
Sezioni trasversali - Tavola 4 di 5

SCALA : 1:200

COMMESSA	LOTTO	FASE	ENTE	TIPO DOC.	OPERA/DISCIPLINA	PROGR.	REV.
IA7K	00	D	10	W9	NV0800	004	A

Revis.	Descrizione	Redatto	Data	Verificato	Data	Approvato	Data	Autorizzato Data
A	Emissione esecutiva	P.Luciani	Dic.2019	L. Di Lorenzo	Dic.2019	T.Paoletti	Dic.2019	L. ... Dic.2019

File: IA7K00D10W9NV0800004B.dwg | n. Elab.: