

TABELLA GRUPPI GEOMECCANICI

Table with columns for Group, Context, Stress, etc. It lists various geological formations and their mechanical properties.

LEGENDA: A legend defining symbols for geological features like 'Detrito di falda', 'Depositi gravitativi', and 'Formazione di Chiusole'.

LEGENDA SIMBOLI: A legend defining symbols for limits, faults, and damage zones.

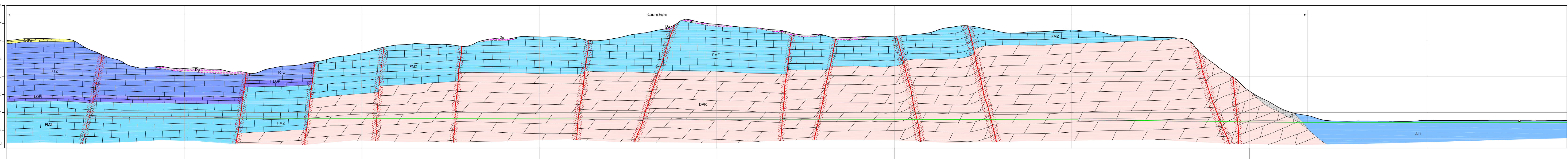



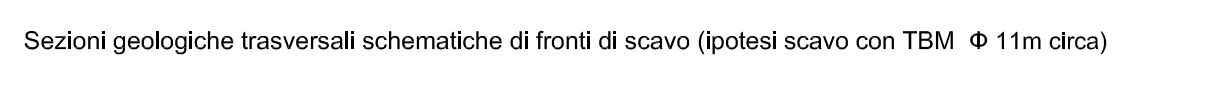

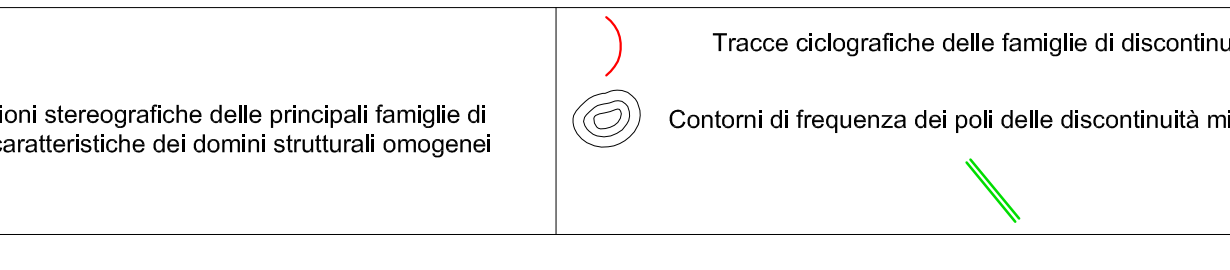
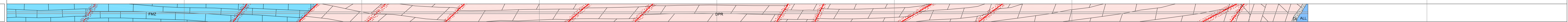
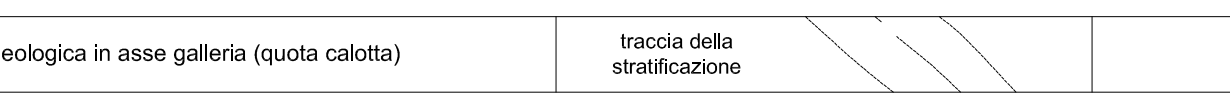



Table with columns: NUMERO SEZIONI, DISTANZE PARZIALI, DISTANZE PROGRESSIVE, QUOTE TERRENO, QUOTE PROGETTO, DIFFERENZA DI QUOTA, ANDAMENTO PLANIMETRICO.



Main geological table with columns for topographic cover, formation, lithological description, fracture presence, group classification, and material classification.

POTENZIAMENTO ASSE FERROVIARIO MONACO - VERONA. LINEA DI ACCESSO SUD. FORTEZZA - VERONA. LOTTO 3 - CIRCONVALLAZIONE DI TRENTO E ROVERETO. Progetto PRELIMINARE. Includes project details, scale, and responsible parties.