SCAVI E BONIFICHE	
SCOTICO	10.997 mq
FOSSO	0.996 mq

RILEVATI	
RIEMPIMENTO	2.17 mq
RILEVATO	2.22 mq
TERRENO VEGETALE	5.92 m

SOVRASTRUTTURA STRADALE	
STRATO DI USURA	6.83 m
STRATO DI COLLEGAMENTO	6.83 m
STRATO DI BASE	7.03 m
STRATO DI FONDAZIONE	1.71 mq
ANTICAPILLARE	5.49 mq
SUPERCOMPATTATO	2.78 mq

SEZIONE N. : 7

QT. PROGETTO : 96.106

DIST. PROG. : 0+125.000

DIST. PREC. : 25.000

DIST. SUCC. : 25.000

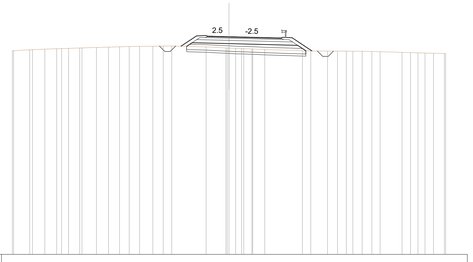

SCALA 1:200

QT. RIF. 76.000

QUOTE TERRENO	94.80 94.81 94.89 94.96 94.98 95.02 95.06 95.08 95.10 95.13 95.16 95.19 95.20 95.21 95.23 95.24 95.16 95.06 95.00 95.00 95.01 95.03 94.97 94.92 94.81 94.78 94.77 94.77 94.76 94.75 94.74 94.71 94.65 94.63 94.61 94.59 94.57 94.55 94.54
DIST. PARZIALI TERRENO	1.49 1.15 1.09 0.15 1.03 1.33 1.12 1.01 0.89 0.96 1.22 0.35 3.17 1.83 0.12 0.01 0.79 1.11 3.48 0.17 1.54 0.92 0.02 0.08 0.98 0.95 0.75 2.03 0.78 0.08 0.05 0.78 1.01
QUOTE PROGETTO	95.22 96.17 96.21 96.11 96.11 96.14 96.07 96.03 95.93 95.94 95.94 95.94 95.94 95.94 96.00 94.78
DIST. PARZIALI PROGETTO	1.42 0.90 0.90 1.50 1.50 3.33 0.90 1.83

SCAVI E BONIFICHE	
STERRO	0.086 mq
SCOTICO	3.224 m
FOSSO	0.965 mq

RILEVATI	
RIEMPIMENTO	0.63 mq
TERRENO VEGETALE	4.50 m

SOVRASTRUTTURA STRADALE	
STRATO DI USURA	4.02 m
STRATO DI COLLEGAMENTO	4.02 m
STRATO DI BASE	4.22 m
STRATO DI FONDAZIONE	1.15 mq
ANTICAPILLARE	1.03 mq
SUPERCOMPATTATO	1.94 mq

SEZIONE N. : 8

QT. PROGETTO : 98.204

DIST. PROG. : 0+150.000

DIST. PREC. : 25.000

DIST. SUCC. : 25.000

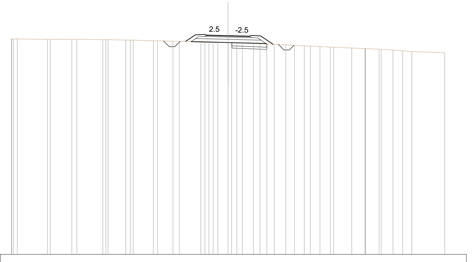

SCALA 1:200

QT. RIF. 78.000

QUOTE TERRENO	97.86 97.88 97.89 97.84 97.85 97.84 97.83 97.82 97.82 97.78 97.76 97.71 97.69 97.67 97.65 97.63 97.63 97.60 97.60 97.59 97.51 97.47 97.42 97.42 97.40 97.34 97.30 97.25 97.23 97.18 97.14 97.12 97.05 97.00 97.00 96.94 96.90 96.85 96.79 96.72 96.61
DIST. PARZIALI TERRENO	0.30 2.79 1.99 0.16 2.39 1.64 0.12 1.85 0.16 1.42 0.06 1.98 0.02 0.01 0.01 0.03 0.01 0.03 0.01 0.03 1.06 0.06 0.90 0.70 0.80 0.96 1.68 1.20 1.24 1.09 0.94 0.84 3.04
QUOTE PROGETTO	97.67 98.27 98.20 98.20 98.20 98.20 98.20 98.20 98.14 98.14 98.12 98.12 98.12 98.12 98.12 97.40
DIST. PARZIALI PROGETTO	0.90 0.90 0.70 1.52 1.50 0.90 1.15

SCAVI E BONIFICHE	
STERRO	0.007 mq
SCOTICO	7.207 m
FOSSO	0.966 mq

RILEVATI	
RIEMPIMENTO	1.42 mq
TERRENO VEGETALE	4.58 m

SOVRASTRUTTURA STRADALE	
STRATO DI USURA	4.70 m
STRATO DI COLLEGAMENTO	4.69 m
STRATO DI BASE	4.89 m
STRATO DI FONDAZIONE	1.28 mq
ANTICAPILLARE	2.65 mq
SUPERCOMPATTATO	2.15 mq

SEZIONE N. : 9

QT. PROGETTO : 100.303

DIST. PROG. : 0+175.000

DIST. PREC. : 25.000

DIST. SUCC. : 25.000

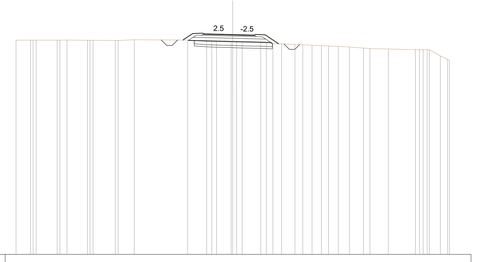

SCALA 1:200

QT. RIF. 80.000

QUOTE TERRENO	99.78 99.78 99.78 99.78 99.76 99.77 99.77 99.75 99.75 99.81 99.79 99.66 99.64 99.62 99.59 99.57 99.53 99.55 99.43 99.47 99.43 99.39 99.35 99.31 99.27 99.24 99.20 99.14 99.05 99.00 98.96 98.90 98.89 98.89 98.88 98.87 98.92
DIST. PARZIALI TERRENO	1.35 1.94 0.06 1.89 2.05 1.50 4.93 1.75 0.04 1.35 0.20 0.20 1.72 0.02 0.02 0.01 1.22 0.01 0.01 0.01 0.98 0.96 1.03 1.30 0.04 1.71 2.49 0.01 0.01 0.01 0.01 0.01
QUOTE PROGETTO	99.79 100.38 100.24 100.33 100.33 100.33 100.30 100.24 100.20 100.20 100.20 100.20 99.45
DIST. PARZIALI PROGETTO	0.90 0.90 0.70 2.19 1.50 0.90 1.23

SCAVI E BONIFICHE	
STERRO	3.806 mq
SCOTICO	5.495 m
FOSSO	0.947 mq

RILEVATI	
RILEVATO	0.27 mq
TERRENO VEGETALE	2.34 m

SOVRASTRUTTURA STRADALE	
STRATO DI USURA	5.80 m
STRATO DI COLLEGAMENTO	5.80 m
STRATO DI BASE	6.00 m
STRATO DI FONDAZIONE	1.50 mq
SUPERCOMPATTATO	2.33 mq

SEZIONE N. : 10

QT. PROGETTO : 102.401

DIST. PROG. : 0+200.000

DIST. PREC. : 25.000

DIST. SUCC. : 25.000

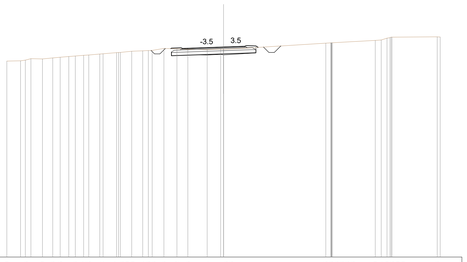

SCALA 1:200

QT. RIF. 83.000

QUOTE TERRENO	101.09 101.11 101.18 101.24 101.29 101.36 101.45 101.51 101.56 101.62 101.67 101.74 101.77 101.85 101.89 102.04 102.06 102.08 102.22 102.26 102.18 102.14 102.21 102.21 102.15 102.75 102.78 102.78 102.78 102.78 103.00 103.05 103.20 103.30 103.33 103.31
DIST. PARZIALI TERRENO	1.26 0.04 0.07 0.06 0.06 0.06 0.07 0.02 1.24 1.05 0.01 0.04 1.06 1.20 0.01 1.78 1.24 9.43 0.67 3.95 0.05 0.15 4.18
QUOTE PROGETTO	102.24 102.20 102.20 102.20 102.29 102.40 102.40 102.40 102.40 102.40 102.35
DIST. PARZIALI PROGETTO	0.90 3.31 1.50 0.90 0.90

SCAVI E BONIFICHE	
STERRO	4.585 mq
FOSSO	0.978 mq

RILEVATI	
TERRENO VEGETALE	2.18 m

SOVRASTRUTTURA STRADALE	
STRATO DI USURA	5.06 m
STRATO DI COLLEGAMENTO	5.06 m
STRATO DI BASE	5.26 m
STRATO DI FONDAZIONE	1.72 mq
SUPERCOMPATTATO	2.12 mq

SEZIONE N. : 11

QT. PROGETTO : 104.185

DIST. PROG. : 0+225.000

DIST. PREC. : 25.000

DIST. SUCC. : 25.929

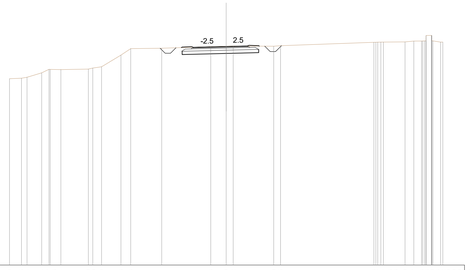

SCALA 1:200

QT. RIF. 84.000

| QUOTE TERRENO | 101.20 101.23 101.34 101.74 102.04 102.04 102.09 102.09 102.30 103.38 103.98 104.01 104.16 104.20 104.22 104.20 104.25 104.16 104.17 104.38 104.40 104.40 104.68 104.68 104.67 104.63 104.63 104.63