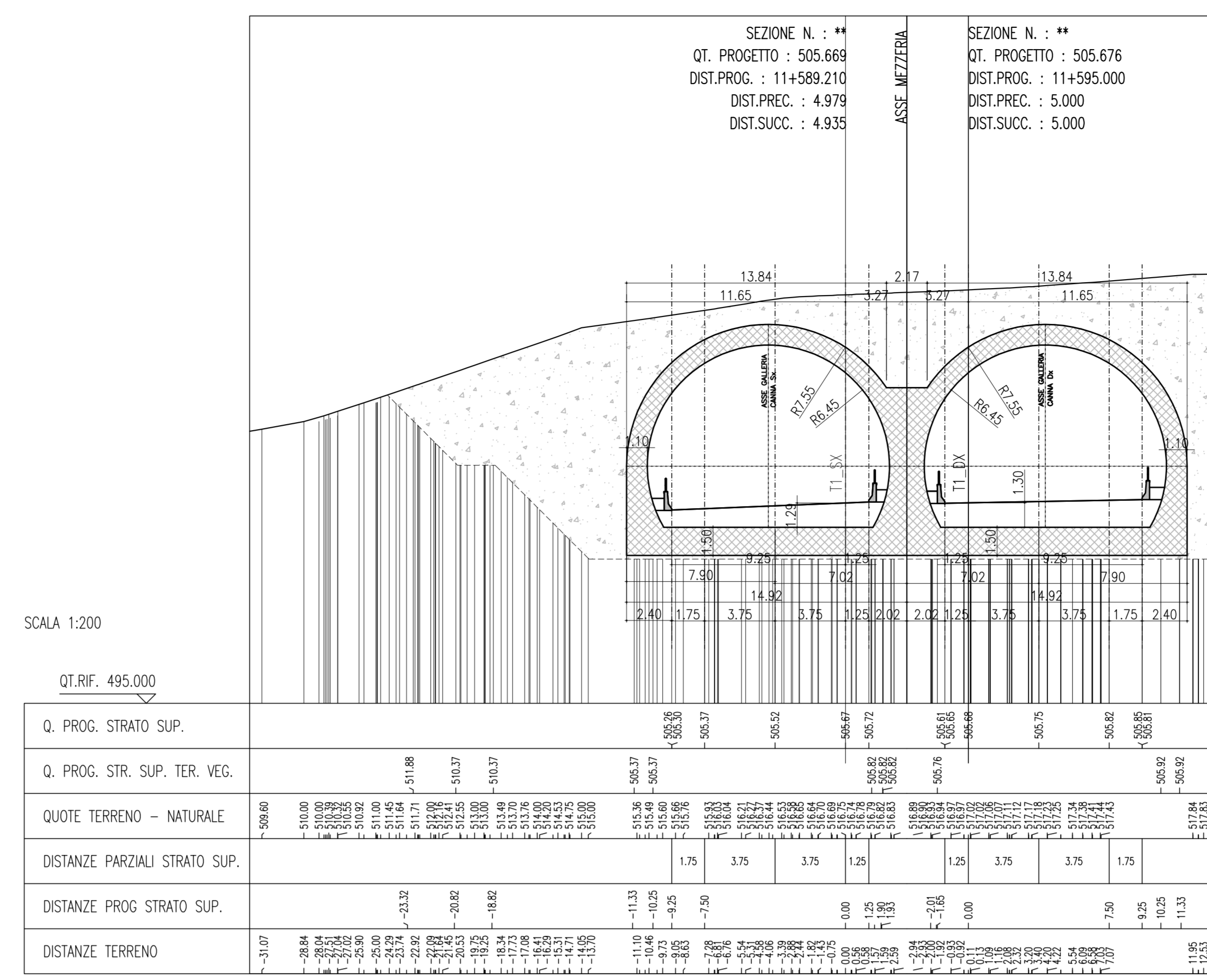


SCALA 1:200

QT.RIF. 495.000

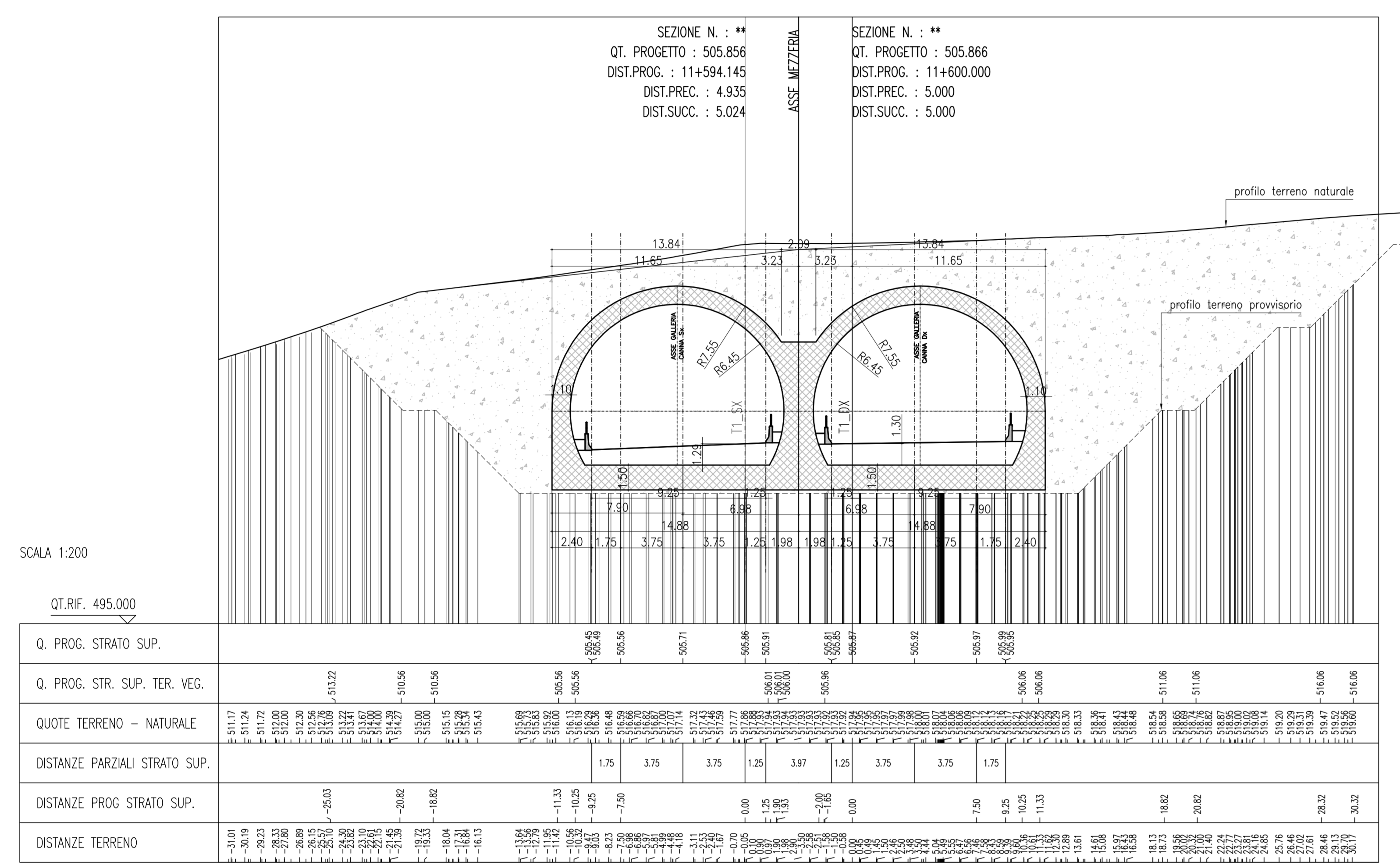
Q. PROG. STRATO SUP.	505.480	505.480	505.480	505.480	505.480	505.480	505.480	505.480	505.480	505.480	505.480	505.480	505.480	505.480	505.480
Q. PROG. STR. SUP. TER. VEG.	505.500	505.500	505.500	505.500	505.500	505.500	505.500	505.500	505.500	505.500	505.500	505.500	505.500	505.500	505.500
QUOTE TERRENO - NATURALE	505.490	505.490	505.490	505.490	505.490	505.490	505.490	505.490	505.490	505.490	505.490	505.490	505.490	505.490	505.490
DISTANZE PARZIALI STRATO SUP.	1.75	3.75	3.75	1.25	4.14	1.25	3.75	3.75	1.75						
DISTANZE PROG STRATO SUP.															
DISTANZE TERRENO															



SCALA 1:200

QT.RIF. 495.000

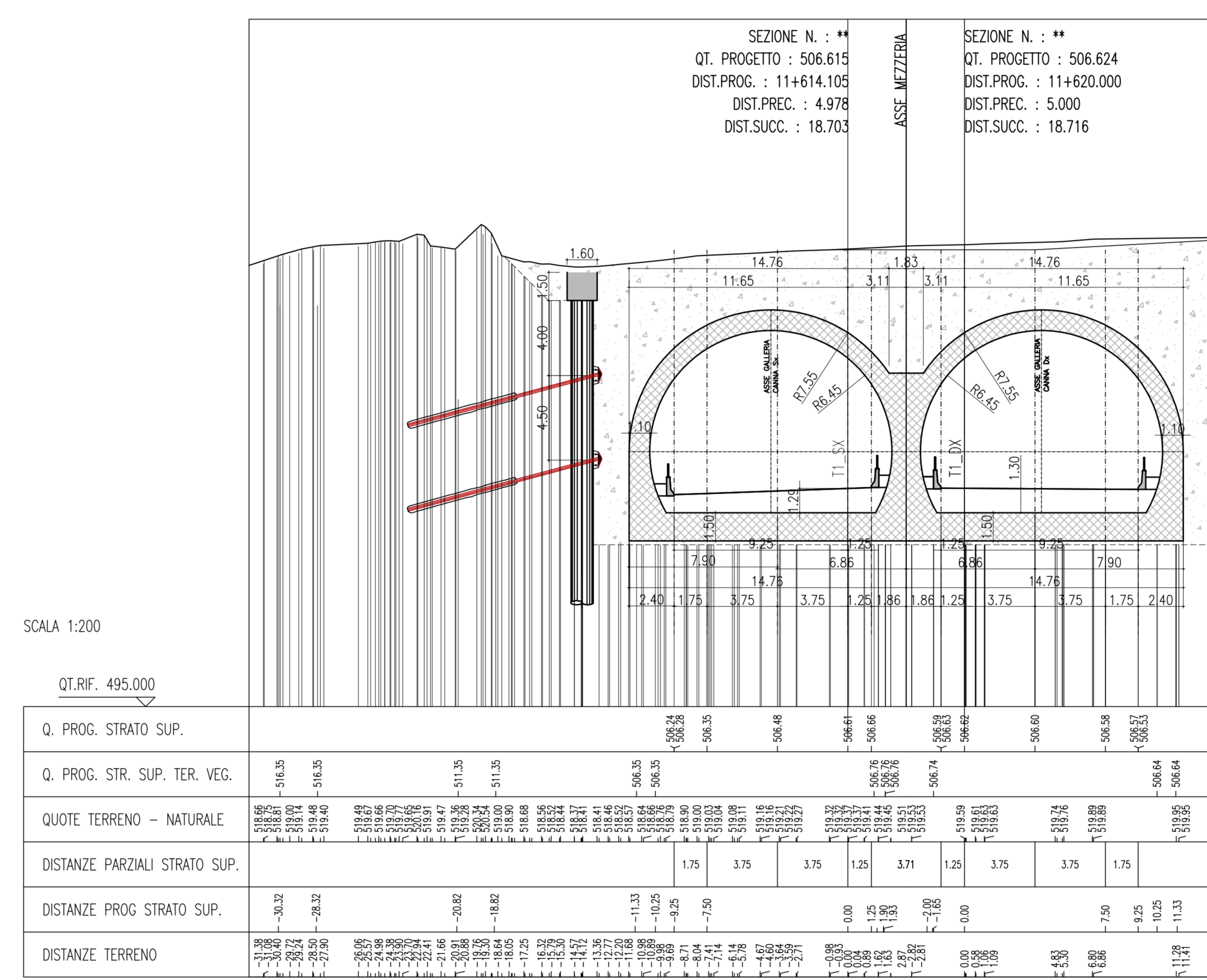
Q. PROG. STRATO SUP.	505.669	505.669	505.669	505.669	505.669	505.669	505.669	505.669	505.669	505.669	505.669	505.669	505.669	505.669	505.669
Q. PROG. STR. SUP. TER. VEG.	505.689	505.689	505.689	505.689	505.689	505.689	505.689	505.689	505.689	505.689	505.689	505.689	505.689	505.689	505.689
QUOTE TERRENO - NATURALE	505.660	505.660	505.660	505.660	505.660	505.660	505.660	505.660	505.660	505.660	505.660	505.660	505.660	505.660	505.660
DISTANZE PARZIALI STRATO SUP.	1.75	3.75	3.75	1.25	4.14	1.25	3.75	3.75	1.75						
DISTANZE PROG STRATO SUP.															
DISTANZE TERRENO															



SCALA 1:200

QT.RIF. 495.000

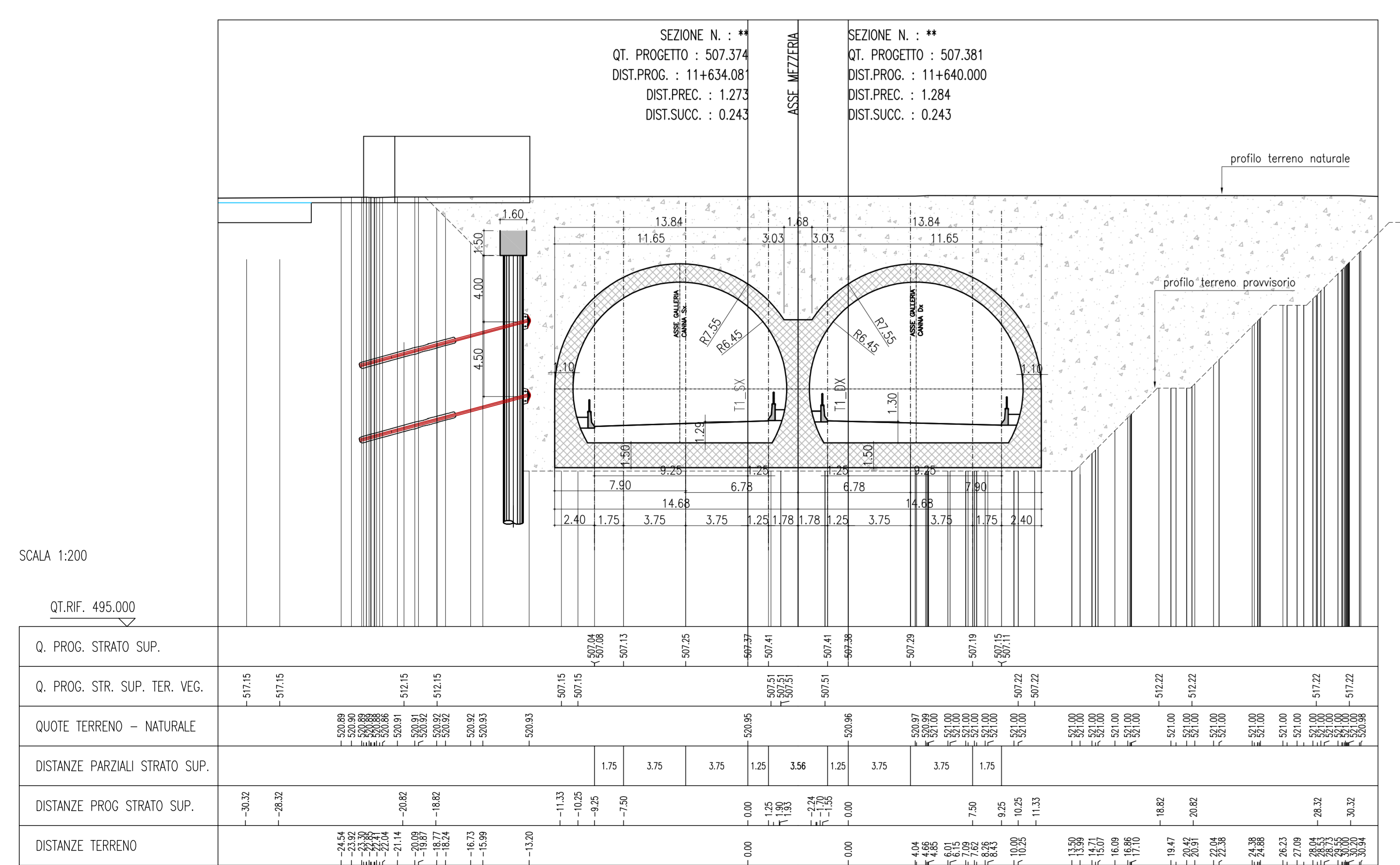
Q. PROG. STRATO SUP.	505.856	505.856	505.856	505.856	505.856	505.856	505.856	505.856	505.856	505.856	505.856	505.856	505.856	505.856	505.856
Q. PROG. STR. SUP. TER. VEG.	505.876	505.876	505.876	505.876	505.876	505.876	505.876	505.876	505.876	505.876	505.876	505.876	505.876	505.876	505.876
QUOTE TERRENO - NATURALE	505.846	505.846	505.846	505.846	505.846	505.846	505.846	505.846	505.846	505.846	505.846	505.846	505.846	505.846	505.846
DISTANZE PARZIALI STRATO SUP.	1.75	3.75	3.75	1.25	3.87	1.25	3.75	3.75	1.75						
DISTANZE PROG STRATO SUP.															
DISTANZE TERRENO															



SCALA 1:200

QT.RIF. 495.000

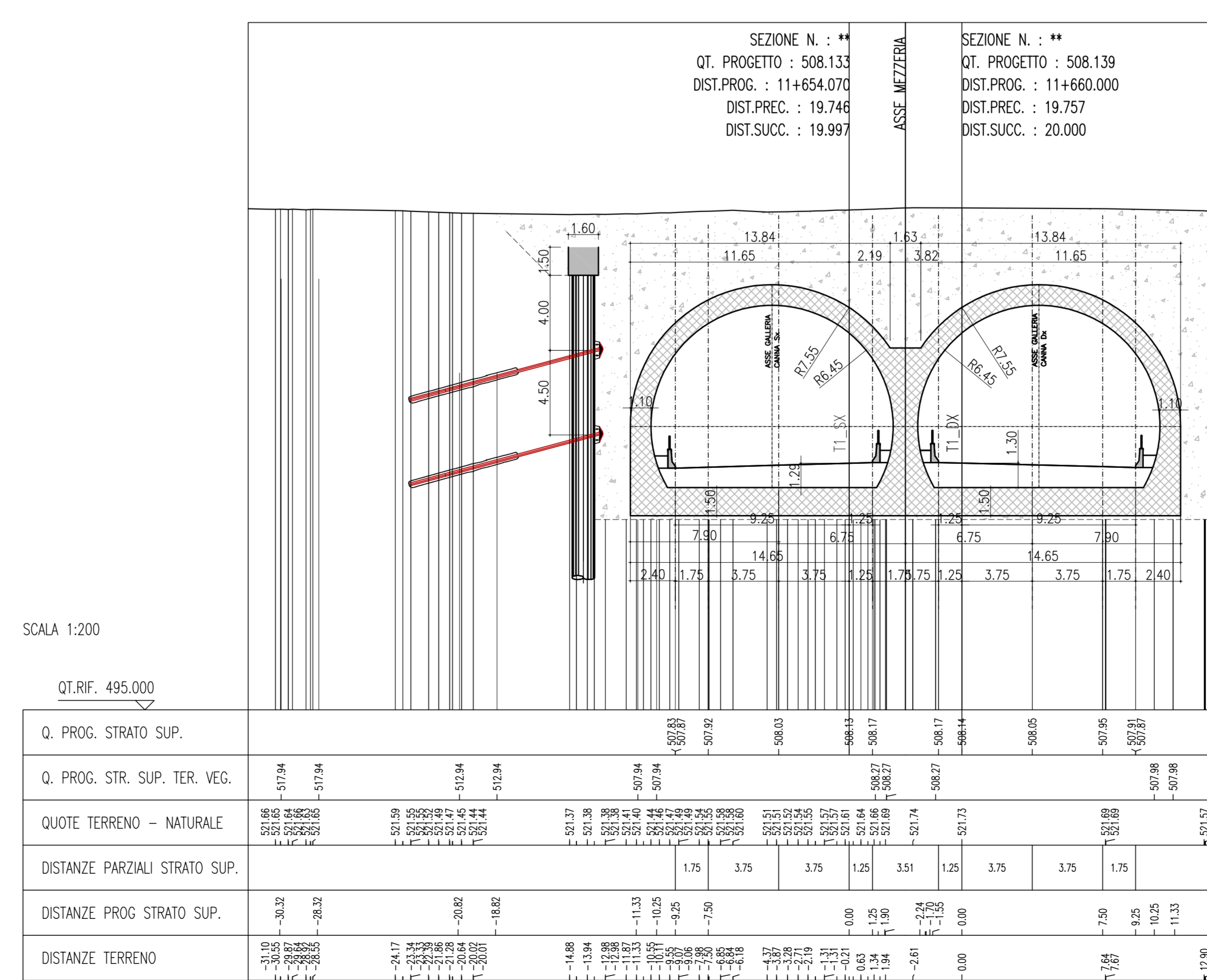
Q. PROG. STRATO SUP.	506.615	506.615	506.615	506.615	506.615	506.615	506.615	506.615	506.615	506.615	506.615	506.615	506.615	506.615	506.615
Q. PROG. STR. SUP. TER. VEG.	506.635	506.635	506.635	506.635	506.635	506.635	506.635	506.635	506.635	506.635	506.635	506.635	506.635	506.635	506.635
QUOTE TERRENO - NATURALE	506.606	506.606	506.606	506.606	506.606	506.606	506.606	506.606	506.606	506.606	506.606	506.606	506.606	506.606	506.606
DISTANZE PARZIALI STRATO SUP.	1.75	3.75	3.75	1.25	3.71	1.25	3.75	3.75	1.75						
DISTANZE PROG STRATO SUP.															
DISTANZE TERRENO															



SCALA 1:200

QT.RIF. 495.000

Q. PROG. STRATO SUP.	507.374	507.374	507.374	507.374	507.374	507.374	507.374	507.374	507.374	507.374	507.374	507.374	507.374	507.374	507.374
Q. PROG. STR. SUP. TER. VEG.	507.394	507.394	507.394	507.394	507.394	507.394	507.394	507.394	507.394	507.394	507.394	507.394	507.394	507.394	507.394
QUOTE TERRENO - NATURALE	507.364	507.364	507.364	507.364	507.364	507.364	507.364	507.364	507.364	507.364	507.364	507.364	507.364	507.364	507.364
DISTANZE PARZIALI STRATO SUP.	1.75	3.75	3.75	1.25	3.56	1.25	3.75	3.75	1.75						
DISTANZE PROG STRATO SUP.															
DISTANZE TERRENO															



SCALA 1:200

QT.RIF. 495.000

Q. PROG. STRATO SUP.	508.133	508.133	508.133	508.133	508.133	508.133	508.133	508.133	508.133	508.133	508.133	508.133	508.133	508.133	508.133
Q. PROG. STR. SUP. TER. VEG.	508.153	508.153	508.153	508.153	508.153	508.153	508.153	508.153	508.153	508.153	508.153	508.153	508.153	508.153	508.153
QUOTE TERRENO - NATURALE	508.124	508.124	508.124	508.124	508.124	508.124	508.124	508.124	508.124	508.124	508.124	508.124	508.124	508.124	508.124
DISTANZE PARZIALI STRATO SUP.	1.75	3.75	3.75	1.25	3.51	1.25	3.75	3.75	1.75						
DISTANZE PROG STRATO SUP.															
DISTANZE TERRENO															

**ANAS S.p.A.**  
DIREZIONE CENTRALE PROGRAMMAZIONE PROIEZIONE

**PA 12/09**  
**CORRIDOIO PLURIMODALE TIRRENICO - NORD EUROPA**  
**ITINERARIO AGRIGENTO - CALTANISSETTA - A19**  
**S.S. N° 640 "DI PORTO EMPEDOCLE"**  
**AMMODERNAMENTO E ADEGUAMENTO ALLA CAT. B DEL D.M. 5.11.2001**  
 Dal km 44+000 allo svincolo con l'A19

**PROGETTO ESECUTIVO**

---

Contraente Generale:

---

**GALLERIE ARTIFICIALI**  
**GALLERIA SAN CATALDO**  
 SEZIONI TRASVERSALI DA PROG 11+590 A PROG 11+660

---

Codice Unico Progetto (CUP) : F91B0900070001																																											
Codice Elaborato:																																											
<table border="1" style="width: 100%;"> <tr> <td>PA12_09 - E</td> <td>1</td> <td>1</td> <td>1</td> <td>G</td> <td>A</td> <td>2</td> <td>0</td> <td>3</td> <td>G</td> <td>A</td> <td>0</td> <td>3</td> <td>Z</td> <td>W</td> <td>9</td> <td>0</td> <td>1</td> <td>5</td> <td>C</td> </tr> <tr> <td colspan="19" style="text-align: right;">Scala 1:200</td> </tr> </table>					PA12_09 - E	1	1	1	G	A	2	0	3	G	A	0	3	Z	W	9	0	1	5	C	Scala 1:200																		
PA12_09 - E	1	1	1	G	A	2	0	3	G	A	0	3	Z	W	9	0	1	5	C																								
Scala 1:200																																											
REV.	DATA	EMISSIONE	REDDATTO	VERIFICATO	APPROVATO	AUTORIZZATO																																					
Responsabile del procedimento: Ing. MAURIZIO ARAMINI																																											

---

Il Progettista:  <b>LUCA FERRARA</b> ORDINE DEGLI INGEGNERI DI FIRENZE N° 4933	Il Consulente Specialistico:  <b>ALFONSO BASSO</b> ORDINE DEGLI INGEGNERI DI FIRENZE N° 1862	Il Geologo:  <b>DOTT. GEOL. D'ANGELO MAURIZIO</b> N° 1862	Il Coordinatore per la sicurezza in fase di progetto:  <b>RESONATOR</b> N° 1483	Il Direttore dei lavori:  <b>PEPPING</b> N° 1444
---	---	--	--	---