SEZIONE TRASVERSALE 4

SCALA 1:200

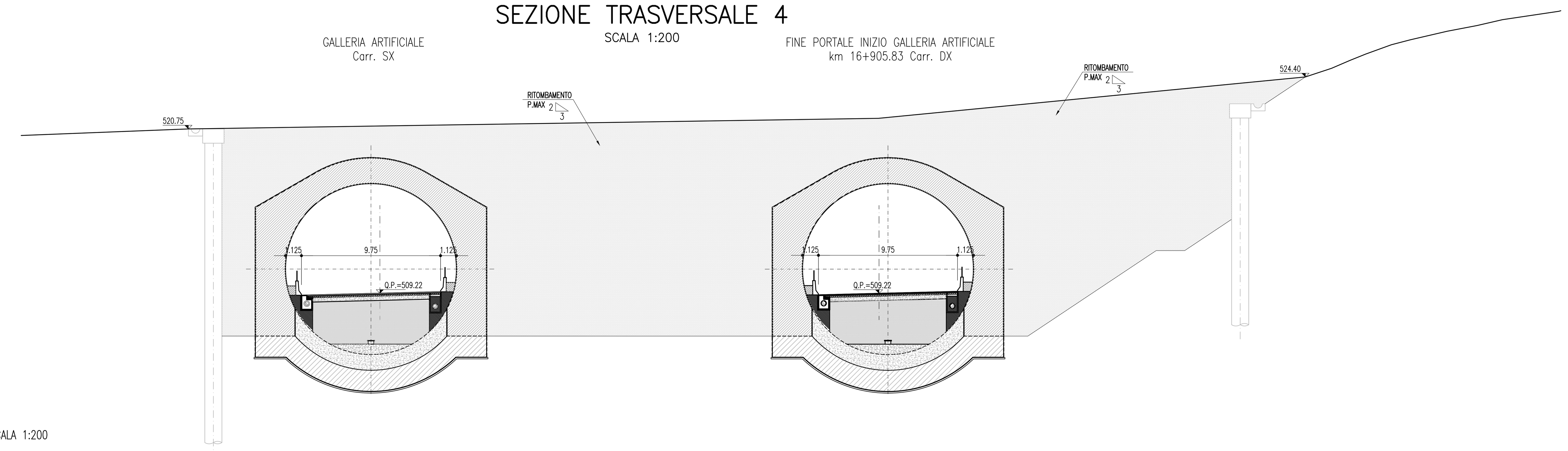

SCALA 1:200

QT.RIF. 495.000

Q. PROG. STRATO SUP.	513.68, 509.09, 509.09, 509.58, 508.88, 508.98, 509.02, 509.09, 509.09, 509.22, 509.36, 509.37, 509.47, 509.47, 509.47, 520.57, 520.57, 521.07, 521.07, 520.93, 514.46, 514.47, 514.47, 514.47, 514.25, 517.47, 517.48, 514.25, 514.15, 509.25, 509.25, 509.17, 509.08, 509.09, 509.22, 509.35, 509.35, 509.41, 509.37, 509.97, 509.97, 509.48, 509.48, 514.38, 514.48, 514.48, 514.48, 519.38, 519.48, 519.48, 519.48, 524.38, 524.48, 524.48, 524.48, 527.11, 527.16, 527.16, 526.67, 526.66, 527.15, 527.16, 528.16
Q. PROG. STR. SUP. TER. VEG.	
QUOTE TERRENO	520.71, 520.90, 521.00, 521.01, 521.06, 521.06, 521.05, 521.08, 521.06, 521.07, 521.04, 521.05, 521.00, 521.00, 520.95, 520.68, 520.62, 520.61, 520.61, 520.62, 520.61, 520.61, 520.67, 520.67, 520.70, 520.85, 521.00, 521.22, 522.00, 522.08, 523.00, 523.77, 524.00, 524.29, 525.00, 525.56, 526.00, 526.65, 527.00, 527.60, 528.00, 528.41, 529.00, 529.11, 529.25, 529.53
DISTANZE PARZIALI STRATO SUP.	6.88, 1.00, 0.70, 1.75, 3.74, 3.74, 0.49, 1.59, 0.78, 0.49, 0.49, 0.49, 1.00, 3.98, 1.99, 4.01, 0.45, 1.50, 7.34, 1.32, 0.49, 3.67, 3.67, 1.70, 0.69, 0.98, 7.34, 1.96, 7.34, 1.96, 7.34, 1.96, 3.94, 1.00, 0.49, 0.49, 0.49, 1.50
DISTANZE PROG STRATO SUP.	0.00, 6.88, 6.88, 7.88, 8.18, 8.88, 8.88, 10.63, 10.65, 14.38, 18.12, 18.62, 18.78, 20.37, 20.38, 21.66, 22.16, 22.66, 23.66, 23.86, 27.85, 27.87, 29.87, 29.87, 33.88, 34.37, 34.38, 35.88, 36.03, 43.37, 43.40, 44.72, 45.62, 45.70, 49.37, 53.05, 53.12, 54.83, 54.87, 55.86, 55.87, 56.84, 56.87, 64.21, 64.36, 66.32, 66.36, 73.70, 73.86, 75.82, 75.86, 83.20, 83.35, 85.31, 85.35, 89.29, 89.37, 90.37, 90.86, 91.36, 91.86, 91.87, 93.37
DISTANZE TERRENO	0.00, 4.82, 7.47, 8.12, 12.46, 16.10, 20.00, 21.28, 25.22, 25.47, 29.50, 29.70, 33.12, 33.71, 35.86, 47.32, 50.14, 51.47, 52.37, 53.22, 54.58, 54.90, 57.58, 57.82, 59.10, 62.55, 64.73, 67.39, 72.39, 72.65, 75.38, 77.56, 78.05, 78.95, 81.09, 82.39, 83.49, 85.29, 86.61, 89.21, 91.29, 93.08, 97.02, 97.40, 98.23, 100.00

SEZIONE TRASVERSALE 5

SCALA 1:200

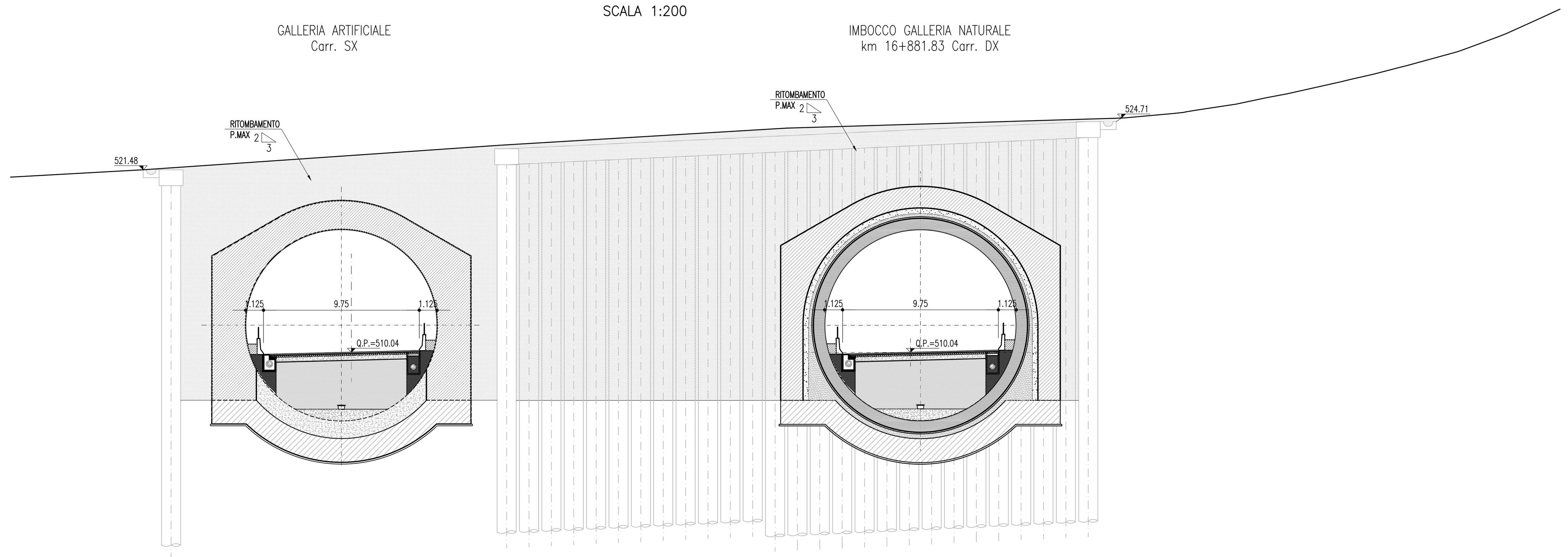

SCALA 1:200

QT.RIF. 495.000

Q. PROG. STRATO SUP.	514.50, 514.46, 509.92, 509.92, 509.92, 509.85, 509.85, 509.91, 509.92, 510.05, 510.17, 522.06, 522.06, 522.56, 520.30, 522.62, 520.08, 520.08, 520.08, 514.83, 515.30, 515.30, 515.30, 515.08, 518.31, 515.08, 510.08, 510.08, 509.99, 509.90, 510.04, 510.04, 510.17, 510.23, 510.19, 510.79, 510.30, 510.30, 510.31, 515.30, 515.30, 515.31, 520.30, 520.30, 520.31, 525.30, 525.30, 525.31, 527.99, 527.99, 527.49, 527.49, 527.99, 527.99, 528.99
Q. PROG. STR. SUP. TER. VEG.	
QUOTE TERRENO	521.40, 521.66, 522.00, 522.11, 522.34, 522.50, 522.63, 522.64, 522.91, 522.99, 523.00, 523.16, 523.17, 523.30, 523.38, 523.49, 523.61, 523.65, 523.83, 523.85, 524.00, 524.05, 524.07, 524.11, 524.19, 524.27, 524.41, 524.64, 524.73, 525.00, 525.06, 525.21, 525.59, 526.00, 526.23, 527.00, 527.12, 527.46, 527.89, 528.00, 528.87, 529.00, 529.75, 530.00, 530.89, 531.00, 531.39, 531.84, 532.00, 532.26, 532.48, 532.77, 533.00, 533.00, 533.87, 534.00, 535.00, 535.09
DISTANZE PARZIALI STRATO SUP.	6.80, 0.91, 0.64, 1.60, 0.35, 3.40, 3.40, 0.35, 0.42, 0.50, 0.66, 3.81, 2.00, 0.80, 0.70, 1.81, 4.00, 0.42, 1.49, 7.49, 1.35, 0.50, 3.75, 3.75, 1.74, 0.70, 1.00, 7.49, 2.00, 7.49, 2.00, 7.49, 2.00, 4.02, 1.00, 0.50, 0.50, 0.50, 1.50
DISTANZE PROG STRATO SUP.	0.00, 0.07, 6.87, 6.97, 7.87, 8.87, 9.04, 10.63, 10.98, 14.38, 17.78, 18.56, 19.06, 19.56, 20.23, 20.56, 24.38, 24.38, 26.38, 27.17, 27.87, 29.69, 29.87, 33.87, 34.38, 35.87, 43.36, 43.37, 44.72, 45.63, 49.37, 49.38, 53.13, 54.87, 55.57, 55.87, 56.87, 64.36, 66.36, 66.37, 73.86, 75.86, 75.86, 83.35, 85.35, 85.36, 89.38, 90.38, 90.88, 91.38, 91.88, 93.38
DISTANZE TERRENO	0.00, 4.67, 10.96, 12.28, 16.10, 18.39, 20.71, 21.27, 24.98, 26.52, 26.70, 29.86, 29.97, 33.28, 34.81, 37.68, 40.02, 41.64, 45.66, 46.43, 48.90, 50.40, 51.19, 51.76, 54.59, 55.58, 58.78, 61.38, 62.80, 65.79, 66.36, 67.24, 69.75, 71.70, 72.92, 76.37, 76.86, 78.36, 79.98, 80.44, 83.61, 83.98, 86.01, 86.66, 88.63, 88.87, 89.71, 90.68, 91.04, 91.81, 92.67, 93.15, 93.50, 93.60, 95.82, 96.15, 99.70, 100.00

SEZIONE TRASVERSALE 6

SCALA 1:200

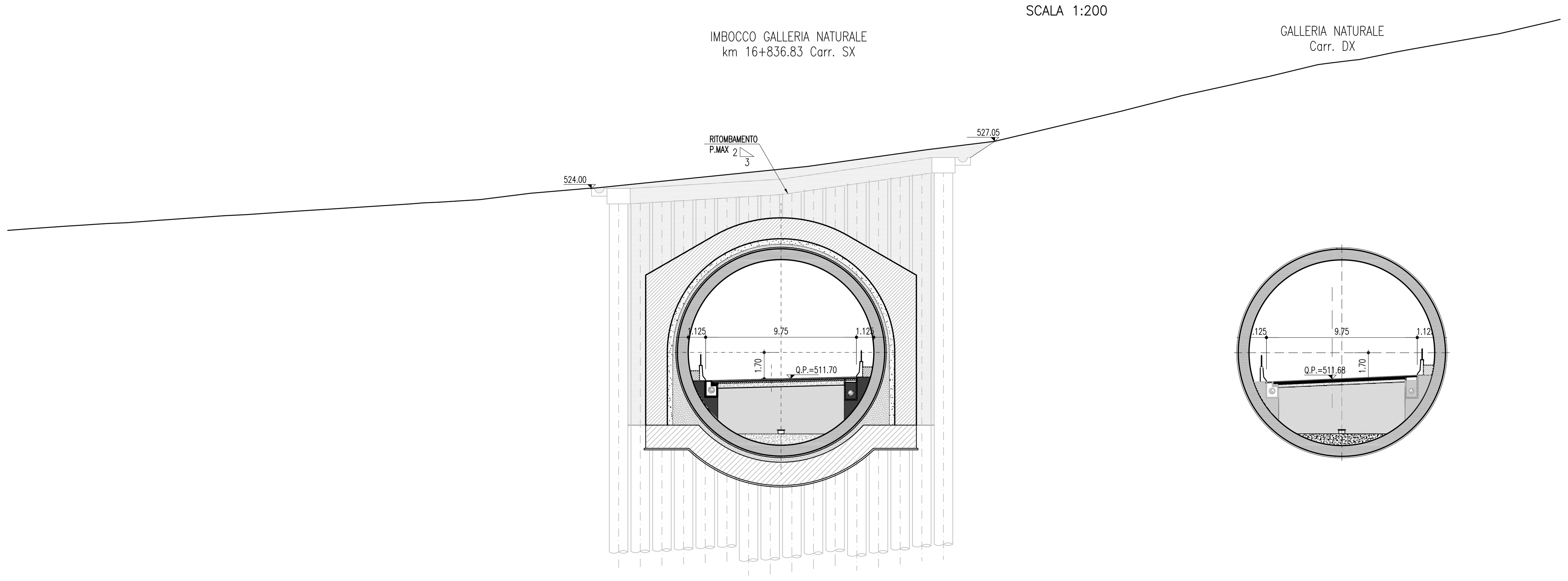

SCALA 1:200

QT.RIF. 495.000

Q. PROG. STRATO SUP.	522.63, 523.63, 522.72, 522.31, 522.81, 522.88, 522.87, 516.57, 516.57, 516.57, 516.56, 511.57, 511.57, 512.06, 511.36, 511.46, 511.50, 511.56, 511.56, 511.70, 525.07, 524.78, 525.28, 511.85, 525.45, 524.72, 511.95, 511.95, 521.72, 521.72, 521.72, 516.93, 520.70, 516.95, 516.95, 516.72, 519.95, 519.96, 516.72, 515.69, 511.72, 511.70, 511.63, 511.53, 511.55, 511.57, 511.68, 511.78, 511.81, 511.86, 511.76, 511.94, 511.94, 511.94, 515.87, 516.78
Q. PROG. STR. SUP. TER. VEG.	
QUOTE TERRENO	521.29, 521.40, 521.55, 521.64, 521.67, 521.73, 521.78, 521.94, 522.00, 522.06, 522.09, 522.24, 522.30, 522.52, 522.71, 523.00, 523.07, 523.11, 523.27, 523.69, 523.96, 524.00, 524.48, 524.64, 524.91, 524.94, 525.00, 525.65, 525.81, 526.00, 526.11, 526.41, 526.56, 526.69, 526.71, 527.00, 527.66, 527.84, 528.00, 528.09, 529.00, 529.05, 529.80, 530.00, 530.69, 530.88, 531.00, 531.16, 531.33, 532.00, 532.09, 532.29, 532.33, 532.57, 532.70, 532.89, 533.00, 533.05, 533.64, 533.91, 534.00, 534.77, 534.93
DISTANZE PARZIALI STRATO SUP.	1.50, 0.41, 0.50, 0.50, 1.00, 9.44, 1.99, 7.48, 1.00, 0.70, 1.75, 3.74, 2.11, 0.40, 0.40, 0.33, 0.49, 1.09, 0.49, 4.00, 0.41, 1.59, 1.46, 1.95, 4.00, 0.41, 1.49, 1.55, 5.94, 1.07, 0.40, 0.79, 2.96, 2.96, 0.79, 1.37, 0.37, 0.55, 0.79, 5.89, 1.36
DISTANZE PROG STRATO SUP.	20.25, 21.75, 22.66, 23.16, 24.16, 24.18, 33.62, 33.62, 35.62, 35.64, 43.12, 43.12, 44.12, 44.42, 45.12, 45.12, 46.87, 46.89, 50.62, 52.73, 53.53, 54.03, 54.86, 55.03, 56.12, 56.61, 56.62, 60.62, 61.03, 62.62, 64.08, 64.16, 66.10, 66.11, 70.12, 70.60, 70.62, 72.12, 73.67, 79.61, 79.90, 80.96, 81.47, 81.87, 82.65, 85.62, 88.57, 89.37, 90.74, 91.66, 92.11, 92.89, 93.11, 98.99, 100.35
DISTANZE TERRENO	0.00, 1.55, 3.69, 5.12, 5.47, 6.43, 7.71, 9.72, 10.66, 11.46, 11.92, 14.02, 15.42, 18.58, 21.51, 26.07, 26.87, 27.85, 30.52, 33.79, 36.96, 37.44, 44.07, 46.41, 51.18, 51.64, 52.42, 56.17, 57.06, 58.15, 58.74, 60.39, 61.21, 61.71, 62.02, 63.61, 66.41, 67.15, 67.82, 68.20, 72.02, 72.20, 75.16, 75.90, 79.07, 79.89, 80.42, 81.19, 81.94, 84.68, 85.34, 86.99, 87.37, 88.57, 89.17, 90.16, 90.74, 91.00, 94.34, 95.88, 96.41, 99.71, 100.35

ANAS S.p.A.
DIREZIONE CENTRALE PROGRAMMAZIONE PROGETTAZIONE

PA 12/09
CORRIDOIO PLURIMODALE TIRRENICO - NORD EUROPA
ITINERARIO AGRIGENTO - CALTANISSETTA - A19
S.S. N° 640 "DI PORTO EMPEDOCLE"
AMMODERNAMENTO E ADEGUAMENTO ALLA CAT. B DEL D.M. 5.11.2001
Dal km 44+000 allo svincolo con l'A19

PROGETTO ESECUTIVO

Contraente Generale: Empedocle 2 s.c.p.a

OPERE D'ARTE MAGGIORI
GALLERIE NATURALI
GALLERIA NATURALE CALTANISSETTA
Imbocco lato A19
Sistemazione definitiva: Sezioni - tav 2 di 2

Codice Unico Progetto (CUP) : F91B09000070001

Codice Elaborato: PA12_09 - E 1 2 0 G A 2 1 2 G N 0 2 G W 9 0 6 1 B — Scala: 1:200

REV.	DATA	DESCRIZIONE	REDATTO	VERIFICATO	APPROVATO	AUTORIZZATO
F						
E						
D						
C						
B	Luglio 2011	Revisione a seguito di incontri con il Committente	M. PAPA	R. CAPOCCHI	M. LITI	P. PAGLINI
A	Aprile 2011	EMISSIONE	M. PAPA	A. TURSO	M. LITI	P. PAGLINI

Responsabile del procedimento: Ing. MAURIZIO ARAMINI

Il Progettista:	Il Consulente Specialista:	Il Geologo:	Il Coordinatore per la sicurezza in fase di progetto:	Il Direttore dei lavori:
Dott. Ing. GIAN LUCA MENCHINI — ORDINE DEGLI INGEGNERI DI FIRENZE N° 4533	ORDINE DEGLI INGEGNERI della Provincia di TARANTO — Dott. Ing. CAPOCCHI Riccardo N° 1827	ORDINE REGIONALE DEI GEOLOGI DI SICILIA — Dott. Geol. D'ANGELO MAURIZIO N. 1607	Dott. Ing. ALESSANDRO SALVAGO de GENNARO — ORDINE INGEGNERI ROMA N° 14853	Dott. Ing. PEPPINO MARASCIO — ORDINE INGEGNERI ROMA N° 14447