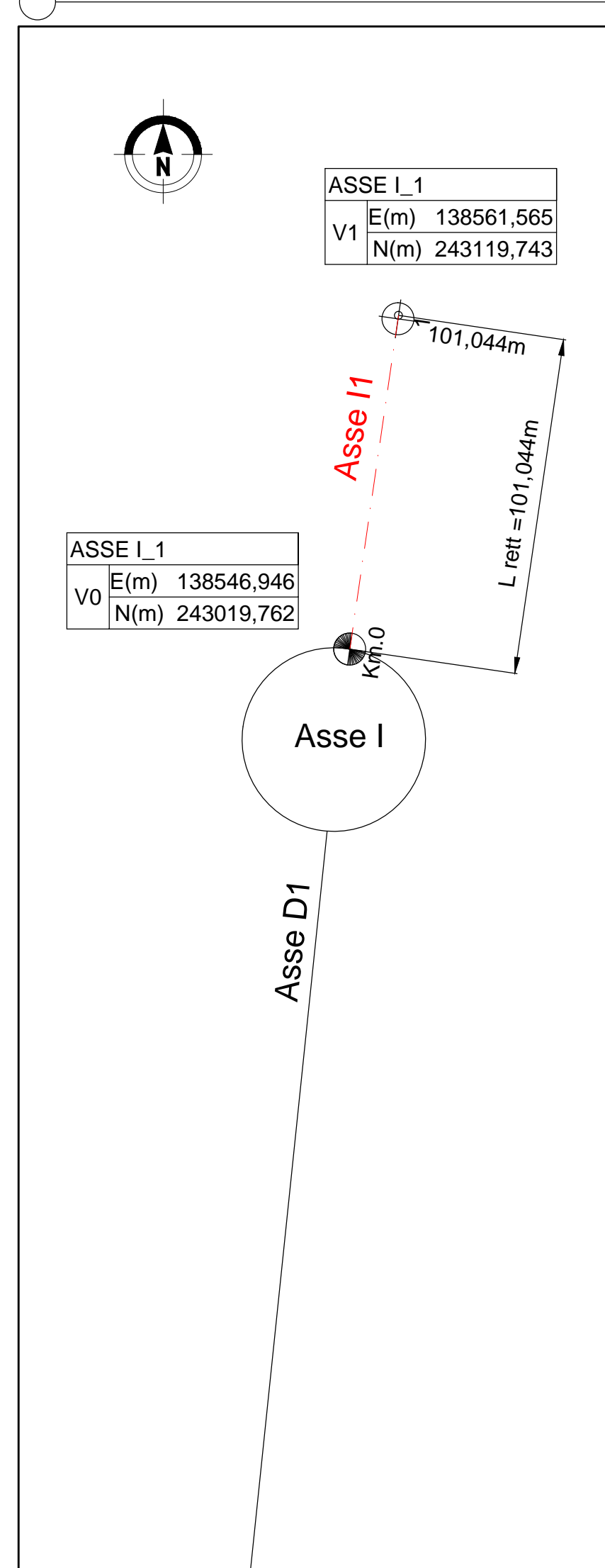
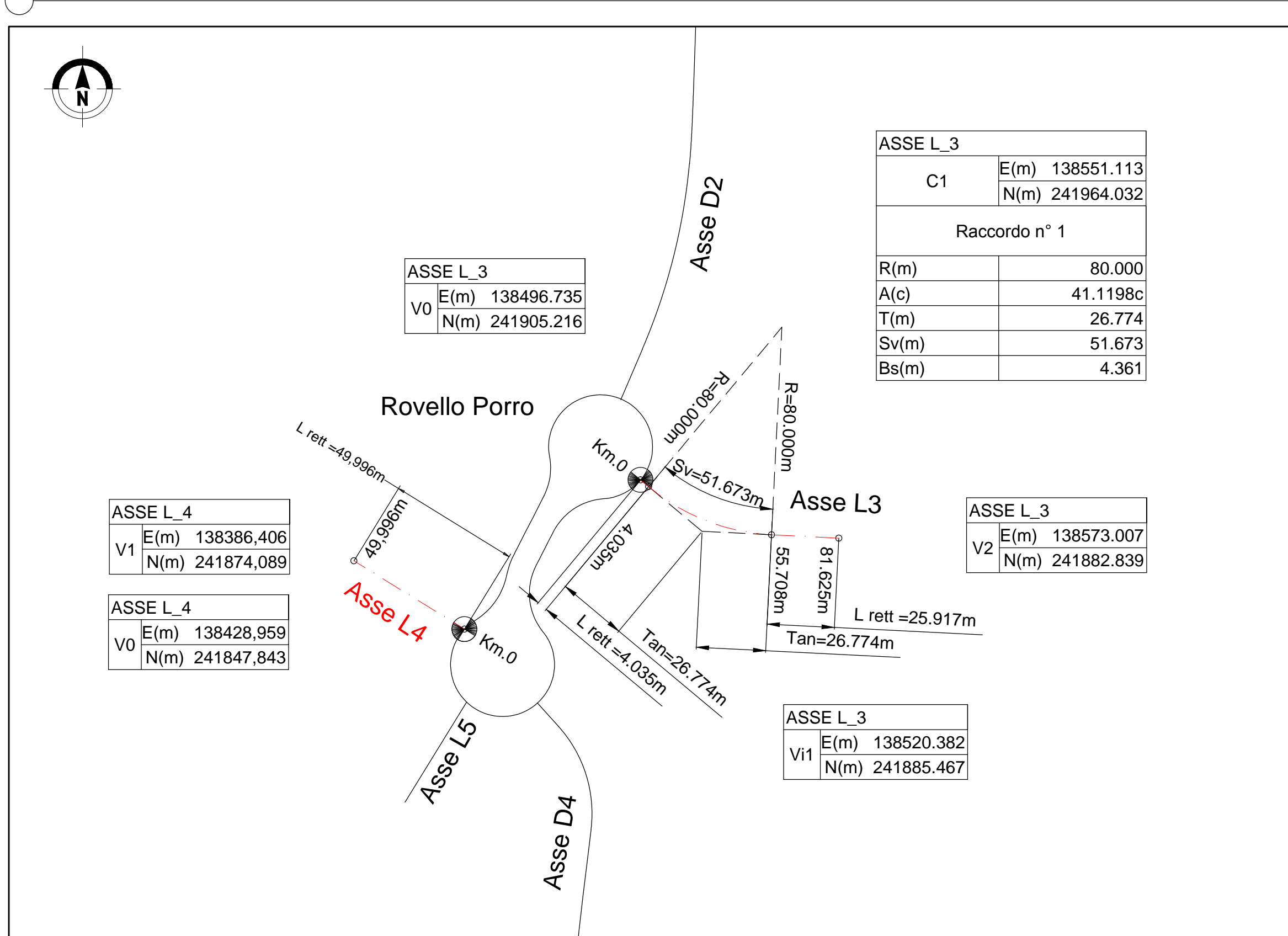


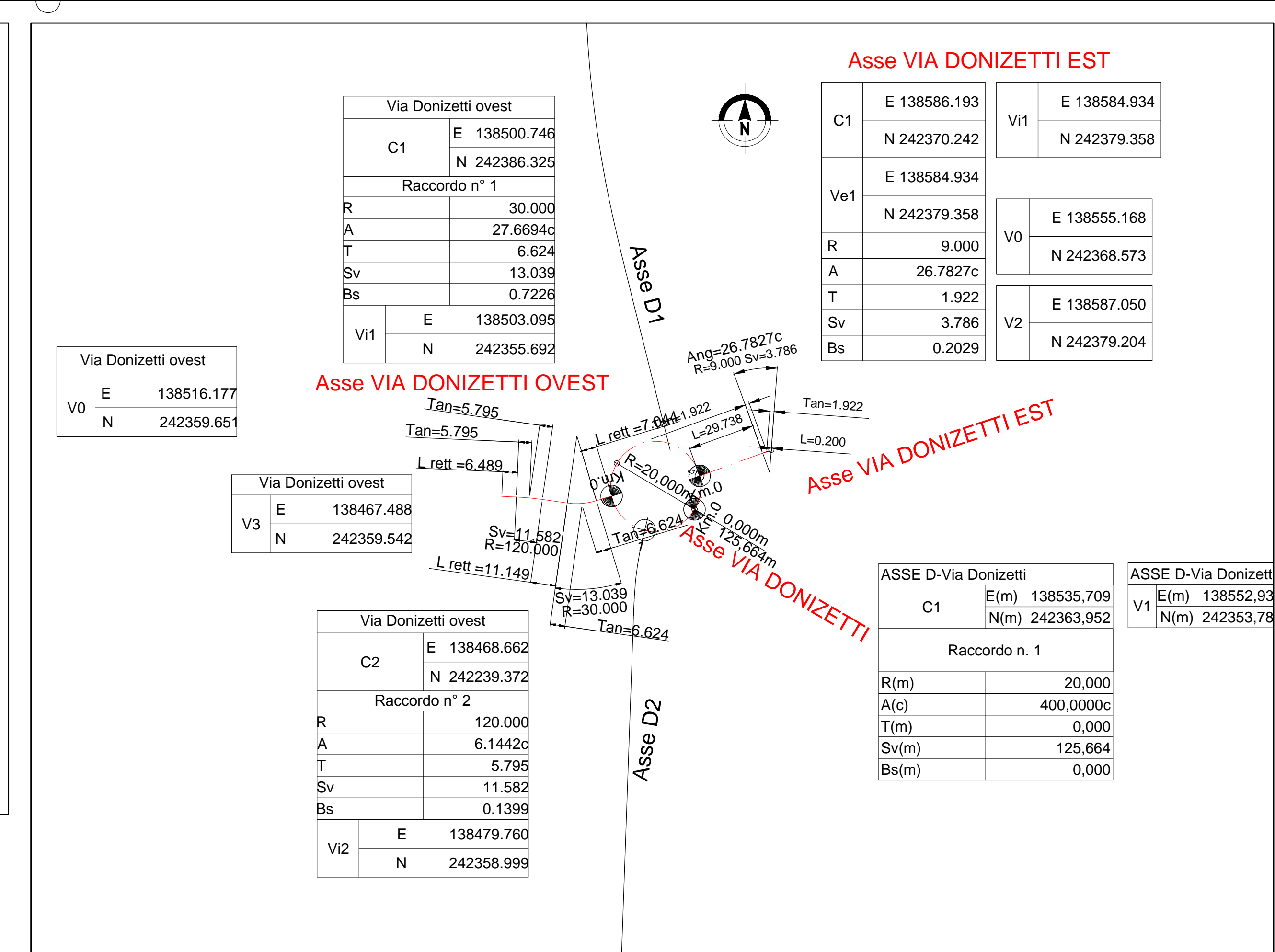
Planimetria di tracciamento Asse I1 SCALA 1:2000



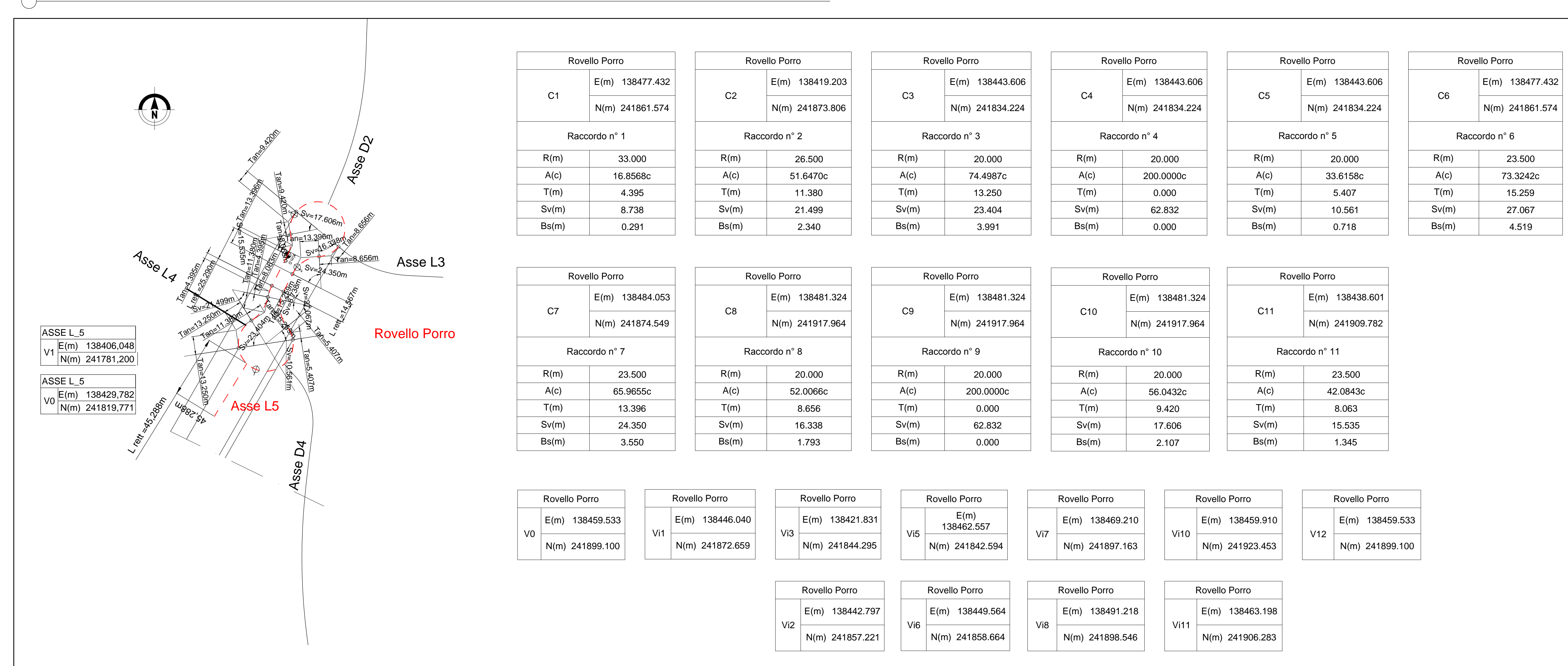
Planimetria di tracciamento Asse L3 - L4 SCALA 1:2000



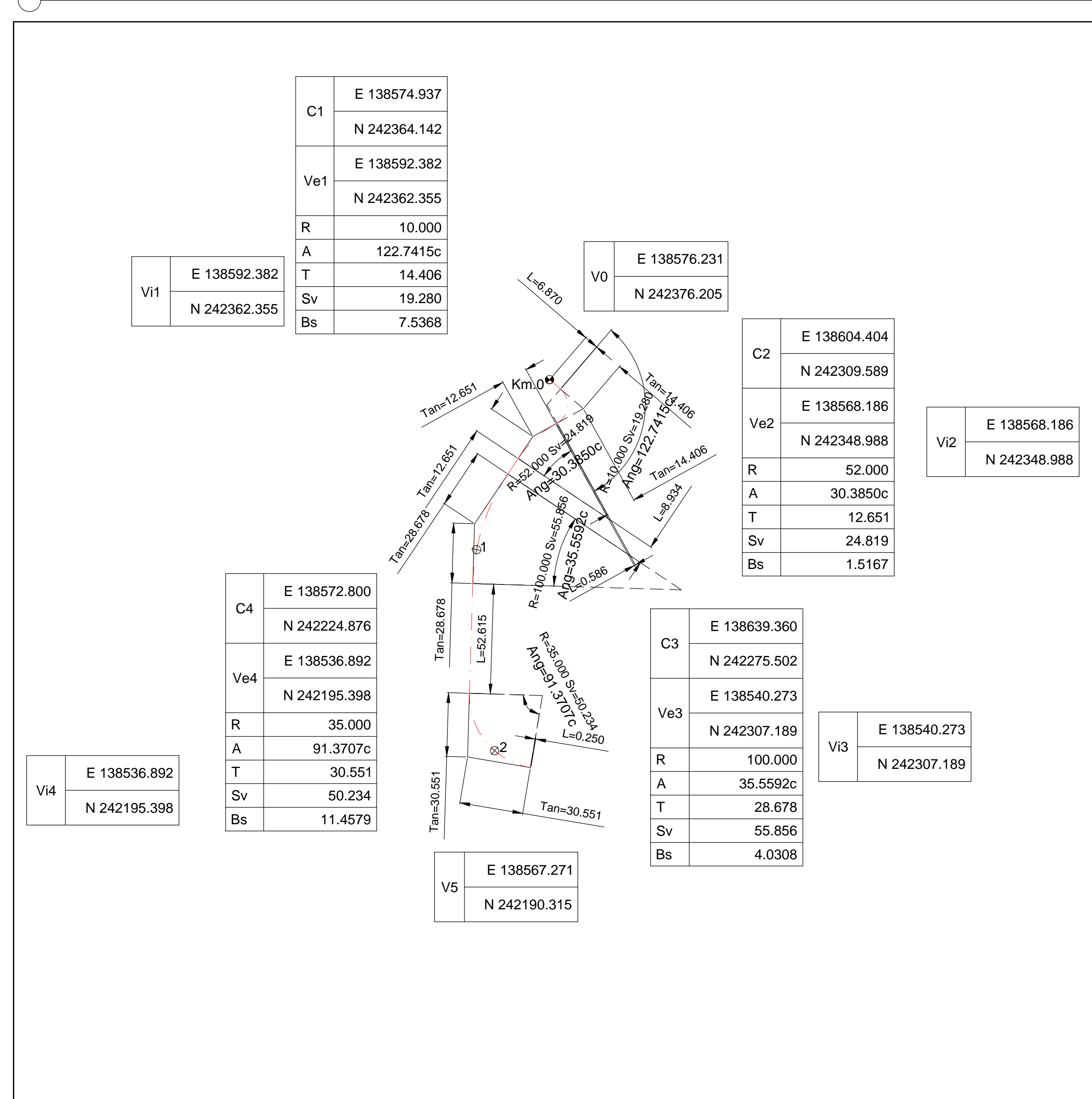
Planimetria di tracciamento Asse D - VIA DONIZETTI - VIA DONIZETTI EST - VIA DONIZETTI OVEST SCALA 1:2000



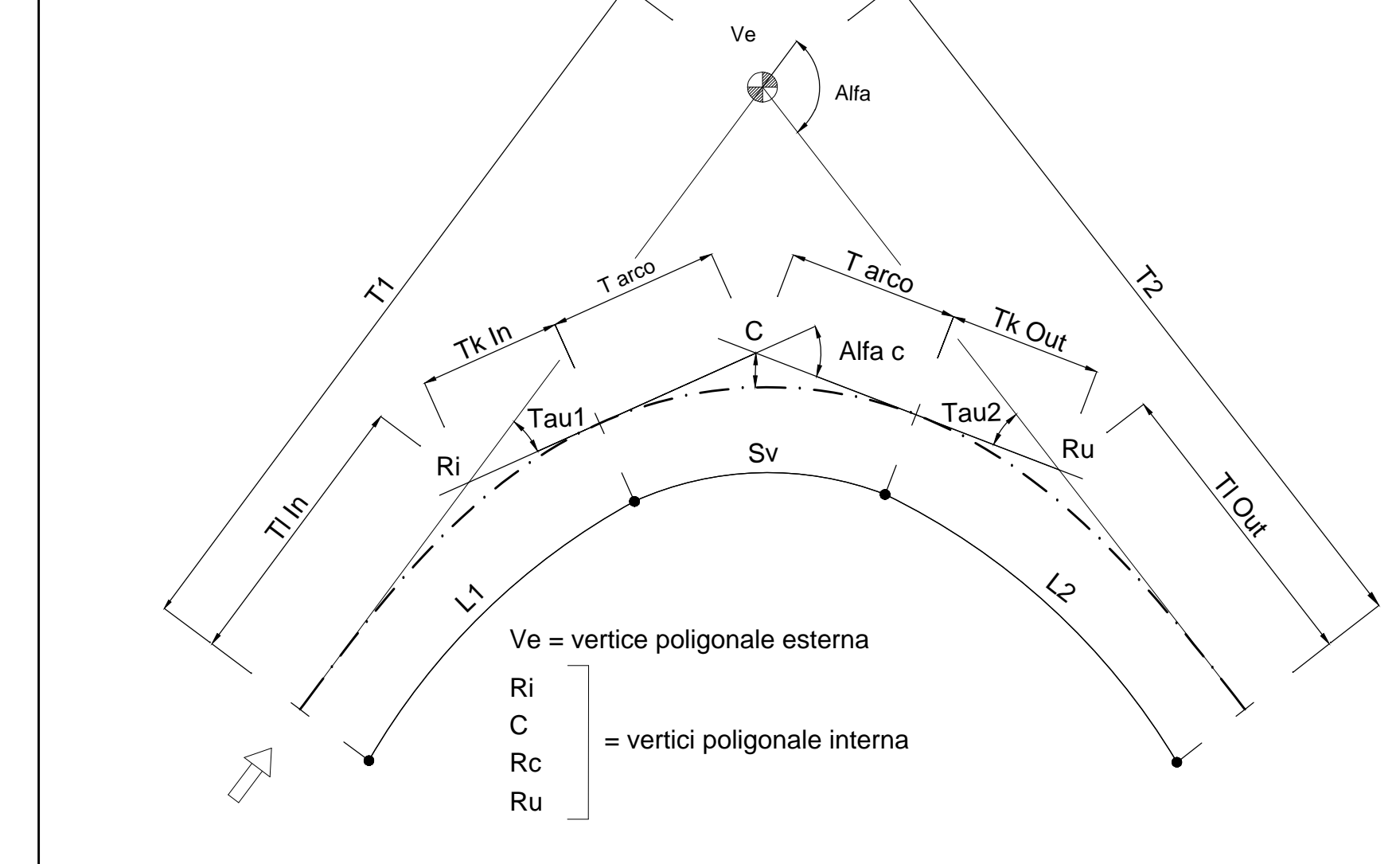
Planimetria di tracciamento Asse L5 e Rovello Porro SCALA 1:2000



Planimetria di tracciamento - STRADA PODERALE MAZZOLA SCALA 1:2000

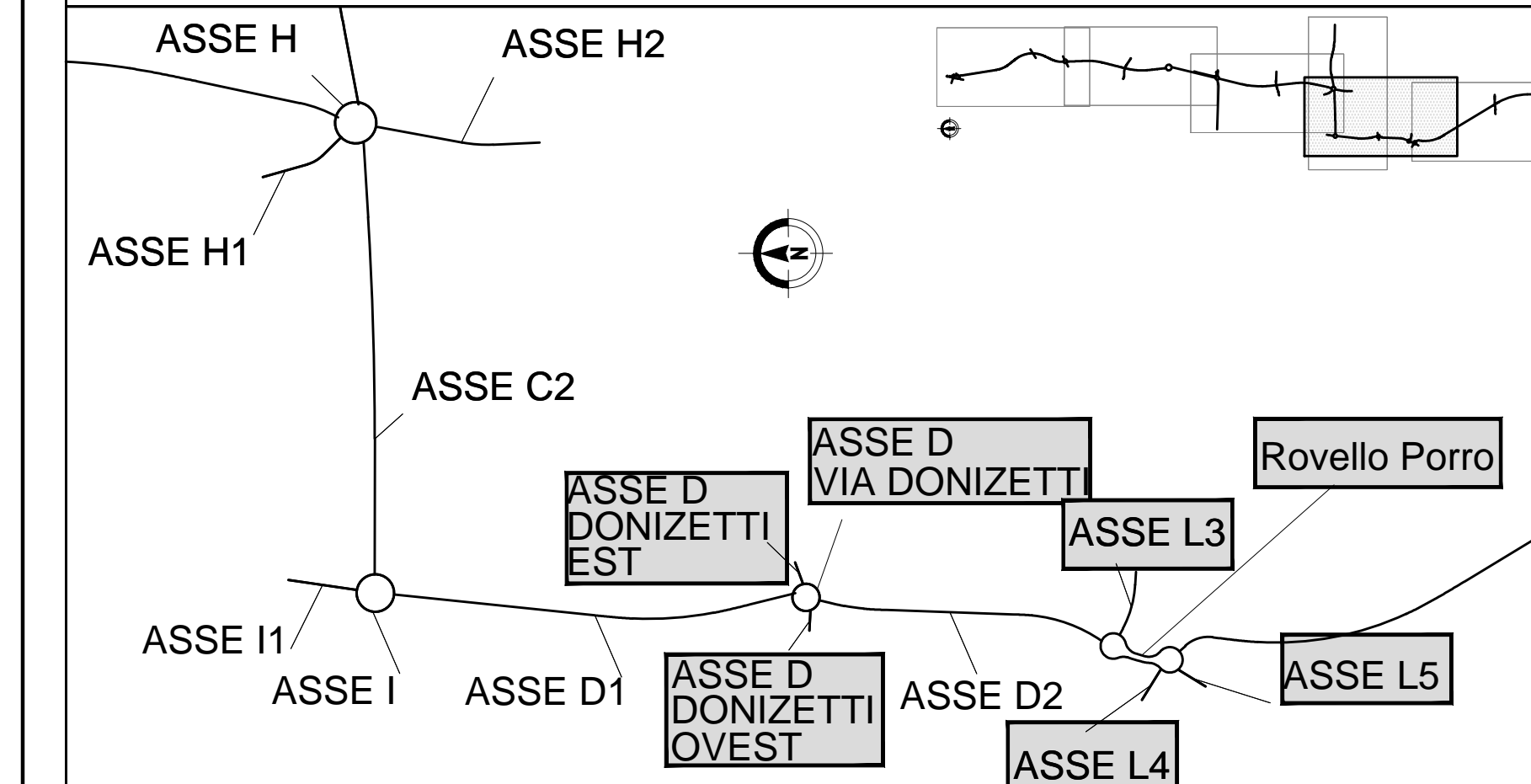


LEGENDA TABELLINE VERTICI PLANIMETRICI



NB: Sistema di riferimento locale da rilievo aerofotogrammetrico in coordinate rettilinee

QUADRO DI UNIONE VIABILITA' CONNESSA TRC011



MATRICE DI REVISIONE

Table with columns: REV, DATA, DESCRIZIONE MODIFICA. It is currently empty.

N.B.: LA TAVOLA SOSTITUISCE QUELLA RELATIVA AL CODICE E DEL PROGETTO ESECUTIVO

Project information block including concessionaire details, project title (COLLEGAMENTO AUTOSTRADALE DALMINE - COMO - VARESE...), and logos of involved companies like STRABAG and ICM.