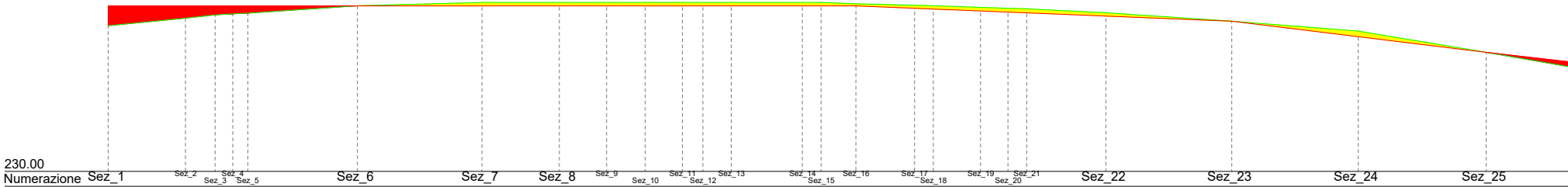

Numerazione	Quote terreno	Progressive	Quote progetto	Quote prg. liv.	Quote rosse
Sez_1	253.37	0.00	256.54		3.17
Sez_2	254.56	12.41		256.54	1.98
Sez_3	255.10	17.17		256.54	1.44
Sez_4	255.26	20.00		256.54	1.28
Sez_5	255.38	22.41		256.54	1.16
Sez_6	256.55	40.00		256.54	0.00 -0.01
Sez_7	257.08	60.00		256.54	-0.54
Sez_8	257.08	72.41		256.54	-0.54
Sez_9	257.08	80.00	256.54	256.54	-0.54
Sez_10	257.08	86.20		256.54	-0.54
Sez_11	257.08	92.17		256.54	-0.54
Sez_12	257.08	95.45		256.54	-0.54
Sez_13	257.08	100.00		256.54	-0.54
Sez_14	257.08	111.41		256.54	-0.54
Sez_15	257.08	114.41		256.54	-0.54
Sez_16	256.88	120.00	256.54	256.54	-0.34
Sez_17	256.65	129.41		256.16	-0.50
Sez_18	256.57	132.41		256.03	-0.54
Sez_19	256.30	140.00		255.73	-0.58
Sez_20	256.17	144.41		255.55	-0.62
Sez_21	256.08	147.42		255.42	-0.66
Sez_22	255.44	160.12		254.91	-0.53
Sez_23	254.08	180.33	254.08	254.08	0.00
Sez_24	252.50	200.63		251.60	-0.90
Sez_25	249.08	221.16	249.08	249.08	0.00

Parziali	Dislivelli	Pendenze
12.41	1.19	9.6 %
4.76	0.53	11.2 %
2.83	0.17	5.8 %
2.41	0.12	5.1 %
17.59	1.17	6.7 %
20.00	0.53	2.6 %
12.41	0.00	0.0 %
7.59	0.00	0.0 %
6.20	0.00	0.0 %
5.98	0.00	0.0 %
3.27	0.00	0.0 %
4.55	0.00	0.0 %
11.41	0.00	0.0 %
3.00	0.00	0.0 %
5.59	-0.20	-3.6 %
9.41	-0.22	-2.4 %
3.00	-0.08	-2.8 %
7.59	-0.27	-3.5 %
4.41	-0.13	-3.1 %
3.00	-0.09	-2.9 %
12.70	-0.64	-5.1 %
20.21	-1.36	-6.7 %
20.30	-1.59	-7.8 %
20.53	-3.41	-16.6 %
19.90	-3.44	-17.3 %

Planimetria												
144.51	6.40	5.60	5.80	5.00	7.20	6.60	7.40	6.40	6.80	6.00	5.20	5.60

Progressive	0.00		80.00		120.00		180.33		221.16
Parziali		80.00		40.00		60.33		40.83	
Parziali		0.00		0.00		-2.46		-5.00	
Pendenze		0.0 %		0.0 %		-4.1 %		-12.2 %	
Aree									

PROFILO LONGITUDINALE WTG 10

scala 1:500

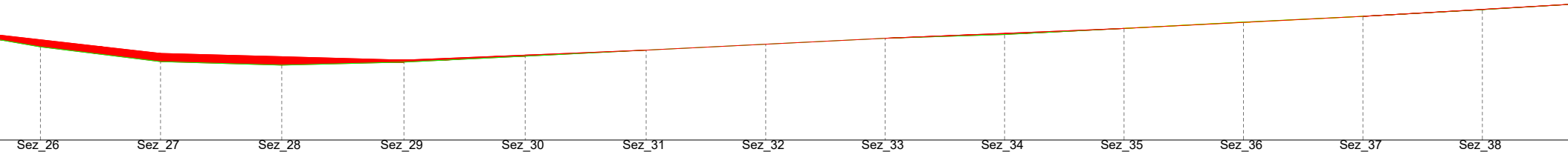

Sez_26		Sez_27		Sez_28		Sez_29		Sez_30		Sez_31		Sez_32		Sez_33		Sez_34		Sez_35		Sez_36		Sez_37		Sez_38	
245.64		243.17		242.58		243.08		244.08		245.08		246.08		247.08		247.71		248.72		249.80		250.76		251.89	
	20.10		20.30		20.47		20.30		20.26		20.00		20.01		20.01		20.01		20.01		20.01		20.01		20.01
241.06		261.16		281.46		301.93		322.23		342.49		362.49		382.50		402.50		422.51		442.51		462.52		482.53	
	-2.47		-0.59		0.50		1.00		1.00		1.00		1.00		0.63		1.01		1.08		0.96		1.14		1.19
	-12.3 %		-2.9 %		2.4 %		4.9 %		4.9 %		5.0 %		5.0 %		3.1 %		5.1 %		5.4 %		4.8 %		5.7 %		5.9 %
		244.54				243.42				245.08		246.08		247.08				248.72				250.76			
246.82		244.54		243.98		243.42		244.25		245.08		246.08		247.08		247.90		248.72		249.74		250.76		251.92	
1.18		1.36		1.40		0.34		0.17		0.00		0.00		0.00		0.19		0.00		-0.06		0.00		0.03	
		261.16				301.93				342.49		362.49		382.50				422.51				462.52			
	40.00		40.77				40.56				20.00		20.01		40.01				40.01				40.01		
	-4.55		-1.12				1.66				1.00		1.00		1.64				2.04				2.32		
	-11.4 %		-2.7 %				4.1 %				5.0 %		5.0 %		4.1 %				5.1 %				5.8 %		

49.45 | 6.40 | 5.60 | 5.00 | 6.00 | 5.60 | 4.00 | 4.60 | 6.20 | 6.00 | 4.00 | 4.40 | 5.00 | 4.60

Area sterro = 103.49 | Area riporto = 163.71

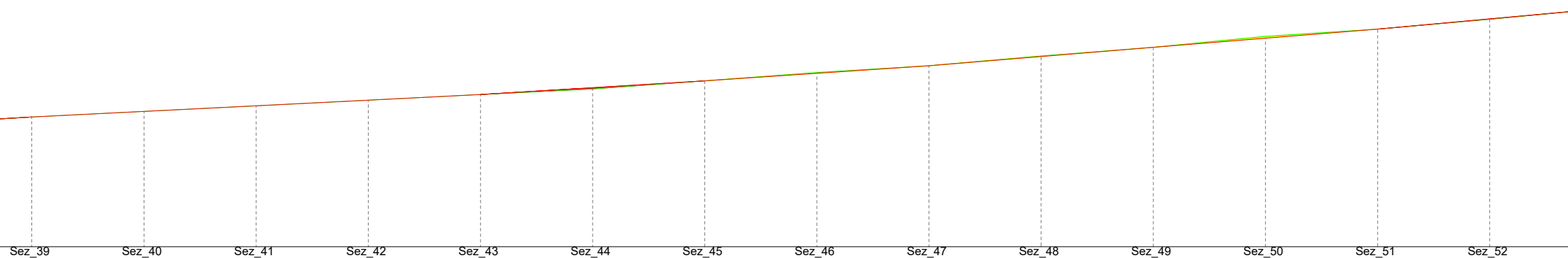

Sez_39	253.08	20.01	502.53	1.00	5.0 %	612.37	253.08	253.08	0.00	502.53	40.01	2.00	5.0 %
Sez_40	254.08	20.01	522.54	1.00	5.0 %			254.08	0.00				
Sez_41	255.08	20.01	542.54	1.00	5.0 %		255.08	255.08	0.00 0.00	542.54	40.01	2.00	5.0 %
Sez_42	256.08	20.01	562.55	1.00	5.0 %			256.08	0.00				
Sez_43	257.08	20.01	582.55	1.00	5.0 %		257.08	257.08	0.00 0.00	582.55	39.99	2.44	6.1 %
Sez_44	258.08	19.99	602.56	1.44	7.2 %			258.30	0.22				
Sez_45	259.52	20.00	622.54	1.49	7.4 %		259.52	259.52	0.00	622.54	40.00	2.69	6.7 %
Sez_46	261.01	20.01	642.54	1.20	6.0 %			260.86	-0.14				
Sez_47	262.21	19.99	662.54	1.74	8.7 %		262.21	262.21	0.00	662.54	40.01	3.29	8.2 %
Sez_48	263.95	20.02	682.53	1.55	7.7 %			263.85	-0.10				
Sez_49	265.50	20.01	702.55	1.94	9.7 %		265.50	265.50	0.00	702.55	39.99	3.24	8.1 %
Sez_50	267.44	19.99	722.56	1.30	6.5 %			267.12	-0.32				
Sez_51	268.74	20.00	742.54	1.75	8.8 %		268.74	268.74	0.00	742.54	40.03	3.64	9.1 %
Sez_52	270.49	20.03	762.54	1.89	9.4 %			270.56	0.07				

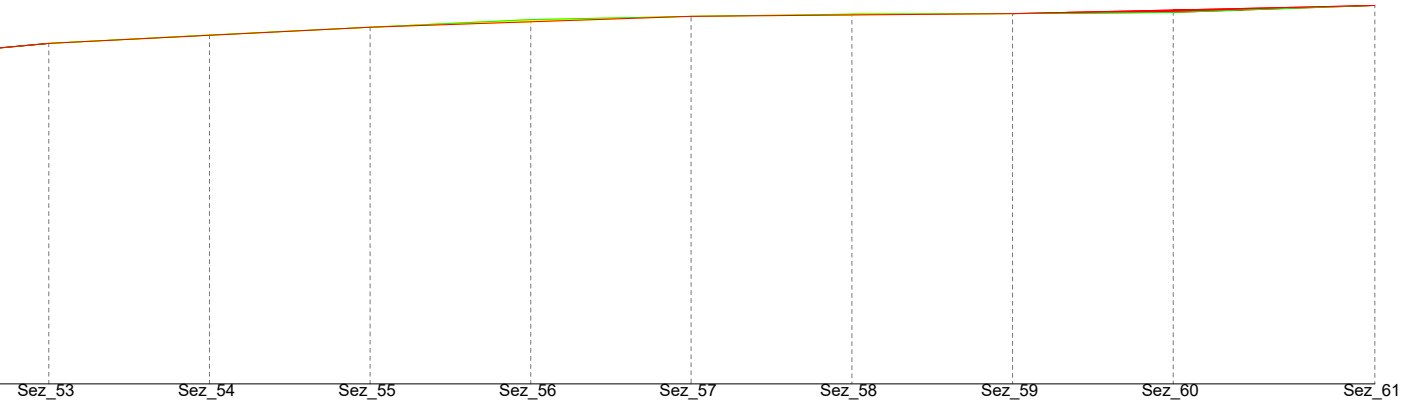

Sez_53		Sez_54		Sez_55		Sez_56		Sez_57		Sez_58		Sez_59		Sez_60		Sez_61
272.38		273.41		274.39		275.34		275.73		276.01		276.09		276.24		277.09
	20.01		20.01		20.01		19.97		20.01		20.01		20.01		25.12	
782.57		802.58		822.58		842.59		862.55		882.56		902.56		922.57		947.68
	1.03		0.98		0.95		0.39		0.28		0.07		0.15		0.86	
	5.1 %		4.9 %		4.8 %		2.0 %		1.4 %		0.4 %		0.8 %		3.4 %	
272.38				274.39				275.73				276.09				277.09
272.38		273.38		274.39		275.06		275.73		275.91		276.09		276.53		
0.00		-0.02		0.00		-0.28		0.00		-0.10		0.00		0.30		0.00
782.57				822.58				862.55				902.56				947.68
		40.01				39.97				40.01				45.12		
		2.01				1.35				0.35				1.01		
		5.0 %				3.4 %				0.9 %				2.2 %		

REGIONE BASILICATA

COMUNE DI MONTEMILONE

COMUNE DI VENOSA

Provincia Potenza

PROGETTO DEFINITIVO RELATIVO ALLA REALIZZAZIONE DI UN IMPIANTO EOLICO COSTITUITO DA 11 AEROGENERATORI E DALLE RELATIVE OPERE DI CONNESSIONE ALLA R.T.N. Impianto "GAUDIANO" potenza complessiva 72,6 MW

PROFILI LONGITUDINALI - WTG 10

SCALA 1:500

ELABORATO

A.16.a.14.10

PROPONENTE:

Nausicaa srl
Via Tadino 52 - 20124 MILANO
PI 11052930960
postmaster@pec.nausicaa-srl.it

NAUSICAA SRL
VIA TADINO 52
20124 MILANO
PI 11052930960

PROGETTO E SIA:

ATECH
SOCIETÀ DI INGEGNERIA & SERVIZI PER L'INGEGNERIA

Il DIRETTORE TECNICO
Dott. Ing. Orazio Tricarico

Sez. A - 4985

CONSULENZA:

0	APRILE 2021	B.B.	A.A. - O.T.	A.A. - O.T.	*Progetto definitivo*
EM./REV.	DATA	REDATTO	VERIFICATO	APPROVATO	DESCRIZIONE