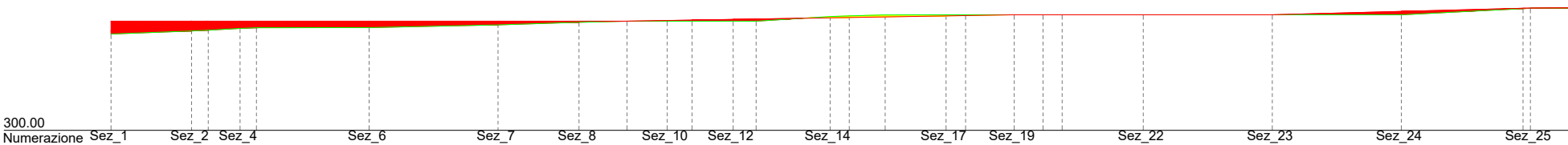

Numerazione	Sez_1	Sez_2		Sez_4		Sez_6	Sez_7	Sez_8		Sez_10		Sez_12			Sez_14			Sez_17		Sez_19			Sez_22	Sez_23	Sez_24	Sez_25
Quote terreno	314.95	315.43	315.54	315.83	315.93	315.95	316.38	316.78	316.95	316.95	316.95	316.95	316.95		317.66	317.77	317.93	317.95	317.95	317.95	317.95	317.95	317.95	317.95	317.95	318.95
Parziali	12.50	2.56							6.22	3.84	6.36	3.57	11.46		2.97		9.43	3.03	7.54	4.46		12.57	20.00	20.00	20.01	
Progressive	0.00	12.50	15.06	20.00	22.54	40.00	60.00	72.54	80.00	86.22	90.06	96.43	100.00		111.46	114.43	120.00	129.43	132.46	140.00	144.46	147.43	160.00	180.00	200.00	220.01
Dislivelli	0.48	0.11							0.00	0.00	0.00	0.00	0.71		0.11		0.02	0.00	0.00	0.00		0.00	0.00	0.00	1.00	
Pendenze	3.9 %	4.3 %	3.6 %		0.1 %	2.1 %	3.2 %	2.3 %	0.0 %		0.0 %		6.2 %		3.7 %		0.2 %	0.0 %		0.0 %		0.0 %	0.0 %	0.0 %	5.0 %	
Planimetria	217.43																									11.47
Quote progetto	316.95								316.95											317.95			317.95	317.95		318.95
Quote prg. liv.		316.95	316.95	316.95	316.95	316.95	316.95	316.95	316.95	317.05	317.12	317.22	317.28		317.47	317.52	317.62	317.77	317.82	317.95	317.95	317.95	317.95	317.95	318.46	318.96
Quote rosse	2.00	1.52	1.41	1.12	1.02	1.00	0.57	0.17	0.00	0.10	0.17	0.27	0.33	0.00	-0.19	-0.25	-0.31	-0.18	-0.13	0.00	0.00	0.00	0.00	0.00	0.51	0.06
Progressive	0.00								80.00											140.00			160.00	180.00		218.87
Parziali	80.00								60.00																	
Parziali	0.00								1.00											0.00			0.00	1.00		
Pendenze	0.0 %								1.7 %											0.0 %			0.0 %	2.6 %		
Aree																										

PROFILO LONGITUDINALE WTG 04

scala 1:500

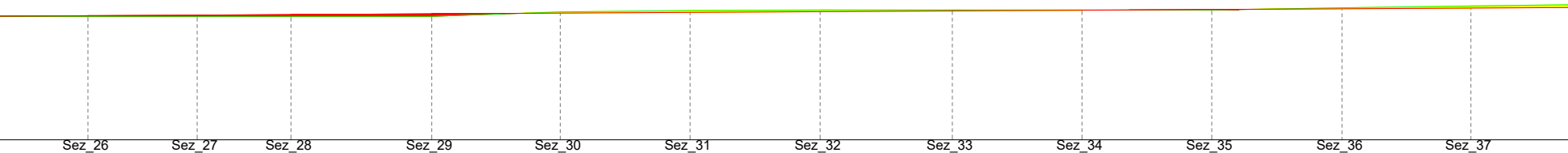

Sez_26
Sez_27
Sez_28
Sez_29
Sez_30
Sez_31
Sez_32
Sez_33
Sez_34
Sez_35
Sez_36
Sez_37

318.95 318.95 318.95 318.95 319.67 319.87 319.95 319.95 319.95 319.95 320.28 320.57

19.40 16.82 14.46 21.68 19.82 20.00 20.04 20.38 20.00 20.00 20.06 19.87 20.00

239.41 256.22 270.69 292.37 312.20 332.20 352.23 372.61 392.61 412.61 432.67 452.54

0.00 0.00 0.00 0.00 0.72 0.20 0.08 0.00 0.00 0.00 0.34 0.29 0.24

0.0 % 0.0 % 0.0 % 0.0 % 3.6 % 1.0 % 0.4 % 0.0 % 0.0 % 0.0 % 1.7 % 1.5 % 1.2 %

12.81 11.39 12.90 193.66

319.06 319.16 319.24 319.36 319.46 319.58 319.69 319.80 319.91 320.02 320.13 320.24

0.11 0.21 0.29 0.41 0.00 -0.20 -0.29 -0.26 -0.15 -0.04 0.00 0.07 0.00 -0.15 -0.33

2.00

0.6 %

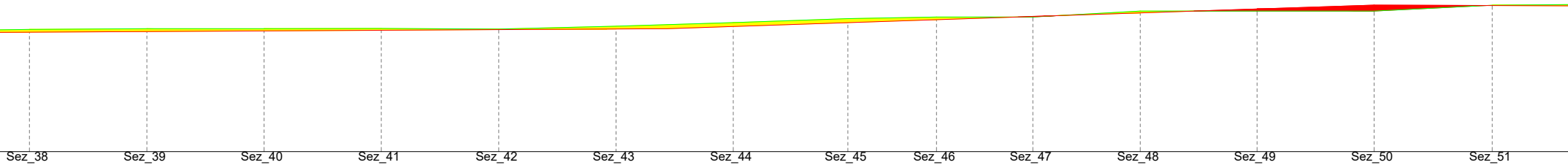

320.81 320.95 320.95 320.98 320.89 321.37 321.98 322.67 322.95 322.95 323.95 323.95 323.95 324.95

20.02 19.97 20.00 20.01 20.00 20.00 19.53 15.11 16.44 18.31 19.91 19.96 20.14 20.05

472.53 492.55 512.52 532.52 552.53 572.53 592.52 612.05 627.16 643.60 661.91 681.82 701.78 721.92

0.14 0.00 0.03 -0.09 0.48 0.61 0.68 0.28 0.00 1.00 0.00 0.00 1.00 0.17

0.7 % 0.0 % 0.2 % -0.4 % 2.4 % 3.1 % 3.5 % 1.9 % 0.0 % 5.5 % 0.0 % 0.0 % 5.0 % 0.8 %

158.29 9.19 10.13 11.58 6.77 8.15 7.64 7.74 5.62 83.30

320.95 324.98

320.35 320.46 320.57 320.68 320.79 320.90 321.33 321.98 322.49 323.03 323.65 324.31 324.98 324.90

-0.46 -0.49 -0.38 -0.30 -0.10 -0.47 -0.68 -0.65 -0.68 -0.46 0.00 0.09 0.00 -0.30 0.00 0.36 1.03 0.00

581.15 701.77

4.02

3.3 %

Area sterro = 177.69 | Area riporto = 302.13

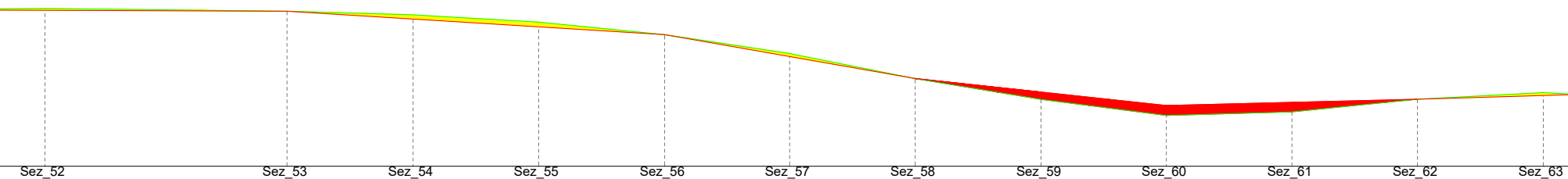

Sez_52	Sez_53	Sez_54	Sez_55	Sez_56	Sez_57	Sez_58	Sez_59	Sez_60	Sez_61	Sez_62	Sez_63
325.12	324.67	324.11	322.95	320.95	317.95	313.95	310.65	308.09	308.65	310.67	311.72
38.56	20.03	19.98	20.06	19.90	19.98	20.02	19.93	19.98	19.98	20.02	
741.97	780.53	800.56	820.54	840.60	860.50	880.47	900.50	920.43	940.41	960.39	980.41
-0.45	-0.56	-1.16	-2.00	-3.00	-4.00	-3.30	-2.56	0.56	2.02	1.05	
-1.2 %	-2.8 %	-5.8 %	-10.0 %	-15.1 %	-20.0 %	-16.5 %	-12.9 %	2.8 %	10.1 %	5.3 %	
6.78 5.58	8.61 3.98									370.51	
	324.67			320.95		313.98		309.68		310.67	
324.82	324.67	323.43	322.19	320.95	317.46	313.96	311.81	309.68	310.17	310.67	311.26
-0.30	0.00	-0.69	-0.76	0.00	-0.49	0.00	1.17	1.59	1.52	0.00	-0.46
	780.49			840.60		880.34		920.43		960.39	
	60.11			39.74		40.09		39.96			
-0.31	-3.72			-6.97		-4.30		0.99			
-0.4 %	-6.2 %			-17.5 %		-10.7 %		2.5 %			

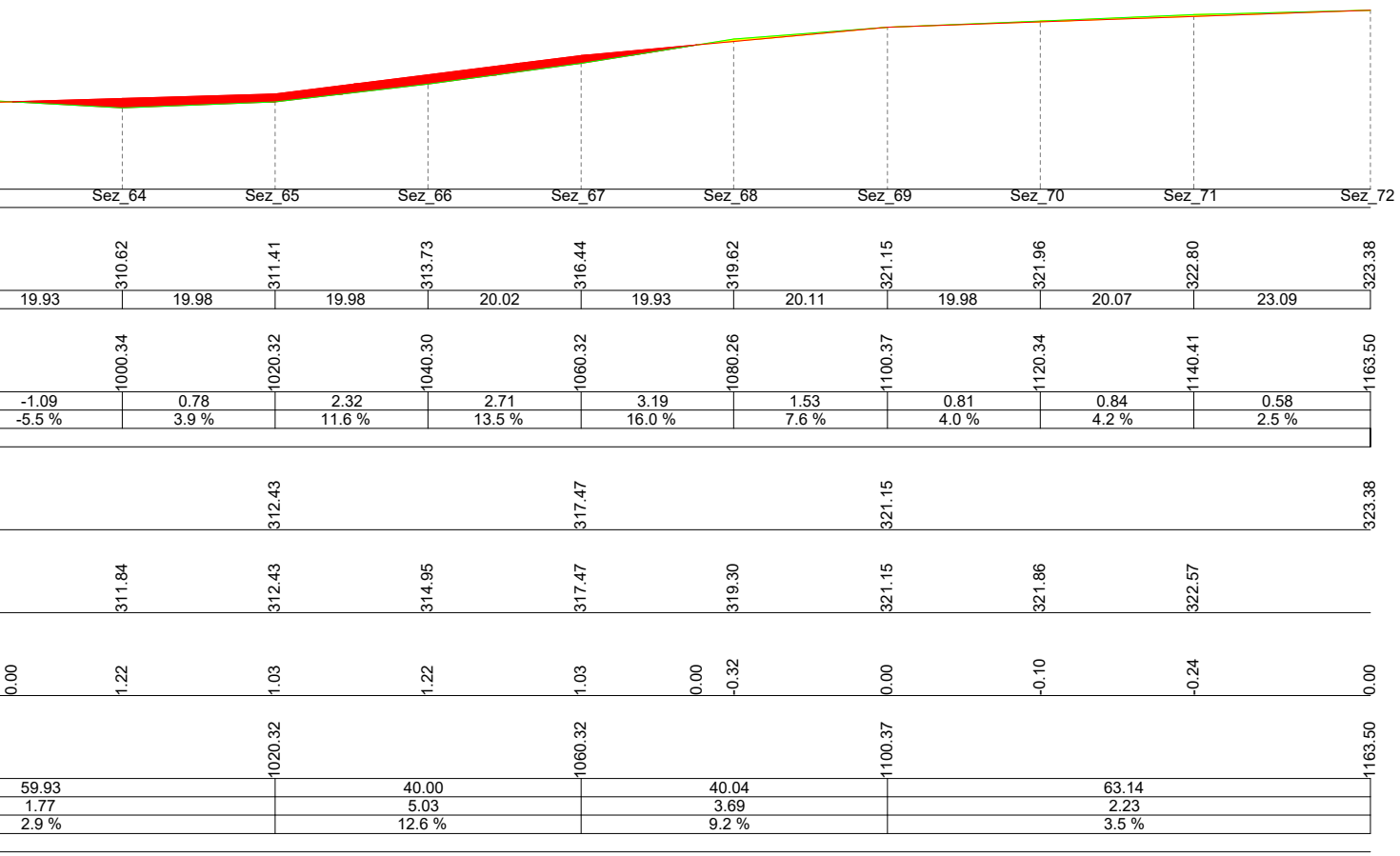
Sez_64
Sez_65
Sez_66
Sez_67
Sez_68
Sez_69
Sez_70
Sez_71
Sez_72
310.62
311.41
313.73
316.44
319.62
321.15
321.96
322.80
323.38
19.93
19.98
19.98
20.02
19.93
20.11
19.98
20.07
23.09
1000.34
1020.32
1040.30
1060.32
1080.26
1100.37
1120.34
1140.41
1163.50
-1.09
-5.5 %
0.78
3.9 %
2.32
11.6 %
2.71
13.5 %
3.19
16.0 %
1.53
7.6 %
0.81
4.0 %
0.84
4.2 %
0.58
2.5 %
312.43
317.47
321.15
323.38
311.84
312.43
314.95
317.47
319.30
321.15
321.86
322.57
0.00
1.22
1.03
1.22
1.03
0.00
-0.32
0.00
-0.10
-0.24
0.00
1020.32
1060.32
1100.37
1163.50
59.93
1.77
2.9 %
40.00
5.03
12.6 %
40.04
3.69
9.2 %
63.14
2.23
3.5 %

REGIONE BASILICATA

COMUNE DI MONTEMILONE

COMUNE DI VENOSA

Provincia Potenza

PROGETTO DEFINITIVO RELATIVO ALLA REALIZZAZIONE DI UN IMPIANTO EOLICO COSTITUITO DA 11 AEROGENERATORI E DALLE RELATIVE OPERE DI CONNESSIONE ALLA R.T.N. Impianto "GAUDIANO" potenza complessiva 72,6 MW

PROFILI LONGITUDINALI - WTG 04

SCALA 1:500

ELABORATO

A.16.a.14.4

PROPONENTE:

Nausicaa srl
Via Tadino 52 - 20124 MILANO
PI 11052930960
postmaster@pec.nausicaa-srl.it

NAUSICAA SRL
VIA TADINO 52
20124 MILANO
PI 11052930960

PROGETTO E SIA:

ATECH
SOCIETÀ DI INGEGNERIA & SERVIZI PER L'INGEGNERIA

Il DIRETTORE TECNICO
Dott. Ing. Orazio Tricarico

INGEGNERE ORAZIO TRICARICO
Sez. A - 4985

CONSULENZA:

0	APRILE 2021	B.B.	A.A. - O.T.	A.A. - O.T.	*Progetto definitivo*
EM./REV.	DATA	REDATTO	VERIFICATO	APPROVATO	DESCRIZIONE