

S.S.195 "SULCITANA"

COMPLETAMENTO ITINERARIO CAGLIARI - PULA - LOTTO 2

COLLEGAMENTO CON LA S.S 130 E AEROPORTO CAGLIARI ELMAS

DAL Km 21+488,70 AL Km 23+900,00

RELAZIONE ARCHEOLOGICA E PROGETTAZIONE DEFINITIVA

PROGETTO DEFINITIVO

COD. CA12

PROGETTAZIONE: ANAS - DIREZIONE PROGETTAZIONE E REALIZZAZIONE LAVORI

PROGETTISTA E RESPONSABILE INTEGRATORE PRESTAZIONI SPECIALISTICHE

Ing. M. RASIMELLI
Ordine Ingegneri Provincia di Perugia n° A632

GRUPPO DI PROGETTAZIONE

Ing. D. BONADIES Ing. M. TANZINI
Ing. P. LOSPENNATO Ing. A. LUCIA
Ing. S. PELLEGRINI
Ing. A. POLLI
Ing. C. CASTELLANO
Ing. G.N. GUERRINI

IL GEOLOGO

S. PIAZZOLI

COORDINATORE PER LA SICUREZZA IN FASE DI PROGETTAZIONE

Ing. L. IOVINE

VISTO: IL RESP. DEL PROCEDIMENTO

Ing. M. COGHE

PROTOCOLLO

DATA:

IL GRUPPO DI PROGETTAZIONE:



MANDATARIA

 **PINI** PINI SWISS ENGINEERS SA
SWISS
Via Besso 7 - 6900 Lugano - Svizzera
MANDANTE

 **PINI** PINI SWISS ENGINEERS Srl
ITALIA
Via Cavour 2 - 22074 Lomazzo (CO) - Italia
MANDANTE

PROGETTO STRADALE ASSE PRINCIPALE SEZIONI TRASVERSALI FASCICOLO



CODICE PROGETTO

PROGETTO LIV. PROG. N. PROG.

DPCA12 D 2001

NOME FILE

P00PS00TRASZ01A.dwg

CODICE ELAB. P00PS00TRASZ01

REVISIONE

SCALA

A

1:200

D					
C					
B					
A	PRIMA EMISSIONE	Giugno 2020	G.N. GUERRINI	A. POLLI	M. RASIMELLI
REV.	DESCRIZIONE	DATA	REDATTO	VERIFICATO	APPROVATO

PROFILO SS195
 SEZIONE 2
 PROGRESSIVA 21520.00

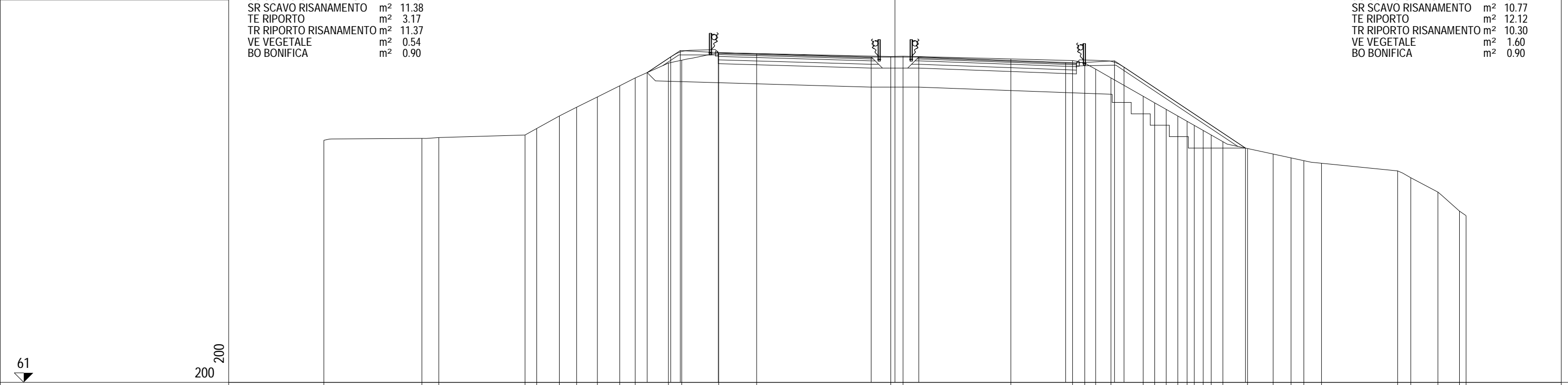
CAREGGIATA SUD

DN DEMOLIZIONE NERI	m ²	1.85
DP DEM. PACCHETTO	m ²	3.67
SC SCOTICO	m ²	0.76
SG SCAVO GRADONATURA	m ²	1.20
SR SCAVO RISANAMENTO	m ²	11.38
TE RIPOSTO	m ²	3.17
TR RIPOSTO RISANAMENTO	m ²	11.37
VE VEGETALE	m ²	0.54
BO BONIFICA	m ²	0.90



CAREGGIATA NORD

DN DEMOLIZIONE NERI	m ²	1.86
DP DEM. PACCHETTO	m ²	3.68
SC SCOTICO	m ²	1.84
SG SCAVO GRADONATURA	m ²	5.91
SR SCAVO RISANAMENTO	m ²	10.77
TE RIPOSTO	m ²	12.12
TR RIPOSTO RISANAMENTO	m ²	10.30
VE VEGETALE	m ²	1.60
BO BONIFICA	m ²	0.90



PROGRESSIVE TERRENO	-30.00	-24.85	-23.96	-19.43	-18.82	-17.63	-16.72	-15.63	-14.46	-13.64	-11.90	-11.20	-9.26	-7.27	-0.22	0.42	6.09	9.33	9.97	10.54	11.35	13.04	13.64	14.25	14.86	15.35	15.72	16.19	16.61	17.23	18.52	19.87	20.80	21.48	22.41	26.40	27.09	28.52	29.65	30.00			
PARZIALI TERRENO	5.15	0.89	4.53	0.61	1.19	0.91	1.09	1.17	0.82	1.74	0.70	1.94	1.99	7.05	0.64	5.67	3.24	0.64	0.57	0.81	1.69	0.60	0.61	0.61	0.49	0.37	0.47	0.42	0.62	1.29	1.35	0.93	0.68	0.93	3.99	0.69	1.43	1.13	0.35				
QUOTE TERRENO	73.72	73.82	73.87	74.00	74.34	75.00	75.46	76.00	76.59	77.00	77.78	77.93	78.33	78.28	78.12	78.14	78.00	77.91	77.77	77.46	77.00	76.04	75.69	75.35	75.00	74.72	74.51	74.24	74.00	73.65	73.29	73.00	72.80	72.65	72.52	72.11	71.75	71.00	70.00	69.76			
PROGRESSIVE PROGETTO											-13.02	-11.78	-11.28	-9.28	-1.25	1.25		8.97			11.53	12.03							18.41														
PARZIALI PROGETTO											1.24	0.50	2.00	8.03	2.50	7.72	2.56	0.50	6.38																								
QUOTE PROGETTO											77.28	78.11	78.44	78.33	78.10	78.10	77.81	77.90	77.57	73.31																							

61

200 200

PROFILO SS195
 SEZIONE 5
 PROGRESSIVA 21580.00

CAREGGIATA SUD

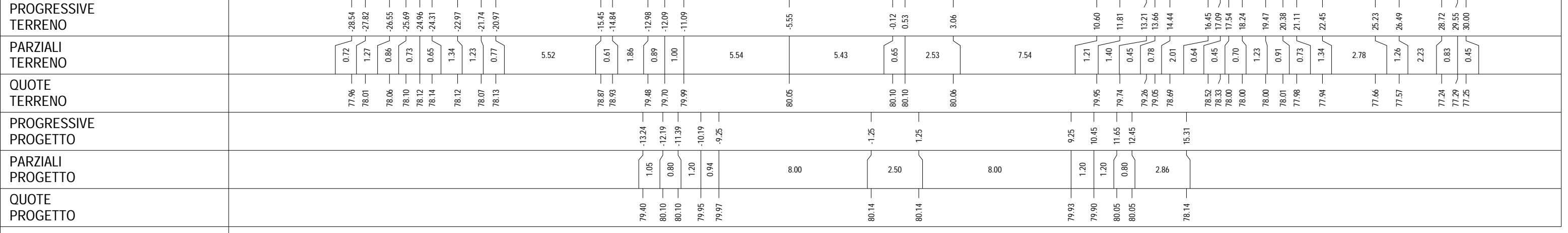
DN DEMOLIZIONE NERI	m ²	2.20
DP DEM. PACCHETTO	m ²	4.40
SC SCOTICO	m ²	0.44
SG SCAVO GRADONATURA	m ²	0.30
SR SCAVO RISANAMENTO	m ²	13.09
TE RIPORTO	m ²	1.26
TR RIPORTO RISANAMENTO	m ²	13.65
VE VEGETALE	m ²	0.20
BO BONIFICA	m ²	0.68

Arginello	Corsia marcia dir. Cagliari	Corsia sorpasso dir. Cagliari	Banch.	Spartitraffico	Banch.	Corsia sorpasso dir. Pula	Corsia marcia dir. Pula	Banch.	Arginello
-----------	-----------------------------	-------------------------------	--------	----------------	--------	---------------------------	-------------------------	--------	-----------

CAREGGIATA NORD

DN DEMOLIZIONE NERI	m ²	2.19
DP DEM. PACCHETTO	m ²	4.41
SC SCOTICO	m ²	0.73
SG SCAVO GRADONATURA	m ²	2.30
SR SCAVO RISANAMENTO	m ²	12.74
TE RIPORTO	m ²	3.77
TR RIPORTO RISANAMENTO	m ²	13.22
VE VEGETALE	m ²	0.57
BO BONIFICA	m ²	1.20

66
 200 200



PROFILO SS195
 SEZIONE 12
 PROGRESSIVA 21720.00

CAREGGIATA SUD

DN DEMOLIZIONE NERI m² 1.84
 DP DEM. PACCHETTO m² 3.69
 SC SCOTICO m² 1.15
 SV SCAVO m² 3.53
 TE RIPORTO m² 0.62

Arginello	Banchina	Corsia marcia dir. Cagliari	Corsia sorpasso dir. Cagliari	Banch.	Spartitraffico	Banch.	Corsia sorpasso dir. Pula	Corsia marcia dir. Pula	Banchina	Arginello
-----------	----------	-----------------------------	-------------------------------	--------	----------------	--------	---------------------------	-------------------------	----------	-----------

CAREGGIATA NORD

DN DEMOLIZIONE NERI m² 1.83
 DP DEM. PACCHETTO m² 3.69
 SC SCOTICO m² 1.75
 SV SCAVO m² 5.86
 TE RIPORTO m² 0.71

73
 200 200

PROGRESSIVE TERRENO	-28.65	-27.74	-25.07	-24.37	-22.90	-20.92	-19.93	-19.14	-18.38	-15.94	-13.86	-12.86	-11.06	-9.12	-6.24	-0.08	0.58	8.20	9.53	10.75	11.55	12.84	13.74	14.41	15.73	16.97	18.87	19.76	23.79	24.59	25.91	26.91	28.29
PARZIALI TERRENO	0.91	2.67	0.70	1.47	1.98	0.99	0.79	0.76	2.44	2.08	1.00	1.80	1.94	2.88	6.16	0.66	7.62	1.33	1.22	0.80	1.29	0.90	0.67	1.32	1.24	1.90	0.89	4.03	0.80	1.32	1.00	1.38	
QUOTE TERRENO	83.85	84.18	84.25	84.30	84.46	84.55	84.74	85.00	85.18	85.34	85.31	85.08	84.06	83.77	83.81	83.89	83.89	83.76	83.74	83.93	84.22	85.00	85.57	86.00	86.86	87.12	87.37	87.44	87.87	87.89	87.94	87.99	88.08
PROGRESSIVE PROGETTO										-15.19		-13.00	-12.20	-11.00	-9.25		-1.25	1.25	9.25	11.00	12.20	13.00				18.10							
PARZIALI PROGETTO										2.19	0.80	1.20	1.75		8.00	2.50	8.00	1.75	1.20	0.80	5.10												
QUOTE PROGETTO										85.33	83.87	83.87	83.72	83.76		83.96	83.96	83.76	83.72	83.87	83.87				87.27								

PROFILO SS195
 SEZIONE 14
 PROGRESSIVA 21760.00

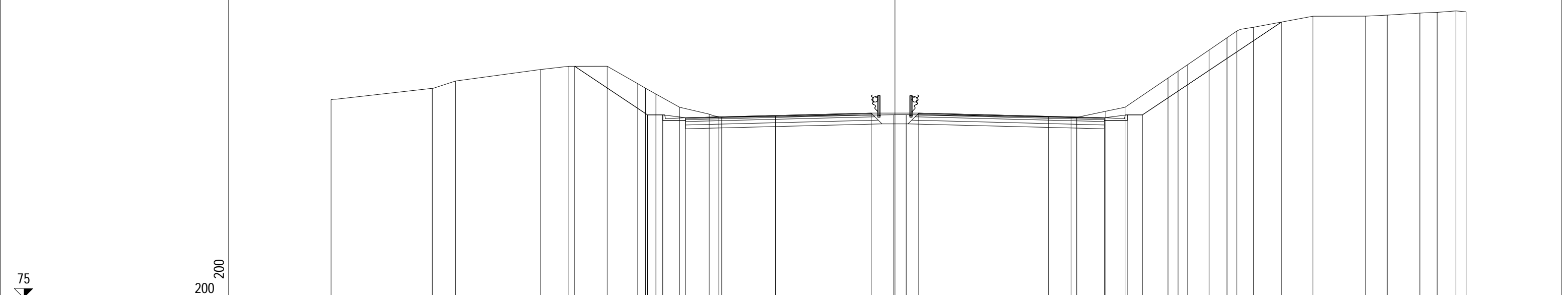
CAREGGIATA SUD

DN DEMOLIZIONE NERI m² 1.84
 DP DEM. PACCHETTO m² 3.68
 SC SCOTICO m² 1.49
 SV SCAVO m² 5.51
 TE RIPORTO m² 0.81

Arginello	Banchina	Corsia marcia dir. Cagliari	Corsia sorpasso dir. Cagliari	Banch.	Spartitraffico	Banch.	Corsia sorpasso dir. Pula	Corsia marcia dir. Pula	Banchina	Arginello
-----------	----------	-----------------------------	-------------------------------	--------	----------------	--------	---------------------------	-------------------------	----------	-----------

CAREGGIATA NORD

DN DEMOLIZIONE NERI m² 1.82
 DP DEM. PACCHETTO m² 3.70
 SC SCOTICO m² 2.19
 SV SCAVO m² 6.94
 TE RIPORTO m² 0.81



75
 200 200

PROGRESSIVE TERRENO	-29.62	-24.30	-23.08	-18.63	-17.13	-15.12	-13.51	-13.11	-12.56	-11.31	-9.76	-9.10	-6.28	-0.06	0.59	8.07	9.55	11.08	12.09	14.34	14.87	15.38	16.50	17.44	17.96	18.84	21.96	24.73	25.86	27.57	28.48	29.47	30.00
PARZIALI TERRENO	5.32	1.22	4.45	1.50	2.01	1.61	0.40	0.55	1.25	1.55	0.66	2.82	6.22	0.65	7.48	1.48	1.53	1.01	2.25	0.53	0.51	1.12	0.94	0.52	0.88	3.12	2.77	1.13	1.71	0.91	0.99	0.53	
QUOTE TERRENO	85.41	85.99	86.38	86.98	87.15	87.15	86.24	86.00	85.89	85.00	84.64	84.48	84.52	84.61	84.61	84.49	84.47	84.79	85.00	86.53	86.89	87.24	88.00	88.64	89.00	89.20	89.78	89.78	89.83	89.94	89.98	90.05	90.01
PROGRESSIVE PROGETTO					-16.82		-13.00	-12.20	-11.00	-9.25				-1.25	1.25		9.25	11.00	12.20	13.00						20.30							
PARZIALI PROGETTO						3.82	0.80	1.20	1.75			8.00		2.50		8.00	1.75	1.20	0.80		7.30												
QUOTE PROGETTO					87.15		84.60	84.60	84.45	84.49				84.69	84.69		84.49	84.45	84.60	84.60						89.47							

PROFILO SS195
 SEZIONE 16
 PROGRESSIVA 21800.00

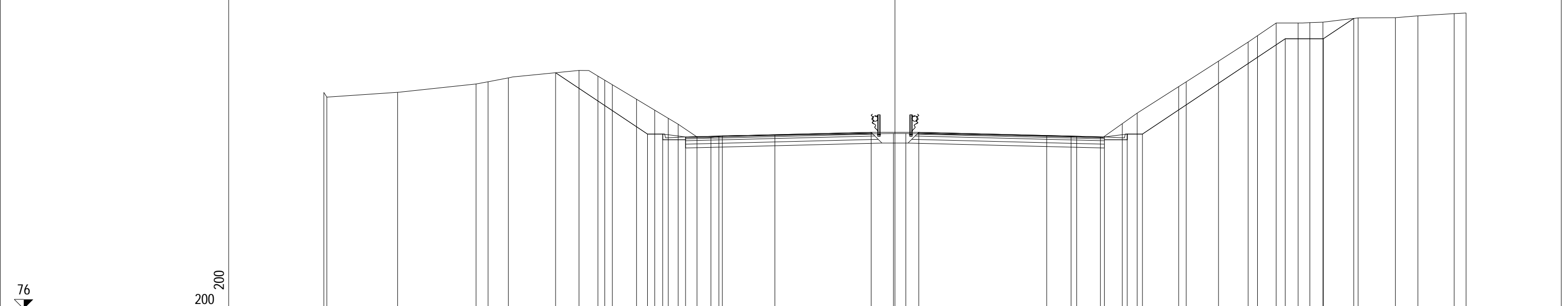
CAREGGIATA SUD

DN DEMOLIZIONE NERI m² 1.85
 DP DEM. PACCHETTO m² 3.68
 SC SCOTICO m² 1.67
 SV SCAVO m² 6.96
 TE RIPORTO m² 0.56

Arginello	Banchina	Corsia marcia dir. Cagliari	Corsia sorpasso dir. Cagliari	Banch.	Spartitraffico	Banch.	Corsia sorpasso dir. Pula	Corsia marcia dir. Pula	Banchina	Arginello
-----------	----------	-----------------------------	-------------------------------	--------	----------------	--------	---------------------------	-------------------------	----------	-----------

CAREGGIATA NORD

DN DEMOLIZIONE NERI m² 1.85
 DP DEM. PACCHETTO m² 3.68
 SC SCOTICO m² 2.92
 SV SCAVO m² 10.16
 TE RIPORTO m² 0.64



PROGRESSIVE TERRENO	-30.00	-29.84	-26.13	-22.01	-21.37	-20.31	-16.60	-15.60	-15.24	-14.85	-13.58	-12.62	-11.91	-11.39	-10.40	-9.67	-9.07	-6.31	-0.08	0.57	7.97	9.55	10.79	11.94	12.72	14.90	15.30	17.00	18.55	19.04	20.02	21.18	21.79	22.48	24.33	26.29	27.47	29.37	30.00
PARZIALI TERRENO	0.16	3.71	4.12	0.64	1.06	3.71	1.00	0.36	0.39	1.27	0.96	0.71	0.52	0.99	0.73	0.60	2.76	6.23	0.65	7.40	1.58	1.24	1.15	0.78	2.18	0.40	1.70	1.55	0.49	0.98	1.16	0.61	0.69	1.85	1.96	1.18	1.90	0.63	
QUOTE TERRENO	87.36	87.11	87.36	87.80	87.92	88.12	88.51	88.22	88.00	87.76	87.00	86.43	86.00	85.69	85.02	85.00	85.09	85.12	85.20	85.20	85.08	85.05	85.00	85.72	86.27	87.66	87.92	89.00	90.00	90.33	91.00	91.00	91.02	91.04	91.27	91.28	91.38	91.49	91.53
PROGRESSIVE PROGETTO							-17.83					-13.00	-12.20	-11.00	-9.25				-1.25	1.25		9.25	11.00	12.20	13.00					20.50		22.50	24.10						
PARZIALI PROGETTO							4.83				0.80	1.20	1.75		8.00				2.50		8.00	1.75	1.20	0.80		7.50				2.00		1.60							
QUOTE PROGETTO							88.39				85.17	85.17	85.02	85.07					85.27	85.27		85.07	85.02	85.17	85.17					90.17		90.17	91.24						

PROFILO SS195
 SEZIONE 17
 PROGRESSIVA 21820.00

CAREGGIATA SUD

DN DEMOLIZIONE NERI m² 1.84
 DP DEM. PACCHETTO m² 3.68
 SC SCOTICO m² 1.85
 SV SCAVO m² 8.23
 TE RIPORTO m² 0.52

Arginello	Banchina	Corsia marcia dir. Cagliari	Corsia sorpasso dir. Cagliari	Banch.	Spartitraffico	Banch.	Corsia sorpasso dir. Pula	Corsia marcia dir. Pula	Banchina	Arginello
-----------	----------	-----------------------------	-------------------------------	--------	----------------	--------	---------------------------	-------------------------	----------	-----------

CAREGGIATA NORD

DN DEMOLIZIONE NERI m² 1.84
 DP DEM. PACCHETTO m² 3.67
 SC SCOTICO m² 3.22
 SV SCAVO m² 16.06
 TE RIPORTO m² 0.60

76
 200 200

PROGRESSIVE TERRENO	-30.00	-29.20	-27.99	-26.38	-24.99	-23.71	-22.58	-21.61	-20.36	-19.72	-18.43	-16.44	-15.78	-14.79	-14.05	-13.15	-11.62	-9.10	-6.34	-0.08	0.57	7.93	9.54	11.07	11.87	12.17	13.36	13.85	14.86	15.66	16.35	17.78	19.38	20.39	20.94	22.86	24.35	28.14	29.29	30.00
PARZIALI TERRENO	0.80	1.21	1.61	1.39	1.28	1.13	0.97	1.25	0.64	1.29	1.99	0.66	0.99	0.74	0.90	1.53	2.52	2.76	6.26	0.65	7.36	1.61	1.53	0.80	0.30	1.19	0.49	1.01	0.80	0.69	1.43	1.60	1.01	0.55	1.92	1.49	3.79	1.15	0.71	
QUOTE TERRENO	87.96	87.90	88.12	88.38	88.59	88.75	88.87	88.95	89.05	89.10	89.13	89.00	88.60	88.00	87.54	87.00	86.06	85.31	85.35	85.44	85.44	85.30	85.27	85.75	86.00	86.20	87.00	87.33	88.00	88.54	89.00	89.95	91.00	91.64	92.00	92.15	92.31	92.52	92.50	92.55
PROGRESSIVE PROGETTO											-18.59					-13.00	-12.20	-11.00	-9.25		-1.25	1.25	9.25	11.00	12.20	13.00							20.50	22.50		25.46				
PARZIALI PROGETTO												5.59			0.80	1.20	1.75		8.00		2.50		8.00	1.75	1.20	0.80		7.50				2.00		2.96						
QUOTE PROGETTO											89.13				85.40	85.40	85.25	85.29		85.49	85.49		85.29	85.25	85.40	85.40						90.40	90.40		92.37					

PROFILO SS195
 SEZIONE 20
 PROGRESSIVA 21880.00

CAREGGIATA SUD

DN DEMOLIZIONE NERI m² 1.84
 DP DEM. PACCHETTO m² 3.68
 SC SCOTICO m² 2.96
 SV SCAVO m² 14.05

Arginello	Banchina	Corsia marcia dir. Cagliari	Corsia sorpasso dir. Cagliari	Banch.	Spartitraffico	Banch.	Corsia sorpasso dir. Pula	Corsia marcia dir. Pula	Banchina	Arginello
-----------	----------	-----------------------------	-------------------------------	--------	----------------	--------	---------------------------	-------------------------	----------	-----------

CAREGGIATA NORD

DN DEMOLIZIONE NERI m² 1.83
 DP DEM. PACCHETTO m² 3.68
 SC SCOTICO m² 3.68
 SV SCAVO m² 17.36

78
 200 200

PROGRESSIVE TERRENO	-30.00	-27.60	-25.16	-23.55	-19.48	-18.72	-18.21	-16.92	-15.31	-14.53	-13.74	-13.34	-12.20	-11.34	-10.70	-9.43	-6.37	-0.05	0.59	7.89	9.53	10.35	11.72	13.77	14.21	15.73	17.19	18.91	20.15	20.54	22.67	23.83	25.72	28.73	29.68	30.00
PARZIALI TERRENO	2.40	2.44	1.61	4.07	0.76	0.51	1.29	1.61	0.78	0.79	0.40	1.14	0.86	0.64	1.27	3.06	6.32	0.64	7.30	1.64	0.82	1.37	2.05	0.44	1.52	1.46	1.72	1.24	0.39	2.13	1.16	1.89	3.01	0.95	0.32	
QUOTE TERRENO	91.56	91.82	91.94	92.00	91.19	91.10	90.79	90.00	89.00	88.51	88.00	87.74	87.00	86.42	86.00	85.79	85.79	85.91	85.90	85.76	85.73	85.87	86.39	87.72	88.00	89.00	89.94	91.00	91.76	92.00	92.65	93.00	94.00	94.54	94.79	94.78
PROGRESSIVE PROGETTO			-24.21	-22.50	-20.50						-13.00	-12.20	-11.00	-9.25				-1.25	1.25	9.25	11.00	12.20	13.00					20.50	22.50				27.82			
PARZIALI PROGETTO			1.71	2.00			7.50				0.80	1.20	1.75			8.00		2.50	8.00	1.75	1.20	0.80			7.50			2.00		5.32						
QUOTE PROGETTO			91.98	90.84	90.84						85.84	85.84	85.69	85.73				85.93	85.93	85.73	85.69	85.84	85.84					90.84	90.84				94.38			

PROFILO SS195
 SEZIONE 21
 PROGRESSIVA 21900.00

CAREGGIATA SUD

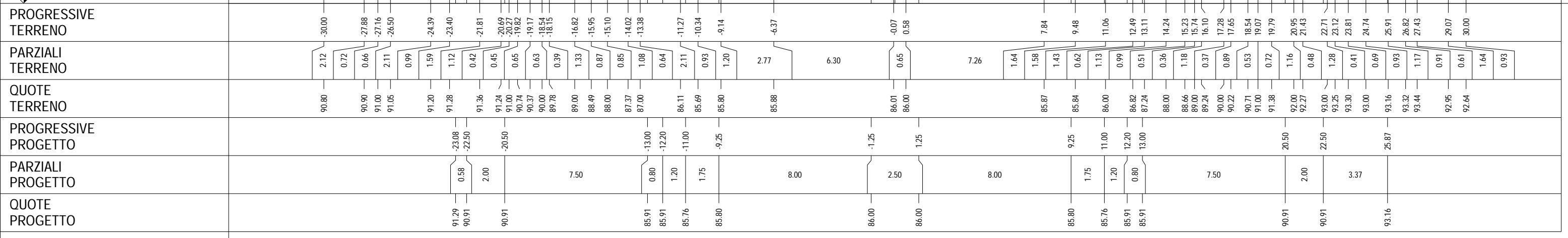
DN DEMOLIZIONE NERI	m ²	1.83
DP DEM. PACCHETTO	m ²	3.68
SC SCOTICO	m ²	2.76
SR SCAVO RISANAMENTO	m ²	9.06
SV SCAVO	m ²	4.72
TR RIPORTO RISANAMENTO	m ²	9.20

Arginello	Banchina	Corsia marcia dir. Cagliari	Corsia sorpasso dir. Cagliari	Banch.	Spartitraffico	Banch.	Corsia sorpasso dir. Pula	Corsia marcia dir. Pula	Banchina	Arginello
-----------	----------	-----------------------------	-------------------------------	--------	----------------	--------	---------------------------	-------------------------	----------	-----------

CAREGGIATA NORD

DN DEMOLIZIONE NERI	m ²	1.83
DP DEM. PACCHETTO	m ²	3.70
SC SCOTICO	m ²	3.25
SR SCAVO RISANAMENTO	m ²	9.15
SV SCAVO	m ²	14.88
TR RIPORTO RISANAMENTO	m ²	9.20

77
 200 200



PROFILO SS195
 SEZIONE 23
 PROGRESSIVA 21940.00

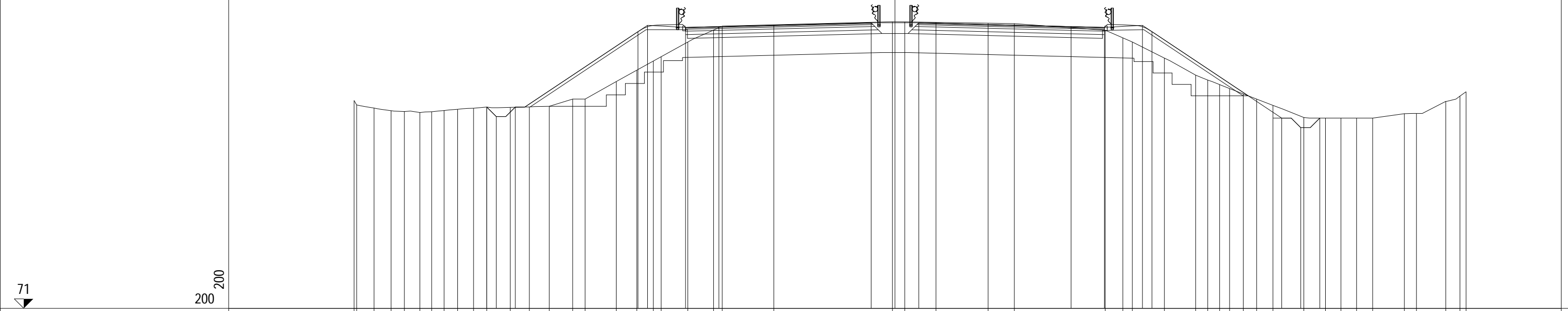
CAREGGIATA SUD

DN DEMOLIZIONE NERI	m ²	1.84
DP DEM. PACCHETTO	m ²	3.67
SC SCOTICO	m ²	2.38
SG SCAVO GRADONATURA	m ²	2.71
SR SCAVO RISANAMENTO	m ²	10.74
SV SCAVO	m ²	0.22
TE RIPORTO	m ²	15.06
TR RIPORTO RISANAMENTO	m ²	10.60
VE VEGETALE	m ²	1.52
BO BONIFICA	m ²	0.90

Arginello	Banchina	Corsia marcia dir. Cagliari	Corsia sorpasso dir. Cagliari	Banch.	Spartitraffico	Banch.	Corsia sorpasso dir. Pula	Corsia marcia dir. Pula	Banchina	Arginello
-----------	----------	-----------------------------	-------------------------------	--------	----------------	--------	---------------------------	-------------------------	----------	-----------

CAREGGIATA NORD

DN DEMOLIZIONE NERI	m ²	1.83
DP DEM. PACCHETTO	m ²	3.69
SC SCOTICO	m ²	2.72
SR SCAVO RISANAMENTO	m ²	12.51
SV SCAVO	m ²	0.55
TE RIPORTO	m ²	11.76
TR RIPORTO RISANAMENTO	m ²	11.96
VE VEGETALE	m ²	1.37
BO BONIFICA	m ²	0.90



PROGRESSIVE TERRENO

-28.41	-28.28	-27.36	-26.47	-25.77	-24.96	-24.34	-23.68	-22.97	-22.14	-21.44	-20.21	-19.21	-18.16	-16.93	-16.28	-14.64	-13.56	-12.69	-12.28	-10.88	-9.53	-9.07	-6.36	-0.13	0.51	2.15	4.89	6.27	11.04	11.97	12.47	14.15	15.79	16.43	17.05	17.58	18.30	19.00	19.85	21.48	22.61	23.43	24.25	25.09	26.76	27.39	28.93	29.68	30.00
--------	--------	--------	--------	--------	--------	--------	--------	--------	--------	--------	--------	--------	--------	--------	--------	--------	--------	--------	--------	--------	-------	-------	-------	-------	------	------	------	------	-------	-------	-------	-------	-------	-------	-------	-------	-------	-------	-------	-------	-------	-------	-------	-------	-------	-------	-------	-------	-------

PARZIALI TERRENO

0.13	0.92	0.89	0.70	0.81	0.62	0.66	0.71	0.83	0.70	1.23	1.00	1.05	1.23	0.65	1.64	1.08	0.87	0.41	1.40	1.35	0.46	2.71	6.23	0.64	1.64	2.74	1.38	4.77	0.93	0.50	1.68	1.64	0.64	0.62	0.53	0.72	0.70	0.85	1.63	1.13	0.82	0.82	0.84	1.67	0.63	1.54	0.75	0.32
------	------	------	------	------	------	------	------	------	------	------	------	------	------	------	------	------	------	------	------	------	------	------	------	------	------	------	------	------	------	------	------	------	------	------	------	------	------	------	------	------	------	------	------	------	------	------	------	------

QUOTE TERRENO

81.93	81.69	81.53	81.39	81.35	81.29	81.33	81.40	81.46	81.52	81.58	81.56	81.59	81.62	82.00	82.00	82.92	83.52	84.00	84.23	85.00	85.62	85.83	85.90	86.07	86.06	86.03	85.99	85.97	85.62	85.22	85.00	84.15	83.26	83.00	82.76	82.55	82.27	82.00	81.67	81.03	81.00	81.00	81.00	81.00	81.23	81.25	81.88	82.16	82.39
-------	-------	-------	-------	-------	-------	-------	-------	-------	-------	-------	-------	-------	-------	-------	-------	-------	-------	-------	-------	-------	-------	-------	-------	-------	-------	-------	-------	-------	-------	-------	-------	-------	-------	-------	-------	-------	-------	-------	-------	-------	-------	-------	-------	-------	-------	-------	-------	-------	-------

PROGRESSIVE PROGETTO

									-21.44	-20.94	-19.94						-13.50	-13.00		-11.00	-9.25			-1.25	1.25			9.25	11.00		13.00	13.50							20.31	21.31	22.31						
--	--	--	--	--	--	--	--	--	--------	--------	--------	--	--	--	--	--	--------	--------	--	--------	-------	--	--	-------	------	--	--	------	-------	--	-------	-------	--	--	--	--	--	--	-------	-------	-------	--	--	--	--	--	--

PARZIALI PROGETTO

									0.50	1.00			6.44			0.50	2.00	1.75		8.00				2.50		8.00		1.75	2.00	0.50		6.81							1.00	1.00	22.31						
--	--	--	--	--	--	--	--	--	------	------	--	--	------	--	--	------	------	------	--	------	--	--	--	------	--	------	--	------	------	------	--	------	--	--	--	--	--	--	------	------	-------	--	--	--	--	--	--

QUOTE PROGETTO

									81.58	81.08	81.58						85.54	85.88		85.77	85.81			86.01	86.01			85.81	85.77		85.88	85.54							81.00	80.50	81.00						
--	--	--	--	--	--	--	--	--	-------	-------	-------	--	--	--	--	--	-------	-------	--	-------	-------	--	--	-------	-------	--	--	-------	-------	--	-------	-------	--	--	--	--	--	--	-------	-------	-------	--	--	--	--	--	--

PROFILO SS195

SEZIONE 24

PROGRESSIVA 21960.00

CAREGGIATA SUD

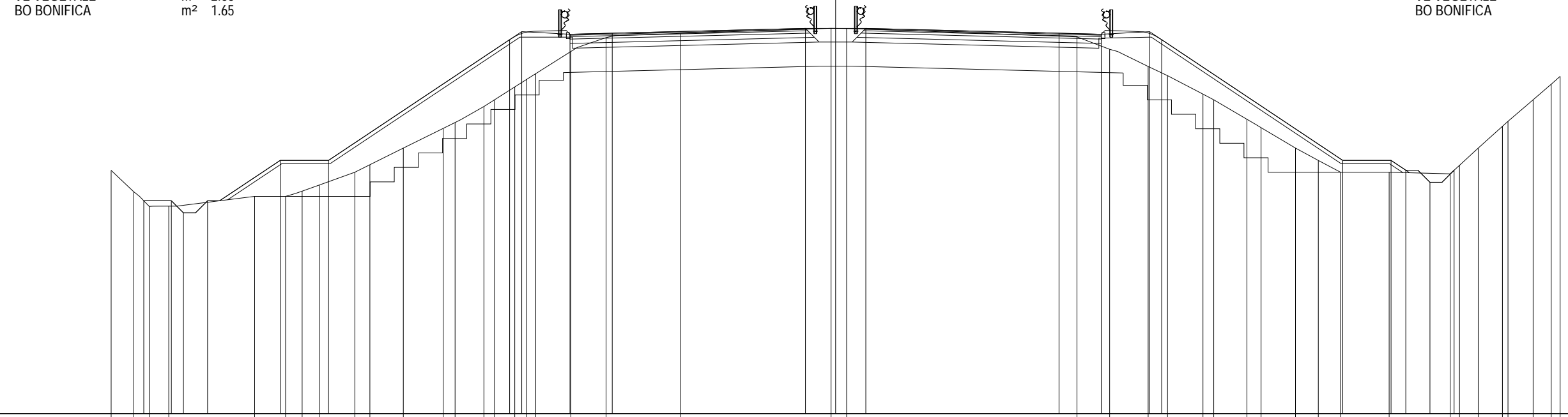
DN DEMOLIZIONE NERI	m ²	1.84
DP DEM. PACCHETTO	m ²	3.69
SC SCOTICO	m ²	3.91
SG SCAVO GRADONATURA	m ²	6.44
SR SCAVO RISANAMENTO	m ²	9.64
SV SCAVO	m ²	0.10
TE RIPORTO	m ²	28.54
TR RIPORTO RISANAMENTO	m ²	10.39
VE VEGETALE	m ²	2.66
BO BONIFICA	m ²	1.65

CAREGGIATA NORD

DN DEMOLIZIONE NERI	m ²	1.85
DP DEM. PACCHETTO	m ²	3.68
SC SCOTICO	m ²	3.21
SG SCAVO GRADONATURA	m ²	9.32
SR SCAVO RISANAMENTO	m ²	10.04
SV SCAVO	m ²	0.11
TE RIPORTO	m ²	21.46
TR RIPORTO RISANAMENTO	m ²	10.65
VE VEGETALE	m ²	2.25
BO BONIFICA	m ²	0.90

Arginello	Banchina	Corsia marcia dir. Cagliari	Corsia sorpasso dir. Cagliari	Banch.	Spartitraffico	Banch.	Corsia sorpasso dir. Pula	Corsia marcia dir. Pula	Banchina	Arginello
-----------	----------	-----------------------------	-------------------------------	--------	----------------	--------	---------------------------	-------------------------	----------	-----------

70
200
200



PROGRESSIVE TERRENO

-30.00	-29.06	-28.42	-27.61	-24.06	-22.78	-22.09	-21.38	-19.91	-19.29	-17.90	-16.25	-15.76	-14.56	-14.13	-13.29	-12.79	-12.42	-10.97	-9.51	-6.43	-0.19	0.45	9.99	11.35	12.94	13.74	15.21	15.66	17.03	17.62	19.04	19.99	20.91	22.92	25.45	25.83	26.61	27.61	27.84	28.88	29.63	30.00
--------	--------	--------	--------	--------	--------	--------	--------	--------	--------	--------	--------	--------	--------	--------	--------	--------	--------	--------	-------	-------	-------	------	------	-------	-------	-------	-------	-------	-------	-------	-------	-------	-------	-------	-------	-------	-------	-------	-------	-------	-------	-------

PARZIALI TERRENO

0.94	0.64	0.81	3.55	1.28	0.69	0.71	1.47	0.62	1.39	1.65	0.49	1.20	0.43	0.84	0.50	0.37	1.45	1.46	3.08	6.24	0.64	9.54	1.36	1.59	0.80	1.47	0.45	1.37	0.59	1.42	0.95	0.92	2.01	2.53	0.38	0.78	1.00	0.23	1.04	0.75	0.37
------	------	------	------	------	------	------	------	------	------	------	------	------	------	------	------	------	------	------	------	------	------	------	------	------	------	------	------	------	------	------	------	------	------	------	------	------	------	------	------	------	------

QUOTE TERRENO

80.08	79.19	78.58	78.60	79.00	79.00	79.22	79.47	80.00	80.31	81.00	81.81	82.06	82.72	83.00	83.53	83.85	84.08	85.00	85.58	85.75	85.96	85.95	85.61	85.09	84.38	84.00	83.24	83.00	82.19	81.85	81.00	80.49	80.00	80.00	79.93	80.29	81.00	81.90	82.11	83.00	83.64	83.97
-------	-------	-------	-------	-------	-------	-------	-------	-------	-------	-------	-------	-------	-------	-------	-------	-------	-------	-------	-------	-------	-------	-------	-------	-------	-------	-------	-------	-------	-------	-------	-------	-------	-------	-------	-------	-------	-------	-------	-------	-------	-------	-------

PROGRESSIVE PROGETTO

-28.65	-27.51	-27.01	-26.01	-23.00	-21.00	-13.50	-13.00	-11.00	-9.25	-1.25	1.25	9.25	11.00	13.00	13.50	21.00	23.00	23.61	24.61	25.61
--------	--------	--------	--------	--------	--------	--------	--------	--------	-------	-------	------	------	-------	-------	-------	-------	-------	-------	-------	-------

PARZIALI PROGETTO

1.14	0.50	1.00	3.01	2.00	7.50	0.50	2.00	1.75	8.00	2.50	8.00	1.75	2.00	0.50	7.50	2.00	0.61	1.00	1.00	25.61
------	------	------	------	------	------	------	------	------	------	------	------	------	------	------	------	------	------	------	------	-------

QUOTE PROGETTO

78.82	78.82	78.32	78.82	80.49	80.49	85.49	85.82	85.71	85.76	85.96	85.96	85.76	85.71	85.82	85.49	80.49	80.49	80.08	79.58	80.08
-------	-------	-------	-------	-------	-------	-------	-------	-------	-------	-------	-------	-------	-------	-------	-------	-------	-------	-------	-------	-------

PROFILO SS195
 SEZIONE 25
 PROGRESSIVA 21980.00

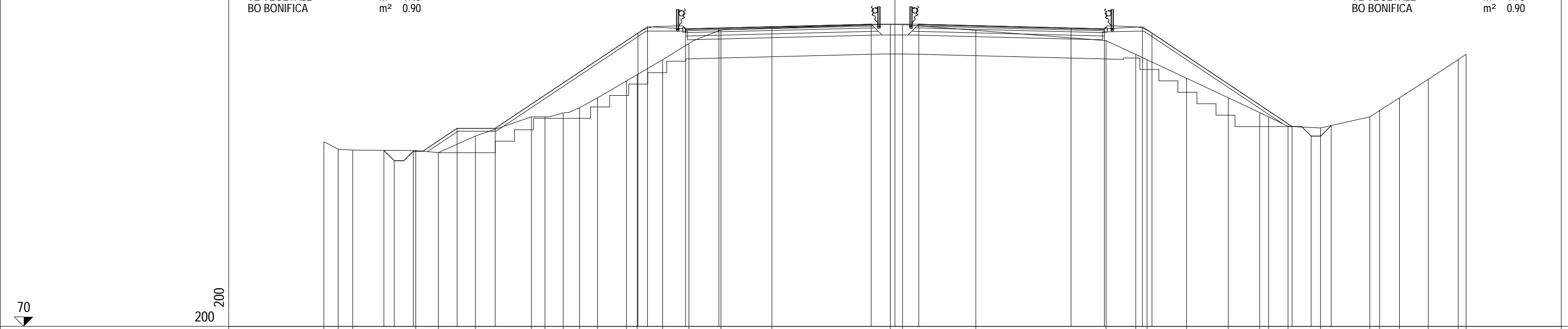
CAREGGIATA SUD

DN DEMOLIZIONE NERI	m ²	1.84
DP DEM. PACCHETTO	m ²	3.68
SC SCOTICO	m ²	3.52
SG SCAVO GRADONATURA	m ²	4.77
SR SCAVO RISANAMENTO	m ²	9.65
SV SCAVO	m ²	0.29
TE RIPORTO	m ²	22.54
TR RIPORTO RISANAMENTO	m ²	10.45
VE VEGETALE	m ²	1.43
BO BONIFICA	m ²	0.90

Arginello	Banchina	Corsia marcia dir. Cagliari	Corsia sorpasso dir. Cagliari	Banch.	Spartitraffico	Banch.	Corsia sorpasso dir. Pula	Corsia marcia dir. Pula	Banchina	Arginello
-----------	----------	-----------------------------	-------------------------------	--------	----------------	--------	---------------------------	-------------------------	----------	-----------

CAREGGIATA NORD

DN DEMOLIZIONE NERI	m ²	1.84
DP DEM. PACCHETTO	m ²	3.68
SC SCOTICO	m ²	2.69
SG SCAVO GRADONATURA	m ²	3.99
SR SCAVO RISANAMENTO	m ²	8.47
SV SCAVO	m ²	0.20
TE RIPORTO	m ²	13.89
TR RIPORTO RISANAMENTO	m ²	10.96
VE VEGETALE	m ²	1.78
BO BONIFICA	m ²	0.90



PROGRESSIVE TERRENO	-30.00	-29.25	-28.49	-25.17	-23.99	-22.04	-19.09	-18.39	-17.43	-16.57	-15.62	-14.11	-13.54	-12.20	-10.82	-9.14	-6.46	-0.24	0.40	4.25	11.09	12.65	13.24	15.32	17.51	19.16	19.63	20.65	22.35	24.95	25.46	26.50	28.02	29.59	30.00		
PARZIALI TERRENO	0.75	0.76	3.32	1.18	1.95	2.95	0.70	0.96	0.86	0.95	1.51	0.57	1.34	1.38	1.68	2.68	6.22	0.64	3.85	6.84	1.56	0.59	2.08	2.19	1.65	0.47	1.02	1.70	2.60	0.51	1.04	1.52	1.57	0.41			
QUOTE TERRENO	79.69	79.30	79.25	79.23	79.12	79.99	81.00	81.00	81.21	81.48	82.00	82.88	83.22	84.00	84.85	85.57	85.65	85.86	85.84	85.54	85.00	84.28	84.00	83.03	82.00	81.22	81.00	80.50	80.42	81.00	81.33	82.00	82.97	84.00	84.28		
PROGRESSIVE PROGETTO			-26.85	-26.30	-25.30	-23.00	-21.00					-13.50	-13.00		-11.00	-9.25		-1.25	1.25		9.25	11.00	13.00	13.50			20.86	21.86	22.92								
PARZIALI PROGETTO		0.55	1.00	2.30	2.00		7.50	0.50	2.00	1.75	8.00	2.50	8.00	1.75	2.00	7.36	1.00	1.06																			
QUOTE PROGETTO	79.24	78.70	79.20	80.40	80.40			85.40	85.73	85.62	85.66			85.86	85.86			85.66	85.62	85.73	85.40					80.49	79.99	80.54									

PROFILO SS195

SEZIONE 28

PROGRESSIVA 22040.00

CAREGGIATA SUD

DN DEMOLIZIONE NERI	m ²	1.84
DP DEM. PACCHETTO	m ²	3.68
SC SCOTICO	m ²	2.21
SG SCAVO GRADONATURA	m ²	1.21
SR SCAVO RISANAMENTO	m ²	12.84
TE RIPORTO	m ²	3.81
TR RIPORTO RISANAMENTO	m ²	12.23
VE VEGETALE	m ²	0.79
BO BONIFICA	m ²	0.90

Arginello	Banchina	Corsia marcia dir. Cagliari	Corsia sorpasso dir. Cagliari	Banch.	Spartitraffico	Banch.	Corsia sorpasso dir. Pula	Corsia marcia dir. Pula	Banchina	Arginello
-----------	----------	-----------------------------	-------------------------------	--------	----------------	--------	---------------------------	-------------------------	----------	-----------

CAREGGIATA NORD

DN DEMOLIZIONE NERI	m ²	1.84
DP DEM. PACCHETTO	m ²	3.68
SC SCOTICO	m ²	0.56
SR SCAVO RISANAMENTO	m ²	15.20
TR RIPORTO RISANAMENTO	m ²	14.52

72

200
200

PROGRESSIVE TERRENO

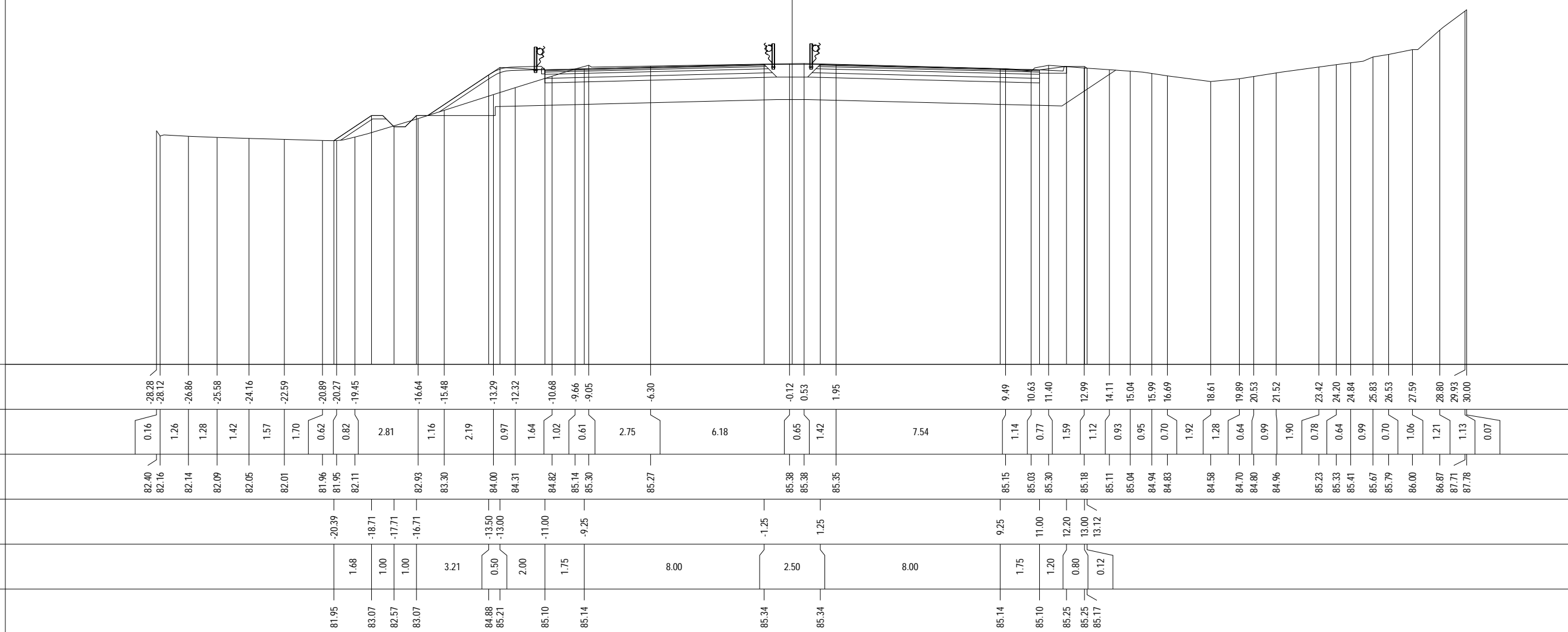
PARZIALI TERRENO

QUOTE TERRENO

PROGRESSIVE PROGETTO

PARZIALI PROGETTO

QUOTE PROGETTO



PROFILO SS195
 SEZIONE 29
 PROGRESSIVA 22060.00

CAREGGIATA SUD

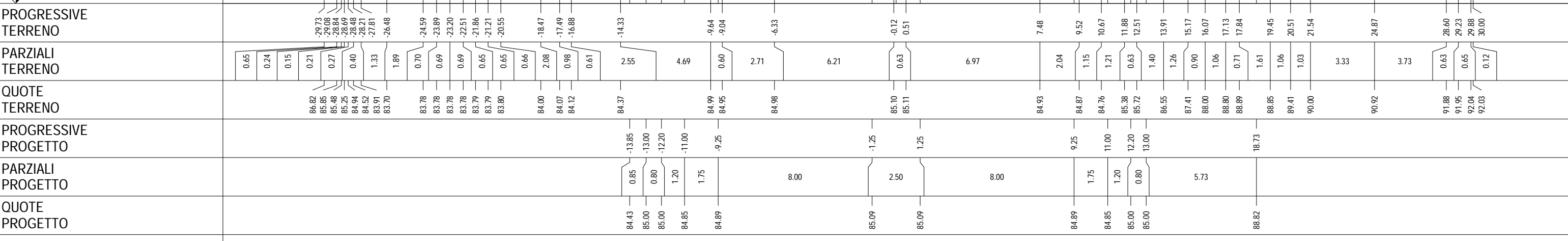
DN DEMOLIZIONE NERI m² 1.83
 DP DEM. PACCHETTO m² 3.68
 SC SCOTICO m² 0.93
 SV SCAVO m² 0.80
 TE RIPORTO m² 0.16

Arginello	Banchina	Corsia marcia dir. Cagliari	Corsia sorpasso dir. Cagliari	Banch.	Spartitraffico	Banch.	Corsia sorpasso dir. Pula	Corsia marcia dir. Pula	Banchina	Arginello
-----------	----------	-----------------------------	-------------------------------	--------	----------------	--------	---------------------------	-------------------------	----------	-----------

CAREGGIATA NORD

DN DEMOLIZIONE NERI m² 1.84
 DP DEM. PACCHETTO m² 3.69
 SC SCOTICO m² 1.83
 SV SCAVO m² 5.02
 TE RIPORTO m² 0.24

75
 200
 200



PROFILO SS195

SEZIONE 31

PROGRESSIVA 22100.00

CAREGGIATA SUD

DN DEMOLIZIONE NERI	m ²	1.83
DP DEM. PACCHETTO	m ²	3.68
SC SCOTICO	m ²	3.38
SV SCAVO	m ²	22.00

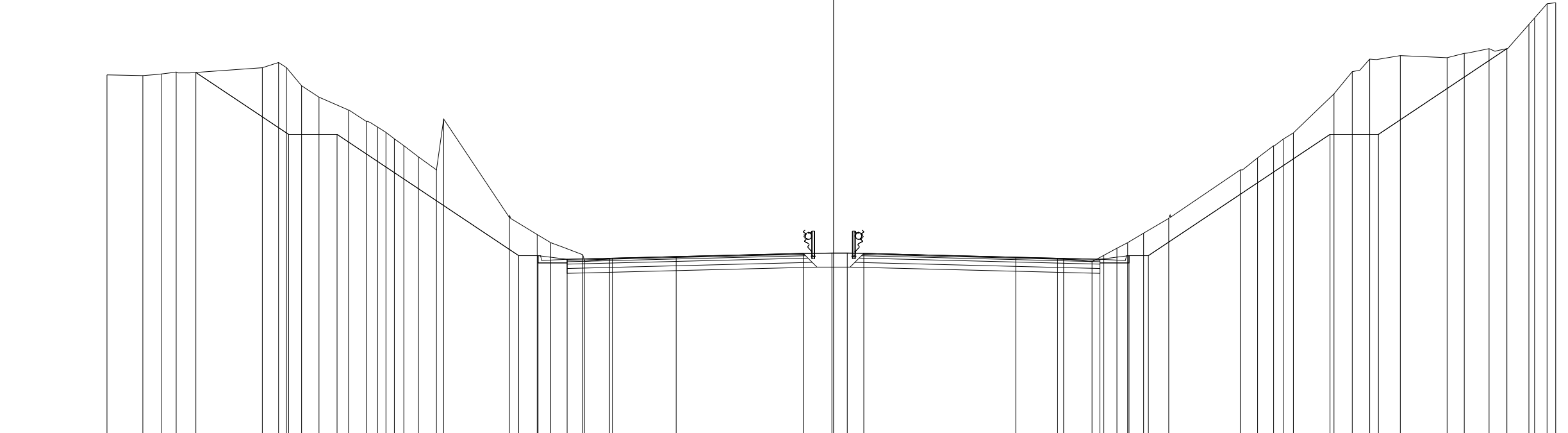
Arginello	Banchina	Corsia marcia dir. Cagliari	Corsia sorpasso dir. Cagliari	Banch.	Spartitraffico	Banch.	Corsia sorpasso dir. Pula	Corsia marcia dir. Pula	Banchina	Arginello
-----------	----------	-----------------------------	-------------------------------	--------	----------------	--------	---------------------------	-------------------------	----------	-----------

CAREGGIATA NORD

DN DEMOLIZIONE NERI	m ²	1.84
DP DEM. PACCHETTO	m ²	3.67
SC SCOTICO	m ²	3.70
SV SCAVO	m ²	19.58

77

200 200



PROGRESSIVE TERRENO

-30.00	-28.52	-27.76	-27.14	-23.59	-22.91	-22.59	-21.96	-21.25	-20.03	-19.29	-18.63	-18.18	-17.74	-17.14	-16.40	-16.10	-13.38	-12.24	-11.68	-10.36	-10.28	-9.13	-6.50	-0.07	0.57	7.52	9.50	10.67	11.16	11.70	12.14	12.80	13.84	16.79	17.51	18.17	18.57	18.99	20.66	21.42	22.14	23.40	25.33	26.04	27.07	27.80	28.71	28.95	29.46	29.82
--------	--------	--------	--------	--------	--------	--------	--------	--------	--------	--------	--------	--------	--------	--------	--------	--------	--------	--------	--------	--------	--------	-------	-------	-------	------	------	------	-------	-------	-------	-------	-------	-------	-------	-------	-------	-------	-------	-------	-------	-------	-------	-------	-------	-------	-------	-------	-------	-------	-------

PARZIALI TERRENO

1.48	0.76	0.62	3.55	0.68	0.32	0.63	0.71	1.22	0.74	0.46	0.35	0.35	0.35	0.39	0.60	0.74	0.30	2.72	1.14	0.56	1.32	0.08	1.15	2.63	6.43	0.64	6.95	1.98	1.17	0.49	0.54	0.44	0.66	1.04	2.95	0.72	0.66	0.40	0.42	1.67	0.76	0.72	1.26	1.93	0.71	1.03	0.73	0.91	0.24	0.51	0.36
------	------	------	------	------	------	------	------	------	------	------	------	------	------	------	------	------	------	------	------	------	------	------	------	------	------	------	------	------	------	------	------	------	------	------	------	------	------	------	------	------	------	------	------	------	------	------	------	------	------	------	------

QUOTE TERRENO

91.92	91.89	91.96	92.04	92.21	92.43	92.22	91.47	91.00	90.47	90.00	89.77	89.55	89.28	89.00	88.54	88.00	90.10	86.03	85.34	85.00	84.50	84.28	84.36	84.42	84.58	84.58	84.39	84.34	84.21	84.48	84.77	85.00	85.39	86.00	88.00	88.50	89.00	89.27	89.53	91.14	92.05	92.57	92.71	92.63	92.81	93.00	93.00	94.00	94.27	94.85	94.89
-------	-------	-------	-------	-------	-------	-------	-------	-------	-------	-------	-------	-------	-------	-------	-------	-------	-------	-------	-------	-------	-------	-------	-------	-------	-------	-------	-------	-------	-------	-------	-------	-------	-------	-------	-------	-------	-------	-------	-------	-------	-------	-------	-------	-------	-------	-------	-------	-------	-------	-------	-------

PROGRESSIVE PROGETTO

-26.33	-22.50	-20.50	-13.00	-12.20	-11.00	-9.25	-1.25	1.25	9.25	11.00	12.20	13.00	20.50	22.50	27.80
--------	--------	--------	--------	--------	--------	-------	-------	------	------	-------	-------	-------	-------	-------	-------

PARZIALI PROGETTO

3.83	2.00	7.50	0.80	1.20	1.75	8.00	2.50	8.00	1.75	1.20	0.80	7.50	2.00	5.30
------	------	------	------	------	------	------	------	------	------	------	------	------	------	------

QUOTE PROGETTO

92.02	89.47	89.47	84.47	84.47	84.32	84.36	84.56	84.56	84.36	84.32	84.47	84.47	89.47	89.47	93.00
-------	-------	-------	-------	-------	-------	-------	-------	-------	-------	-------	-------	-------	-------	-------	-------

PROFILO SS195
 SEZIONE 33
 PROGRESSIVA 22140.00

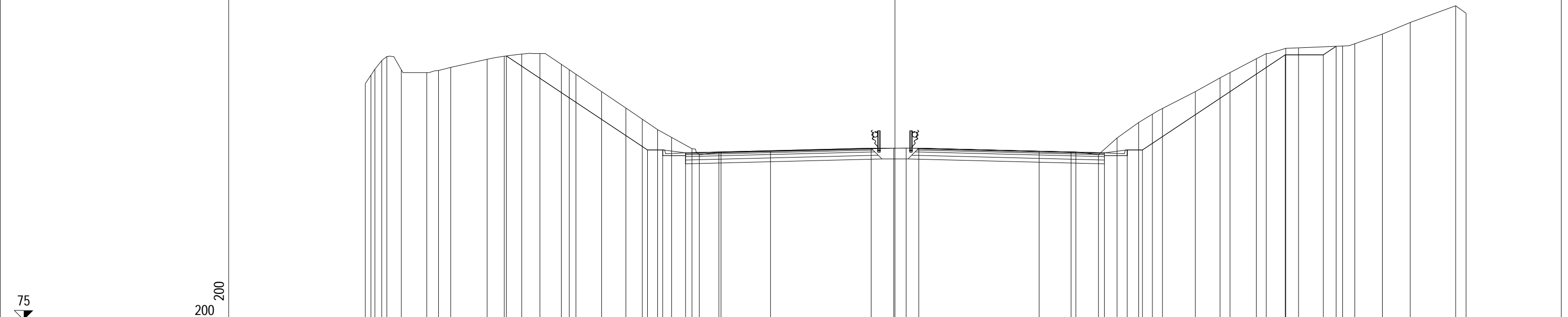
CAREGGIATA SUD

DN DEMOLIZIONE NERI m² 1.83
 DP DEM. PACCHETTO m² 3.68
 SC SCOTICO m² 2.22
 SV SCAVO m² 10.30

Arginello	Banchina	Corsia marcia dir. Cagliari	Corsia sorpasso dir. Cagliari	Banch.	Spartitraffico	Banch.	Corsia sorpasso dir. Pula	Corsia marcia dir. Pula	Banchina	Arginello
-----------	----------	-----------------------------	-------------------------------	--------	----------------	--------	---------------------------	-------------------------	----------	-----------

CAREGGIATA NORD

DN DEMOLIZIONE NERI m² 1.83
 DP DEM. PACCHETTO m² 3.69
 SC SCOTICO m² 2.73
 SV SCAVO m² 9.37



PROGRESSIVE TERRENO	-27.82	-27.53	-27.32	-26.96	-25.93	-24.60	-23.98	-23.34	-21.42	-20.52	-19.61	-18.65	-17.53	-17.11	-16.76	-15.41	-14.13	-13.27	-12.47	-11.73	-10.66	-10.28	-9.14	-6.54	-0.06	0.59	7.57	9.50	10.69	11.67	12.80	13.52	14.05	15.78	17.07	17.60	18.98	19.50	20.53	21.20	23.51	24.15	25.60	27.07	29.45	30.00	
PARZIALI TERRENO	0.29	0.21	0.36	0.27	0.76	1.33	0.62	0.64	1.92	0.90	0.91	0.96	1.12	0.42	0.35	1.35	1.28	0.86	0.80	0.74	1.07	0.38	1.14	2.60	6.48	0.65	6.98	1.93	1.19	0.98	1.13	0.72	0.53	1.73	1.29	0.53	1.38	0.52	1.03	0.67	2.31	0.64	1.45	1.47	2.38	0.55	
QUOTE TERRENO	87.42	87.87	88.18	88.63	88.84	88.14	88.00	88.11	88.27	88.70	88.86	88.97	89.00	88.43	88.15	87.91	87.00	86.14	85.55	85.00	84.59	84.00	83.68	83.81	83.87	84.02	84.03	83.87	83.83	83.68	84.56	85.38	85.82	86.11	87.00	87.72	88.00	88.73	89.00	89.27	89.30	89.40	89.52	90.03	90.63	91.51	91.12
PROGRESSIVE PROGETTO									-20.41										-13.00	-12.20	-11.00	-9.25			-1.25	1.25		9.25	11.00	12.20	13.00							20.50	22.50	23.17							
PARZIALI PROGETTO														7.41					0.80	1.20	1.75				8.00	2.50		8.00	1.75	1.20	0.80							7.50			2.00	0.67					
QUOTE PROGETTO									88.88										83.93	83.93	83.78	83.83			84.03	84.03		83.83	83.78	83.93	83.93							88.93	88.93	89.38							

PROFILO SS195

SEZIONE 35

PROGRESSIVA 22180.00

CAREGGIATA SUD

DN DEMOLIZIONE NERI	m ²	1.82
DP DEM. PACCHETTO	m ²	3.69
SC SCOTICO	m ²	1.35
SV SCAVO	m ²	4.00

Arginello	Banchina	Corsia marcia dir. Cagliari	Corsia sorpasso dir. Cagliari	Banch.	Spartitraffico	Banch.	Corsia sorpasso dir. Pula	Corsia marcia dir. Pula	Banchina	Arginello
-----------	----------	-----------------------------	-------------------------------	--------	----------------	--------	---------------------------	-------------------------	----------	-----------

CAREGGIATA NORD

DN DEMOLIZIONE NERI	m ²	1.84
DP DEM. PACCHETTO	m ²	3.68
SC SCOTICO	m ²	3.68
SV SCAVO	m ²	16.51

75

200

PROGRESSIVE TERRENO

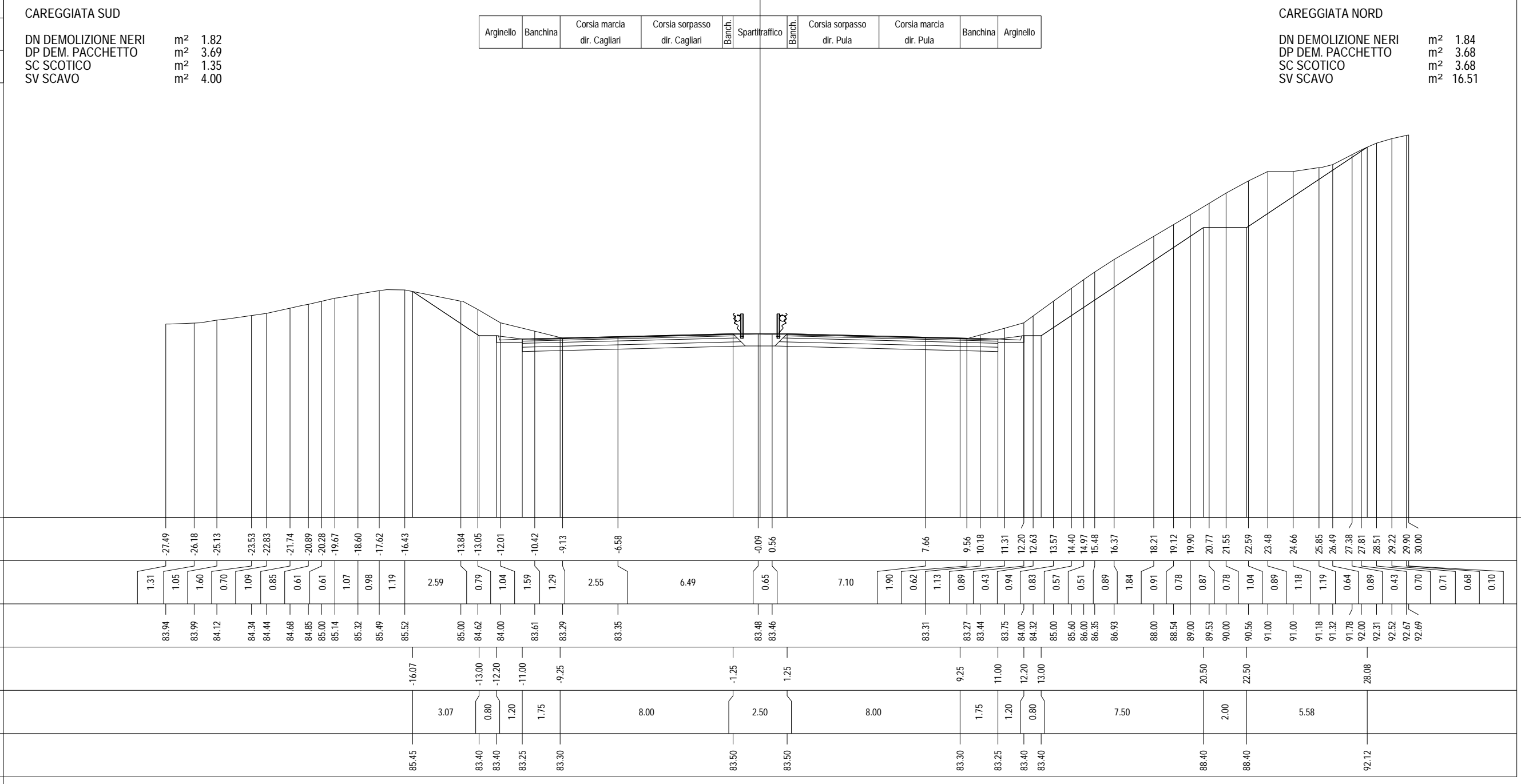
PARZIALI TERRENO

QUOTE TERRENO

PROGRESSIVE PROGETTO

PARZIALI PROGETTO

QUOTE PROGETTO



PROFILO SS195
 SEZIONE 36
 PROGRESSIVA 22200.00

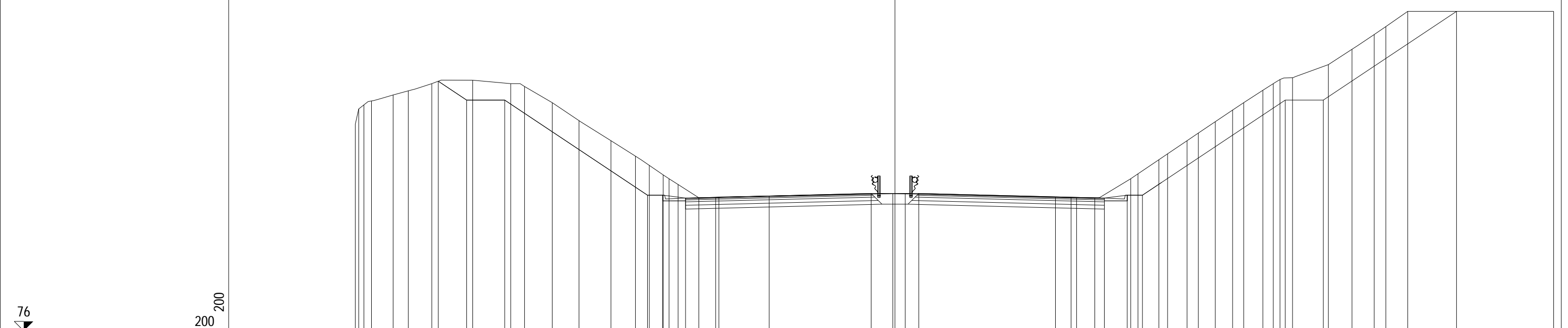
CAREGGIATA SUD

DN DEMOLIZIONE NERI m² 1.84
 DP DEM. PACCHETTO m² 3.69
 SC SCOTICO m² 2.92
 SV SCAVO m² 14.49

Arginello	Banchina	Corsia marcia dir. Cagliari	Corsia sorpasso dir. Cagliari	Banch.	Spartitraffico	Banch.	Corsia sorpasso dir. Pula	Corsia marcia dir. Pula	Banchina	Arginello
-----------	----------	-----------------------------	-------------------------------	--------	----------------	--------	---------------------------	-------------------------	----------	-----------

CAREGGIATA NORD

DN DEMOLIZIONE NERI m² 1.85
 DP DEM. PACCHETTO m² 3.68
 SC SCOTICO m² 4.03
 SV SCAVO m² 20.80



76
 200 200

PROGRESSIVE TERRENO	28.35	28.17	27.89	27.50	26.36	25.56	24.33	22.18	20.18	19.46	18.00	16.60	14.92	13.63	12.90	12.18	11.87	11.39	10.30	9.42	6.61	-0.11	0.54	8.43	9.54	10.50	12.38	12.76	13.86	14.32	15.34	15.94	16.83	17.74	18.32	19.32	19.87	20.22	20.88	22.77	24.01	25.17	25.78	26.93	34.60
PARZIALI TERRENO	0.18	0.28	0.39	1.14	0.80	1.23	2.15	2.00	0.72	1.46	1.40	1.68	1.29	0.73	0.72	0.31	0.48	1.09	0.88	2.81	6.50	0.65	7.89	1.11	0.96	1.88	0.38	1.10	0.46	1.02	0.60	0.89	0.91	0.58	1.00	0.55	0.35	0.66	1.89	1.24	1.16	0.61	1.15	7.67	
QUOTE TERRENO	86.86	87.67	87.89	88.09	88.40	88.62	89.00	89.18	89.00	88.85	88.00	87.05	86.00	85.19	84.70	84.20	84.00	83.70	83.00	83.02	83.09	83.21	83.20	83.03	83.00	83.00	84.00	84.26	85.00	85.31	86.00	86.40	87.00	87.61	88.00	88.65	89.00	89.22	89.31	90.00	90.81	91.58	92.00	92.80	92.80
PROGRESSIVE PROGETTO							-23.99	-22.50	-20.50						-13.00	-12.20	-11.00	-9.25			-1.25	1.25		9.25	11.00	12.20	13.00									20.50	22.50					29.50			
PARZIALI PROGETTO							1.49	2.00			7.50				0.80	1.20	1.75			8.00		2.50		8.00	1.75	1.20	0.80			7.50						2.00			7.00						
QUOTE PROGETTO							89.13	88.14	88.14						83.14	83.14	82.99	83.03			83.23	83.23		83.03	82.99	83.14	83.14									88.14	88.14							92.80	

PROFILO SS195
 SEZIONE 37
 PROGRESSIVA 22220.00

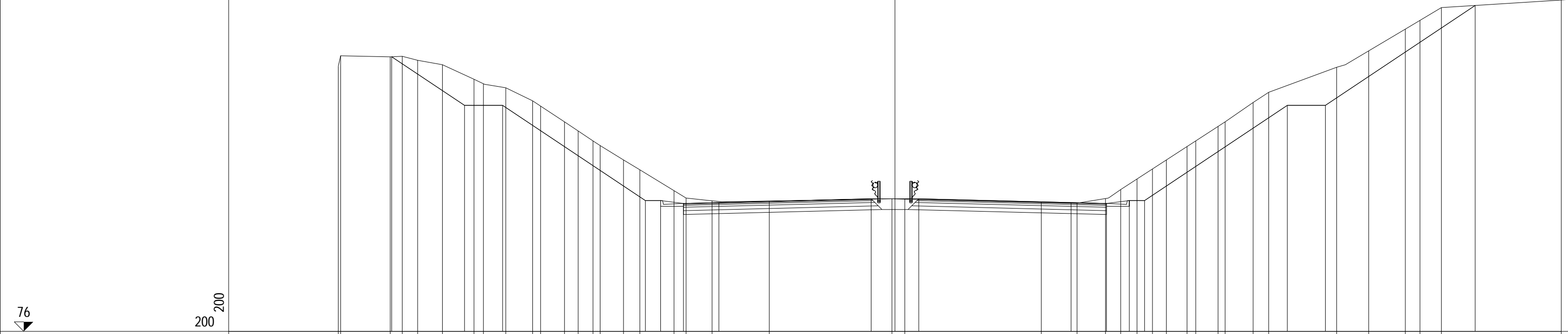
CAREGGIATA SUD

DN DEMOLIZIONE NERI m² 1.84
 DP DEM. PACCHETTO m² 3.68
 SC SCOTICO m² 3.40
 SV SCAVO m² 15.70

Arginello	Banchina	Corsia marcia dir. Cagliari	Corsia sorpasso dir. Cagliari	Banch.	Spartitraffico	Banch.	Corsia sorpasso dir. Pula	Corsia marcia dir. Pula	Banchina	Arginello
-----------	----------	-----------------------------	-------------------------------	--------	----------------	--------	---------------------------	-------------------------	----------	-----------

CAREGGIATA NORD

DN DEMOLIZIONE NERI m² 1.83
 DP DEM. PACCHETTO m² 3.69
 SC SCOTICO m² 4.22
 SV SCAVO m² 20.60



PROGRESSIVE TERRENO	-29.24	-29.12	-26.51	-25.88	-25.07	-23.77	-22.11	-21.62	-20.44	-19.03	-18.62	-17.36	-16.64	-15.86	-15.49	-14.26	-13.40	-11.61	-10.97	-9.61	-6.60	-0.16	0.52	7.69	9.56	11.06	11.86	12.71	13.53	14.26	15.34	15.80	16.97	17.34	18.81	19.63	23.20	24.88	26.81	27.58	28.70
PARZIALI TERRENO	0.12	2.61	0.63	0.81	1.30	1.66	0.49	1.18	1.41	0.41	1.26	0.72	0.78	0.37	1.23	0.86	1.79	0.64	1.36	3.01	6.44	0.68	7.17	1.87	1.50	0.80	0.85	0.82	0.73	1.08	0.46	1.17	0.37	1.47	0.82	3.57	1.68	1.93	0.77	1.12	8.28
QUOTE TERRENO	89.92	90.47	90.41	90.44	90.23	90.00	89.24	89.00	88.79	88.10	87.83	87.00	86.52	86.00	85.75	85.00	84.48	83.39	83.00	82.85	82.85	82.96	82.94	82.77	82.73	82.97	83.45	84.00	84.53	85.00	85.70	86.00	86.76	87.00	88.02	88.55	89.87	90.73	91.87	92.33	93.00
PROGRESSIVE PROGETTO			-26.44			-22.61		-20.61				-13.11	-12.31	-11.11	-9.25							-1.25	1.25		9.25	11.11	12.31	13.11							20.61	22.61			30.48		
PARZIALI PROGETTO					3.83		2.00					7.50					0.80	1.20	1.86		8.00	2.50		8.00		1.86	1.20	0.80			7.50				2.00			7.87			
QUOTE PROGETTO			90.42			87.87	87.87					82.87	82.87	82.72	82.76							82.96	82.96		82.76	82.72	82.87	82.87						87.87	87.87				93.11		

PROFILO SS195
 SEZIONE 38
 PROGRESSIVA 22240.00

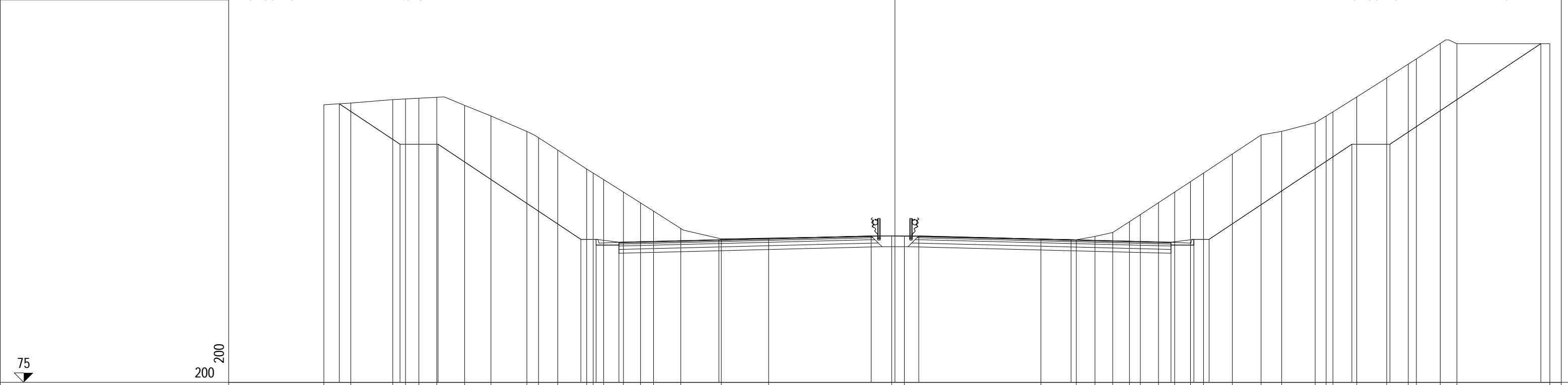
CAREGGIATA SUD

DN DEMOLIZIONE NERI m² 1.84
 DP DEM. PACCHETTO m² 3.67
 SC SCOTICO m² 3.98
 SV SCAVO m² 46.73

Arginello	Banchina	Corsia marcia dir. Cagliari	Corsia sorpasso dir. Cagliari	Banch.	Spartitraffico	Banch.	Corsia sorpasso dir. Pula	Corsia marcia dir. Pula	Banchina	Arginello
-----------	----------	-----------------------------	-------------------------------	--------	----------------	--------	---------------------------	-------------------------	----------	-----------

CAREGGIATA NORD

DN DEMOLIZIONE NERI m² 1.85
 DP DEM. PACCHETTO m² 3.67
 SC SCOTICO m² 4.90
 SV SCAVO m² 57.27



PROGRESSIVE TERRENO	-30.00	-28.58	-26.38	-25.71	-25.01	-24.07	-22.60	-21.22	-19.34	-18.72	-17.72	-16.19	-15.85	-15.30	-14.26	-13.36	-12.68	-11.25	-9.12	-6.64	-0.17	0.49	7.67	9.53	10.51	11.44	12.32	12.89	13.84	14.69	15.52	16.21	17.72	19.23	20.31	22.07	22.65	23.00	24.26	25.83	26.96	27.39	28.64	29.52	34.40
PARZIALI TERRENO	1.42	2.20	0.67	0.70	0.94	1.47	1.38	1.88	0.62	1.00	1.53	0.34	0.55	1.04	0.90	0.68	1.43	2.13	2.48	6.47	0.66	7.18	1.86	0.98	0.93	0.88	0.57	0.95	0.85	0.83	0.69	1.51	1.51	1.08	1.76	0.58	0.35	1.26	1.57	1.13	0.43	1.25	0.88	4.88	
QUOTE TERRENO	89.59	89.68	89.86	89.90	89.93	89.98	89.56	89.00	88.19	87.86	87.21	86.21	86.00	85.66	85.00	84.43	84.00	83.09	82.54	82.58	82.70	82.68	82.53	82.49	82.67	82.88	83.44	83.82	84.44	85.00	85.55	86.00	87.00	88.00	88.19	88.65	89.00	89.22	90.00	91.00	91.73	92.00	92.81	92.80	92.80
PROGRESSIVE PROGETTO	-29.19	-26.00	-24.00	-16.50	-15.70	-14.50	-9.25	-1.25	1.25	9.25	14.50	15.70	16.50	24.00	26.00	33.93																													
PARZIALI PROGETTO	3.19	2.00	7.50	0.80	1.20	5.25	8.00	2.50	8.00	5.25	1.20	0.80	7.50	2.00	7.93																														
QUOTE PROGETTO	89.64	87.52	87.52	82.52	82.52	82.37	82.50	82.70	82.70	82.50	82.37	82.52	82.52	87.52	87.52	92.80																													

PROFILO SS195
 SEZIONE 39
 PROGRESSIVA 22260.00

CAREGGIATA SUD

DN DEMOLIZIONE NERI m² 1.83
 DP DEM. PACCHETTO m² 3.69
 SC SCOTICO m² 2.76
 SV SCAVO m² 28.88

Arginello	Banchina	Corsia marcia dir. Cagliari	Corsia sorpasso dir. Cagliari	Banch.	Spartitraffico	Banch.	Corsia sorpasso dir. Pula	Corsia marcia dir. Pula	Banchina	Arginello
-----------	----------	-----------------------------	-------------------------------	--------	----------------	--------	---------------------------	-------------------------	----------	-----------

CAREGGIATA NORD

DN DEMOLIZIONE NERI m² 1.84
 DP DEM. PACCHETTO m² 3.68
 SC SCOTICO m² 3.93
 SV SCAVO m² 42.79

74
 200 200

PROGRESSIVE TERRENO	-30.00	-25.91	-24.98	-24.06	-23.06	-22.40	-21.69	-20.46	-19.27	-18.65	-17.96	-16.93	-16.19	-14.57	-14.16	-13.33	-13.01	-12.53	-12.20	-11.63	-10.60	-9.15	-6.68	-0.18	0.47	7.69	9.54	10.47	11.50	12.03	12.75	13.44	14.11	15.01	15.38	16.65	17.22	18.27	19.06	19.97	20.90	22.15	22.71	23.37	24.48	25.09	26.21	27.17	28.24	28.81	29.39	29.65
PARZIALI TERRENO	4.09	0.93	0.92	1.00	0.66	0.71	1.23	1.19	0.62	0.69	1.03	0.74	1.62	0.41	0.83	0.32	0.48	0.33	0.57	1.03	1.45	2.47	6.50	0.65	7.22	1.85	0.93	1.03	0.53	0.72	0.69	0.67	0.90	0.37	1.27	0.57	1.05	0.79	0.91	0.93	1.25	0.56	0.66	1.11	0.61	1.12	0.96	1.07	0.57	0.58	0.26	
QUOTE TERRENO	85.89	86.26	86.35	86.45	86.52	86.57	86.63	86.73	86.88	86.97	87.00	86.49	86.00	85.00	84.74	84.22	84.00	83.65	83.40	83.00	82.70	82.26	82.31	82.43	82.42	82.26	82.23	82.48	82.94	83.21	83.60	83.96	84.32	84.80	85.00	85.69	86.00	86.57	87.00	87.50	88.00	88.70	89.00	89.36	90.00	90.00	90.00	90.00	90.09	89.43	88.84	88.55
PROGRESSIVE PROGETTO					-22.93							-16.50	-15.70	-14.50							-9.25			-1.25	1.25		9.25					14.50	15.70	16.50								24.00	26.00		29.01							
PARZIALI PROGETTO							6.43				0.80	1.20									8.00			2.50		8.00			5.25			1.20	0.80			7.50						2.00	3.01									
QUOTE PROGETTO					86.53							82.25	82.25	82.10							82.23			82.43	82.43		82.23					82.10	82.25	82.25									87.25	87.25		89.25						

PROFILO SS195
 SEZIONE 42
 PROGRESSIVA 22320.00

CAREGGIATA SUD

DN DEMOLIZIONE NERI	m ²	1.85
DP DEM. PACCHETTO	m ²	3.68
SC SCOTICO	m ²	1.40
SR SCAVO RISANAMENTO	m ²	14.44
SV SCAVO	m ²	0.34
TR RIPORTO RISANAMENTO	m ²	13.94
VE VEGETALE	m ²	0.52

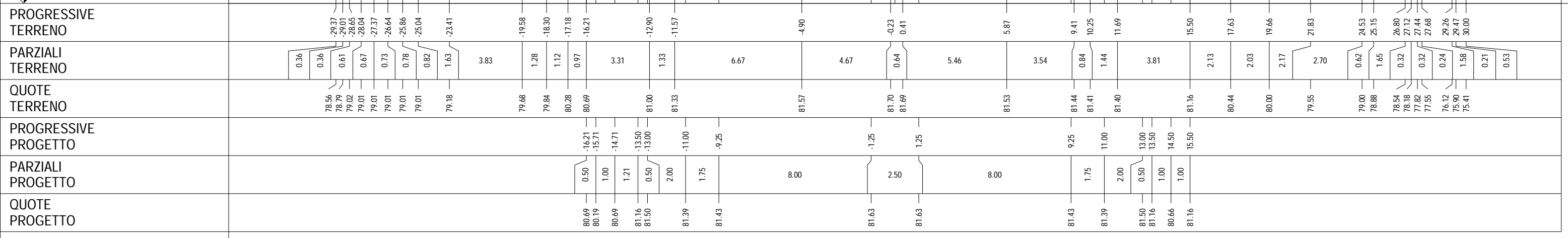
Arginello	Banchina	Corsia marcia dir. Cagliari	Corsia sorpasso dir. Cagliari	Banch.	Spartitraffico	Banch.	Corsia sorpasso dir. Pula	Corsia marcia dir. Pula	Banchina	Arginello
-----------	----------	-----------------------------	-------------------------------	--------	----------------	--------	---------------------------	-------------------------	----------	-----------

CAREGGIATA NORD

DN DEMOLIZIONE NERI	m ²	1.84
DP DEM. PACCHETTO	m ²	3.68
SC SCOTICO	m ²	1.20
SR SCAVO RISANAMENTO	m ²	14.14
SV SCAVO	m ²	0.31
TR RIPORTO RISANAMENTO	m ²	13.70
VE VEGETALE	m ²	0.52

66

200
200



PROFILO SS195
 SEZIONE 43
 PROGRESSIVA 22340.00

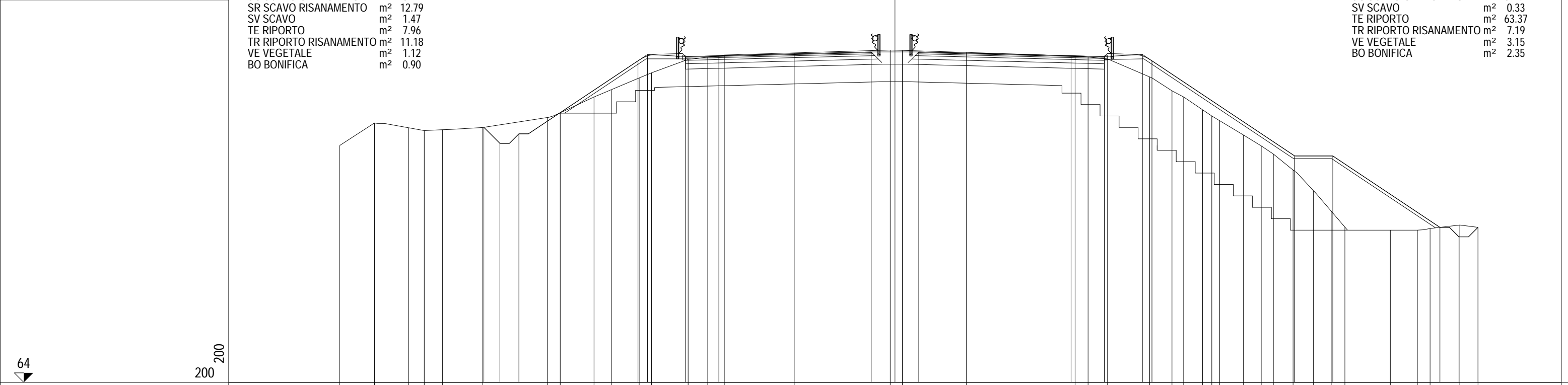
CAREGGIATA SUD

DN DEMOLIZIONE NERI	m ²	1.84
DP DEM. PACCHETTO	m ²	3.70
SC SCOTICO	m ²	2.46
SG SCAVO GRADONATURA	m ²	3.22
SR SCAVO RISANAMENTO	m ²	12.79
SV SCAVO	m ²	1.47
TE RIPORTO	m ²	7.96
TR RIPORTO RISANAMENTO	m ²	11.18
VE VEGETALE	m ²	1.12
BO BONIFICA	m ²	0.90

Arginello	Banchina	Corsia marcia dir. Cagliari	Corsia sorpasso dir. Cagliari	Banch.	Spartitraffico	Banch.	Corsia sorpasso dir. Pula	Corsia marcia dir. Pula	Banchina	Arginello
-----------	----------	-----------------------------	-------------------------------	--------	----------------	--------	---------------------------	-------------------------	----------	-----------

CAREGGIATA NORD

DN DEMOLIZIONE NERI	m ²	1.84
DP DEM. PACCHETTO	m ²	3.68
SC SCOTICO	m ²	4.24
SG SCAVO GRADONATURA	m ²	39.42
SV SCAVO	m ²	0.33
TE RIPORTO	m ²	63.37
TR RIPORTO RISANAMENTO	m ²	7.19
VE VEGETALE	m ²	3.15
BO BONIFICA	m ²	2.35



64
 200 200

PROGRESSIVE TERRENO	-29.16	-27.34	-25.55	-24.73	-23.77	-21.65	-18.26	-17.58	-15.81	-14.90	-13.44	-12.79	-10.86	-9.83	-8.97	-5.29	-0.25	0.39	3.76	9.46	10.14	11.17	13.38	14.55	15.16	16.16	16.64	17.05	18.31	19.24	19.88	20.91	21.98	22.91	23.63	26.02	27.44	28.11	29.67	30.63	
PARZIALI TERRENO	1.82	1.79	0.82	0.96	2.12	3.39	0.68	1.77	0.91	1.46	0.65	1.93	1.03	0.86	3.68	5.04	0.64	3.37	5.70	0.68	1.03	2.21	1.17	0.61	1.00	0.48	0.41	1.26	0.93	0.64	1.03	1.07	0.93	0.72	2.39	1.42	0.67	1.56	0.96		
QUOTE TERRENO	76.45	77.63	77.38	77.23	77.28	77.39	77.92	78.17	79.00	79.38	80.00	80.27	80.97	81.09	81.20	81.31	81.47	81.45	81.34	81.16	81.09	81.00	80.05	79.32	79.00	78.33	78.00	77.75	77.00	76.43	76.00	75.16	74.08	73.00	72.16	72.00	72.00	72.09	72.27	72.15	
PROGRESSIVE PROGETTO						-21.59	-20.75	-19.75			-13.50	-13.00	-11.00	-9.25		-1.25	1.25		9.25	11.00	13.00	13.50							21.00	23.00									28.63	29.63	30.63
PARZIALI PROGETTO						0.84	1.00		6.25		0.50	2.00	1.75		8.00		2.50		8.00	1.75	2.00	0.50					7.50		2.00			5.63					1.00	1.00			
QUOTE PROGETTO						77.40	76.56	77.06			80.90	81.23	81.12	81.17		81.37	81.37		81.17	81.12	81.23	80.90							75.90	75.90									72.15	71.65	72.15

PROFILO SS195
 SEZIONE 44
 PROGRESSIVA 22360.00

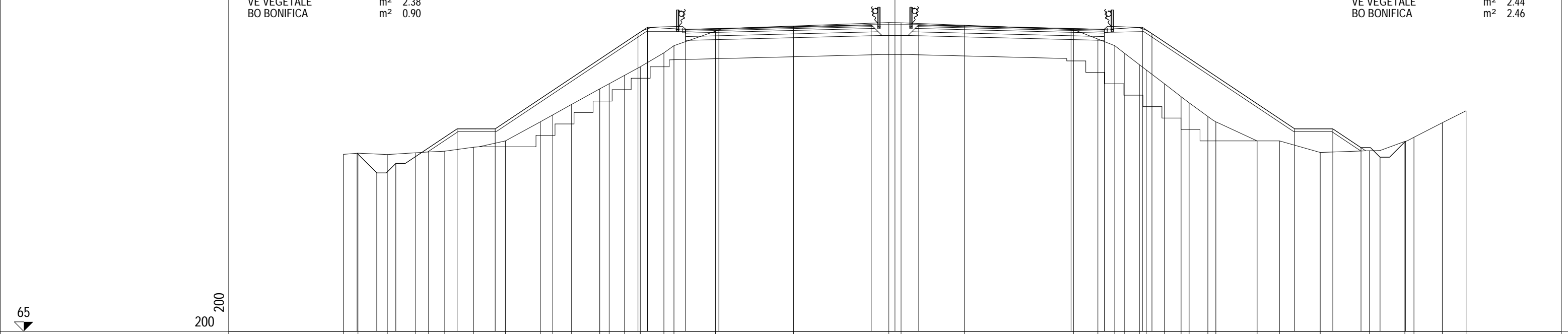
CAREGGIATA SUD

DN DEMOLIZIONE NERI	m ²	1.84
DP DEM. PACCHETTO	m ²	3.66
SC SCOTICO	m ²	3.76
SG SCAVO GRADONATURA	m ²	4.96
SR SCAVO RISANAMENTO	m ²	11.21
SV SCAVO	m ²	1.22
TE RIPORTO	m ²	22.18
TR RIPORTO RISANAMENTO	m ²	10.89
VE VEGETALE	m ²	2.38
BO BONIFICA	m ²	0.90

Arginello	Banchina	Corsia marcia dir. Cagliari	Corsia sorpasso dir. Cagliari	Banch.	Spartitraffico	Banch.	Corsia sorpasso dir. Pula	Corsia marcia dir. Pula	Banchina	Arginello
-----------	----------	-----------------------------	-------------------------------	--------	----------------	--------	---------------------------	-------------------------	----------	-----------

CAREGGIATA NORD

DN DEMOLIZIONE NERI	m ²	1.85
DP DEM. PACCHETTO	m ²	3.68
SC SCOTICO	m ²	3.46
SG SCAVO GRADONATURA	m ²	12.36
SR SCAVO RISANAMENTO	m ²	8.48
SV SCAVO	m ²	0.21
TE RIPORTO	m ²	37.12
TR RIPORTO RISANAMENTO	m ²	8.54
VE VEGETALE	m ²	2.44
BO BONIFICA	m ²	2.46



PROGRESSIVE TERRENO	-28.97	-28.21	-26.67	-25.18	-24.50	-23.68	-22.14	-20.46	-18.63	-17.97	-16.99	-15.51	-15.01	-14.20	-13.38	-12.14	-11.61	-9.43	-5.33	-0.32	0.32	3.65	9.38	10.66	11.54	12.07	12.84	13.20	14.16	15.03	15.45	16.44	16.86	19.02	20.20	22.34	24.92	26.78	27.26	28.75	30.00
PARZIALI TERRENO	0.76	1.54	1.49	0.68	0.82	1.54	1.68	1.83	0.66	0.98	1.48	0.50	0.81	0.82	1.24	0.53	2.18	4.10	5.01	0.64	3.33	5.73	1.28	0.88	0.53	0.77	0.36	0.96	0.87	0.42	0.99	0.42	2.16	1.18	2.14	2.58	1.86	0.48	1.49	1.25	
QUOTE TERRENO	74.30	74.36	74.28	74.38	74.42	74.46	74.67	75.00	76.00	76.36	76.92	77.73	78.00	78.44	78.89	79.62	80.00	80.76	81.03	81.21	81.20	81.07	80.84	80.35	80.00	79.59	79.00	78.73	78.00	77.32	77.00	76.28	76.00	75.00	75.00	74.39	74.49	74.97	75.19	75.95	76.58
PROGRESSIVE PROGETTO	-28.25	-27.22	-26.22	-23.00	-21.00	-13.50	-13.00	-11.00	-9.25	-1.25	1.25	9.25	11.00	13.00	13.50	21.00	23.00	24.48	25.48	26.81																					
PARZIALI PROGETTO	1.03	1.00	3.22	2.00	7.50	0.50	2.00	1.75	8.00	2.50	8.00	1.75	2.00	0.50	7.50	2.00	1.48	1.00	1.33																						
QUOTE PROGETTO	74.35	73.32	73.82	75.63	75.63	80.63	80.97	80.86	80.90	81.10	81.10	80.90	80.86	80.96	80.63	75.63	75.63	74.65	74.15	74.98																					

PROFILO SS195
 SEZIONE 45
 PROGRESSIVA 22380.00

CAREGGIATA SUD

DN DEMOLIZIONE NERI	m ²	1.84
DP DEM. PACCHETTO	m ²	3.67
SC SCOTICO	m ²	3.92
SG SCAVO GRADONATURA	m ²	14.10
SR SCAVO RISANAMENTO	m ²	10.18
TE RIPORTO	m ²	36.82
TR RIPORTO RISANAMENTO	m ²	9.94
VE VEGETALE	m ²	2.60
BO BONIFICA	m ²	0.90

Arginello	Banchina	Corsia marcia dir. Cagliari	Corsia sorpasso dir. Cagliari	Banch.	Spartitraffico	Banch.	Corsia sorpasso dir. Pula	Corsia marcia dir. Pula	Banchina	Arginello
-----------	----------	--------------------------------	----------------------------------	--------	----------------	--------	------------------------------	----------------------------	----------	-----------

CAREGGIATA NORD

DN DEMOLIZIONE NERI	m ²	1.84
DP DEM. PACCHETTO	m ²	3.67
SC SCOTICO	m ²	3.24
SG SCAVO GRADONATURA	m ²	6.86
SR SCAVO RISANAMENTO	m ²	12.62
SV SCAVO	m ²	4.35
TE RIPORTO	m ²	12.99
TR RIPORTO RISANAMENTO	m ²	11.75
VE VEGETALE	m ²	1.72
BO BONIFICA	m ²	0.90

64
 200
 200

PROGRESSIVE TERRENO	-28.16	-26.49	-24.85	-21.59	-20.13	-19.04	-18.58	-17.39	-17.03	-16.02	-15.25	-13.37	-12.70	-11.53	-9.53	-5.35	-0.40	0.24	8.14	9.24	11.96	13.56	15.44	15.88	17.78	18.93	19.61	21.83	23.19	24.51	27.08	28.95	29.76	30.00
PARZIALI TERRENO		1.67	1.64	3.26	1.46	1.09	0.46	1.19	0.36	1.01	0.77	1.88	0.67	1.17	2.00	4.18	4.95	0.64	7.90	1.10	2.72	1.60	1.88	0.44	1.90	1.15	0.68	2.22	1.36	1.32	2.57	1.87	0.81	0.24
QUOTE TERRENO	73.26	73.24	73.34	74.01	75.00	75.71	76.00	76.76	77.00	77.55	77.97	79.00	79.36	80.00	80.52	80.77	80.96	80.95	80.72	80.68	80.00	79.19	78.23	78.00	77.39	77.00	77.00	77.00	77.42	78.00	78.87	79.48	79.66	79.69
PROGRESSIVE PROGETTO	-28.16	-27.66	-26.66	-23.00	-21.00							-13.50	-13.00	-11.00	-9.25		-1.25	1.25	9.25	11.00	13.00	13.50					20.38	21.38	24.65					
PARZIALI PROGETTO	0.50	1.00	3.66	2.00				7.50				0.50	2.00	1.75	8.00		2.50	8.00	1.75	2.00	0.50	6.88	1.00	3.27										
QUOTE PROGETTO	73.26	72.76	73.26	75.37	75.37							80.37	80.70	80.59	80.64		80.84	80.84	80.64	80.59	80.70	80.37				75.78	75.28	78.05						

PROFILO SS195
 SEZIONE 47
 PROGRESSIVA 22420.00

CAREGGIATA SUD

DN DEMOLIZIONE NERI	m ²	1.85
DP DEM. PACCHETTO	m ²	3.67
SC SCOTICO	m ²	1.48
SR SCAVO RISANAMENTO	m ²	16.71
SV SCAVO	m ²	4.06
TR RIPORTO RISANAMENTO	m ²	15.13
VE VEGETALE	m ²	0.45

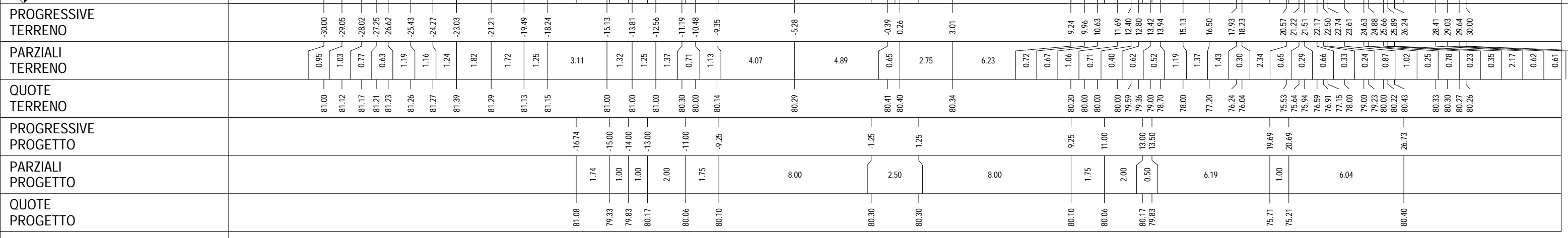
Arginello	Banchina	Corsia marcia dir. Cagliari	Corsia sorpasso dir. Cagliari	Banch.	Spartitraffico	Banch.	Corsia sorpasso dir. Pula	Corsia marcia dir. Pula	Banchina	Arginello
-----------	----------	-----------------------------	-------------------------------	--------	----------------	--------	---------------------------	-------------------------	----------	-----------

CAREGGIATA NORD

DN DEMOLIZIONE NERI	m ²	1.85
DP DEM. PACCHETTO	m ²	3.67
SC SCOTICO	m ²	3.49
SG SCAVO GRADONATURA	m ²	5.73
SR SCAVO RISANAMENTO	m ²	12.91
SV SCAVO	m ²	1.71
TE RIPORTO	m ²	10.79
TR RIPORTO RISANAMENTO	m ²	11.78
VE VEGETALE	m ²	1.60
BO BONIFICA	m ²	0.90

66

200
200



0.36

PROFILO SS195
 SEZIONE 49
 PROGRESSIVA 22460.00

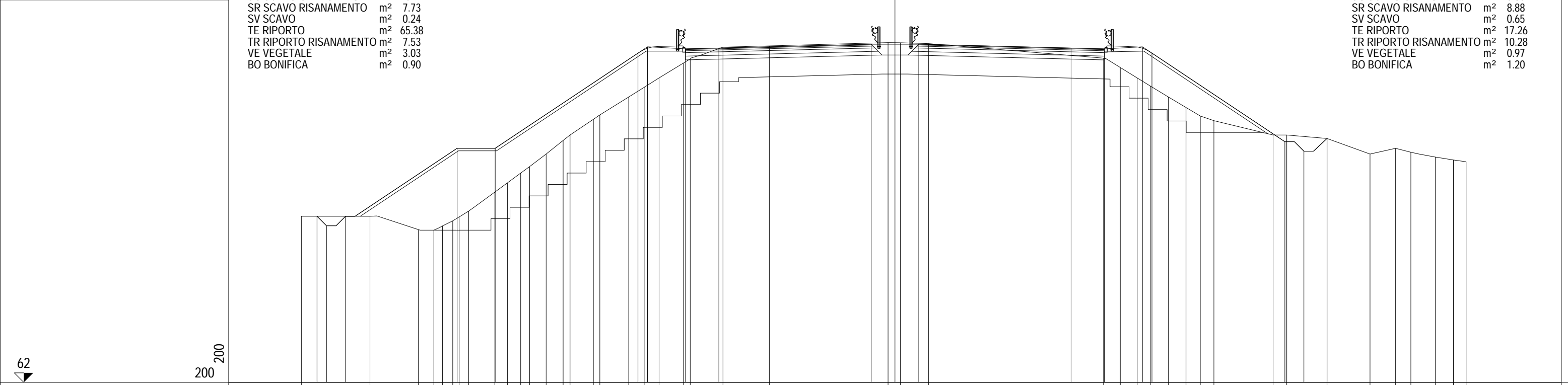
CAREGGIATA SUD

DN DEMOLIZIONE NERI	m ²	1.83
DP DEM. PACCHETTO	m ²	3.68
SC SCOTICO	m ²	4.80
SG SCAVO GRADONATURA	m ²	26.92
SR SCAVO RISANAMENTO	m ²	7.73
SV SCAVO	m ²	0.24
TE RIPORTO	m ²	65.38
TR RIPORTO RISANAMENTO	m ²	7.53
VE VEGETALE	m ²	3.03
BO BONIFICA	m ²	0.90

Arginello	Banchina	Corsia marcia dir. Cagliari	Corsia sorpasso dir. Cagliari	Banch.	Spartitraffico	Banch.	Corsia sorpasso dir. Pula	Corsia marcia dir. Pula	Banchina	Arginello
-----------	----------	-----------------------------	-------------------------------	--------	----------------	--------	---------------------------	-------------------------	----------	-----------

CAREGGIATA NORD

DN DEMOLIZIONE NERI	m ²	1.84
DP DEM. PACCHETTO	m ²	3.68
SC SCOTICO	m ²	2.88
SG SCAVO GRADONATURA	m ²	5.35
SR SCAVO RISANAMENTO	m ²	8.88
SV SCAVO	m ²	0.65
TE RIPORTO	m ²	17.26
TR RIPORTO RISANAMENTO	m ²	10.28
VE VEGETALE	m ²	0.97
BO BONIFICA	m ²	1.20



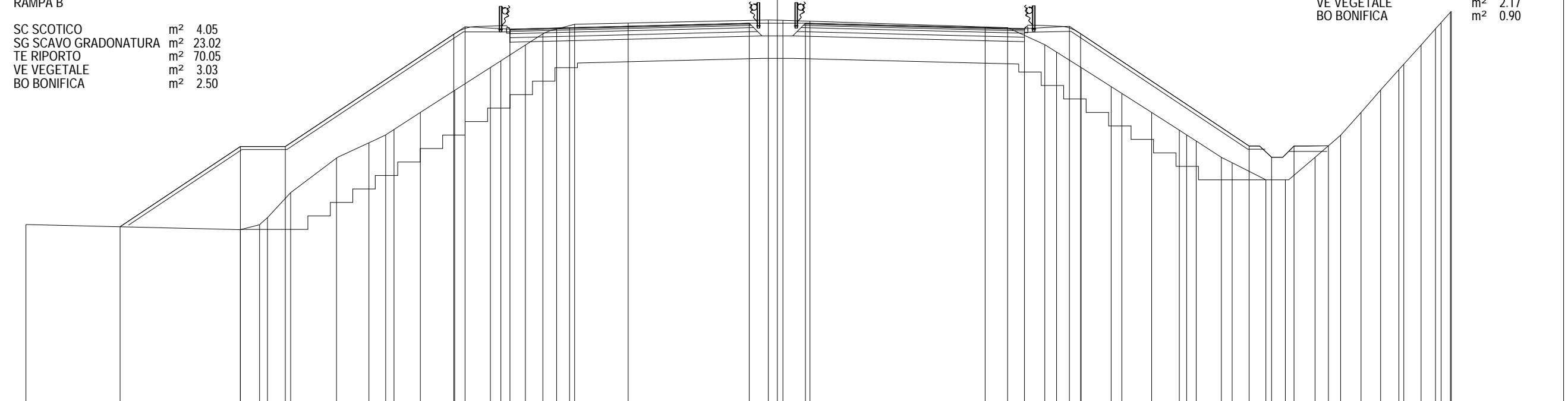
62
 200
 200

PROGRESSIVE TERRENO
 PARZIALI TERRENO
 QUOTE TERRENO
 PROGRESSIVE PROGETTO
 PARZIALI PROGETTO
 QUOTE PROGETTO

PROGRESSIVE TERRENO	-31.18	-27.58	-25.03	-24.22	-23.76	-23.23	-22.89	-22.40	-21.02	-20.35	-19.66	-19.19	-18.32	-17.43	-17.07	-15.84	-15.50	-13.99	-13.14	-12.39	-11.12	-10.75	-9.03	-6.60	-0.36	0.29	1.76	10.95	11.84	12.72	13.41	14.36	15.29	16.04	16.75	19.86	20.58	22.70	24.95	26.30	27.10	28.38	29.33	30.00
PARZIALI TERRENO	3.60	2.55	0.81	0.46	0.53	0.34	0.49	1.38	0.67	0.69	0.47	0.87	0.89	0.36	1.23	0.34	1.51	0.85	0.75	1.27	0.37	1.72	2.43	6.24	0.65	1.47	9.19	0.89	0.88	0.69	0.95	0.93	0.75	0.71	3.11	0.72	2.12	2.25	1.35	0.80	1.28	0.95	0.67	
QUOTE TERRENO	70.74	70.73	70.03	70.00	70.22	70.49	70.69	71.00	72.00	72.49	73.00	73.34	74.00	74.71	75.00	75.82	76.06	77.00	77.53	78.00	78.77	79.00	79.62	79.68	79.86	79.85	79.80	79.04	78.55	78.00	77.57	77.00	76.45	76.00	75.75	75.00	75.00	74.82	74.00	74.30	74.10	73.84	73.69	73.60
PROGRESSIVE PROGETTO	-30.36	-29.86	-28.86	-23.00	-21.00	-13.50	-13.00	-11.00	-9.25	-1.25	1.25	9.25	11.00	13.00	13.50	20.48	21.48	22.70																										
PARZIALI PROGETTO	0.50	1.00	5.86	2.00	7.50	0.50	2.00	1.75	8.00	2.50	8.00	1.75	2.00	0.50	6.98	1.00	1.22																											
QUOTE PROGETTO	70.73	70.23	70.73	74.30	74.30	79.30	79.64	79.53	79.57	79.77	79.77	79.57	79.53	79.63	79.30	74.65	74.15	74.82																										

PROFILO SS195
 SEZIONE 52
 PROGRESSIVA 22520.00

CAREGGIATA SUD				CAREGGIATA NORD											
DN DEMOLIZIONE NERI	m ²		1.83	DN DEMOLIZIONE NERI	m ²		1.84	DP DEM. PACCHETTO	m ²		3.68	SC SCOTICO	m ²		3.08
DP DEM. PACCHETTO	m ²		3.69	SG SCAVO GRADONATURA	m ²		13.78	SR SCAVO RISANAMENTO	m ²		10.23	TE RIPIERCO	m ²		31.34
SG SCAVO GRADONATURA	m ²		1.39	TR RIPIERCO RISANAMENTO	m ²		9.82	VE VEGETALE	m ²		2.17	BO BONIFICA	m ²		0.90
SR SCAVO RISANAMENTO	m ²		9.01												
TE RIPIERCO	m ²		1.08												
TR RIPIERCO RISANAMENTO	m ²		8.23												

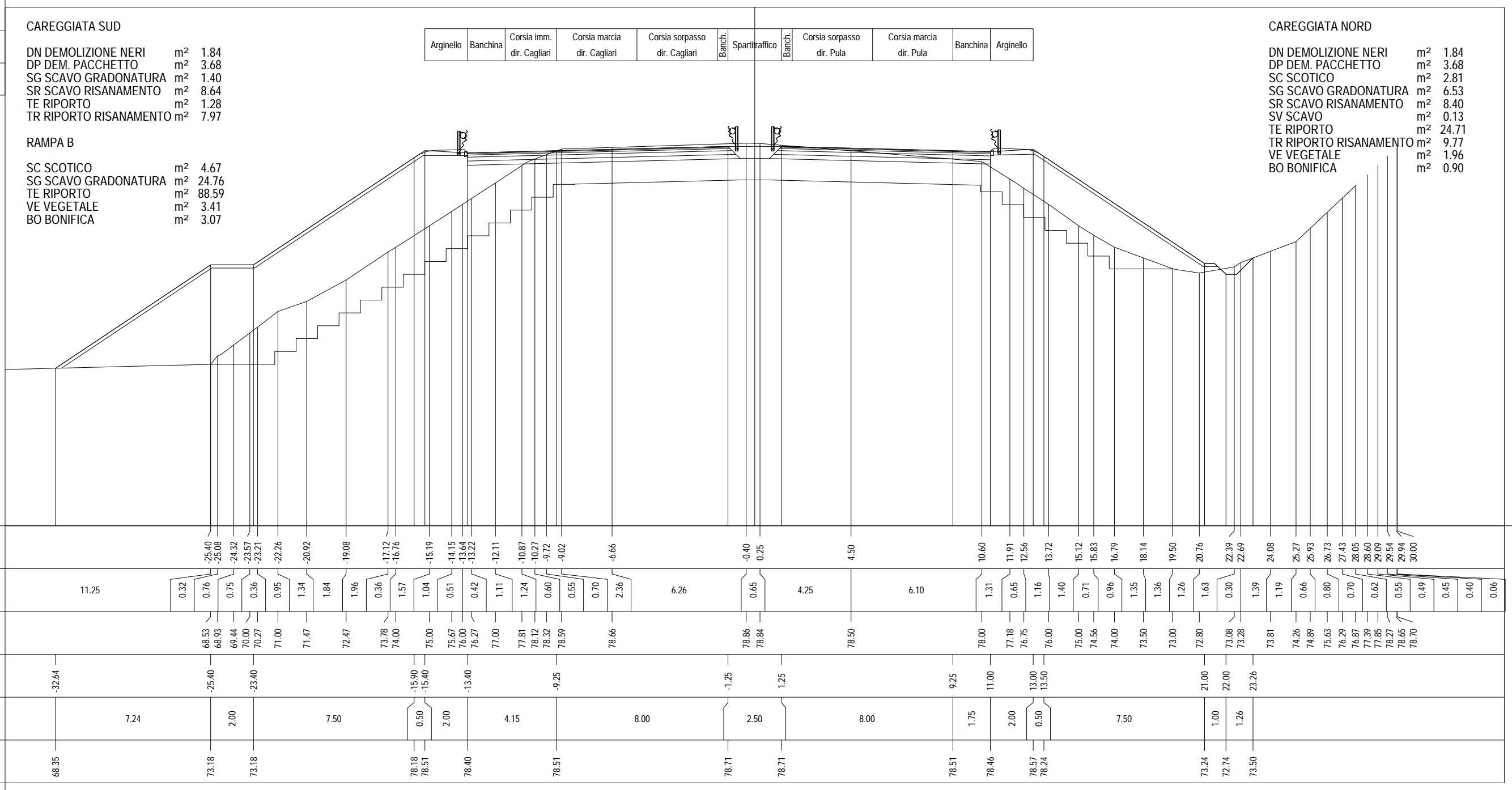


	PROGRESSIVE TERRENO	PARZIALI TERRENO	QUOTE TERRENO	PROGRESSIVE PROGETTO	PARZIALI PROGETTO	QUOTE PROGETTO
PROGRESSIVE TERRENO	-33.45	9.55	70.01			
PROGRESSIVE TERRENO	-23.90	0.85	69.78	-23.90	5.36	73.48
PROGRESSIVE TERRENO	-23.05	0.35	70.00	-21.90	2.00	73.48
PROGRESSIVE TERRENO	-22.70	1.04	70.32			
PROGRESSIVE TERRENO	-21.66	2.04	71.43			
PROGRESSIVE TERRENO	-19.62	1.44	72.97			
PROGRESSIVE TERRENO	-18.18	0.75	73.65		7.50	78.48
PROGRESSIVE TERRENO	-17.43	0.37	74.00		0.50	78.82
PROGRESSIVE TERRENO	-17.06	1.17	74.24		2.00	78.71
PROGRESSIVE TERRENO	-15.89	1.53	75.00		2.65	78.77
PROGRESSIVE TERRENO	-14.36	1.59	75.98	-14.40	8.00	78.97
PROGRESSIVE TERRENO	-12.77	0.46	77.00	-13.90	2.50	78.97
PROGRESSIVE TERRENO	-12.31	1.09	77.30	-11.90		
PROGRESSIVE TERRENO	-11.22	0.78	78.00	-9.25		
PROGRESSIVE TERRENO	-10.44	0.61	78.50			
PROGRESSIVE TERRENO	-9.83	0.81	78.71			
PROGRESSIVE TERRENO	-9.02	2.38	78.93			
PROGRESSIVE TERRENO	-6.64	6.24	78.98			
PROGRESSIVE TERRENO				-1.25		
PROGRESSIVE TERRENO	-0.40		79.12	1.25		
PROGRESSIVE TERRENO	0.25		79.10			
PROGRESSIVE TERRENO	1.45		79.06			
PROGRESSIVE TERRENO		8.80				
PROGRESSIVE TERRENO	10.25	1.65	78.77	9.25	1.75	78.77
PROGRESSIVE TERRENO	11.90	0.53	78.02	11.00	2.00	78.73
PROGRESSIVE TERRENO	12.43	1.09	77.69			
PROGRESSIVE TERRENO	13.52	1.34	77.00	13.00	0.50	78.84
PROGRESSIVE TERRENO	14.86	0.48	76.15	13.50		78.50
PROGRESSIVE TERRENO	15.34	1.32	75.85			
PROGRESSIVE TERRENO	16.66	1.23	75.00		7.50	73.50
PROGRESSIVE TERRENO	17.89	0.33	74.21			
PROGRESSIVE TERRENO	18.22	0.43	74.00	21.00		73.50
PROGRESSIVE TERRENO	18.65	1.11	73.73	22.00	1.00	73.00
PROGRESSIVE TERRENO	19.76	0.49	73.00	23.00	1.00	73.50
PROGRESSIVE TERRENO	20.25	1.49	72.76			
PROGRESSIVE TERRENO	21.74	0.87	72.00	24.53		73.51
PROGRESSIVE TERRENO	22.61	1.32	72.00			
PROGRESSIVE TERRENO	23.93	1.14	73.00			
PROGRESSIVE TERRENO	25.07	0.91	73.98			
PROGRESSIVE TERRENO	25.98	0.87	75.00			
PROGRESSIVE TERRENO	26.85	0.87	76.00			
PROGRESSIVE TERRENO	27.67	0.82	76.91			
PROGRESSIVE TERRENO	27.89	0.22	77.15			
PROGRESSIVE TERRENO	28.66	0.77	78.00			
PROGRESSIVE TERRENO	29.30	0.64	78.72			
PROGRESSIVE TERRENO	29.55	0.25	79.00			
PROGRESSIVE TERRENO	29.96	0.41	79.46			
PROGRESSIVE TERRENO	30.00	0.04	79.50			

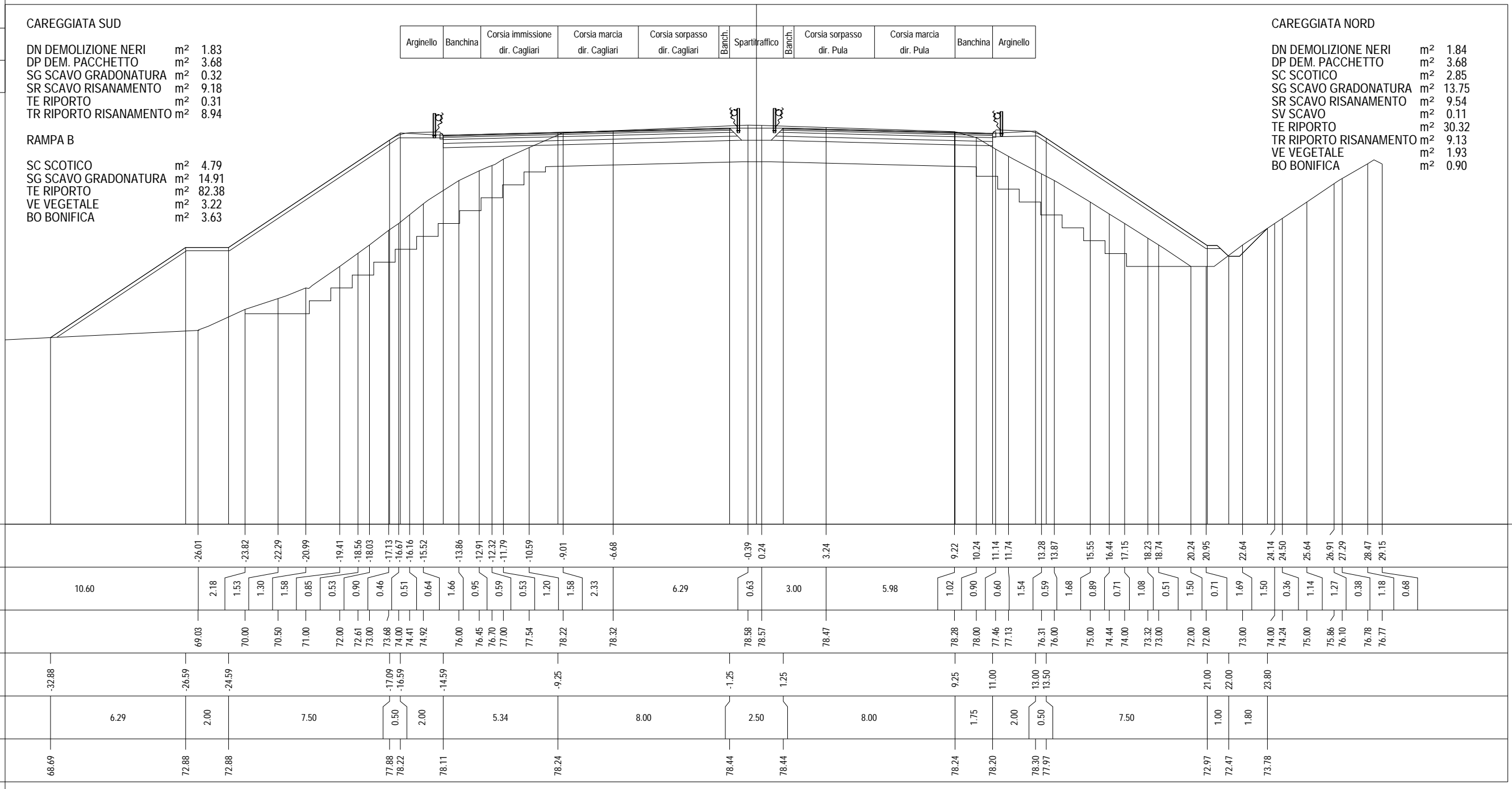
PROFILO SS195

SEZIONE 53

PROGRESSIVA 22540.00



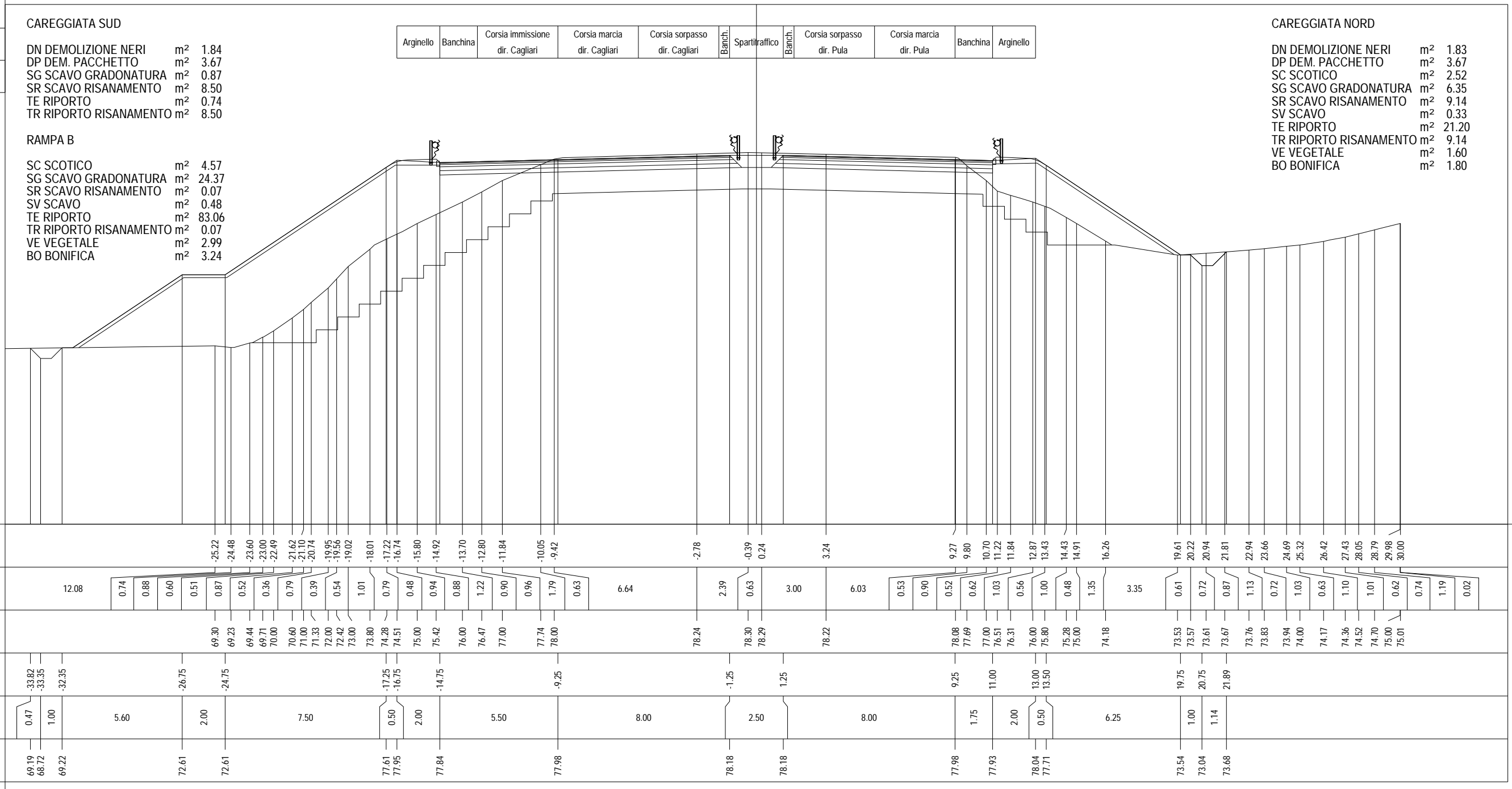
PROFILO SS195
 SEZIONE 54
 PROGRESSIVA 22560.00



60

200
 200

PROFILO SS195
 SEZIONE 55
 PROGRESSIVA 22580.00



61

200
200

PROFILO SS195
 SEZIONE 56
 PROGRESSIVA 22600.00

CAREGGIATA SUD

DN DEMOLIZIONE NERI	m ²	1.83
DP DEM. PACCHETTO	m ²	3.69
SR SCAVO RISANAMENTO	m ²	9.24
TR RIPORTO RISANAMENTO	m ²	9.24

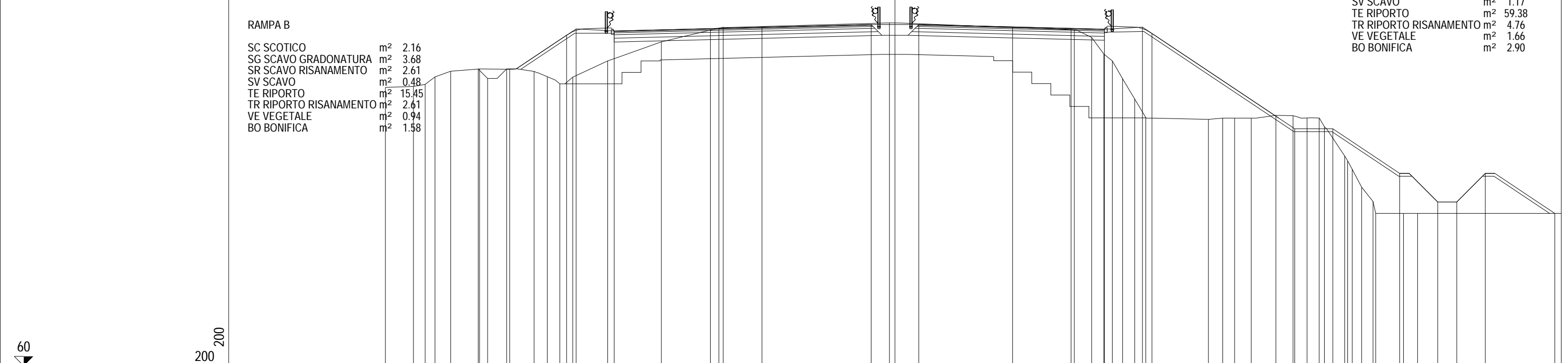
RAMPA B

SC SCOTICO	m ²	2.16
SG SCAVO GRADONATURA	m ²	3.68
SR SCAVO RISANAMENTO	m ²	2.61
SV SCAVO	m ²	0.48
TE RIPORTO	m ²	15.45
TR RIPORTO RISANAMENTO	m ²	2.61
VE VEGETALE	m ²	0.94
BO BONIFICA	m ²	1.58

Arginello	Banchina	Corsia immissione dir. Cagliari	Corsia marcia dir. Cagliari	Corsia sorpasso dir. Cagliari	Banch.	Spartitraffico	Banch.	Corsia sorpasso dir. Pula	Corsia marcia dir. Pula	Banchina	Arginello
-----------	----------	---------------------------------	-----------------------------	-------------------------------	--------	----------------	--------	---------------------------	-------------------------	----------	-----------

CAREGGIATA NORD

DN DEMOLIZIONE NERI	m ²	1.84
DP DEM. PACCHETTO	m ²	3.67
SC SCOTICO	m ²	2.52
SG SCAVO GRADONATURA	m ²	18.91
SR SCAVO RISANAMENTO	m ²	4.50
SV SCAVO	m ²	1.17
TE RIPORTO	m ²	59.38
TR RIPORTO RISANAMENTO	m ²	4.76
VE VEGETALE	m ²	1.66
BO BONIFICA	m ²	2.90



PROGRESSIVE TERRENO	-26.77	-25.29	-24.68	-24.16	-23.34	-21.82	-20.24	-18.96	-18.26	-17.60	-16.93	-15.09	-12.27	-9.69	-9.02	-6.99	-0.29	6.18	9.42	10.33	10.98	11.42	11.96	12.59	13.18	16.46	17.22	17.84	18.71	20.01	20.91	21.65	22.28	22.56	23.62	24.02	24.51	25.11	25.25	26.71	27.45					
PARZIALI TERRENO	1.48	0.61	0.52	0.82	1.52	1.58	1.28	0.70	0.66	0.67	1.84	2.82	2.58	0.67	2.03	6.70	6.47	3.24	0.91	0.65	0.44	0.54	0.63	0.59	3.28	0.76	0.62	0.87	1.30	0.90	0.74	0.63	0.63	0.28	1.06	0.16	0.24	0.49	0.60	0.14	1.46	0.74	8.95			
QUOTE TERRENO	74.61	74.66	74.77	75.16	75.46	75.58	75.56	75.45	75.17	74.80	75.15	76.00	77.00	77.62	77.77	77.81	78.00	77.76	77.63	77.23	76.36	76.00	75.07	74.00	73.03	72.93	73.00	73.00	73.00	73.14	73.13	73.01	73.00	72.54	71.01	70.76	70.31	69.38	68.62	68.00	68.00	68.00	68.00	68.00	68.00	68.00
PROGRESSIVE PROGETTO						-21.89	-21.40	-20.40		-17.25	-16.75	-14.75		-9.25		-1.25	1.25		9.25	11.00					13.00	13.50					21.00		23.00							26.51	28.51	29.51	31.01	34.66		
PARZIALI PROGETTO						0.49	1.00	3.15		0.50	2.00		5.50			8.00	2.50		8.00	1.75	2.00			0.50		7.50				2.00		3.51						2.00	1.00	1.50		3.65				
QUOTE PROGETTO						75.57	75.08	75.58		77.35	77.68	77.57		77.71		77.91	77.91		77.71	77.67				77.77	77.44		72.44	72.44			70.10		68.60	68.60		70.10							68.00			

PROFILO SS195
 SEZIONE 57
 PROGRESSIVA 22620.00

CAREGGIATA SUD
 DN DEMOLIZIONE NERI m² 1.85
 DP DEM. PACCHETTO m² 3.67
 SR SCAVO RISANAMENTO m² 9.26
 TR RIPORTO RISANAMENTO m² 9.26

Arginello	Banchina	Corsia immissione dir. Cagliari	Corsia marcia dir. Cagliari	Corsia sorpasso dir. Cagliari	Banch.	Spartitraffico	Banch.	Corsia sorpasso dir. Pula	Corsia marcia dir. Pula	Banchina	Arginello
-----------	----------	---------------------------------	-----------------------------	-------------------------------	--------	----------------	--------	---------------------------	-------------------------	----------	-----------

CAREGGIATA NORD
 DN DEMOLIZIONE NERI m² 1.84
 DP DEM. PACCHETTO m² 3.69
 SC SCOTICO m² 1.95
 SG SCAVO GRADONATURA m² 4.95
 SR SCAVO RISANAMENTO m² 8.66
 SV SCAVO m² 26.85
 TE RIPORTO m² 14.57
 TR RIPORTO RISANAMENTO m² 8.74
 VE VEGETALE m² 1.13
 BO BONIFICA m² 1.80

RAMPA B
 SC SCOTICO m² 2.66
 SR SCAVO RISANAMENTO m² 5.76
 SV SCAVO m² 2.84
 TE RIPORTO m² 1.29
 TR RIPORTO RISANAMENTO m² 7.63
 VE VEGETALE m² 0.58

62
 200
 200

PROGRESSIVE TERRENO			-25.79	-25.41	-24.71	-23.91	-23.20		-18.75	-16.75	-15.51	-14.50		-12.07	-10.76	-9.77	-8.95	-6.61		-0.10		6.11	9.34	10.48	11.05	12.17	12.71	13.45	14.27		17.45	19.14	20.40		23.42	24.04	25.39		28.21	28.91	29.59	30.00
PARZIALI TERRENO		0.38	0.70	0.80	0.71		4.45		2.00	1.24	1.01		2.43	1.31	0.99	0.82	2.34		6.51		6.21		3.23	1.14	0.57	1.12	0.54	0.74	0.82		3.18	1.69	1.26		3.02	0.62	1.35		2.82	0.70	0.68	0.41
QUOTE TERRENO		76.28	76.00	75.97	76.05	76.11		76.51	76.70	76.68	76.50		76.65	77.09	77.33	77.54		77.99		77.73		77.53	77.41	77.10	76.86	76.00	75.31	75.00	75.00		74.72	74.75	74.70		74.19	74.09	73.73		73.00	72.76	72.53	72.38
PROGRESSIVE PROGETTO					-22.61		-21.32	-20.28		-17.25	-16.75	-14.75				-9.25				-1.25	1.25		9.25	11.00		13.00	13.50				21.00		23.00	24.36		26.36	27.36		29.98			
PARZIALI PROGETTO					1.29	1.04		3.03		0.50	2.00		5.50			8.00				2.50		8.00	1.75	2.00		0.50			7.50		2.00		1.36		2.00	1.00		2.62				
QUOTE PROGETTO					76.16	74.87	75.37		77.08	77.41	77.31					77.44				77.64	77.64		77.44	77.40		77.51	77.17				72.17		72.17	71.27		69.77	69.77		72.39			

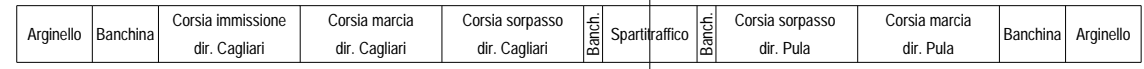
PROFILO SS195
 SEZIONE 58
 PROGRESSIVA 22640.00

CAREGGIATA SUD

DN DEMOLIZIONE NERI m² 1.84
 DP DEM. PACCHETTO m² 3.68
 SR SCAVO RISANAMENTO m² 9.27
 TR RIPORTO RISANAMENTO m² 9.26

RAMPA B

SC SCOTICO m² 2.27
 SR SCAVO RISANAMENTO m² 8.62
 SV SCAVO m² 1.23
 TR RIPORTO RISANAMENTO m² 9.31
 VE VEGETALE m² 0.42

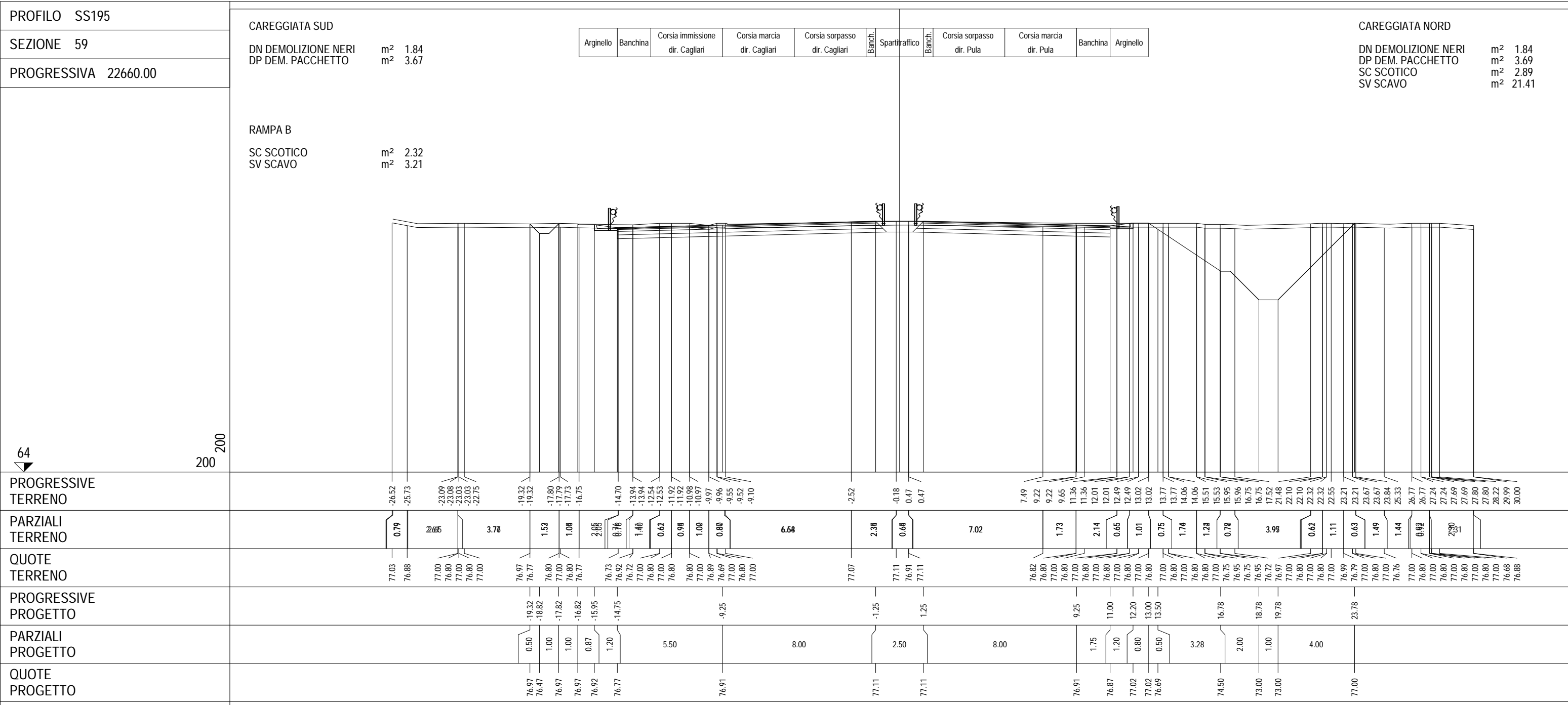


CAREGGIATA NORD

DN DEMOLIZIONE NERI m² 1.83
 DP DEM. PACCHETTO m² 3.68
 SC SCOTICO m² 0.88
 SR SCAVO RISANAMENTO m² 13.06
 SV SCAVO m² 35.79
 TR RIPORTO RISANAMENTO m² 13.20

64
 200 200

PROGRESSIVE TERRENO	-26.09	-25.39	-23.57	-21.25	-19.47	-16.70	-10.33	-9.30	-2.52	-0.16	0.47	4.14	6.01	6.89	9.80	11.82	16.09	17.53	19.53	22.87	25.12	30.00		
PARZIALI TERRENO	0.70	1.82	2.32	1.78	2.77	6.37	1.03	6.78	2.36	0.63	3.67	1.87	0.88	2.91	2.02	4.27	1.44	2.00	3.34	2.25	4.88			
QUOTE TERRENO	76.75	76.65	76.59	76.66	76.63	76.83	77.00	77.20	77.37	77.41	77.41	77.31	77.26	77.24	77.13	77.03	76.89	76.83	76.79	76.87	76.72	76.61		
PROGRESSIVE PROGETTO				-20.72	-19.73	-18.69	-17.25	-16.75	-14.75	-9.25	-1.25	1.25			9.25	11.00	12.20	13.00	13.50		18.98	20.98	21.98	26.86
PARZIALI PROGETTO				0.99	1.04	1.44	0.50	2.00	5.50		8.00	2.50	8.00		1.75	1.20	0.80	0.50	5.48	2.00	1.00	4.88		
QUOTE PROGETTO				76.65	75.66	76.16	76.81	77.15	77.04	77.18	77.38	77.38			77.18	77.13	77.28	77.28	76.95		73.30	71.80	71.80	76.68



PROFILO SS195
 SEZIONE 61
 PROGRESSIVA 22700.00

CAREGGIATA SUD

DN DEMOLIZIONE NERI m² 1.84
 DP DEM. PACCHETTO m² 3.70

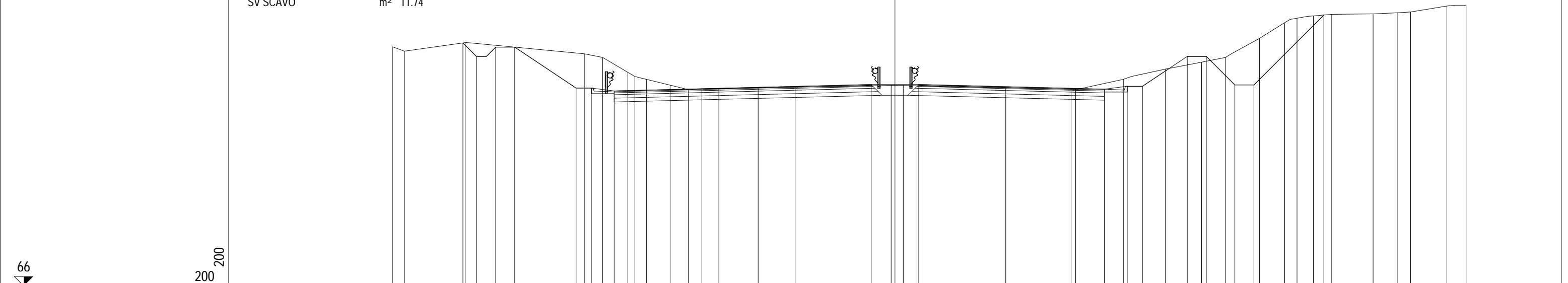
RAMPA B

DN DEMOLIZIONE NERI m² 0.56
 DP DEM. PACCHETTO m² 1.22
 SC SCOTICO m² 2.35
 SV SCAVO m² 11.74

Arginello	Banchina	Corsia immissione dir. Cagliari	Corsia marcia dir. Cagliari	Corsia sorpasso dir. Cagliari	Banch.	Spartitraffico	Banch.	Corsia sorpasso dir. Pula	Corsia marcia dir. Pula	Banchina	Arginello
-----------	----------	---------------------------------	-----------------------------	-------------------------------	--------	----------------	--------	---------------------------	-------------------------	----------	-----------

CAREGGIATA NORD

DN DEMOLIZIONE NERI m² 1.84
 DP DEM. PACCHETTO m² 3.68
 SC SCOTICO m² 2.36
 SV SCAVO m² 9.02
 TE RIPORTO m² 0.53
 VE VEGETALE m² 0.39



PROGRESSIVE TERRENO	-26.40	-25.77	-22.58	-16.32	-15.35	-14.03	-13.66	-13.05	-11.81	-10.85	-10.14	-7.19	-5.25	-0.20	0.44	5.82	9.49	12.00	14.20	16.10	17.36	19.15	20.47	21.12	21.98	22.94	25.12	26.41	27.09	28.99	30.00
PARZIALI TERRENO	0.63	3.19	6.26	0.97	1.32	0.37	0.61	1.24	0.96	0.71	2.95	1.94	5.05	0.64	5.38	3.67	2.51	2.20	1.90	1.26	1.79	1.32	0.65	0.86	0.96	2.18	1.29	0.68	1.90	1.01	
QUOTE TERRENO	78.56	78.33	78.78	78.19	78.00	77.22	77.00	76.85	76.55	76.31	76.35	76.41	76.44	76.53	76.53	76.41	76.32	76.85	77.39	77.75	78.00	79.00	79.83	80.06	80.18	80.27	80.29	80.35	80.39	80.70	80.74
PROGRESSIVE PROGETTO			-22.70	-21.97	-20.97	-19.97	-16.75	-15.95	-14.75		-9.25			-1.25	1.25		9.25	11.00	12.20	13.00	15.35	16.35	17.85	18.85		22.53					
PARZIALI PROGETTO			0.73	1.00	1.00	3.22	0.80	1.20	5.50			8.00		2.50		8.00	1.75	1.20	0.80	2.35	1.00	1.50	1.00	3.68							
QUOTE PROGETTO			78.76	78.04	78.54	78.54	76.39	76.39	76.24		76.38			76.58	76.58		76.38	76.34	76.49	76.49	78.05	78.05	76.55	76.55		80.23					

PROFILO SS195
 SEZIONE 62
 PROGRESSIVA 22720.00

CAREGGIATA SUD

DN DEMOLIZIONE NERI m² 1.85
 DP DEM. PACCHETTO m² 3.70

RAMPA B

DN DEMOLIZIONE NERI m² 0.57
 DP DEM. PACCHETTO m² 1.15
 SC SCOTICO m² 2.55
 SV SCAVO m² 9.04

Arginello	Banchina	Corsia immissione dir. Cagliari	Corsia marcia dir. Cagliari	Corsia sorpasso dir. Cagliari	Banch.	Spartitraffico	Banch.	Corsia sorpasso dir. Pula	Corsia marcia dir. Pula	Banchina	Arginello
-----------	----------	---------------------------------	-----------------------------	-------------------------------	--------	----------------	--------	---------------------------	-------------------------	----------	-----------

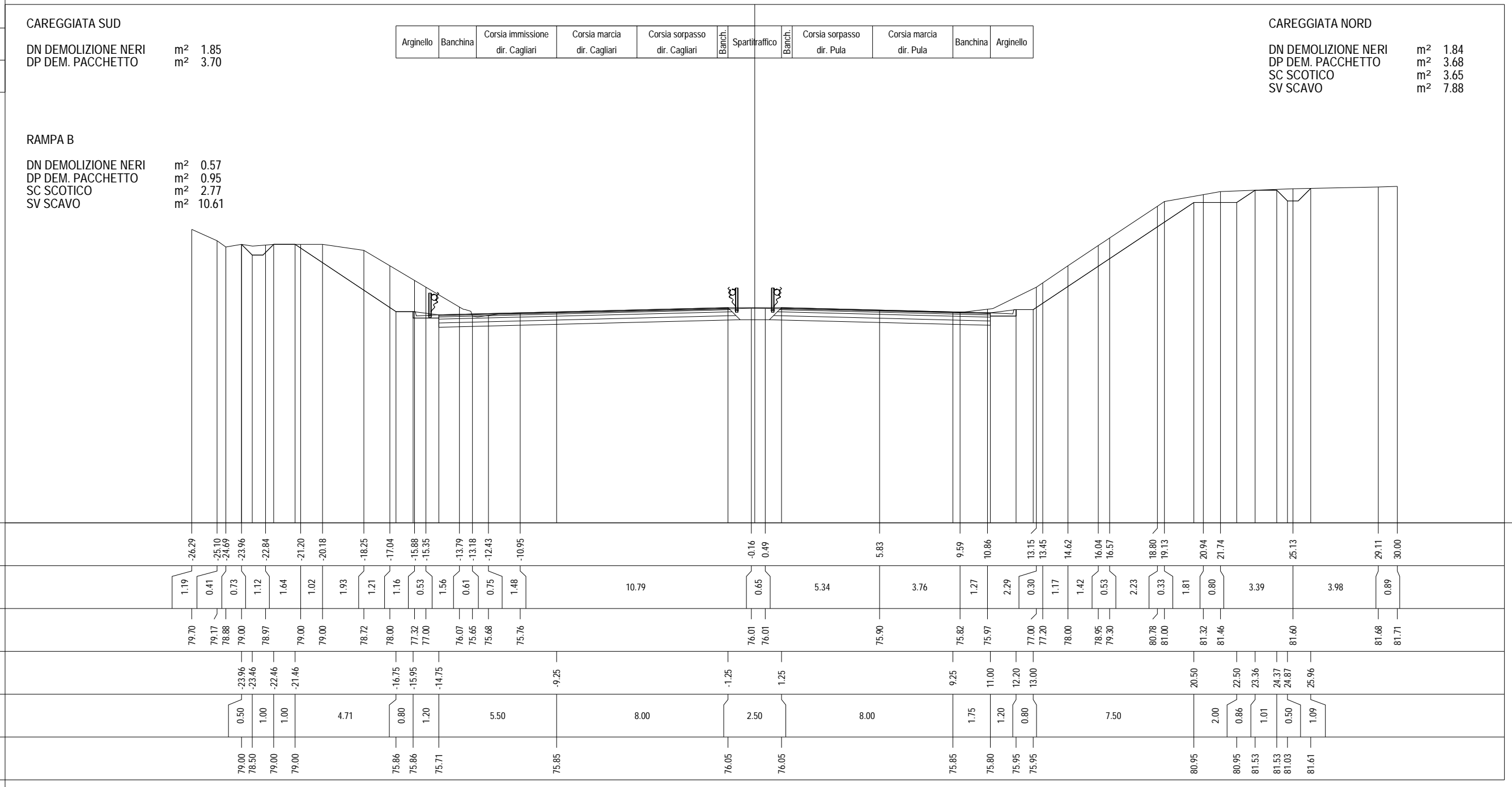
CAREGGIATA NORD

DN DEMOLIZIONE NERI m² 1.83
 DP DEM. PACCHETTO m² 3.68
 SC SCOTICO m² 2.71
 SV SCAVO m² 11.30

66
 200
 200

PROGRESSIVE TERRENO	-26.16	-24.63	-23.37	-22.57	-21.68	-19.10	-18.39	-17.38	-16.67	-16.11	-14.31	-13.71	-13.14	-12.52	-10.31	-0.16	0.48	5.81	9.50	10.37	11.15	13.05	13.89	14.40	15.27	15.83	16.27	17.52	19.51	20.78	21.61	23.09	23.78	25.63	29.98	30.00
PARZIALI TERRENO	1.53	1.26	0.80	0.89	2.58	0.71	1.01	0.71	0.56	1.80	0.60	0.57	0.62	2.21	10.15	0.64	5.33	3.69	0.87	0.78	1.90	0.84	0.51	0.87	0.56	0.44	1.25	1.99	1.27	0.83	1.48	0.69	1.85	4.35	0.02	
QUOTE TERRENO	79.47	78.91	78.87	78.76	78.82	79.00	79.00	78.46	78.00	77.67	76.63	76.31	76.00	76.00	76.05	76.28	76.26	76.16	76.08	76.00	76.16	77.00	77.63	78.00	78.61	79.00	79.29	79.58	79.88	80.00	80.18	80.48	80.62	80.97	80.82	80.82
PROGRESSIVE PROGETTO			-23.37	-22.87	-21.87	-20.87		-16.75	-15.95	-14.75				-9.25		-1.25	1.25		9.25	11.00	12.20	13.00					18.19	19.20	21.12	22.12		25.27				
PARZIALI PROGETTO			0.50	1.00	1.00	4.12	0.80	1.20	5.50	8.00	2.50	8.00							1.75	1.20	0.80	5.19	1.01	1.92	1.00	3.15										
QUOTE PROGETTO			78.87	78.37	78.87	78.87	76.13	76.13	75.98	76.11	76.31	76.31							76.11	76.07	76.22	76.22					79.68	79.68	77.75	77.75		80.90				

PROFILO SS195
 SEZIONE 63
 PROGRESSIVA 22740.00



66

200 200

PROFILO SS195

SEZIONE 64

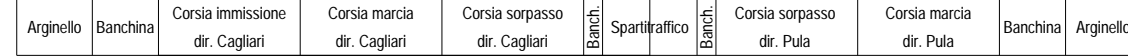
PROGRESSIVA 22760.00

CAREGGIATA SUD

DN DEMOLIZIONE NERI	m ²	1.84
DP DEM. PACCHETTO	m ²	3.71

RAMPA B

DN DEMOLIZIONE NERI	m ²	0.58
DP DEM. PACCHETTO	m ²	1.02
SC SCOTICO	m ²	2.83
SV SCAVO	m ²	12.39

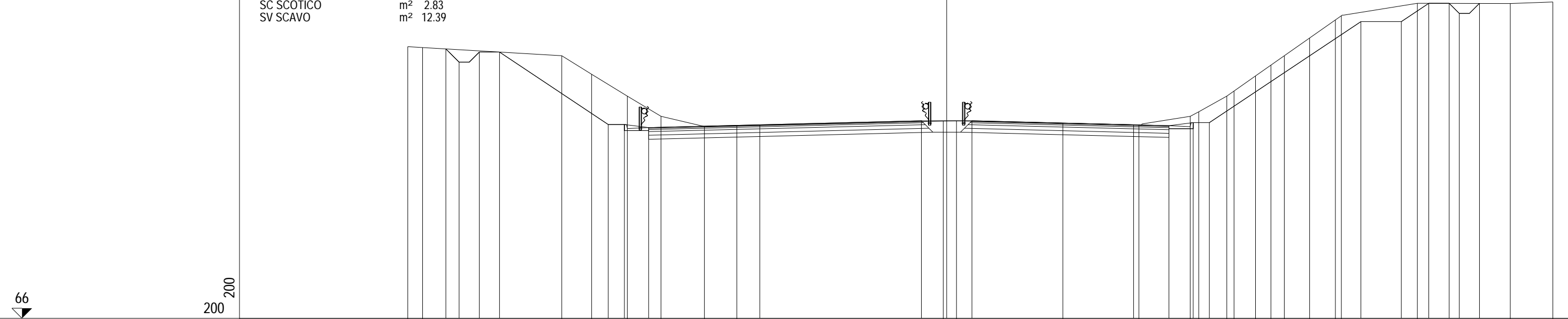


CAREGGIATA NORD

DN DEMOLIZIONE NERI	m ²	1.84
DP DEM. PACCHETTO	m ²	3.69
SC SCOTICO	m ²	3.70
SV SCAVO	m ²	7.66

66

200
200



PROGRESSIVE TERRENO	-26.67	-25.94			-19.05	-17.57	-15.81	-14.14	-11.99	-10.39			-0.17	0.49		5.75	9.51	12.05	12.48	13.86	14.22	15.28	16.05	16.71	17.96	19.24	19.53		23.29			27.89	30.00
---------------------	--------	--------	--	--	--------	--------	--------	--------	--------	--------	--	--	-------	------	--	------	------	-------	-------	-------	-------	-------	-------	-------	-------	-------	-------	--	-------	--	--	-------	-------

PARZIALI TERRENO	0.73		6.89		1.48	1.76	1.67	2.15	1.60		10.22		0.66		5.26	3.76	2.54	0.43	1.38	0.36	1.06	0.77	0.66	1.25	1.28	0.29		3.76		4.60		2.11	
------------------	------	--	------	--	------	------	------	------	------	--	-------	--	------	--	------	------	------	------	------	------	------	------	------	------	------	------	--	------	--	------	--	------	--

QUOTE TERRENO	79.45	79.40			79.00	78.08	77.00	76.00	75.49	75.53			75.76	75.77		75.66	75.58	76.00	76.22	77.00	77.25	78.00	78.53	79.00	79.88	80.77	80.98		81.59			81.58	81.66
---------------	-------	-------	--	--	-------	-------	-------	-------	-------	-------	--	--	-------	-------	--	-------	-------	-------	-------	-------	-------	-------	-------	-------	-------	-------	-------	--	-------	--	--	-------	-------

PROGRESSIVE PROGETTO		-24.79	-24.13	-23.13	-22.13		-16.75	-15.95	-14.75		-9.25		-1.25	1.25		9.25	11.00	12.20	13.00								20.50		22.50	23.86	24.87	25.37	26.37		
----------------------	--	--------	--------	--------	--------	--	--------	--------	--------	--	-------	--	-------	------	--	------	-------	-------	-------	--	--	--	--	--	--	--	-------	--	-------	-------	-------	-------	-------	--	--

PARZIALI PROGETTO		0.66	1.00	1.00		5.38	0.80	1.20		5.50		8.00		2.50		8.00	1.75	1.20	0.80								7.50		2.00	1.36	1.01	0.50	1.00		
-------------------	--	------	------	------	--	------	------	------	--	------	--	------	--	------	--	------	------	------	------	--	--	--	--	--	--	--	------	--	------	------	------	------	------	--	--

QUOTE PROGETTO		79.34	78.68	79.18	79.18		75.59	75.59	75.44		75.58		75.78	75.78		75.58	75.54	75.69	75.69									80.69		80.69	81.59	81.59	81.09	81.59		
----------------	--	-------	-------	-------	-------	--	-------	-------	-------	--	-------	--	-------	-------	--	-------	-------	-------	-------	--	--	--	--	--	--	--	--	-------	--	-------	-------	-------	-------	-------	--	--

PROFILO SS195
 SEZIONE 65
 PROGRESSIVA 22780.00

CAREGGIATA SUD

DN DEMOLIZIONE NERI m² 1.84
 DP DEM. PACCHETTO m² 3.70

RAMPA B

DN DEMOLIZIONE NERI m² 0.56
 DP DEM. PACCHETTO m² 1.09
 SC SCOTICO m² 3.06
 SV SCAVO m² 15.26

Arginello	Banchina	Corsia immissione dir. Cagliari	Corsia marcia dir. Cagliari	Corsia sorpasso dir. Cagliari	Banch.	Spartitraffico	Banch.	Corsia sorpasso dir. Pula	Corsia marcia dir. Pula	Banchina	Arginello
-----------	----------	---------------------------------	-----------------------------	-------------------------------	--------	----------------	--------	---------------------------	-------------------------	----------	-----------

CAREGGIATA NORD

DN DEMOLIZIONE NERI m² 1.84
 DP DEM. PACCHETTO m² 3.68
 SC SCOTICO m² 3.82
 SV SCAVO m² 8.52

66
 200 200

PROGRESSIVE TERRENO	-27.44	-25.93	-24.52	-20.39	-19.34	-17.93	-16.25	-15.83	-13.94	-12.01	-10.43	-0.13	5.67	9.47	10.13	11.89	14.03	14.73	15.94	16.28	17.51	19.05	20.54	20.83	22.09	25.30	28.51	30.00
PARZIALI TERRENO	1.51	1.41	4.13	1.05	1.41	1.68	0.42	1.89	1.93	1.58	10.30	5.80	3.80	0.66	1.76	2.14	0.70	1.21	0.34	1.23	1.54	1.49	0.29	1.26	3.21	3.21	1.49	
QUOTE TERRENO	79.79	79.78	79.91	79.50	79.00	78.09	77.00	76.73	76.04	75.25	75.28	75.49	75.39	75.32	75.55	76.15	76.78	77.23	78.00	78.21	79.00	80.00	81.00	81.20	81.58	81.81	81.76	81.54
PROGRESSIVE PROGETTO		-25.93	-25.43	-24.43	-23.43		-16.75	-15.95	-14.75		-9.25	-1.25	1.25	9.25	11.00	12.20	13.00					20.50	22.50		24.50	25.51	26.01	27.01
PARZIALI PROGETTO	0.50	1.00	1.00	6.68		0.80	1.20	5.50	8.00	2.50	8.00	1.75	1.20	0.80	7.50	2.00	2.00	1.01	0.50	1.00								
QUOTE PROGETTO	79.78	79.28	79.78	79.78		75.33	75.33	75.18	75.32	75.52	75.52	75.32	75.27	75.42	75.42	80.42	80.42	81.75	81.75	81.25	81.75							

PROFILO SS195
 SEZIONE 66
 PROGRESSIVA 22800.00

CAREGGIATA SUD

DN DEMOLIZIONE NERI m² 1.84
 DP DEM. PACCHETTO m² 3.71

RAMPA B

DN DEMOLIZIONE NERI m² 0.56
 DP DEM. PACCHETTO m² 1.10
 SC SCOTICO m² 3.16
 SV SCAVO m² 16.46

Arginello	Banchina	Corsia immissione dir. Cagliari	Corsia marcia dir. Cagliari	Corsia sorpasso dir. Cagliari	Banch.	Spartitraffico	Banch.	Corsia sorpasso dir. Pula	Corsia marcia dir. Pula	Banchina	Arginello
-----------	----------	---------------------------------	-----------------------------	-------------------------------	--------	----------------	--------	---------------------------	-------------------------	----------	-----------

CAREGGIATA NORD

DN DEMOLIZIONE NERI m² 1.84
 DP DEM. PACCHETTO m² 3.68
 SC SCOTICO m² 4.05
 SV SCAVO m² 14.10

66
 200

PROGRESSIVE TERRENO	-28.01	-26.51		-22.75	-21.32	-20.44	-18.65	-17.22	-16.69	-16.09	-15.28	-12.63	-11.93		-4.15	-0.13	0.50		5.65		9.46	10.84	12.34	13.26	13.59	14.34	15.37	15.65	15.95	16.95	18.25	18.60	19.54	21.49	23.03	23.75	24.61		28.13	29.64	30.00	
PARZIALI TERRENO	1.50	3.76		1.43	0.88	1.79	1.43	0.53	0.60	0.81		2.65	0.70		7.78		4.02	0.63		5.15		3.81	1.38	1.50	0.92	0.33	0.75	1.03	0.28	0.30	1.00	1.30	0.35	0.94	1.95	1.54	0.72	0.86		3.52	1.51	0.36
QUOTE TERRENO	79.90	79.90		79.94	80.00	79.53	78.38	77.37	77.00	76.57	76.00	75.20	74.99		75.15	75.24	75.23		75.13		75.05	75.23	75.81	76.18	76.43	77.00	77.79	78.00	78.24	79.00	80.00	80.27	81.00	81.64	81.96	82.08	82.22		82.24	82.24	82.00	
PROGRESSIVE PROGETTO		-26.51							-16.75	-15.95	-14.75				-9.25		-1.25	1.25			9.25	11.00	12.20	13.00							20.50		22.50				25.62	26.63	27.13	28.13		
PARZIALI PROGETTO		0.50	1.00		7.26			0.80	1.20		5.50				8.00		2.50		8.00		1.75	1.20	0.80			7.50					2.00		3.12		1.01	0.50	1.00					
QUOTE PROGETTO	79.90	79.40	79.90	79.90			75.06	75.06	74.91		75.05				75.25	75.25			75.16	75.16		75.01	75.16	75.16			75.05	75.01	75.16	75.16		80.16	80.16		82.24	82.24	81.74	82.24				

PROFILO SS195
 SEZIONE 67
 PROGRESSIVA 22820.00

CAREGGIATA SUD

DN DEMOLIZIONE NERI m² 1.85
 DP DEM. PACCHETTO m² 3.70

RAMPA B

DN DEMOLIZIONE NERI m² 0.56
 DP DEM. PACCHETTO m² 1.12
 SC SCOTICO m² 3.70
 SV SCAVO m² 16.43

Arginello	Banchina	Corsia immissione dir. Cagliari	Corsia marcia dir. Cagliari	Corsia sorpasso dir. Cagliari	Banch.	Spartitraffico	Banch.	Corsia sorpasso dir. Pula	Corsia marcia dir. Pula	Banchina	Arginello
-----------	----------	---------------------------------	-----------------------------	-------------------------------	--------	----------------	--------	---------------------------	-------------------------	----------	-----------

CAREGGIATA NORD

DN DEMOLIZIONE NERI m² 1.84
 DP DEM. PACCHETTO m² 3.68
 SC SCOTICO m² 4.22
 SV SCAVO m² 18.17

66
 200 200

PROGRESSIVE TERRENO	-30.83	-29.31	-27.73	-26.48		-22.89	-22.15	-20.50	-18.62	-16.90	-15.80	-15.41	-14.51	-14.03	-11.91	-10.39		-0.15	0.48		5.61		9.45		11.04		12.77	13.45	15.26	15.71	16.74	17.51	19.28	20.79	21.18	22.02	22.67		27.48	30.40
PARZIALI TERRENO		1.52	1.58	1.25	3.59	0.74	1.65	1.88	1.72	1.10	0.39	0.90	0.48	2.12	1.52	10.24		0.63	5.13		3.84	1.59	1.73	0.68	1.81	0.45	1.03	0.77	1.77	1.51	0.39	0.84	0.65	4.81	2.92					
QUOTE TERRENO	80.14	80.19	80.16	80.19		80.02	80.00	79.15	78.00	76.87	76.14	75.88	75.30	75.00	74.75	74.78		75.01	75.03		74.93	74.86	75.37	75.73	76.32	77.67	78.00	78.75	79.27	80.47	81.48	81.75	82.06	82.13		82.61	82.50			
PROGRESSIVE PROGETTO		-29.31	-26.80	-27.80	-26.80	-26.25		-24.25		-16.75	-15.95	-14.75			-9.25			-1.25	1.25		9.25	11.00	12.20	13.00					20.50						26.39	27.40	27.90	28.95		
PARZIALI PROGETTO		0.51	1.00	1.00	0.55	2.00		7.50		0.80	1.20			5.50		8.00		2.50		8.00	1.75	1.20	0.80		7.50				2.00		3.89	1.01	0.50	1.05						
QUOTE PROGETTO	80.19	79.68	80.18	80.18	79.81	79.81				74.81	74.81	74.66			74.80			75.00	75.00		74.80	74.76	74.91	74.91					79.91	79.91					82.50	82.00	82.55			

PROFILO SS195
 SEZIONE 68
 PROGRESSIVA 22840.00

CAREGGIATA SUD

DN DEMOLIZIONE NERI m² 1.84
 DP DEM. PACCHETTO m² 3.71

RAMPA B

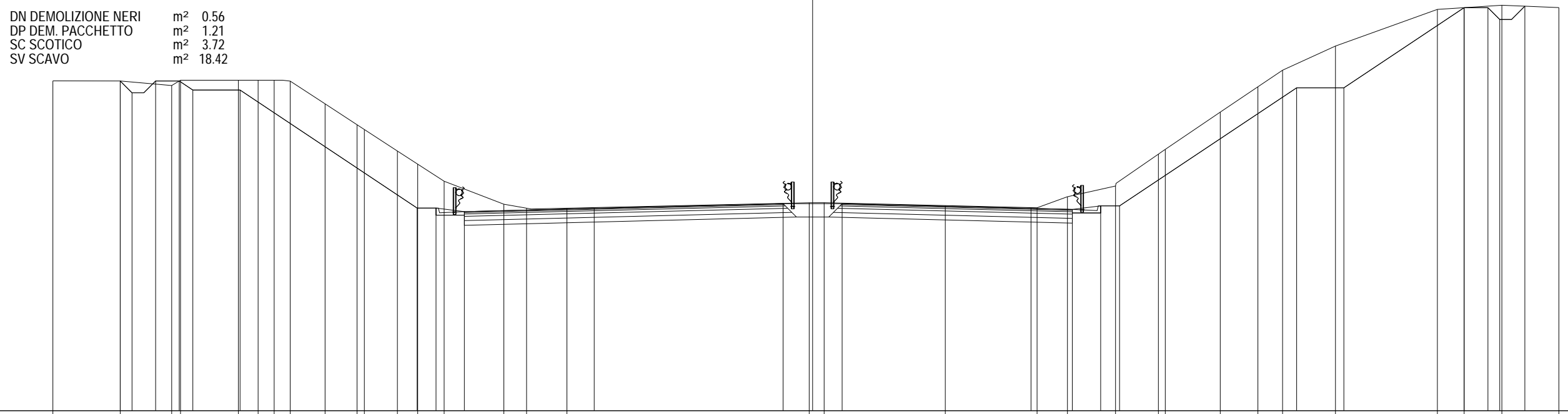
DN DEMOLIZIONE NERI m² 0.56
 DP DEM. PACCHETTO m² 1.21
 SC SCOTICO m² 3.72
 SV SCAVO m² 18.42

Arginello	Banchina	Corsia immissione dir. Cagliari	Corsia marcia dir. Cagliari	Corsia sorpasso dir. Cagliari	Banch.	Spartitraffico	Banch.	Corsia sorpasso dir. Pula	Corsia marcia dir. Pula	Banchina	Arginello
-----------	----------	---------------------------------	-----------------------------	-------------------------------	--------	----------------	--------	---------------------------	-------------------------	----------	-----------

CAREGGIATA NORD

DN DEMOLIZIONE NERI m² 1.85
 DP DEM. PACCHETTO m² 3.68
 SC SCOTICO m² 4.53
 SV SCAVO m² 16.74

66
 200 200



PROGRESSIVE TERRENO	-32.18	-29.33	-27.15	-26.77	-24.32	-23.49	-22.81	-22.13	-20.65	-19.29	-18.99	-17.59	-16.73	-15.61	-13.08	-12.12	-10.41	-0.14	0.49	5.62	9.51	10.79	12.83	14.64	14.94	17.26	18.86	19.90	22.14	26.46	27.59	29.19	31.61	
PARZIALI TERRENO	2.85	2.18	0.38	2.45	0.83	0.68	0.68	0.68	1.48	1.36	0.30	1.40	0.86	1.12	2.53	0.96	1.71	0.63	5.13	3.89	1.28	2.04	1.81	0.30	2.32	1.60	1.04	2.24	4.32	1.13	1.60	2.42		
QUOTE TERRENO	79.97	79.97	79.78	80.00	80.00	80.00	80.00	79.96	79.00	78.11	77.91	77.00	76.44	75.72	74.75	74.58	74.58	74.81	74.81	74.69	74.60	75.06	75.52	76.87	77.07	78.65	79.72	80.42	81.45	83.00	83.07	83.18	83.08	
PROGRESSIVE PROGETTO		-29.33	-28.83	-27.83	-26.83	-26.25	-24.25						-16.75	-15.95	-14.75	-9.25		-1.25	1.25		9.25	11.00	12.20	13.00			20.50	22.50			27.59	28.60	29.10	30.17
PARZIALI PROGETTO		0.50	1.00	1.00	0.58	2.00			7.50				0.80	1.20		5.50		2.50		8.00	1.75	1.20	0.80		7.50		2.00		5.09	1.01	0.50	1.07		
QUOTE PROGETTO		79.97	79.47	79.97	79.97	79.58	79.58						74.58	74.58	74.43	74.57		74.77	74.77		74.57	74.53	74.68	74.68			79.68	79.68			83.07	83.07	82.57	83.14

PROFILO SS195
 SEZIONE 69
 PROGRESSIVA 22860.00

CAREGGIATA SUD

DN DEMOLIZIONE NERI m² 1.84
 DP DEM. PACCHETTO m² 3.70

RAMPA B

DN DEMOLIZIONE NERI m² 0.57
 DP DEM. PACCHETTO m² 1.18
 SC SCOTICO m² 3.76
 SV SCAVO m² 18.99

Arginello	Banchina	Corsia immissione dir. Cagliari	Corsia marcia dir. Cagliari	Corsia sorpasso dir. Cagliari	Banch.	Spartitraffico	Banch.	Corsia sorpasso dir. Pula	Corsia marcia dir. Pula	Banchina	Arginello
-----------	----------	---------------------------------	-----------------------------	-------------------------------	--------	----------------	--------	---------------------------	-------------------------	----------	-----------

CAREGGIATA NORD

DN DEMOLIZIONE NERI m² 1.84
 DP DEM. PACCHETTO m² 3.68
 SC SCOTICO m² 4.59
 SV SCAVO m² 18.50

66

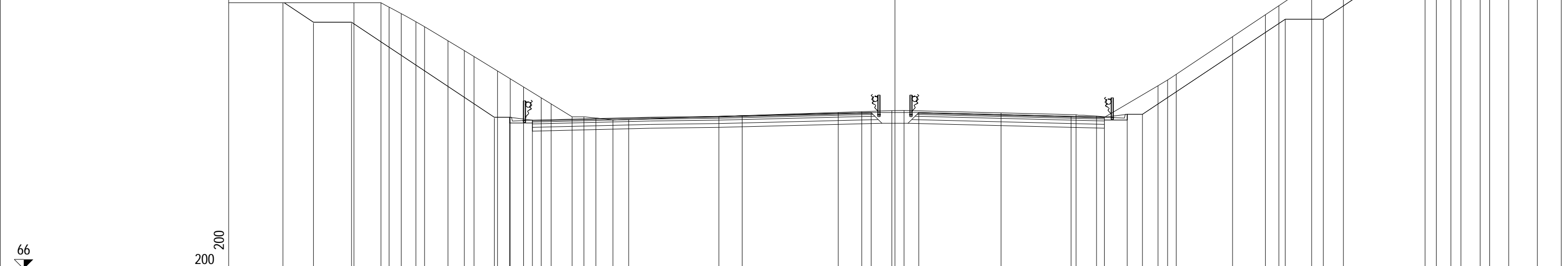
200
 200

PROGRESSIVE TERRENO	-30.88	-29.37	-28.08	-27.15	-26.12	-24.07	-23.28	-22.58	-21.06	-20.72	-19.55	-19.00	-18.03	-16.99	-16.51	-15.29	-13.56	-12.24	-10.55	-0.14	0.50	5.62	9.53	15.04	16.48	17.50	19.10	19.98	20.88	22.39	24.96	25.73	28.85	29.83	32.01
PARZIALI TERRENO	1.51	1.29	0.93	1.03	2.05	0.79	0.70	1.52	0.34	1.17	0.55	0.97	1.04	0.48	1.22	1.73	1.32	1.69	10.41	0.64	5.12	3.91	5.51	1.44	1.02	1.60	0.88	0.90	1.51	2.57	0.77	3.12	0.98	2.18	
QUOTE TERRENO	79.78	79.78	79.92	80.02	80.00	80.00	80.00	80.00	79.00	78.78	78.00	77.64	77.00	76.32	76.00	75.19	74.68	74.35	74.37	74.60	74.60	74.49	74.41	76.72	77.67	78.35	79.41	80.00	80.61	81.51	83.00	83.06	83.16	83.21	83.14
PROGRESSIVE PROGETTO		-29.37	-28.87	-27.87	-26.87	-24.28								-16.78	-15.98	-14.78			-9.25	-1.25	1.25		9.25	11.00	12.20	13.00		20.50	22.50			28.00	29.01	29.51	30.51
PARZIALI PROGETTO		0.50	1.00	1.00	0.59	2.00			7.50					0.80	1.20		5.53		8.00	2.50	8.00	1.75	1.20	0.80	7.50		2.00	5.50		1.01	0.50	1.00			
QUOTE PROGETTO		79.78	79.28	79.78	79.38	79.38			74.38	74.38	74.23			74.37					74.57	74.57		74.37	74.32	74.47	74.47		79.47	79.47			83.14	83.14	82.64	83.14	

PROFILO SS195	CAREGGIATA SUD	CAREGGIATA NORD
---------------	----------------	-----------------

SEZIONE 71	<table border="1" style="width:100%; border-collapse: collapse;"> <tr> <th style="width:10%;"></th> <th style="width:20%;">Arginello</th> <th style="width:10%;">Banchina</th> <th style="width:15%;">Corsia immissione dir. Cagliari</th> <th style="width:15%;">Corsia marcia dir. Cagliari</th> <th style="width:15%;">Corsia sorpasso dir. Cagliari</th> <th style="width:10%;">Banch.</th> <th style="width:5%;">Spartitraffico</th> <th style="width:5%;">Banch.</th> <th style="width:10%;">Corsia sorpasso dir. Pula</th> <th style="width:10%;">Corsia marcia dir. Pula</th> <th style="width:10%;">Banchina</th> <th style="width:10%;">Arginello</th> </tr> </table>		Arginello	Banchina	Corsia immissione dir. Cagliari	Corsia marcia dir. Cagliari	Corsia sorpasso dir. Cagliari	Banch.	Spartitraffico	Banch.	Corsia sorpasso dir. Pula	Corsia marcia dir. Pula	Banchina	Arginello	<table border="1" style="width:100%; border-collapse: collapse;"> <tr> <td>DN DEMOLIZIONE NERI</td> <td>m²</td> <td>1.85</td> </tr> <tr> <td>DP DEM. PACCHETTO</td> <td>m²</td> <td>3.68</td> </tr> </table> <table border="1" style="width:100%; border-collapse: collapse;"> <tr> <td>DN DEMOLIZIONE NERI</td> <td>m²</td> <td>1.84</td> </tr> <tr> <td>DP DEM. PACCHETTO</td> <td>m²</td> <td>3.68</td> </tr> <tr> <td>SC SCOTICO</td> <td>m²</td> <td>4.83</td> </tr> <tr> <td>SV SCAVO</td> <td>m²</td> <td>18.26</td> </tr> </table>	DN DEMOLIZIONE NERI	m ²	1.85	DP DEM. PACCHETTO	m ²	3.68	DN DEMOLIZIONE NERI	m ²	1.84	DP DEM. PACCHETTO	m ²	3.68	SC SCOTICO	m ²	4.83	SV SCAVO	m ²	18.26
	Arginello	Banchina	Corsia immissione dir. Cagliari	Corsia marcia dir. Cagliari	Corsia sorpasso dir. Cagliari	Banch.	Spartitraffico	Banch.	Corsia sorpasso dir. Pula	Corsia marcia dir. Pula	Banchina	Arginello																					
DN DEMOLIZIONE NERI	m ²	1.85																															
DP DEM. PACCHETTO	m ²	3.68																															
DN DEMOLIZIONE NERI	m ²	1.84																															
DP DEM. PACCHETTO	m ²	3.68																															
SC SCOTICO	m ²	4.83																															
SV SCAVO	m ²	18.26																															

PROGRESSIVA 22900.00	<table border="1" style="width:100%; border-collapse: collapse;"> <tr> <td colspan="3">RAMPA B</td> </tr> <tr> <td>DN DEMOLIZIONE NERI</td> <td>m²</td> <td>0.57</td> </tr> <tr> <td>DP DEM. PACCHETTO</td> <td>m²</td> <td>1.02</td> </tr> <tr> <td>SC SCOTICO</td> <td>m²</td> <td>4.03</td> </tr> <tr> <td>SV SCAVO</td> <td>m²</td> <td>26.75</td> </tr> </table>	RAMPA B			DN DEMOLIZIONE NERI	m ²	0.57	DP DEM. PACCHETTO	m ²	1.02	SC SCOTICO	m ²	4.03	SV SCAVO	m ²	26.75	
RAMPA B																	
DN DEMOLIZIONE NERI	m ²	0.57															
DP DEM. PACCHETTO	m ²	1.02															
SC SCOTICO	m ²	4.03															
SV SCAVO	m ²	26.75															



PROGRESSIVE TERRENO	-28.42, -27.00, -26.57, -25.93, -25.16, -24.71, -23.48, -22.62, -22.11, -20.88, -20.21, -19.51, -18.58, -18.06, -16.96, -16.34, -15.71, -14.81, -13.99, -8.03, -2.98, -1.74, -0.16, 0.48, 5.57, 9.51, 10.59, 13.82, 14.32, 14.77, 17.73, 19.46, 20.17, 21.89, 23.56, 27.84, 28.44, 29.20, 33.74	
---------------------	---	--

PARZIALI TERRENO	6.88, 1.42, 0.43, 0.64, 0.77, 0.45, 1.23, 0.86, 0.51, 1.23, 0.67, 0.70, 0.93, 0.52, 1.10, 0.62, 0.63, 0.90, 0.82, 5.96, 5.05, 1.24, 1.58, 0.64, 5.09, 3.94, 1.08, 3.23, 0.50, 0.45, 2.96, 1.73, 0.71, 1.72, 1.67, 4.28, 0.60, 0.76, 4.54	
------------------	--	--

QUOTE TERRENO	80.00, 80.00, 79.77, 79.43, 79.00, 78.74, 78.00, 77.48, 77.17, 76.41, 76.00, 75.57, 75.00, 74.68, 74.00, 73.93, 73.83, 73.86, 74.06, 74.23, 74.27, 74.33, 74.33, 74.21, 74.11, 74.04, 75.63, 75.94, 76.24, 78.22, 79.37, 79.84, 81.00, 82.14, 83.59, 83.88, 83.92, 83.96	
---------------	--	--

PROGRESSIVE PROGETTO	-32.15, -30.54, -28.54, -21.04, -20.24, -19.04, -9.25, -1.25, 1.25, 9.25, 11.00, 12.20, 13.00, 20.50, 22.50, 29.73, 30.74, 31.24, 32.24	
----------------------	---	--

PARZIALI PROGETTO	1.61, 2.00, 7.50, 0.80, 1.20, 9.79, 8.00, 2.50, 8.00, 1.75, 1.20, 0.80, 7.50, 2.00, 7.23, 1.01, 0.50, 1.00	
-------------------	--	--

QUOTE PROGETTO	80.04, 78.97, 78.97, 73.97, 73.97, 73.82, 74.03, 74.23, 74.23, 74.03, 73.98, 74.13, 74.13, 79.13, 79.13, 83.95, 83.95, 83.45, 83.95	
----------------	---	--

PROFILO SS195
 SEZIONE 72
 PROGRESSIVA 22920.00

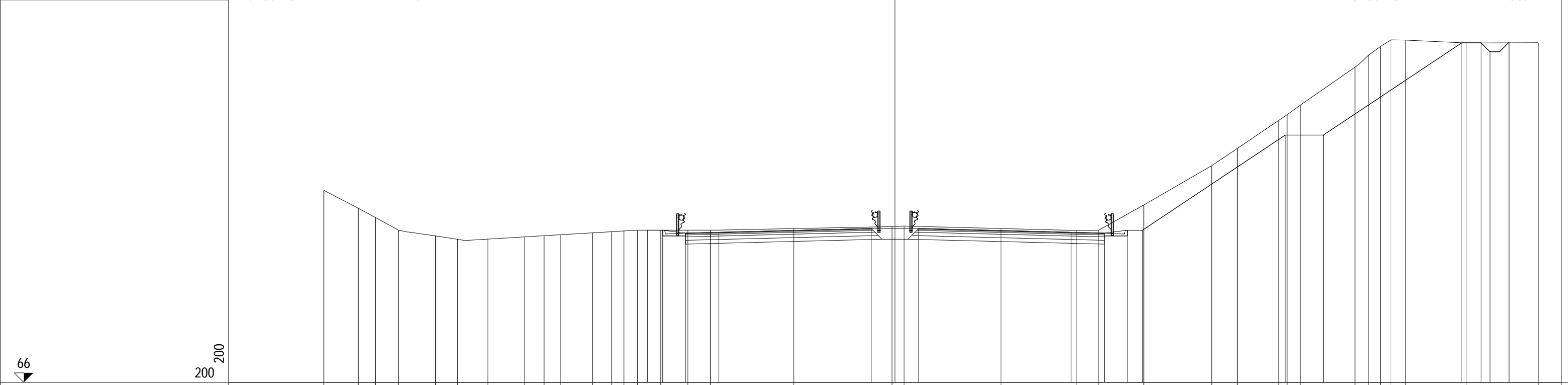
CAREGGIATA SUD

DN DEMOLIZIONE NERI m² 1.84
 DP DEM. PACCHETTO m² 3.68
 SC SCOTICO m² 0.60
 SV SCAVO m² 1.70

Arginello	Banchina	Corsia marcia dir. Cagliari	Corsia sorpasso dir. Cagliari	Banch.	Spartitraffico	Banch.	Corsia sorpasso dir. Pula	Corsia marcia dir. Pula	Banchina	Arginello
-----------	----------	-----------------------------	-------------------------------	--------	----------------	--------	---------------------------	-------------------------	----------	-----------

CAREGGIATA NORD

DN DEMOLIZIONE NERI m² 1.85
 DP DEM. PACCHETTO m² 3.68
 SC SCOTICO m² 4.88
 SV SCAVO m² 26.38



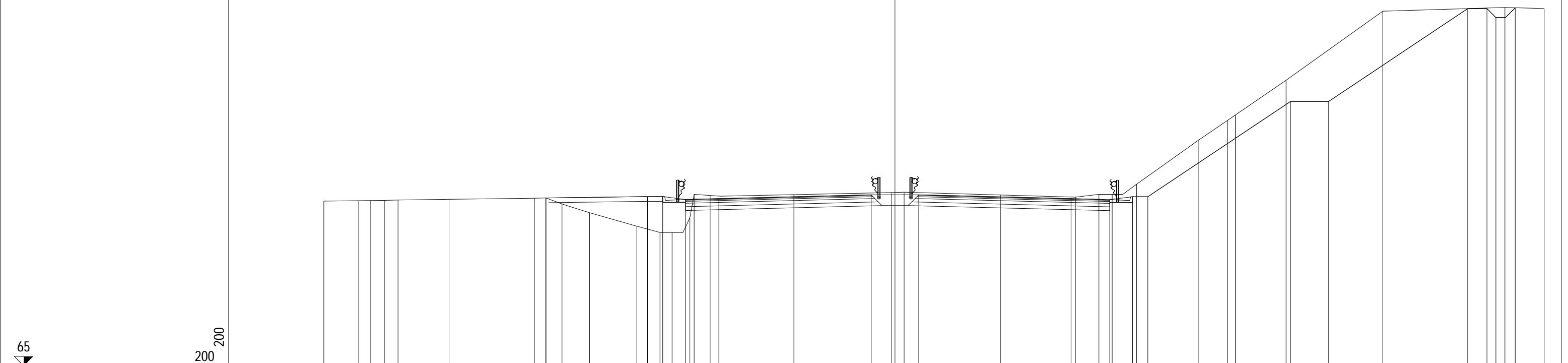
PROGRESSIVE TERRENO	-30.00	-28.19	-27.29	-26.07	-24.14	-22.98	-21.38	-19.47	-18.43	-17.56	-15.89	-14.88	-14.24	-13.53	-12.30	-10.88	-9.70	-5.31	-0.16	0.48	5.57	9.52	10.70	13.07	16.64	17.98	20.14	20.60	21.30	24.16	24.89	25.50	26.05	26.81	30.00	33.79	
PARZIALI TERRENO	1.81	0.90	1.22	1.93	1.16	1.60	1.91	1.04	0.87	1.67	1.01	0.64	0.71	1.23	1.42	1.18	4.39	5.15	0.64	5.09	3.95	1.18	2.37	3.57	1.34	2.16	0.46	0.70	2.86	0.73	0.61	0.55	0.76	3.19	3.79		
QUOTE TERRENO	76.09	75.15	74.66	74.00	73.70	73.52	73.53	73.65	73.71	73.76	73.86	73.92	73.96	74.00	74.00	74.00	74.00	74.08	74.18	74.21	74.08	73.98	74.00	75.32	77.39	78.29	79.75	80.07	80.58	82.56	83.20	83.65	84.00	83.99	83.84	83.85	
PROGRESSIVE PROGETTO														-13.01	-12.20	-11.00	-9.25		-1.25	1.25		9.25	11.00	12.20	13.00		20.50	22.50						29.78	30.79	31.26	32.26
PARZIALI PROGETTO														0.81	1.20	1.75		8.00	2.50		8.00	1.75	1.20	0.80		7.50	2.00							1.01	0.47	1.00	
QUOTE PROGETTO														74.00	74.00	73.85	73.89		74.09	74.09		73.89	73.85	74.00	74.00		79.00	79.00						83.85	83.85	83.38	83.88

PROFILO SS195
 SEZIONE 73
 PROGRESSIVA 22940.00

CAREGGIATA SUD
 DN DEMOLIZIONE NERI m² 1.85
 DP DEM. PACCHETTO m² 3.69
 SC SCOTICO m² 1.79
 SV SCAVO m² 1.61
 TE RIPORTO m² 8.24

Arginello	Banchina	Corsia marcia dir. Cagliari	Corsia sorpasso dir. Cagliari	Banch.	Spartitraffico	Banch.	Corsia sorpasso dir. Pula	Corsia marcia dir. Pula	Banchina	Arginello
-----------	----------	-----------------------------	-------------------------------	--------	----------------	--------	---------------------------	-------------------------	----------	-----------

CAREGGIATA NORD
 DN DEMOLIZIONE NERI m² 1.84
 DP DEM. PACCHETTO m² 3.68
 SC SCOTICO m² 4.99
 SV SCAVO m² 26.88



PROGRESSIVE TERRENO	-30.00	-28.17	-27.54	-26.82	-26.10	-23.42	-18.94	-18.33	-17.49	-16.04	-13.56	-12.34	-11.71	-10.77	-10.55	-9.71	-5.31	-0.17	0.48	5.54	9.48	10.71	11.41	12.70	15.93	17.47	17.88	20.54	25.62	32.04	34.10	
PARZIALI TERRENO	1.83	0.63	0.72	0.72	2.68	4.48	0.61	0.84	1.45	2.48	1.22	0.63	0.94	0.22	0.84	4.40	5.14	0.65	5.06	3.94	1.23	0.70	1.29	3.23	1.54	0.41	2.66	5.08	6.42	2.06		
QUOTE TERRENO	73.65	73.67	73.68	73.68	73.70	73.74	73.80	73.81	73.50	73.04	72.33	72.00	72.00	72.78	74.00	73.94	73.99	74.09	74.11	73.97	73.85	74.00	74.00	74.53	76.83	77.88	78.16	79.99	83.61	83.80	83.75	
PROGRESSIVE PROGETTO							-18.33				-13.00	-12.20	-11.00	-9.25			-1.25	1.25		9.25		11.28	12.48	13.28		20.78	22.78		30.09	31.10	31.57	
PARZIALI PROGETTO						5.33					0.80	1.20	1.75			8.00		2.50		8.00	2.03	1.20	0.80		7.50		2.00		7.31	1.01	0.47	1.01
QUOTE PROGETTO							73.81				73.88	73.88	73.73	73.78			73.98	73.98		73.78		73.73	73.88	73.88		78.88	78.88		83.75	83.75	83.28	83.79

PROFILO SS195
 SEZIONE 76
 PROGRESSIVA 23000.00

Arginello	Banchina	Corsia Diversione dir. Cagliari	Corsia marcia dir. Cagliari	Corsia sorpasso dir. Cagliari	Banch.	Spartitraffico	Banch.	Corsia sorpasso dir. Pula	Corsia marcia dir. Pula	Corsia Diversione dir. Pula	Banchina	Arginello
-----------	----------	---------------------------------	-----------------------------	-------------------------------	--------	----------------	--------	---------------------------	-------------------------	-----------------------------	----------	-----------

CAREGGIATA NORD
 DN DEMOLIZIONE NERI m² 1.85
 DP DEM. PACCHETTO m² 3.71
 SV SCAVO m² 0.92

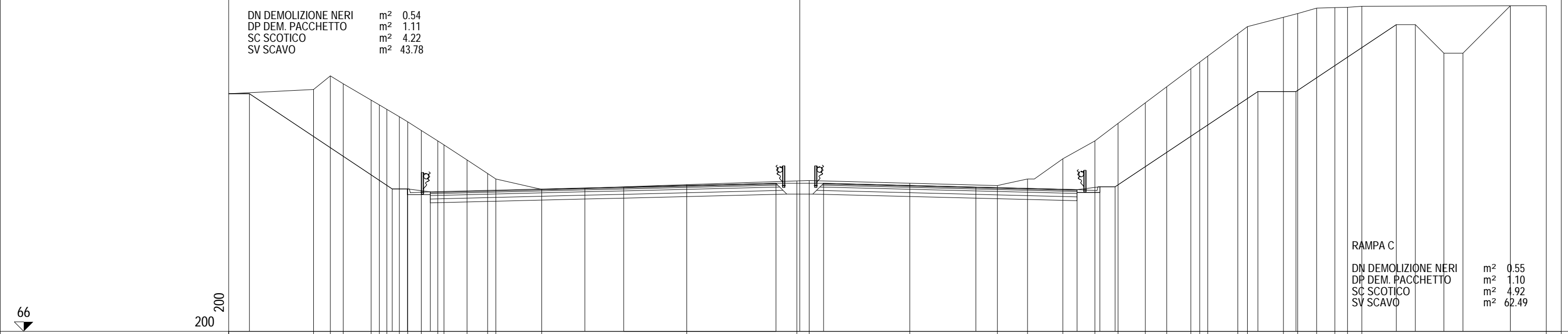
CAREGGIATA SUD

DN DEMOLIZIONE NERI m² 1.86
 DP DEM. PACCHETTO m² 3.69

RAMPA A

DN DEMOLIZIONE NERI m² 0.54
 DP DEM. PACCHETTO m² 1.11
 SC SCOTICO m² 4.22
 SV SCAVO m² 43.78

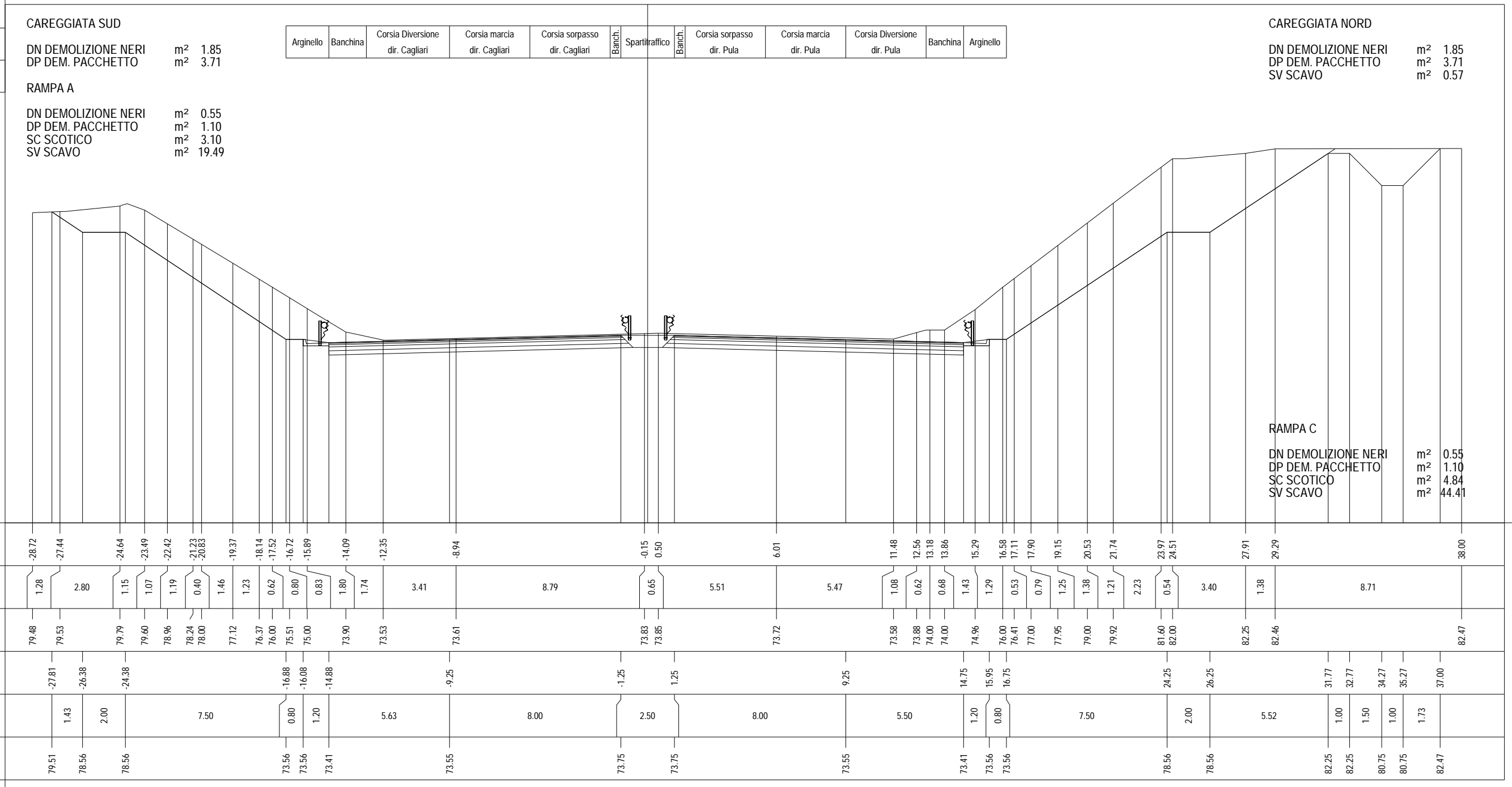
RAMPA C
 DN DEMOLIZIONE NERI m² 0.55
 DP DEM. PACCHETTO m² 1.10
 SC SCOTICO m² 4.92
 SV SCAVO m² 62.49



PROGRESSIVE TERRENO	-30.00	-25.54	-24.66	-23.98	-22.52	-22.08	-21.69	-21.03	-20.59	-19.88	-19.02	-18.69	-17.48	-16.40	-15.97	-13.55	-5.94	-0.15	0.49	5.78	10.38	11.96	13.82	15.50	16.72	18.15	19.27	20.54	21.01	21.43	23.01	23.51	25.41	26.15	27.15	28.11	28.77	29.53	39.21	
PARZIALI TERRENO	4.46	0.88	0.68	1.46	0.44	0.39	0.66	0.44	0.71	0.86	0.33	1.21	1.08	0.43	2.42	7.61	5.79	0.64	5.29	4.60	1.58	1.86	1.68	1.22	1.43	1.12	1.27	0.47	0.42	1.58	0.50	1.90	0.74	1.00	0.96	0.66	0.76	9.68		
QUOTE TERRENO	78.48	80.00	79.41	79.00	78.14	77.89	77.66	77.21	77.00	76.55	76.00	75.79	75.00	74.29	74.00	73.45	73.70	73.90	73.92	73.78	73.65	74.00	75.06	76.00	76.92	78.00	78.84	79.79	80.14	80.45	81.62	82.00	82.49	82.69	82.97	83.00	83.01	83.07	83.10	
PROGRESSIVE PROGETTO	-30.00	-28.91			-21.41	-20.61	-19.41			-11.29	-9.25					-1.25	1.25			9.25			14.56	15.76	16.56					24.06	26.06					31.33	32.33	33.83	34.83	37.32
PARZIALI PROGETTO	1.09	7.50			0.80	1.20			8.12	2.04			8.00			2.50	8.00			5.31			1.20	0.80			7.50			2.00			5.27			1.00	1.50	1.00	2.49	
QUOTE PROGETTO	78.48	78.48			73.48	73.48	73.33			73.53	73.57			73.77	73.77		73.57			73.44			73.59	73.59			78.59	78.59					82.11	82.11	80.61	80.61		83.09		



PROFILO SS195
 SEZIONE 77
 PROGRESSIVA 23020.00



PROFILO SS195
 SEZIONE 78
 PROGRESSIVA 23040.00

CAREGGIATA SUD

DN DEMOLIZIONE NERI	m ²	1.85
DP DEM. PACCHETTO	m ²	3.70

RAMPA A

DN DEMOLIZIONE NERI	m ²	0.55
DP DEM. PACCHETTO	m ²	1.09
SC SCOTICO	m ²	2.36
SV SCAVO	m ²	14.86

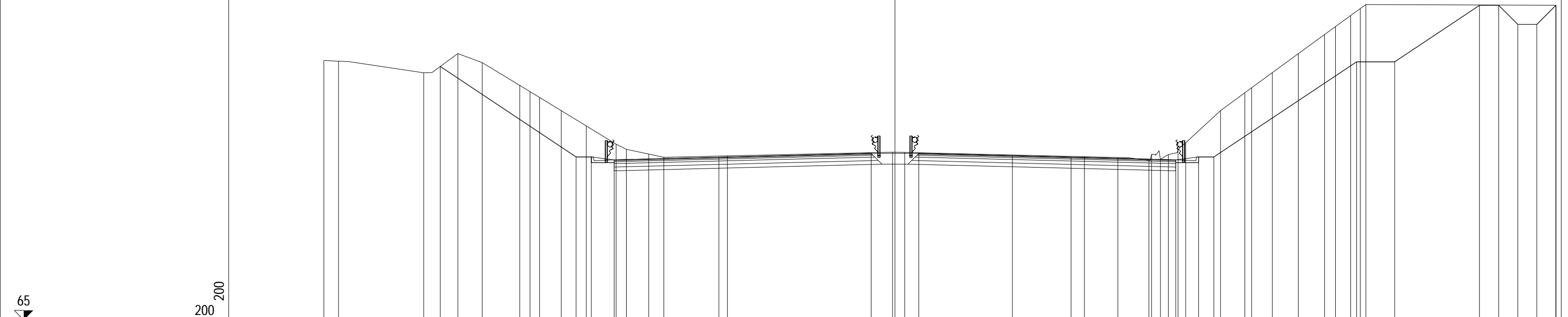
Arginello	Banchina	Corsia Diversione dir. Cagliari	Corsia marcia dir. Cagliari	Corsia sorpasso dir. Cagliari	Banch.	Spartitraffico	Banch.	Corsia sorpasso dir. Pula	Corsia marcia dir. Pula	Corsia Diversione dir. Pula	Banchina	Arginello
-----------	----------	---------------------------------	-----------------------------	-------------------------------	--------	----------------	--------	---------------------------	-------------------------	-----------------------------	----------	-----------

CAREGGIATA NORD

DN DEMOLIZIONE NERI	m ²	1.85
DP DEM. PACCHETTO	m ²	3.70

RAMPA C

DN DEMOLIZIONE NERI	m ²	0.55
DP DEM. PACCHETTO	m ²	1.10
SC SCOTICO	m ²	4.72
SV SCAVO	m ²	33.10



65
 200
 200

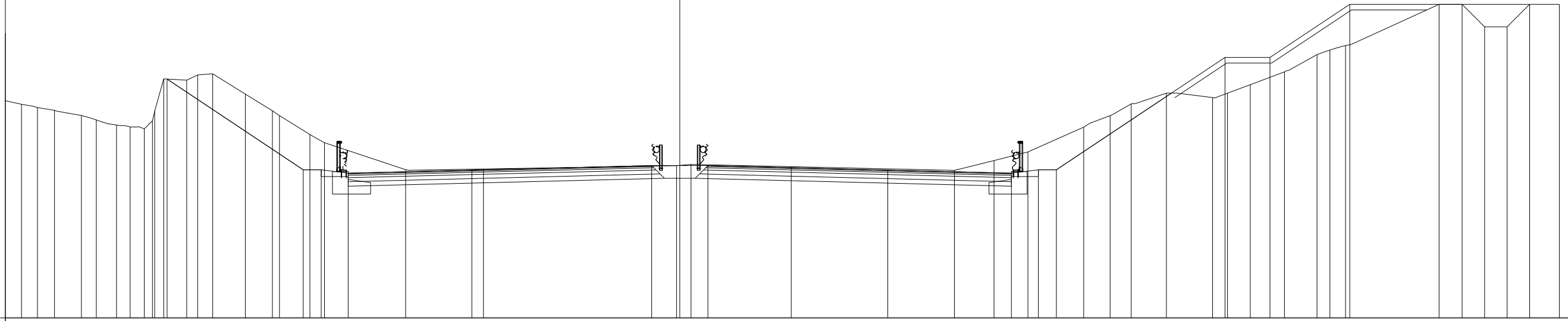
PROGRESSIVE TERRENO	-30.00	-29.23	-24.76	-22.96	-21.68	-19.71	-19.17	-18.67	-17.53	-16.21	-14.65	-14.11	-12.93	-12.14	-8.80	-0.13	0.51	6.17	9.95	11.71	13.34	13.48	13.95	14.36	14.87	15.27	17.10	18.38	18.73	19.82	21.19	22.56	23.14	23.94	24.44	24.74	34.72			
PARZIALI TERRENO	0.77	4.47	1.80	1.28	1.97	0.54	0.50	1.14	1.32	1.56	0.54	1.18	0.79	3.34	8.67	0.64	5.66	3.78	1.76	1.63	0.14	0.47	0.41	0.51	0.40	1.83	1.28	0.35	1.09	1.37	1.37	0.58	0.80	0.50	0.30	9.98				
QUOTE TERRENO	78.63	78.60	77.99	79.00	78.52	77.33	77.00	76.69	76.00	75.19	74.24	73.97	73.72	73.55	73.62	73.82	73.80	73.67	73.58	73.54	73.39	73.68	73.44	73.69	73.98	74.31	76.00	76.94	77.20	78.00	78.99	80.00	80.42	81.00	81.37	81.98	81.54			
PROGRESSIVE PROGETTO			-23.88						-16.75	-15.95	-14.75			-9.25	-1.25	1.25		9.25						14.75	15.95	16.75						24.25	26.25			30.70	31.71	32.71	33.71	34.72
PARZIALI PROGETTO					7.13				0.80	1.20		5.50		8.00	2.50	8.00		5.50					1.20	0.80		7.50					2.00	4.45			1.01	1.00	1.00	1.01		
QUOTE PROGETTO			78.32					73.57	73.57	73.42		73.55		73.75	73.75		73.55						73.42	73.57	73.57						78.57	78.57			81.54	81.54	80.54	80.54	81.54	

PROFILO SS195
 SEZIONE 79
 PROGRESSIVA 23060.00

RAMPAGGIATA SUD												CAREGGIATA NORD											
DN DEMOLIZIONE NERI	m ²	1.84													DN DEMOLIZIONE NERI	m ²	1.86						
DP DEM. PACCHETTO	m ²	3.71													DP DEM. PACCHETTO	m ²	3.71						
SC SCOTICO															TE RIPORTO	m ²	12.19						
SV SCAVO																							
DN DEMOLIZIONE NERI	m ²	0.55													DN DEMOLIZIONE NERI	m ²	0.55						
DP DEM. PACCHETTO	m ²	1.10													DP DEM. PACCHETTO	m ²	1.10						
	m ²	2.10													SC SCOTICO	m ²	5.12						
	m ²	12.08													SV SCAVO	m ²	8.47						
															TE RIPORTO	m ²	9.66						
															VE VEGETALE	m ²	3.14						

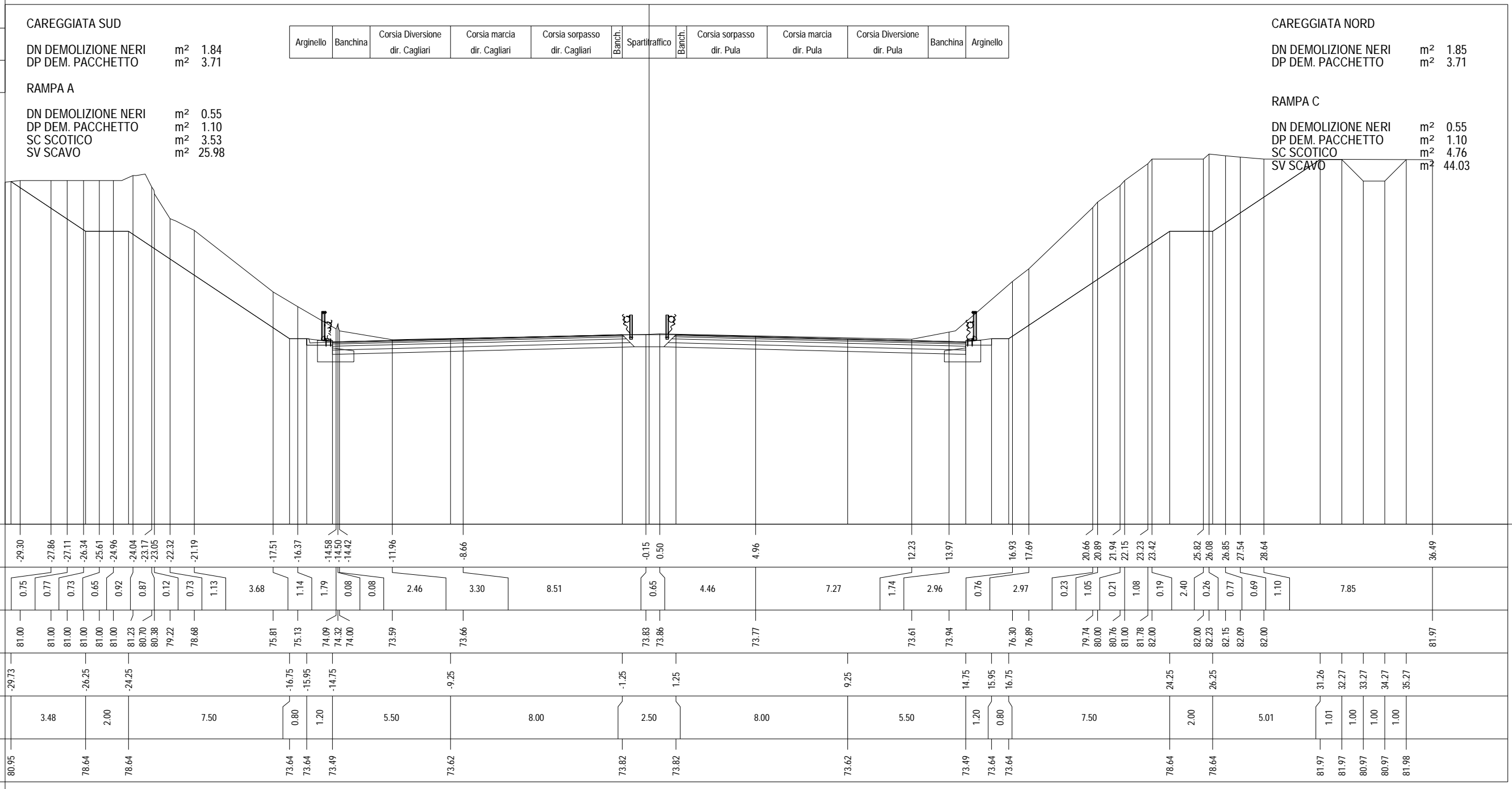


200
200



	1	2	3	4	5	6	7	8	9	10	11	12	13	14	15	16	17	18	19	20	21	22	23	24	25	26	27	28	29	30	31	32	33	34	35	36	37	38	39	40						
PROGRESSIVE TERRENO	-29.28	-28.57	-27.81	-26.62	-25.95	-25.06	-24.45	-23.82	-23.46	-22.96	-21.93	-21.45	-20.78	-19.32	-18.12	-17.81	-16.45	-15.80		-12.19	-8.73		-0.14	0.50		4.96				12.22	13.98	15.48	17.97	19.14	20.08	21.64	23.70	24.36	25.38	26.90	28.34	28.92	29.61	33.77	39.12	
PARZIALI TERRENO	0.89	0.61	0.63	0.36	0.10	0.40	1.03	0.48	0.67	1.46	1.20	0.31	1.36	0.65	3.61	3.46		8.59	0.64	4.46	7.26	1.76	1.50	2.49	1.17	0.94	1.56	2.06	0.66	1.02	1.52	1.44	0.58	0.69	4.16		5.35									
QUOTE TERRENO	76.50	76.36	76.24	76.01	75.81	75.58	75.50	75.41	75.71	76.20	71.63	71.58	71.81	71.86	76.96	76.22	76.00	75.16	74.79	73.59	73.63		73.77	73.83	73.73				73.57	74.00	74.38	75.49	76.00	76.52	77.00	76.80	77.00	77.38	77.95	78.71	78.92	79.12	80.95	80.95		
PROGRESSIVE PROGETTO						-22.80												-16.75	-15.95	-14.75			-1.25	1.25		9.25			14.75	15.95	16.75			24.25	26.25			29.80			34.80	35.80	36.80	37.80		
PARZIALI PROGETTO											6.05							0.80	1.20		5.50			2.50		8.00			5.50	1.20	0.80		7.50		2.00		3.55		5.00			1.00	1.00	1.00		
QUOTE PROGETTO						77.63						73.59	73.59	73.44				73.58			73.78	73.78		73.58			73.44	73.59	73.59			78.59	78.59			80.95			80.95	79.95	79.95	80.96				

PROFILO SS195
 SEZIONE 80
 PROGRESSIVA 23080.00



65
 200
 200

PROFILO SS195
 SEZIONE 82
 PROGRESSIVA 23120.00

CAREGGIATA SUD

DN DEMOLIZIONE NERI m² 1.85
 DP DEM. PACCHETTO m² 3.71

RAMPA A

DN DEMOLIZIONE NERI m² 0.55
 DP DEM. PACCHETTO m² 1.10
 SC SCOTICO m² 2.71
 SV SCAVO m² 8.55

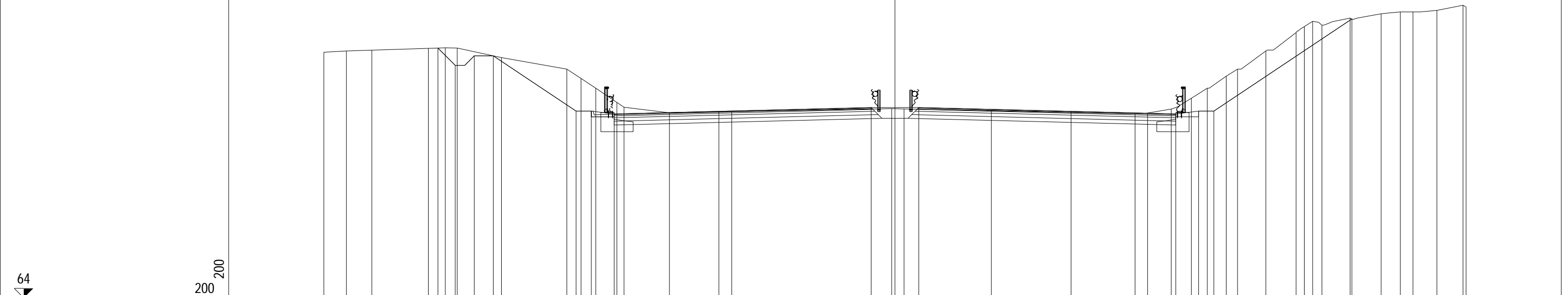
Arginello	Banchina	Corsia Diversione dir. Cagliari	Corsia marcia dir. Cagliari	Corsia sorpasso dir. Cagliari	Banch.	Spartitraffico	Banch.	Corsia sorpasso dir. Pula	Corsia marcia dir. Pula	Corsia Diversione dir. Pula	Banchina	Arginello
-----------	----------	---------------------------------	-----------------------------	-------------------------------	--------	----------------	--------	---------------------------	-------------------------	-----------------------------	----------	-----------

CAREGGIATA NORD

DN DEMOLIZIONE NERI m² 1.85
 DP DEM. PACCHETTO m² 3.71
 TE RIPORTO m² 0.90

RAMPA C

DN DEMOLIZIONE NERI m² 0.55
 DP DEM. PACCHETTO m² 1.11
 SC SCOTICO m² 2.40
 SV SCAVO m² 9.08

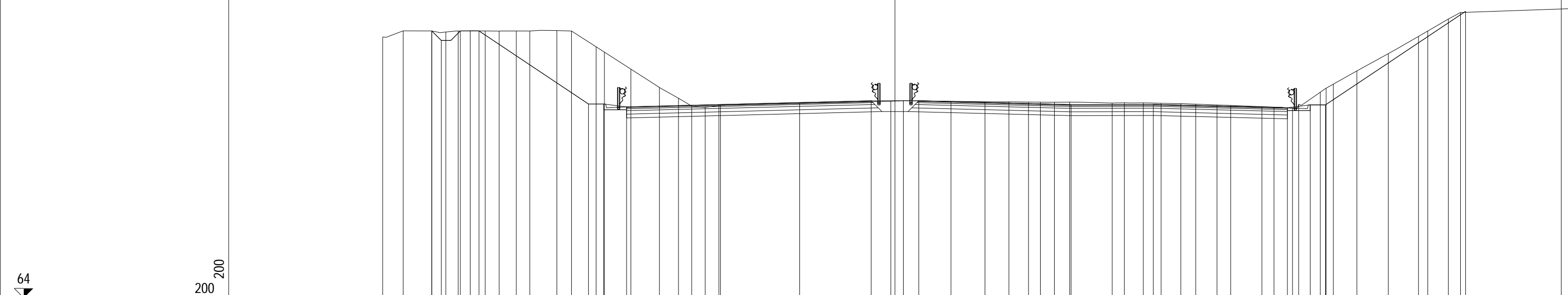
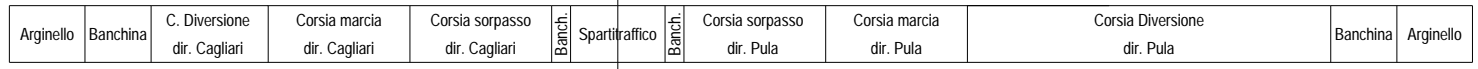


64
 200 200

PROGRESSIVE TERRENO	-30.00	-28.82	-27.48	-24.51	-23.62	-22.99	-20.67	-17.24	-16.49	-15.72	-14.61	-14.23	-11.85	-8.57	-0.17	0.48	5.06	12.61	13.27	14.51	15.57	16.41	17.40	17.99	19.48	21.07	21.50	21.94	22.43	23.91	25.54	26.55	27.21	28.47	29.84	30.00
PARZIALI TERRENO	1.18	1.34	2.97	0.89	0.63	2.32	3.43	0.75	0.77	1.11	0.38	2.38	3.28	8.40	0.65	4.58	7.55	0.66	1.24	1.06	0.84	0.99	0.59	1.49	1.59	0.43	0.44	0.49	1.48	1.63	1.01	0.66	1.26	1.37	0.16	
QUOTE TERRENO	76.89	76.95	76.99	77.09	77.12	77.11	76.61	76.00	75.51	75.00	74.25	74.00	73.71	73.77	73.93	73.91	73.82	73.66	73.70	73.91	74.47	75.00	75.63	76.00	76.95	77.92	78.23	78.51	78.30	78.68	78.90	79.00	79.00	79.08	79.35	79.26
PROGRESSIVE PROGETTO				-24.01	-23.10	-22.10	-21.10	-16.75	-15.95	-14.75			-9.25		-1.25	1.25	9.25			14.75	15.95	16.75							24.00							
PARZIALI PROGETTO				0.91	1.00	1.00	4.35	0.80	1.20	5.50			8.00		2.50	8.00	5.50			1.20	0.80	7.25														
QUOTE PROGETTO				77.11	76.20	76.70	76.70	73.80	73.80	73.65			73.79		73.99	73.99	73.79			73.65	73.80	73.80							78.63							

PROFILO SS195
 SEZIONE 85
 PROGRESSIVA 23180.00

CAREGGIATA SUD												CAREGGIATA NORD											
DN DEMOLIZIONE NERI	m ²	1.83													DN DEMOLIZIONE NERI	m ²	1.85						
DP DEM. PACCHETTO	m ²	3.68													DP DEM. PACCHETTO	m ²	3.69						
RAMPA A												RAMPA C											
SC SCOTICO	m ²	3.32													DN DEMOLIZIONE NERI	m ²	2.15						
SV SCAVO	m ²	20.26													DP DEM. PACCHETTO	m ²	4.26						
												SC SCOTICO	m ²	1.99									
												SV SCAVO	m ²	5.29									



PROGRESSIVE TERRENO	-26.91	-25.83	-24.33	-23.59	-22.94	-22.31	-21.53	-20.79	-19.89	-19.18	-17.76	-16.99	-15.70	-15.26	-13.87	-12.37	-11.37	-10.68	-9.97	-9.17	-5.01	-0.22	0.44	2.94	4.73	5.98	7.01	7.64	8.38	9.18	11.41	12.05	13.05	13.98	15.02	15.80	16.92	17.64	19.27	19.91	20.88	21.21	22.34	22.65	23.03	24.26	25.91	27.50	27.99	29.07	29.71
PARZIALI TERRENO	1.08	1.50	0.74	0.65	0.63	0.78	0.74	0.90	0.71	1.42	0.77	1.29	0.44	1.39	1.50	1.00	0.69	0.71	0.80	4.16	4.79	0.66	2.50	1.79	1.25	1.03	0.63	0.74	0.80	2.23	0.64	1.00	0.93	1.04	0.78	1.12	0.72	1.63	0.64	0.97	0.33	1.13	0.31	0.38	1.23	1.65	1.59	0.49	1.08	0.64	5.69
QUOTE TERRENO	77.69	78.01	78.00	77.95	78.00	78.01	78.00	77.99	78.00	78.00	78.02	78.00	77.17	76.89	76.00	75.04	74.47	74.06	74.00	74.10	74.20	74.31	74.35	74.31	74.29	74.28	74.27	74.27	74.26	74.27	74.22	74.24	74.23	74.21	74.19	74.16	74.12	74.10	74.03	74.01	73.94	74.15	74.79	75.00	75.21	75.91	76.81	77.72	78.00	78.63	78.97
PROGRESSIVE PROGETTO			-24.33	-23.83		-22.83	-21.85						-16.10	-15.30	-14.10					-9.25		-1.25	1.25							9.25			13.57					20.61	21.81	22.61									29.97		
PARZIALI PROGETTO			0.50	1.00	0.98		5.75						0.80	1.20		4.85				8.00		2.50		8.00			4.32		7.04						1.20	0.80			7.36												
QUOTE PROGETTO			78.00	77.50	78.00	78.00							74.17	74.17	74.02					74.14		74.34	74.34							74.14			74.15					73.97	74.12	74.12										79.03	

64

200 200

PROFILO SS195
 SEZIONE 86
 PROGRESSIVA 23200.00

CAREGGIATA SUD

DN DEMOLIZIONE NERI m² 1.84
 DP DEM. PACCHETTO m² 3.70
 RAMPA A
 SC SCOTICO m² 3.37
 SV SCAVO m² 19.54

Arginello	Banchina		Corsia marcia dir. Cagliari	Corsia sorpasso dir. Cagliari	Banch.	Spartitraffico	Banch.	Corsia sorpasso dir. Pula	Corsia marcia dir. Pula	Banchina	Arginello
-----------	----------	--	-----------------------------	-------------------------------	--------	----------------	--------	---------------------------	-------------------------	----------	-----------

CAREGGIATA NORD

DN DEMOLIZIONE NERI m² 1.86
 DP DEM. PACCHETTO m² 3.73
 SC SCOTICO m² 0.85
 SV SCAVO m² 2.05

64
 200 200

PROGRESSIVE TERRENO	-27.89	-26.37	-25.52	-24.86	-21.29	-19.72	-17.91	-17.26	-15.83	-15.08	-13.78	-12.10	-10.12	-9.13	-4.96	-0.18	0.46	5.64	6.45	9.51	12.95	15.01	19.47	23.75	24.68	25.96	28.63	29.47	30.00
PARZIALI TERRENO	1.52	0.85	0.66	3.57	1.57	1.81	0.65	1.43	0.75	1.30	1.68	1.98	0.99	4.17	4.78	0.64	5.18	0.81	3.06	3.44	2.06	4.46	4.28	0.93	1.28	2.67	0.84	0.53	
QUOTE TERRENO	78.89	79.09	79.15	79.20	79.20	79.15	79.00	78.52	77.50	77.00	76.11	75.00	74.49	74.23	74.34	74.46	74.48	74.38	74.36	74.30	75.00	75.22	75.39	75.45	75.44	75.43	75.39	75.38	75.38
PROGRESSIVE PROGETTO		-24.70	-24.20	-23.20	-22.20				-14.87	-14.07	-12.87		-9.25		-1.25	1.25		9.25	11.00	12.20	13.00	14.14							
PARZIALI PROGETTO		0.50	1.00	1.00	7.33			0.80	1.20	3.62		8.00		2.50	8.00	1.75	1.20	0.80	1.14										
QUOTE PROGETTO		79.21	78.71	79.21	79.21			74.32	74.32	74.17		74.26		74.46	74.46			74.26	74.22	74.37	74.37	75.13							

PROFILO SS195
 SEZIONE 87
 PROGRESSIVA 23220.00

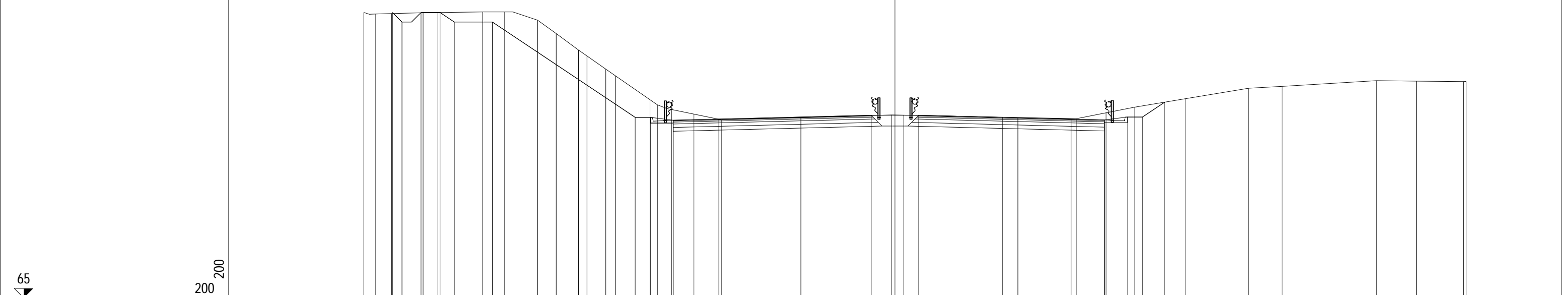
CAREGGIATA SUD

DN DEMOLIZIONE NERI m² 1.88
 DP DEM. PACCHETTO m² 3.71
 RAMPA A
 SC SCOTICO m² 3.75
 SV SCAVO m² 13.37

Arginello	Banchina	Corsia marcia dir. Cagliari	Corsia sorpasso dir. Cagliari	Banch.	Spartitraffico	Banch.	Corsia sorpasso dir. Pula	Corsia marcia dir. Pula	Banchina	Arginello
-----------	----------	-----------------------------	-------------------------------	--------	----------------	--------	---------------------------	-------------------------	----------	-----------

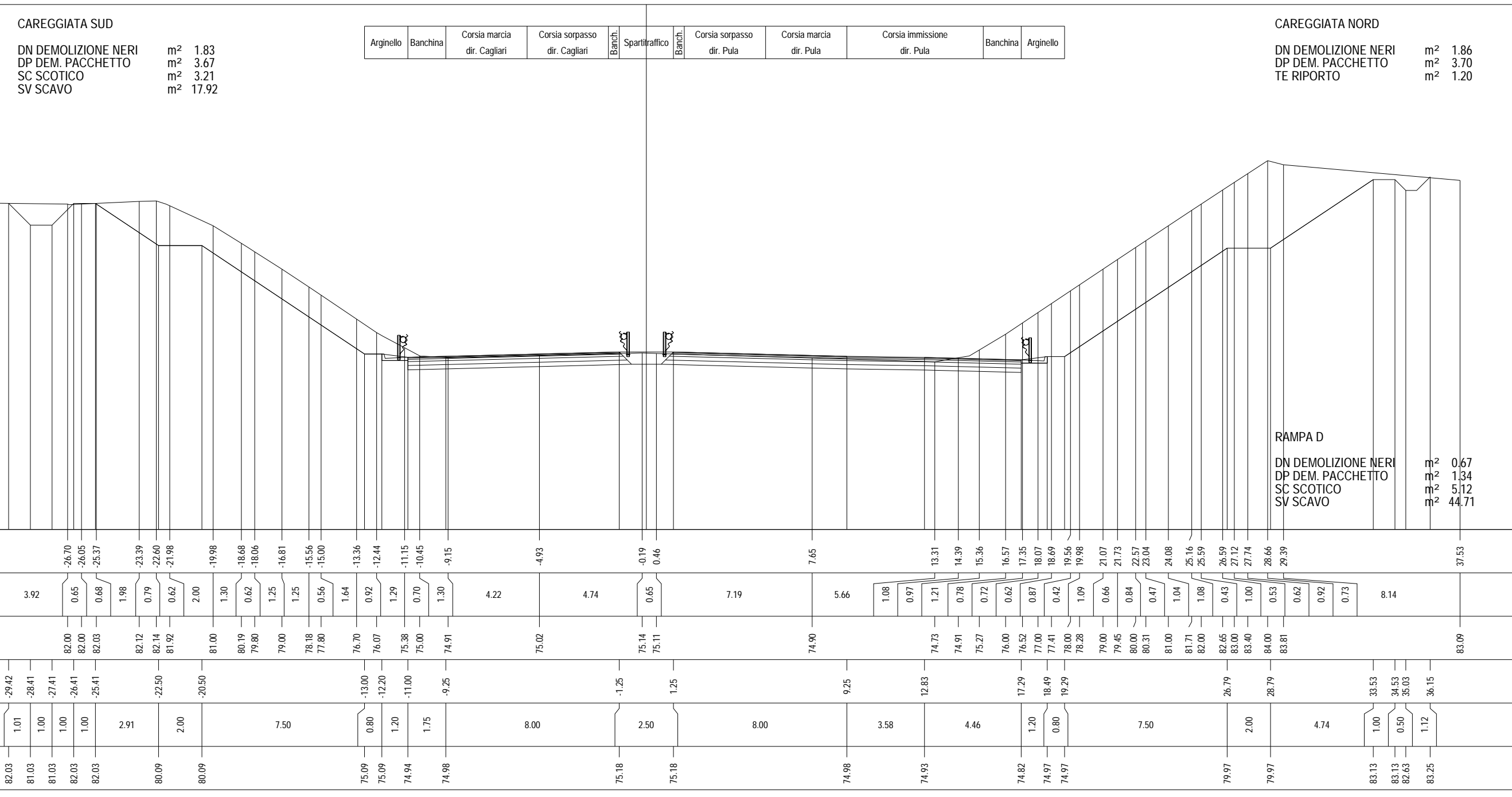
CAREGGIATA NORD

DN DEMOLIZIONE NERI m² 1.86
 DP DEM. PACCHETTO m² 3.72
 SC SCOTICO m² 0.10
 SV SCAVO m² 1.85

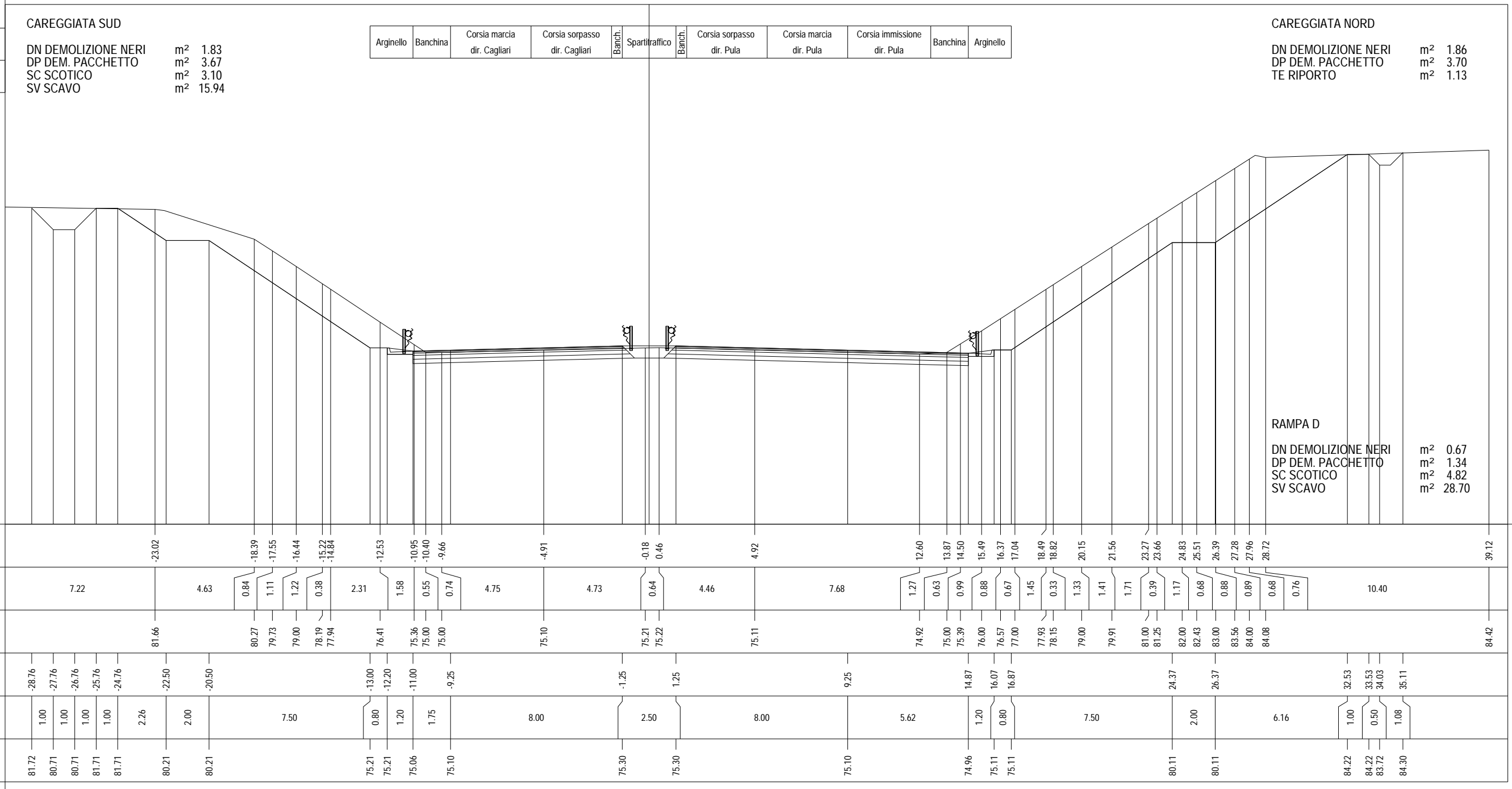


PROGRESSIVE TERRENO	-27.90	-27.30	-26.44	-24.79	-24.01	-21.65	-20.50	-18.77	-17.79	-16.62	-16.18	-15.19	-14.69	-12.87	-12.48	-11.74	-10.56	-9.12	-4.94	-0.17	0.46	5.64	6.46	9.52	11.09	12.57	15.28	18.58	20.33	25.29	27.40	29.87	30.00
PARZIALI TERRENO	0.60	0.86	1.65	0.78	2.36	1.15	1.73	0.98	1.17	0.44	0.99	0.50	1.82	0.39	0.74	1.18	1.44	4.18	4.77	0.63	5.18	0.82	3.06	1.57	1.48	2.71	3.30	1.75	4.96	2.11	2.47	0.13	
QUOTE TERRENO	79.97	79.89	79.92	79.96	79.97	80.00	80.00	79.57	78.87	78.00	77.69	77.00	76.65	75.39	75.13	74.88	74.64	74.35	74.46	74.60	74.59	74.48	74.46	74.40	74.71	75.00	75.45	76.00	76.10	76.40	76.37	76.35	76.36
PROGRESSIVE PROGETTO	-26.40	-25.90	-24.90	-23.90	-23.15	-21.15								-13.65	-12.85	-11.65	-9.25			-1.25	1.25			9.25	11.00	12.20	13.00	14.17					
PARZIALI PROGETTO	0.50	1.00	1.00	0.75	2.00			7.50						0.80	1.20	2.40		8.00		2.50		8.00		1.75	1.20	0.80	1.17						
QUOTE PROGETTO	79.97	79.47	79.97	79.97	79.47	79.47								74.47	74.47	74.32	74.38			74.58	74.58			74.38	74.34	74.49	74.49	75.27					

PROFILO SS195
 SEZIONE 92
 PROGRESSIVA 23320.00



PROFILO SS195
 SEZIONE 93
 PROGRESSIVA 23340.00



PROFILO SS195
 SEZIONE 94
 PROGRESSIVA 23360.00

CAREGGIATA SUD

DN DEMOLIZIONE NERI m² 1.84
 DP DEM. PACCHETTO m² 3.68
 SC SCOTICO m² 2.95
 SV SCAVO m² 14.57

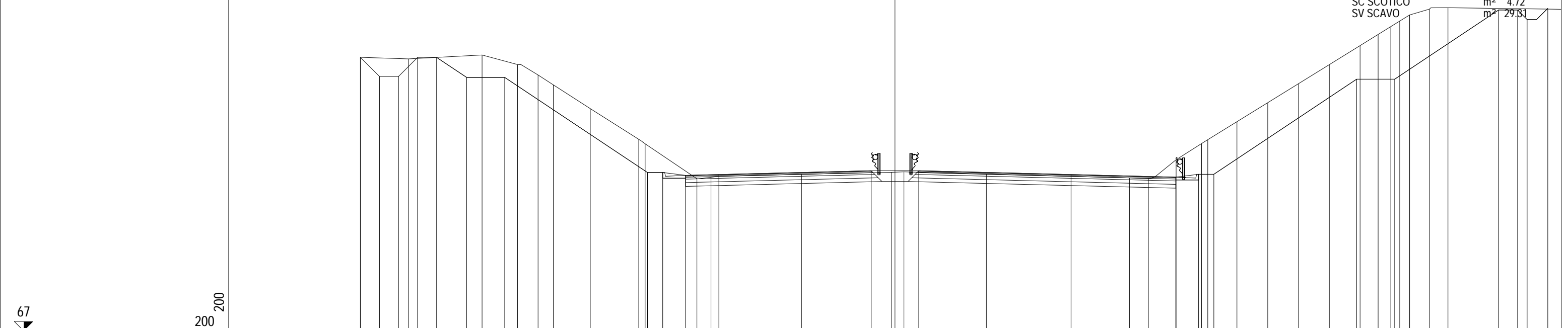
Arginello	Banchina	Corsia marcia dir. Cagliari	Corsia sorpasso dir. Cagliari	Banch.	Spartitraffico	Banch.	Corsia sorpasso dir. Pula	Corsia marcia dir. Pula	Corsia immissione dir. Pula	Banchina	Arginello
-----------	----------	-----------------------------	-------------------------------	--------	----------------	--------	---------------------------	-------------------------	-----------------------------	----------	-----------

CAREGGIATA NORD

DN DEMOLIZIONE NERI m² 1.86
 DP DEM. PACCHETTO m² 3.70
 TE RIPORTO m² 0.98

RAMPA D

DN DEMOLIZIONE NERI m² 0.67
 DP DEM. PACCHETTO m² 1.34
 SC SCOTICO m² 4.72
 SV SCAVO m² 29.31



PROGRESSIVE TERRENO	-28.08	-25.56	-21.69	-19.83	-18.75	-17.95	-16.01	-13.46	-13.12	-10.40	-9.66	-4.91	-0.17	0.47	4.80	12.32	13.31	14.77	16.10	16.43	17.96	19.58	21.20	22.82	24.43	25.38	26.05	26.52	27.03	28.07	29.05
PARZIALI TERRENO	2.52	3.87	1.86	1.08	0.80	1.94	2.55	0.34	2.72	0.74	4.75	4.74	0.64	4.33	7.52	0.99	1.46	1.33	0.33	1.53	1.62	1.62	1.62	1.61	0.95	0.67	0.47	0.51	1.04	0.98	7.35
QUOTE TERRENO	81.38	81.30	81.51	81.01	80.46	79.94	78.69	77.07	76.84	75.00	75.08	75.23	75.34	75.36	75.25	75.04	75.01	76.00	76.85	77.05	78.00	79.00	80.00	81.00	82.00	82.59	83.00	83.29	83.61	83.92	83.99
PROGRESSIVE PROGETTO	-28.08	-27.08	-26.08	-25.08	-24.08	-22.50	-20.50	-13.00	-12.20	-11.00	-9.25	-1.25	1.25	9.25	14.75	15.95	16.75	24.25	26.25	31.71	32.71	33.21	34.29	80.23	80.23	83.87	83.87	83.37	83.96		
PARZIALI PROGETTO	1.00	1.00	1.00	1.00	1.58	2.00	7.50	0.80	1.20	1.75	8.00	2.50	8.00	5.50	1.20	0.80	7.50	2.00	5.46	1.00	0.50	1.08	80.23	80.23	83.87	83.87	83.37	83.96			
QUOTE PROGETTO	81.38	80.38	80.38	81.38	81.38	80.33	80.33	75.33	75.33	75.18	75.22	75.42	75.42	75.22	75.08	75.23	75.23	80.23	80.23	83.87	83.87	83.37	83.96	80.23	80.23	83.87	83.87	83.37	83.96		

PROFILO SS195
 SEZIONE 95
 PROGRESSIVA 23380.00

CAREGGIATA SUD

DN DEMOLIZIONE NERI m² 1.85
 DP DEM. PACCHETTO m² 3.68
 SC SCOTICO m² 2.77
 SV SCAVO m² 15.18

Arginello	Banchina	Corsia marcia dir. Cagliari	Corsia sorpasso dir. Cagliari	Banch.	Spartitraffico	Banch.	Corsia sorpasso dir. Pula	Corsia marcia dir. Pula	Corsia immissione dir. Pula	Banchina	Arginello
-----------	----------	-----------------------------	-------------------------------	--------	----------------	--------	---------------------------	-------------------------	-----------------------------	----------	-----------

CAREGGIATA NORD

DN DEMOLIZIONE NERI m² 1.85
 DP DEM. PACCHETTO m² 3.70
 TE RIPORTO m² 0.78

RAMPA D
 DN DEMOLIZIONE NERI m² 0.66
 DP DEM. PACCHETTO m² 1.34
 SC SCOTICO m² 4.44
 SV SCAVO m² 32.65

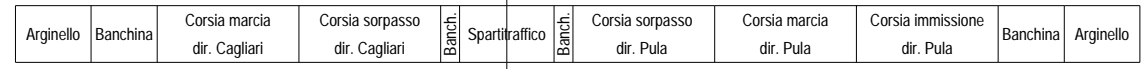
67
 200 200

PROGRESSIVE TERRENO	-27.64	-26.24	-21.92	-20.24	-19.53	-18.50	-17.72	-16.18	-14.28	-13.67	-12.60	-11.68	-11.26	-9.58	-4.91	-0.17	0.48	4.74	12.18	13.23	14.30	14.97	15.96	17.13	17.89	18.64	20.14	21.68	22.08	23.28	24.11	24.98	26.07	26.99	28.09	33.59
PARZIALI TERRENO	1.40	4.32	1.68	0.71	1.03	0.78	1.54	1.90	0.61	1.07	0.92	0.42	1.68	4.67	4.74	0.65	4.26	7.44	1.05	1.07	0.67	0.99	1.17	0.76	0.75	1.50	1.54	0.40	1.20	0.83	0.87	1.09	0.92	1.10	5.50	
QUOTE TERRENO	80.81	80.85	80.95	81.00	81.00	80.43	80.00	79.12	78.00	77.64	77.00	76.28	76.00	75.42	75.37	75.49	75.52	75.39	75.18	75.58	76.00	76.50	77.23	78.00	78.51	79.00	79.99	81.00	81.25	82.00	82.48	83.00	83.13	83.23	83.36	83.61
PROGRESSIVE PROGETTO	-27.21	-26.21	-25.21	-24.21	-23.21	-22.50	-20.50	-13.00	-12.20	-11.00	-9.25	-1.25	1.25	9.25	14.75	15.95	16.75	24.25	26.25	31.01	32.01	32.51	33.59													
PARZIALI PROGETTO	1.00	1.00	1.00	1.00	0.71	2.00	7.50	0.80	1.20	1.75	8.00	2.50	8.00	5.50	1.20	0.80	7.50	2.00	4.76	1.00	0.50	1.08														
QUOTE PROGETTO	80.92	79.92	79.92	80.92	80.92	80.45	80.45	75.45	75.45	75.30	75.34	75.54	75.54	75.34	75.20	75.35	75.35	80.35	80.35	83.53	83.53	83.03	83.61													

PROFILO SS195
 SEZIONE 96
 PROGRESSIVA 23400.00

CAREGGIATA SUD

DN DEMOLIZIONE NERI m² 1.84
 DP DEM. PACCHETTO m² 3.68
 SC SCOTICO m² 2.13
 SV SCAVO m² 9.86



CAREGGIATA NORD

DN DEMOLIZIONE NERI m² 1.87
 DP DEM. PACCHETTO m² 3.70
 TE RIPORTO m² 0.79

RAMPA D
 DN DEMOLIZIONE NERI m² 0.68
 DP DEM. PACCHETTO m² 1.33
 SC SCOTICO m² 4.28
 SV SCAVO m² 27.84

66
 200 200

PROGRESSIVE TERRENO	-30.00	-29.35	-25.35	-24.09	-22.85	-21.94	-21.08	-19.48	-18.30	-16.37	-15.04	-13.89	-11.91	-9.45	-4.90	-0.19	0.47	4.73	12.18	13.27	14.67	15.79	17.05	17.93	18.65	19.93	21.11	21.73	22.67	23.03	24.52	27.65	32.25	33.68	
PARZIALI TERRENO	0.65	4.00	1.26	1.24	0.91	0.86	1.60	1.18	1.93	1.33	1.15	1.98	2.46	4.55	4.71	0.66	4.26	7.45	1.09	1.40	1.12	1.26	0.88	0.72	1.28	1.18	0.62	0.94	0.36	1.49	3.13	4.60	1.43		
QUOTE TERRENO	80.46	80.56	80.06	80.29	80.23	80.29	80.36	80.25	80.00	79.00	78.33	77.75	76.58	75.52	75.48	75.60	75.62	75.51	75.33	75.69	76.33	77.12	78.00	78.62	79.11	80.00	80.80	81.22	81.78	82.00	82.24	82.78	82.84	82.75	
PROGRESSIVE PROGETTO				-24.09	-23.08	-22.08	-21.08	-20.08					-13.00	-12.20	-11.00	-9.25	-1.25	1.25	9.25		14.75	15.95	16.75						24.25	26.25		29.66	30.66	31.16	32.25
PARZIALI PROGETTO				1.01	1.00	1.00	1.00			7.08			0.80	1.20	1.75	8.00	2.50	8.00	5.50		1.20	0.80		7.50				2.00	3.41		1.00	0.50	1.09		
QUOTE PROGETTO				80.29	79.29	79.29	80.29	80.29					75.57	75.57	75.42	75.46	75.66	75.66	75.46		75.33	75.48	75.48					80.48	80.48		82.75	82.75	82.25	82.84	

PROFILO SS195
 SEZIONE 97
 PROGRESSIVA 23420.00

CAREGGIATA SUD

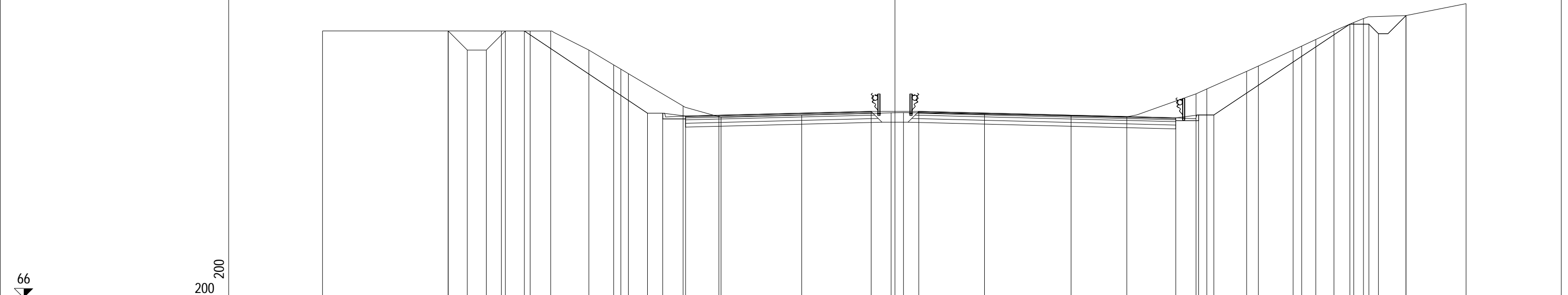
DN DEMOLIZIONE NERI m² 1.84
 DP DEM. PACCHETTO m² 3.69
 SC SCOTICO m² 2.03
 SV SCAVO m² 8.51

Arginello	Banchina	Corsia marcia dir. Cagliari	Corsia sorpasso dir. Cagliari	Banch.	Spartitraffico	Banch.	Corsia sorpasso dir. Pula	Corsia marcia dir. Pula	Corsia immissione dir. Pula	Banchina	Arginello
-----------	----------	-----------------------------	-------------------------------	--------	----------------	--------	---------------------------	-------------------------	-----------------------------	----------	-----------

CAREGGIATA NORD

DN DEMOLIZIONE NERI m² 1.85
 DP DEM. PACCHETTO m² 3.70
 TE RIPORTO m² 0.72

RAMPA D
 DN DEMOLIZIONE NERI m² 0.68
 DP DEM. PACCHETTO m² 1.34
 SC SCOTICO m² 3.18
 SV SCAVO m² 8.99



PROGRESSIVE TERRENO	-30.07	-23.47	-20.68	-19.16	-18.09	-16.08	-14.78	-14.40	-14.01	-11.13	-9.14	-4.90	-0.20	0.45	4.70	12.18	15.81	16.38	18.47	19.09	20.91	21.36	22.11	23.06	24.10	24.61	26.84	30.00
PARZIALI TERRENO	6.60	2.79	1.52	1.07	2.01	1.30	0.38	0.39	2.88	1.99	4.24	4.70	0.65	4.25	7.48	3.63	0.57	2.09	0.62	1.82	0.45	0.75	0.95	1.04	0.51	2.23	3.16	
QUOTE TERRENO	80.00	80.00	80.00	80.00	80.00	79.00	78.22	78.00	77.76	76.06	75.47	75.58	75.71	75.72	75.64	75.50	76.70	76.96	77.88	78.16	79.00	79.21	79.56	80.00	80.45	80.65	80.81	81.43
PROGRESSIVE PROGETTO		-23.47	-22.47	-21.47	-20.47	-19.47				-13.00	-12.20	-11.00	-9.25	-1.25	1.25	9.25	14.75	15.95	16.75						23.90	24.90	25.40	26.85
PARZIALI PROGETTO		1.00	1.00	1.00	1.00	6.47			0.80	1.20	1.75	8.00	2.50	8.00	5.50	1.20	0.80	7.15						1.00	0.50	1.45		
QUOTE PROGETTO		80.00	79.00	79.00	80.00	80.00			75.69	75.69	75.54	75.58	75.78	75.78	75.58	75.45	75.60	75.60							80.36	80.36	79.86	80.81

PROFILO SS195
 SEZIONE 98
 PROGRESSIVA 23440.00

CAREGGIATA SUD

DN DEMOLIZIONE NERI m² 1.83
 DP DEM. PACCHETTO m² 3.69
 SC SCOTICO m² 2.29
 SV SCAVO m² 5.78

Arginello	Banchina	Corsia marcia dir. Cagliari	Corsia sorpasso dir. Cagliari	Banch.	Spartitraffico	Banch.	Corsia sorpasso dir. Pula	Corsia marcia dir. Pula	Corsia immissione dir. Pula	Banchina	Arginello
-----------	----------	-----------------------------	-------------------------------	--------	----------------	--------	---------------------------	-------------------------	-----------------------------	----------	-----------

CAREGGIATA NORD

DN DEMOLIZIONE NERI m² 1.84
 DP DEM. PACCHETTO m² 3.71
 TE RIPORTO m² 0.66

RAMPA D
 DN DEMOLIZIONE NERI m² 0.68
 DP DEM. PACCHETTO m² 1.33
 SC SCOTICO m² 2.68
 SV SCAVO m² 2.80

65
 200 200

PROGRESSIVE TERRENO	-29.12	-26.43	-25.78	-24.74	-21.72	-20.46	-17.66	-15.31	-14.59	-13.20	-12.04	-11.47	-10.66	-9.73	-4.91	-0.21	0.43	4.69	12.18	13.14	15.18	16.70	18.74	19.97	20.81	22.07	23.05	23.60	24.41	25.48	26.30	30.00
PARZIALI TERRENO	2.69	0.65	1.04	3.02	1.26	2.80	2.35	0.72	1.39	1.16	0.57	0.81	0.93	4.82	4.70	0.64	4.26	7.49	0.96	2.04	1.52	2.04	1.23	0.84	1.26	0.98	0.55	0.81	1.07	0.82	3.70	
QUOTE TERRENO	78.33	78.28	78.25	78.25	78.29	78.33	78.91	78.36	77.80	77.00	76.33	76.00	75.85	75.70	75.71	75.83	75.85	75.77	75.61	75.74	76.00	76.47	77.00	77.83	78.30	79.00	79.44	79.69	80.00	80.42	80.44	80.43
PROGRESSIVE PROGETTO								-19.47	-18.74	-17.74	-16.74		-13.00	-12.20	-11.00	-9.25		-1.25	1.25		9.25		14.75	15.95	16.75			23.71	24.71	25.21	26.30	
PARZIALI PROGETTO								0.73	1.00	1.00	3.74	0.80	1.20	1.75	8.00	2.50	8.00	5.50	1.20	0.80	6.96	1.00	0.50	1.09			1.00	0.50	1.09			
QUOTE PROGETTO								78.54	77.80	78.30	78.30		75.81	75.81	75.66	75.70		75.90	75.90		75.70		75.57	75.72	75.72			80.36	80.36	79.86	80.44	

PROFILO SS195
 SEZIONE 99
 PROGRESSIVA 23460.00

CAREGGIATA SUD

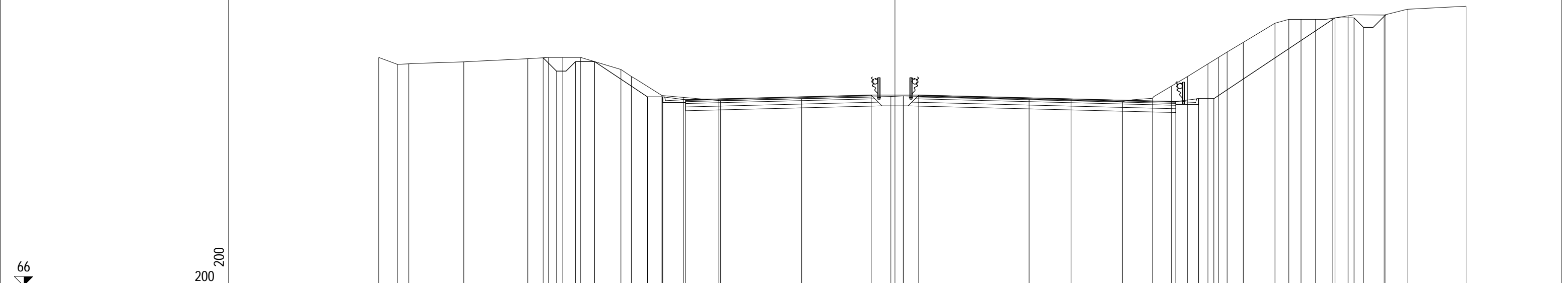
DN DEMOLIZIONE NERI m² 1.84
 DP DEM. PACCHETTO m² 3.67
 SC SCOTICO m² 2.10
 SV SCAVO m² 2.05

Arginello	Banchina	Corsia marcia dir. Cagliari	Corsia sorpasso dir. Cagliari	Banch.	Spartitraffico	Banch.	Corsia sorpasso dir. Pula	Corsia marcia dir. Pula	Corsia immissione dir. Pula	Banchina	Arginello
-----------	----------	--------------------------------	----------------------------------	--------	----------------	--------	------------------------------	----------------------------	--------------------------------	----------	-----------

CAREGGIATA NORD

DN DEMOLIZIONE NERI m² 1.86
 DP DEM. PACCHETTO m² 3.70
 TE RIPORTO m² 0.80

RAMPA D
 DN DEMOLIZIONE NERI m² 0.65
 DP DEM. PACCHETTO m² 1.35
 SC SCOTICO m² 2.98
 SV SCAVO m² 12.74



66
 200 200

PROGRESSIVE TERRENO	-27.12	-26.14	-25.54	-22.65	-19.29	-18.21	-17.45	-16.51	-14.40	-13.85	-12.24	-11.10	-9.16	-4.90	-0.22	0.44	7.05	11.94	13.53	14.52	15.37	16.44	16.99	17.45	18.30	19.96	20.69	21.33	22.10	22.97	23.80	25.70	26.90	30.00
PARZIALI TERRENO	0.98	0.60		2.89	3.36	1.08	0.76	0.94	2.11	0.55	1.61	1.14	1.94	4.26	4.68	0.66	6.61	4.89	1.59	0.99	0.85	1.07	0.55	0.46	0.85	1.66	0.73	0.64	0.77	0.87	0.83	1.90	1.20	3.10
QUOTE TERRENO	78.00	77.64	77.67	77.77	77.93	78.00	78.00	78.00	77.37	77.00	76.00	75.90	75.73	75.84	75.95	75.98	75.81	75.68	75.85	76.49	77.00	77.66	78.00	78.28	78.79	79.80	80.00	80.00	80.00	80.06	80.19	80.23	80.53	80.69
PROGRESSIVE PROGETTO					-18.48	-17.78	-16.78	-15.78	-13.00	-12.20	-11.00	-9.25			-1.25	1.25	9.25			14.75	15.95	16.75							23.11	24.11	24.61	25.79		
PARZIALI PROGETTO					0.70	1.00	1.00		2.78	0.80	1.20	1.75		8.00	2.50		8.00			5.50	1.20	0.80				6.36			1.00	0.50	1.18			
QUOTE PROGETTO					77.98	77.28	77.78	77.78	75.93	75.93	75.78	75.82			76.02	76.02	75.82			75.69	75.84	75.84							80.08	80.08	79.58	80.25		

PROFILO SS195
 SEZIONE 100
 PROGRESSIVA 23480.00

CAREGGIATA SUD

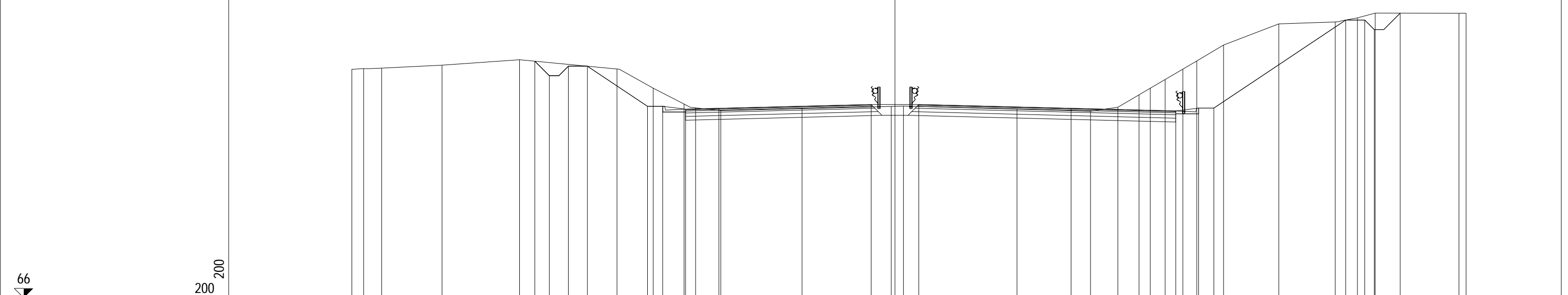
DN DEMOLIZIONE NERI m² 1.85
 DP DEM. PACCHETTO m² 3.68
 SC SCOTICO m² 2.23
 SV SCAVO m² 5.71

Arginello	Banchina	Corsia marcia dir. Cagliari	Corsia sorpasso dir. Cagliari	Banch.	Spartitraffico	Banch.	Corsia sorpasso dir. Pula	Corsia marcia dir. Pula	Corsia immissione dir. Pula	Banchina	Arginello
-----------	----------	-----------------------------	-------------------------------	--------	----------------	--------	---------------------------	-------------------------	-----------------------------	----------	-----------

CAREGGIATA NORD

DN DEMOLIZIONE NERI m² 1.85
 DP DEM. PACCHETTO m² 3.70
 TE RIPORTO m² 1.21

RAMPA D
 DN DEMOLIZIONE NERI m² 0.68
 DP DEM. PACCHETTO m² 1.33
 SC SCOTICO m² 3.08
 SV SCAVO m² 20.75



PROGRESSIVE TERRENO	-28.53	-27.91	-26.96	-23.79	-19.72	-14.60	-12.70	-11.08	-10.47	-9.15	-4.88	-0.20	0.45	6.41	10.27	11.71	12.82	13.41	14.19	15.12	15.85	17.26	20.16	23.13	24.29	25.22	29.63	30.00
PARZIALI TERRENO	0.62	0.95	3.17	4.07	5.12	1.90	1.62	0.61	1.32	4.27	4.68	0.65	5.96	3.86	1.44	1.11	0.59	0.78	0.93	0.73	1.41	2.90	2.97	1.16	0.93	4.41	0.37	
QUOTE TERRENO	78.00	78.03	78.05	78.21	78.49	78.01	77.00	76.17	75.97	75.82	75.93	76.04	76.06	75.90	75.79	76.00	76.65	77.00	77.45	78.00	78.43	79.26	80.37	80.47	80.69	80.94	80.93	80.93
PROGRESSIVE PROGETTO					-18.92		-13.00	-12.20	-11.00	-9.25		-1.25	1.25		9.25					14.75	15.95	16.75		23.68	24.68	25.18	26.54	
PARZIALI PROGETTO					0.76		0.80	1.20	1.75		8.00	2.50		8.00		5.50				1.20	0.80	6.93		1.00	0.50	1.36		
QUOTE PROGETTO					78.42		76.05	76.05	75.90	75.94		76.14	76.14		75.94					75.81	75.96	75.96		80.57	80.57	80.07	80.94	

PROFILO SS195
 SEZIONE 104
 PROGRESSIVA 23560.00

CAREGGIATA SUD

DN DEMOLIZIONE NERI m² 1.85
 DP DEM. PACCHETTO m² 3.67
 SC SCOTICO m² 2.66
 SV SCAVO m² 6.54

Arginello	Banchina	Corsia marcia dir. Cagliari	Corsia sorpasso dir. Cagliari	Banch.	Spartitraffico	Banch.	Corsia sorpasso dir. Pula	Corsia marcia dir. Pula	Corsia immissione dir. Pula	Banchina	Arginello
-----------	----------	-----------------------------	-------------------------------	--------	----------------	--------	---------------------------	-------------------------	-----------------------------	----------	-----------

CAREGGIATA NORD

DN DEMOLIZIONE NERI m² 1.83
 DP DEM. PACCHETTO m² 3.67
 TE RIPORTO m² 1.20

RAMPA D
 SC SCOTICO m² 3.81
 SV SCAVO m² 27.75

66
 200 200

PROGRESSIVE TERRENO	-28.03	-26.84	-25.30	-23.39	-22.04	-20.54	-18.16	-16.80	-15.74	-14.92	-13.32	-12.26	-11.72	-11.00	-9.96	-9.11	-4.83	-0.19	0.46	3.24	9.43	10.38	11.05	12.21	13.35	14.59	14.92	15.26	16.49	19.05	19.80	20.47	21.76	23.94	25.25	27.54	28.63	30.00
PARZIALI TERRENO	1.19	1.54	1.91	1.35	1.50	2.38	1.36	1.06	0.82	1.60	1.06	0.54	0.72	1.04	0.85	4.28	4.64	0.65	2.78	6.19	0.95	0.67	1.16	1.14	1.24	0.33	0.34	1.23	2.56	0.75	0.67	1.29	2.18	1.31	2.29	1.09	1.37	
QUOTE TERRENO	79.75	79.74	79.69	79.74	79.89	79.89	79.88	80.00	79.53	79.00	78.00	77.34	77.00	76.81	76.53	76.30	76.40	76.51	76.54	76.47	76.30	76.58	76.78	77.26	78.00	78.79	79.00	79.22	80.00	81.00	81.00	81.04	81.12	81.29	81.34	81.53	81.61	81.67
PROGRESSIVE PROGETTO						-20.54	-20.04	-19.04	-18.04			-13.00	-12.20	-11.00	-9.25			-1.25	1.25		9.25				14.75	15.95	16.75						24.03	25.03	25.53	26.70		
PARZIALI PROGETTO					0.50	1.00	1.00	5.04			0.80	1.20	1.75		8.00			2.50		8.00		5.50			1.20	0.80		7.28			1.00	0.50	1.17					
QUOTE PROGETTO					79.89	79.39	79.89	79.89	76.53	76.53	76.38	76.42			76.62	76.62					76.42				76.29	76.44	76.44						81.29	81.29	80.79	81.46		

PROFILO SS195
 SEZIONE 105
 PROGRESSIVA 23580.00

CAREGGIATA SUD

DN DEMOLIZIONE NERI m² 1.85
 DP DEM. PACCHETTO m² 3.67
 SC SCOTICO m² 2.53
 SV SCAVO m² 6.77

Arginello	Banchina	Corsia marcia dir. Cagliari	Corsia sorpasso dir. Cagliari	Banch.	Spartitraffico	Banch.	Corsia sorpasso dir. Pula	Corsia marcia dir. Pula	Corsia immissione dir. Pula	Banchina	Arginello
-----------	----------	-----------------------------	-------------------------------	--------	----------------	--------	---------------------------	-------------------------	-----------------------------	----------	-----------

CAREGGIATA NORD

DN DEMOLIZIONE NERI m² 1.84
 DP DEM. PACCHETTO m² 3.69
 TE RIPORTO m² 1.17
 RAMPA D
 SC SCOTICO m² 3.71
 SV SCAVO m² 26.96

66
 200 200

PROGRESSIVE TERRENO	-28.14	-27.38	-26.73	-24.80	-24.19	-22.03	-21.06	-20.43	-18.64	-17.32	-16.36	-15.13	-14.63	-13.66	-12.23	-10.93	-9.12	-4.82	-0.17	0.48	3.24	9.44	11.64	12.95	14.04	14.86	15.99	16.79	18.06	18.79	23.74	25.50	27.37	30.00
PARZIALI TERRENO	0.76	0.65	1.93	0.61	2.16	0.97	0.63	1.79	1.32	0.96	1.23	0.50	0.97	1.43	1.30	1.81	4.30	4.65	0.65	2.76	6.20	2.20	1.31	1.09	0.82	1.13	0.80	1.27	0.73	4.95	1.76	1.87	2.63	
QUOTE TERRENO	79.67	79.89	79.94	80.00	80.00	80.01	80.00	80.00	80.00	80.00	80.00	79.44	79.00	78.37	77.46	76.86	76.41	76.53	76.66	76.69	76.60	76.40	77.00	77.82	78.49	79.00	79.70	80.21	81.00	81.00	81.23	81.35	81.39	81.55
PROGRESSIVE PROGETTO				-20.52	-20.02	-19.02	-18.02					-13.00	-12.20	-11.00	-9.25				-1.25	1.25		9.25			14.75	15.95	16.75			23.76	24.76	25.26	26.40	
PARZIALI PROGETTO				0.50	1.00	1.00		5.02				0.80	1.20	1.75				8.00	2.50		8.00		5.50		1.20	0.80		7.01	1.00	0.50	1.14			
QUOTE PROGETTO				80.00	79.50	80.00	80.00					76.65	76.65	76.50	76.54				76.74	76.74		76.54			76.41	76.56	76.56			81.23	81.23	80.73	81.37	

PROFILO SS195

SEZIONE 106

PROGRESSIVA 23600.00

CAREGGIATA SUD

DN DEMOLIZIONE NERI m² 1.83
 DP DEM. PACCHETTO m² 3.69
 SC SCOTICO m² 2.38
 SV SCAVO m² 6.11
 TE RIPORTO m² 1.41

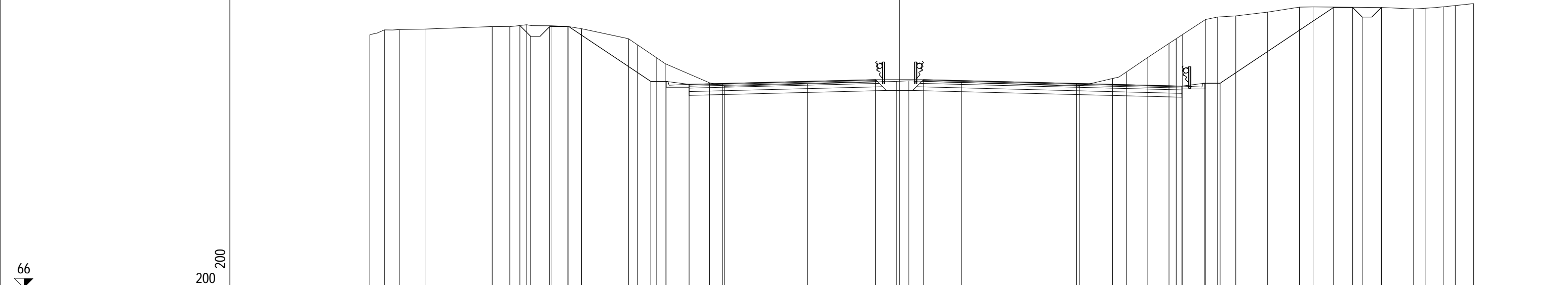
Arginello	Banchina	Corsia marcia dir. Cagliari	Corsia sorpasso dir. Cagliari	Banch.	Spartitraffico	Banch.	Corsia sorpasso dir. Pula	Corsia marcia dir. Pula	Corsia immissione dir. Pula	Banchina	Arginello
-----------	----------	-----------------------------	-------------------------------	--------	----------------	--------	---------------------------	-------------------------	-----------------------------	----------	-----------

CAREGGIATA NORD

DN DEMOLIZIONE NERI m² 1.84
 DP DEM. PACCHETTO m² 3.68
 TE RIPORTO m² 1.18

RAMPA D

SC SCOTICO m² 3.45
 SV SCAVO m² 23.18



PROGRESSIVE TERRENO	-27.68	-26.92	-26.15	-24.80	-21.29	-20.37	-19.49	-18.21	-17.34	-16.62	-14.17	-13.70	-12.69	-12.25	-9.93	-9.15	-4.82	-0.16	0.48	3.23	9.40	11.13	11.85	12.94	14.08	14.46	14.79	15.99	16.62	17.57	19.23	20.89	21.61	25.18	26.86	27.50	28.41	29.04	30.00		
PARZIALI TERRENO	0.76	0.77	1.35	3.51	0.92	0.88	1.28	0.87	0.72	2.45	0.47	1.01	0.44	2.32	0.78	4.33	4.66	0.64	2.75	6.17	1.73	0.72	1.09	1.14	0.38	0.33	1.20	0.63	0.95	1.66	1.66	0.72	3.57	1.68	0.64	0.91	0.63	0.96			
QUOTE TERRENO	79.21	79.46	79.48	79.50	79.63	79.62	79.73	79.67	79.64	79.52	79.00	78.68	78.00	77.70	76.70	76.52	76.64	76.78	76.80	76.72	76.52	76.92	77.26	78.00	78.75	79.00	79.22	80.00	80.13	80.19	80.39	80.65	80.66	80.63	80.55	80.59	80.66	80.73	80.83		
PROGRESSIVE PROGETTO					-19.84	-19.29	-18.29	-17.29			-13.00	-12.20	-11.00	-9.25			-1.25	1.25			9.25				14.75	15.95	16.75						22.68	23.68	24.18	25.18					
PARZIALI PROGETTO					0.55	1.00	1.00	4.29			0.80	1.20	1.75			8.00	2.50			8.00			5.50			1.20	0.80		5.93			1.00	0.50	1.00							
QUOTE PROGETTO					79.69	79.13	79.63	79.63			76.77	76.77	76.62	76.66			76.86	76.86			76.66				76.53	76.68	76.68						80.63	80.63	80.13	80.63					

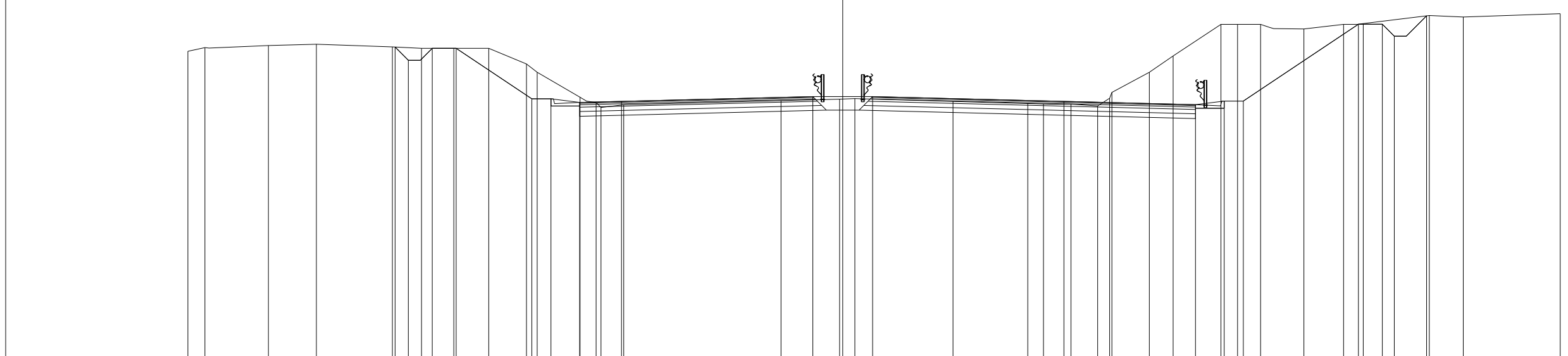
PROFILO SS195
 SEZIONE 107
 PROGRESSIVA 23620.00

CAREGGIATA SUD
 DN DEMOLIZIONE NERI m² 1.84
 DP DEM. PACCHETTO m² 3.68
 SC SCOTICO m² 2.21
 SV SCAVO m² 4.12
 TE RIPORTO m² 1.51

Arginello	Banchina	Corsia marcia dir. Cagliari	Corsia sorpasso dir. Cagliari	Banch.	Spartitraffico	Banch.	Corsia sorpasso dir. Pula	Corsia marcia dir. Pula	Corsia immissione dir. Pula	Banchina	Arginello
-----------	----------	-----------------------------	-------------------------------	--------	----------------	--------	---------------------------	-------------------------	-----------------------------	----------	-----------

CAREGGIATA NORD
 DN DEMOLIZIONE NERI m² 1.84
 DP DEM. PACCHETTO m² 3.68
 TE RIPORTO m² 1.32
 RAMPA D
 SC SCOTICO m² 3.30
 SV SCAVO m² 19.97

66
 200 200



PROGRESSIVE TERRENO	-27.38	-26.67	-24.01	-22.01	-18.83	-17.61	-16.26	-14.80	-13.22	-12.78	-10.98	-10.31	-10.11	-9.16	-2.58	-0.13	0.51	4.61	7.74	8.39	9.54	10.66	11.16	11.26	12.82	13.82	15.81	16.51	17.47	19.28	20.94	21.77	24.53	25.95	30.00
PARZIALI TERRENO	0.71	2.66	2.00	3.18	1.22	1.35	1.46	1.58	0.44	1.80	0.67	0.20	0.95	6.58	2.45	0.64	4.10	3.13	0.65	1.15	1.12	0.50	0.10	1.56	1.00	1.99	0.70	0.96	1.81	1.66	0.83	2.76	1.42	4.05	
QUOTE TERRENO	78.88	79.03	79.12	79.17	79.06	79.00	79.00	79.00	78.35	78.00	76.96	76.74	76.53	76.64	76.81	76.88	76.90	76.78	76.69	76.67	76.67	76.59	76.92	77.16	78.00	78.68	80.00	80.00	80.00	79.81	80.00	80.03	80.37	80.31	80.45
PROGRESSIVE PROGETTO					-18.72	-18.16	-17.16	-16.16	-13.00	-12.20	-11.00	-9.25			-1.25	1.25		9.25								14.75	15.95	16.75		21.56	22.56	23.06	24.41		
PARZIALI PROGETTO					0.56	1.00	1.00	3.16	0.80	1.20	1.75				8.00	2.50		8.00								1.20	0.80	4.81	1.00	0.50	1.35				
QUOTE PROGETTO					79.05	78.50	79.00	79.00	76.89	76.89	76.74	76.78			76.98	76.98		76.78								76.65	76.80	76.80		80.01	80.01	79.51	80.36		

PROFILO SS195
 SEZIONE 108
 PROGRESSIVA 23640.00

CAREGGIATA SUD

DN DEMOLIZIONE NERI m² 1.83
 DP DEM. PACCHETTO m² 3.69
 SC SCOTICO m² 1.93
 SV SCAVO m² 2.51
 TE RIPORTO m² 1.63

Arginello	Banchina	Corsia marcia dir. Cagliari	Corsia sorpasso dir. Cagliari	Banch.	Spartitraffico	Banch.	Corsia sorpasso dir. Pula	Corsia marcia dir. Pula	Corsia immissione dir. Pula	Banchina	Arginello
-----------	----------	-----------------------------	-------------------------------	--------	----------------	--------	---------------------------	-------------------------	-----------------------------	----------	-----------

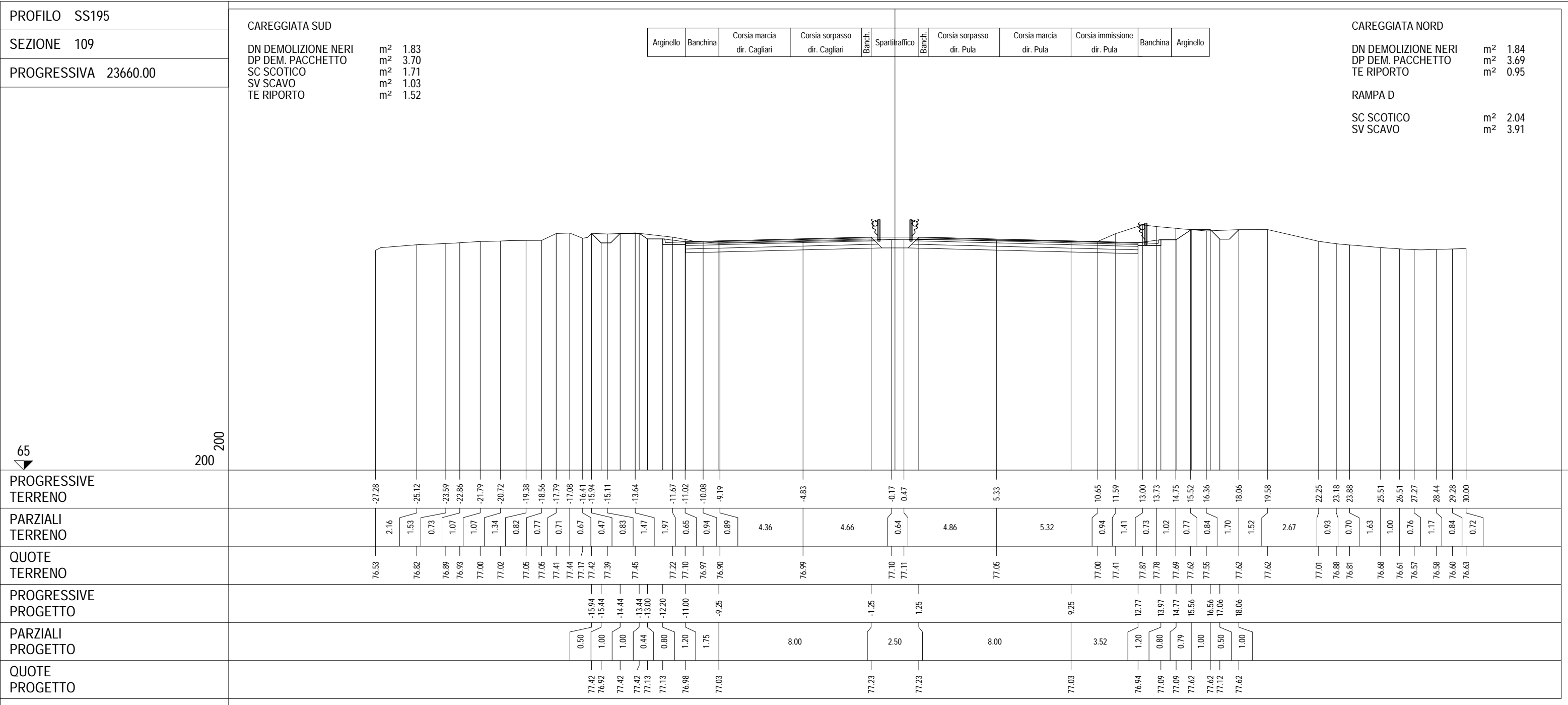
CAREGGIATA NORD

DN DEMOLIZIONE NERI m² 1.83
 DP DEM. PACCHETTO m² 3.70
 SV SCAVO m² 0.65
 TE RIPORTO m² 0.72

RAMPA D
 SC SCOTICO m² 2.98
 SV SCAVO m² 26.89

66
 200 200

PROGRESSIVE TERRENO	-27.18	-25.64	-22.38	-19.95	-17.82	-14.58	-12.88	-11.28	-10.19	-9.16	-4.82	-0.17	0.48	2.39	3.93	4.92	11.32	11.98	13.12	17.86	23.52	24.36	25.15	25.76	26.42	27.22	28.52	29.22	30.00	
PARZIALI TERRENO	1.54	3.26	2.43	2.13	3.24	1.70	1.60	1.09	1.03	4.34	4.65	0.65	1.91	1.54	0.99	6.40	0.66	1.14	4.74	5.66	0.84	0.79	0.61	0.66	0.80	1.30	0.70	0.78		
QUOTE TERRENO	78.24	78.17	78.25	78.39	78.42	78.19	78.00	77.04	76.88	76.75	76.86	76.98	77.02	76.97	76.93	76.90	77.52	77.61	78.33	79.66	79.56	79.54	79.25	79.22	79.18	79.14	79.12	79.03	78.96	
PROGRESSIVE PROGETTO					-17.48	-16.79	-15.79	-14.79	-13.00	-12.20	-11.00	-9.25	-1.25	1.25		9.25		14.23	15.43	16.23	20.16	21.16	21.66	22.69						
PARZIALI PROGETTO					0.69	1.00	1.00	1.79	0.80	1.20	1.75	8.00	2.50	8.00		4.98		1.20	0.80	3.93	1.00	0.50	1.03							
QUOTE PROGETTO					78.40	77.70	78.20	78.20	77.01	77.01	76.86	76.91	77.11	77.11	76.91	76.78	76.93	76.93	79.55	79.55	79.05	79.58								



PROFILO SS195
 SEZIONE 112
 PROGRESSIVA 23720.00

CAREGGIATA SUD

DN DEMOLIZIONE NERI	m ²	1.85
DP DEM. PACCHETTO	m ²	3.68
SC SCOTICO	m ²	2.51
SG SCAVO GRADONATURA	m ²	2.80
SR SCAVO RISANAMENTO	m ²	11.91
TE RIPORTO	m ²	11.63
TR RIPORTO RISANAMENTO	m ²	11.93
VE VEGETALE	m ²	1.62
BO BONIFICA	m ²	0.90

Arginello	Banchina	Corsia marcia dir. Cagliari	Corsia sorpasso dir. Cagliari	Banch.	Spartitraffico	Banch.	Corsia sorpasso dir. Pula	Corsia marcia dir. Pula	Banchina	Arginello
-----------	----------	--------------------------------	----------------------------------	--------	----------------	--------	------------------------------	----------------------------	----------	-----------

CAREGGIATA NORD

DN DEMOLIZIONE NERI	m ²	1.84
DP DEM. PACCHETTO	m ²	3.68
SC SCOTICO	m ²	1.88
SG SCAVO GRADONATURA	m ²	2.30
SR SCAVO RISANAMENTO	m ²	10.78
TE RIPORTO	m ²	9.02
TR RIPORTO RISANAMENTO	m ²	10.81
VE VEGETALE	m ²	1.05
BO BONIFICA	m ²	0.90

63
 200 200

PROGRESSIVE TERRENO	-28.04	-27.20	-24.87	-24.10	-23.10	-21.92	-19.90	-18.59	-17.86	-16.33	-15.54	-14.08	-13.31	-11.11	-9.56	-3.96	-0.17	0.47	3.25	9.10	12.73	15.37	16.30	16.94	18.59	19.31	19.98	22.37	24.22	27.91	30.00
PARZIALI TERRENO	0.84	2.33	0.77	1.00	1.18	2.02	1.31	0.73	1.53	0.79	1.46	0.77	2.20	1.55	5.60	3.79	0.64	2.78	5.85	3.63	2.64	0.93	0.64	1.65	0.72	0.67	2.39	1.85	3.69	2.09	
QUOTE TERRENO	73.16	73.14	73.10	73.08	73.21	73.26	73.35	73.75	74.00	74.66	75.00	75.66	76.00	77.00	77.28	77.50	77.60	77.59	77.54	77.42	76.01	75.00	75.00	75.00	75.00	74.88	75.04	75.61	75.65	75.80	75.90
PROGRESSIVE PROGETTO						-21.80	-20.15	-19.15	-18.15			-13.50	-13.00	-11.00	-9.25		-1.25	1.25		9.25	11.00	13.00	13.50		16.68	17.68	18.68				
PARZIALI PROGETTO						1.65	1.00	1.00		4.65		0.50	2.00	1.75	8.00		2.50		8.00	1.75	2.00	0.50	3.18	1.00	1.00						
QUOTE PROGETTO						73.26	74.36	73.86	74.36			77.12	77.45	77.34	77.39		77.59	77.59		77.39	77.34	77.45	77.12		75.00	74.50	75.00				

PROFILO SS195
 SEZIONE 113
 PROGRESSIVA 23740.00

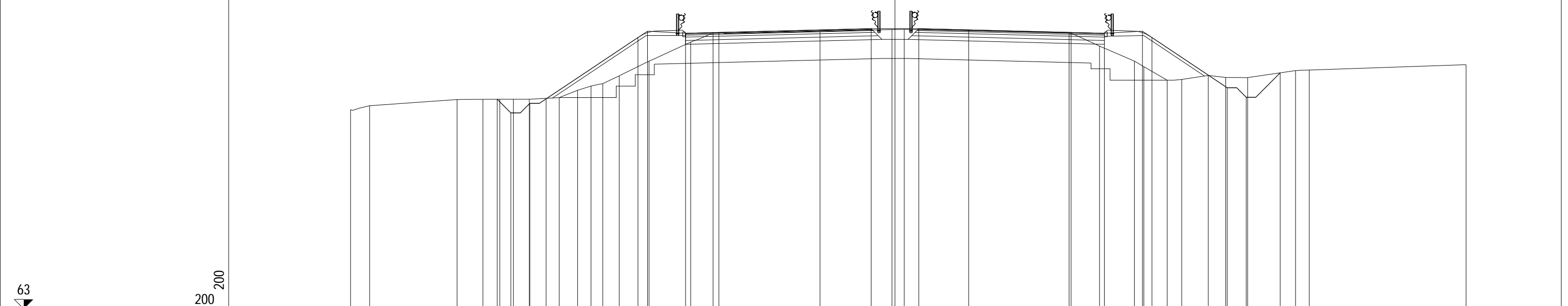
CAREGGIATA SUD

DN DEMOLIZIONE NERI	m ²	1.84
DP DEM. PACCHETTO	m ²	3.67
SC SCOTICO	m ²	2.30
SG SCAVO GRADONATURA	m ²	2.22
SR SCAVO RISANAMENTO	m ²	10.72
SV SCAVO	m ²	0.53
TE RIPORTO	m ²	10.75
TR RIPORTO RISANAMENTO	m ²	11.28
VE VEGETALE	m ²	1.32
BO BONIFICA	m ²	0.90

Arginello	Banchina	Corsia marcia dir. Cagliari	Corsia sorpasso dir. Cagliari	Banch.	Spartitraffico	Banch.	Corsia sorpasso dir. Pula	Corsia marcia dir. Pula	Banchina	Arginello
-----------	----------	-----------------------------	-------------------------------	--------	----------------	--------	---------------------------	-------------------------	----------	-----------

CAREGGIATA NORD

DN DEMOLIZIONE NERI	m ²	1.84
DP DEM. PACCHETTO	m ²	3.69
SC SCOTICO	m ²	2.19
SG SCAVO GRADONATURA	m ²	3.85
SR SCAVO RISANAMENTO	m ²	8.93
TE RIPORTO	m ²	12.24
TR RIPORTO RISANAMENTO	m ²	9.50
VE VEGETALE	m ²	1.03
BO BONIFICA	m ²	1.50



63
 200 200

PROGRESSIVE TERRENO	-28.60	-27.60	-23.00	-21.64	-20.76	-20.04	-19.21	-18.33	-17.64	-16.67	-15.97	-15.35	-14.49	-12.92	-10.73	-9.55	-3.94	-0.16	0.49	3.87	9.15	10.75	12.58	13.07	14.30	15.06	16.46	17.37	18.52	21.04	21.76	30.00
PARZIALI TERRENO	1.00	4.60	1.36	0.88	0.72	0.83	0.88	0.69	0.97	0.70	0.62	0.86	1.57	2.19	1.18	5.61	3.78	0.65	3.38	5.28	1.60	1.83	0.49	1.23	0.76	1.40	0.91	1.15	2.52	0.72	8.24	
QUOTE TERRENO	73.45	73.66	73.98	74.00	74.00	74.00	74.00	74.05	74.09	74.47	74.69	74.82	75.23	76.00	77.00	77.48	77.57	77.66	77.67	77.60	77.48	76.79	76.00	75.71	75.00	75.04	75.25	75.14	75.14	75.50	75.53	75.81
PROGRESSIVE PROGETTO				-20.89	-20.18	-19.18						-13.50	-13.00	-11.00	-9.25			-1.25	1.25		9.25	11.00	13.00	13.50			17.45	18.45	20.23			
PARZIALI PROGETTO				0.71	1.00				5.68			0.50	2.00		1.75		8.00		2.50		8.00	1.75	2.00	0.50		3.95	1.00	1.78				
QUOTE PROGETTO				74.00	73.28	73.78						77.24	77.57	77.46	77.51			77.71	77.71		77.51	77.46	77.57	77.24			74.60	74.10	75.39			

PROFILO SS195
 SEZIONE 114
 PROGRESSIVA 23760.00

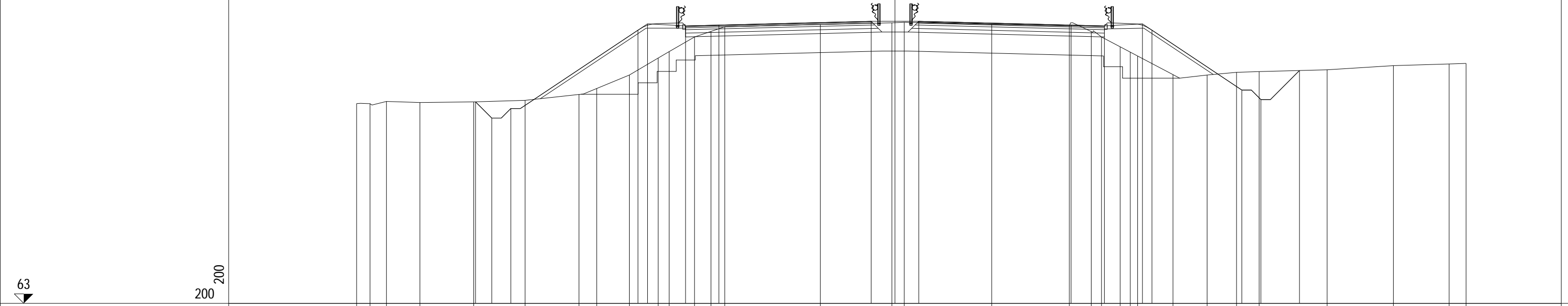
CAREGGIATA SUD

DN DEMOLIZIONE NERI	m ²	1.83
DP DEM. PACCHETTO	m ²	3.69
SC SCOTICO	m ²	2.55
SG SCAVO GRADONATURA	m ²	4.16
SR SCAVO RISANAMENTO	m ²	8.72
SV SCAVO	m ²	0.95
TE RIPORTO	m ²	16.60
TR RIPORTO RISANAMENTO	m ²	9.85
VE VEGETALE	m ²	1.45
BO BONIFICA	m ²	0.90

Arginello	Banchina	Corsia marcia dir. Cagliari	Corsia sorpasso dir. Cagliari	Banch.	Spartitraffico	Banch.	Corsia sorpasso dir. Pula	Corsia marcia dir. Pula	Banchina	Arginello
-----------	----------	--------------------------------	----------------------------------	--------	----------------	--------	------------------------------	----------------------------	----------	-----------

CAREGGIATA NORD

DN DEMOLIZIONE NERI	m ²	1.85
DP DEM. PACCHETTO	m ²	3.67
SC SCOTICO	m ²	2.41
SG SCAVO GRADONATURA	m ²	4.51
SR SCAVO RISANAMENTO	m ²	8.86
SV SCAVO	m ²	2.76
TE RIPORTO	m ²	13.36
TR RIPORTO RISANAMENTO	m ²	9.61
VE VEGETALE	m ²	1.10
BO BONIFICA	m ²	1.60



PROGRESSIVE TERRENO	-28.28	-27.57	-26.71	-24.95	-22.13	-19.43	-16.60	-15.67	-13.95	-12.44	-11.86	-10.53	-9.66	-8.94	-3.92	-0.16	0.49	5.08	9.16	10.31	10.85	11.83	12.36	12.75	14.60	16.40	17.94	19.13	22.70	26.18	29.11	30.00
PARZIALI TERRENO	0.71	0.86	1.76	2.82	2.70	2.83	0.93	1.72	1.51	0.58	1.33	0.87	0.72	5.02	3.76	0.65	4.59	4.08	1.15	0.54	0.98	0.53	0.39	1.85	1.80	1.54	1.19	3.57	3.48	2.93	0.89	
QUOTE TERRENO	73.50	73.49	73.61	73.56	73.59	73.67	73.98	74.29	75.00	75.89	76.23	77.00	77.29	77.54	77.66	77.74	77.77	77.67	77.58	77.28	77.00	76.48	76.20	76.00	75.02	75.00	75.14	75.18	75.28	75.49	75.58	75.61
PROGRESSIVE PROGETTO					-22.03	-21.18	-20.18		-13.50	-13.00	-11.00	-9.25			-1.25	1.25		9.25	11.00		13.00	13.50				18.22	19.22	21.25				
PARZIALI PROGETTO					0.85	1.00	6.68		0.50	2.00	1.75	8.00			2.50	8.00		1.75	2.00		0.50	4.72			1.00	2.03						
QUOTE PROGETTO					73.59	72.74	73.24		77.36	77.69	77.58	77.63			77.83	77.83		77.63	77.58		77.69	77.36				74.21	73.71	75.24				

63

200
200

PROFILO SS195
 SEZIONE 115
 PROGRESSIVA 23780.00

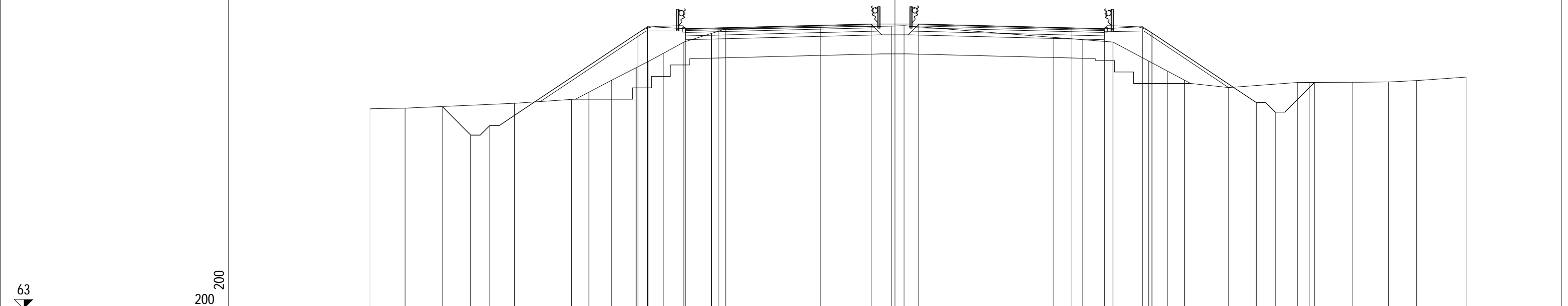
CAREGGIATA SUD

DN DEMOLIZIONE NERI	m ²	1.84
DP DEM. PACCHETTO	m ²	3.69
SC SCOTICO	m ²	2.91
SG SCAVO GRADONATURA	m ²	5.44
SR SCAVO RISANAMENTO	m ²	8.79
SV SCAVO	m ²	3.31
TE RIPORTO	m ²	16.03
TR RIPORTO RISANAMENTO	m ²	9.95
VE VEGETALE	m ²	1.43
BO BONIFICA	m ²	0.90

Arginello	Banchina	Corsia marcia dir. Cagliari	Corsia sorpasso dir. Cagliari	Banch.	Spartitraffico	Banch.	Corsia sorpasso dir. Pula	Corsia marcia dir. Pula	Banchina	Arginello
-----------	----------	-----------------------------	-------------------------------	--------	----------------	--------	---------------------------	-------------------------	----------	-----------

CAREGGIATA NORD

DN DEMOLIZIONE NERI	m ²	1.84
DP DEM. PACCHETTO	m ²	3.67
SC SCOTICO	m ²	2.55
SG SCAVO GRADONATURA	m ²	3.97
SR SCAVO RISANAMENTO	m ²	6.78
SV SCAVO	m ²	2.75
TE RIPORTO	m ²	13.51
TR RIPORTO RISANAMENTO	m ²	9.62
VE VEGETALE	m ²	1.23
BO BONIFICA	m ²	1.50



63
 200 200

PROGRESSIVE TERRENO	-27.58	-25.73		-19.98	-16.99	-16.08	-14.88	-13.59	-12.92	-12.17	-11.09	-9.64	-8.89		-3.90	-0.17	0.48		8.31	9.84	11.45	13.33	14.32	15.21	17.53		21.13	21.79	24.02	25.93	27.41	30.00
PARZIALI TERRENO	1.85	5.75	2.99	0.91	1.20	1.29	0.67	0.75	1.08	1.45	0.75	4.99	3.73	0.65	7.83	1.53	1.61	1.88	0.99	0.89	2.32	3.60	0.66	2.23	1.91	1.48	2.59					
QUOTE TERRENO	73.50	73.53	73.79	73.99	74.37	75.00	75.66	76.00	76.40	77.00	77.45	77.69	77.77	77.84	77.86	77.25	77.13	77.00	76.00	75.47	75.00	74.61	74.88	74.88	74.89	74.91	74.98	75.16				
PROGRESSIVE PROGETTO		-23.78	-22.28	-21.28			-13.50	-13.00		-11.00	-9.25			-1.25	1.25			9.25	11.00		13.00	13.50			18.98	19.98		22.04				
PARZIALI PROGETTO		1.50	1.00		7.78		0.50	2.00	1.75		8.00			2.50		8.00		1.75	2.00		5.48	1.00	2.06									
QUOTE PROGETTO		73.62	72.12	72.62			77.48	77.81	77.70	77.75				77.95	77.95			77.75	77.70		77.81	77.48			73.82	73.32		74.88				

PROFILO SS195
 SEZIONE 116
 PROGRESSIVA 23800.00

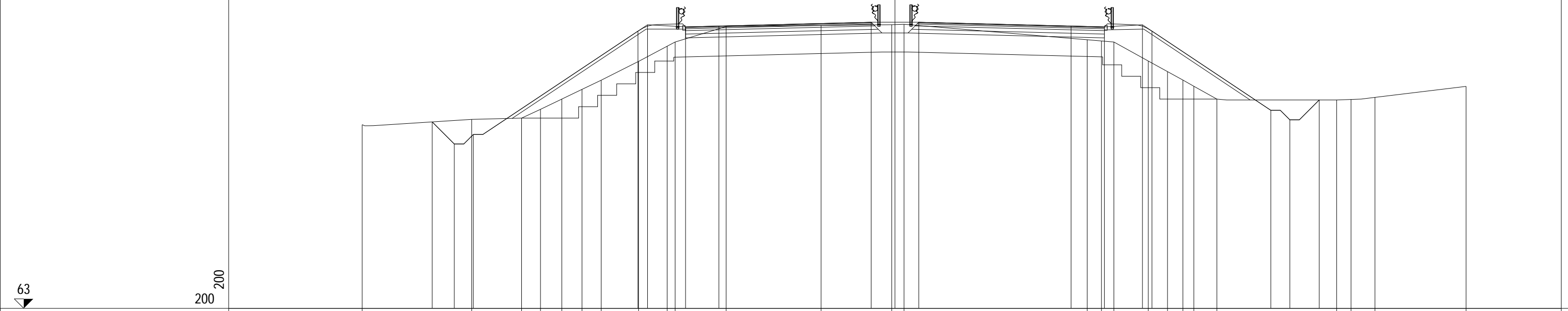
CAREGGIATA SUD

DN DEMOLIZIONE NERI	m ²	1.85
DP DEM. PACCHETTO	m ²	3.66
SC SCOTICO	m ²	3.00
SG SCAVO GRADONATURA	m ²	5.22
SR SCAVO RISANAMENTO	m ²	9.99
SV SCAVO	m ²	2.03
TE RIPORTO	m ²	16.24
TR RIPORTO RISANAMENTO	m ²	10.95
VE VEGETALE	m ²	1.69
BO BONIFICA	m ²	0.90

Arginello	Banchina	Corsia marcia dir. Cagliari	Corsia sorpasso dir. Cagliari	Banch.	Spartitraffico	Banch.	Corsia sorpasso dir. Pula	Corsia marcia dir. Pula	Banchina	Arginello
-----------	----------	-----------------------------	-------------------------------	--------	----------------	--------	---------------------------	-------------------------	----------	-----------

CAREGGIATA NORD

DN DEMOLIZIONE NERI	m ²	1.83
DP DEM. PACCHETTO	m ²	3.68
SC SCOTICO	m ²	2.61
SG SCAVO GRADONATURA	m ²	5.65
SR SCAVO RISANAMENTO	m ²	6.25
SV SCAVO	m ²	1.33
TE RIPORTO	m ²	17.61
TR RIPORTO RISANAMENTO	m ²	9.26
VE VEGETALE	m ²	1.46
BO BONIFICA	m ²	1.50



PROGRESSIVE TERRENO	-27.99	-22.23	-19.61	-18.62	-17.50	-16.44	-15.43	-13.47	-11.97	-11.55	-8.87	-3.88	-0.17	0.48	10.10	10.85	11.50	13.31	14.32	15.12	15.70	16.91	23.20	23.96	25.21	30.00
PARZIALI TERRENO	5.76	2.62	0.99	1.12	1.06	1.01	1.96	1.50	0.42	2.68	4.99	3.71	0.65	9.62	0.75	0.65	1.81	1.01	0.80	0.58	1.21	6.29	0.76	1.25	4.79	
QUOTE TERRENO	72.65	72.93	73.00	73.46	74.00	74.51	74.99	75.98	76.78	77.00	77.81	77.87	77.91	77.93	77.12	77.05	77.00	76.00	75.44	75.00	74.68	74.00	73.95	73.98	74.09	74.67
PROGRESSIVE PROGETTO	-24.31	-23.15	-22.15	-13.50	-13.00	-11.00	-9.25	-1.25	1.25	9.25	11.00	13.00	13.50	19.74	20.74	22.29										
PARZIALI PROGETTO	1.16	1.00	8.65	0.50	2.00	1.75	8.00	2.50	8.00	1.75	2.00	0.50	6.24	1.00	1.55											
QUOTE PROGETTO	72.80	71.64	72.14	77.57	77.91	77.80	77.84	78.04	78.04	77.84	77.80	77.90	77.57	73.41	72.91	73.95										

PROFILO SS195
 SEZIONE 117
 PROGRESSIVA 23820.00

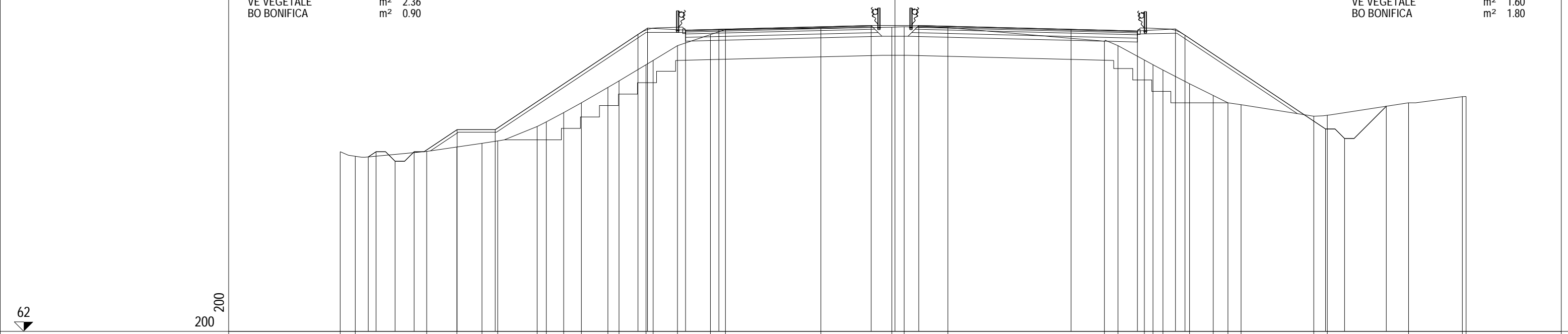
CAREGGIATA SUD

DN DEMOLIZIONE NERI	m ²	1.83
DP DEM. PACCHETTO	m ²	3.68
SC SCOTICO	m ²	3.69
SG SCAVO GRADONATURA	m ²	7.22
SR SCAVO RISANAMENTO	m ²	9.44
SV SCAVO	m ²	0.12
TE RIPORTO	m ²	25.54
TR RIPORTO RISANAMENTO	m ²	10.15
VE VEGETALE	m ²	2.36
BO BONIFICA	m ²	0.90

Arginello	Banchina	Corsia marcia dir. Cagliari	Corsia sorpasso dir. Cagliari	Banch.	Spartitraffico	Banch.	Corsia sorpasso dir. Pula	Corsia marcia dir. Pula	Banchina	Arginello
-----------	----------	-----------------------------	-------------------------------	--------	----------------	--------	---------------------------	-------------------------	----------	-----------

CAREGGIATA NORD

DN DEMOLIZIONE NERI	m ²	1.83
DP DEM. PACCHETTO	m ²	3.69
SC SCOTICO	m ²	3.33
SG SCAVO GRADONATURA	m ²	5.15
SR SCAVO RISANAMENTO	m ²	8.23
SV SCAVO	m ²	2.35
TE RIPORTO	m ²	22.62
TR RIPORTO RISANAMENTO	m ²	10.31
VE VEGETALE	m ²	1.60
BO BONIFICA	m ²	1.80



PROGRESSIVE TERRENO	-29.14	-28.35	-24.60	-23.01	-21.69	-20.87	-18.80	-18.31	-17.40	-16.47	-15.08	-14.50	-13.08	-12.70	-11.43	-9.69	-8.90	-3.89	-0.16	0.48	2.78	11.00	11.71	13.10	13.55	14.08	15.47	16.72	17.49	18.18	22.00	22.71	26.98	29.80	30.00		
PARZIALI TERRENO	0.79	3.75	1.59	1.32	0.82	2.07	0.49	0.91	0.93	1.39	0.58	1.42	0.38	1.27	1.74	0.79	5.01	3.73	0.64	2.30	8.22	0.71	1.39	0.45	0.53	1.39	1.25	0.77	0.69	3.82	0.71	4.27	2.82	0.20			
QUOTE TERRENO	71.43	71.19	71.45	71.68	71.87	72.00	72.76	73.00	73.49	74.00	74.81	75.15	76.00	76.23	77.00	77.58	77.85	77.92	77.97	77.99	77.95	77.23	77.00	76.25	76.00	75.72	75.00	74.39	74.00	73.90	73.30	73.35	74.00	74.32	74.33		
PROGRESSIVE PROGETTO	-27.67	-27.26	-26.26	-25.26	-23.00	-21.00	-13.50	-13.00	-11.00	-9.25	-1.25	1.25	9.25	12.73	14.73	15.23	22.62	23.62	25.81	27.86	34.8	12.73	2.00	0.50	7.39	22.62	23.62	25.81	27.86	34.8	12.73	2.00	0.50	7.39	22.62	23.62	25.81
PARZIALI PROGETTO	0.41	1.00	1.00	2.26	2.00	7.50	0.50	2.00	1.75	8.00	2.50	8.00	3.48	2.00	0.50	7.39	1.00	2.19	25.81	8.00	3.48	3.48	2.00	0.50	7.39	1.00	2.19	25.81	8.00	3.48	3.48	2.00	0.50	7.39	1.00	2.19	25.81
QUOTE PROGETTO	71.16	71.43	70.93	71.43	72.59	72.59	77.59	77.93	77.82	77.86	78.06	78.06	77.86	77.77	77.88	77.55	72.63	72.13	73.82	78.06	78.06	77.86	77.77	77.88	77.55	72.63	72.13	73.82	78.06	78.06	77.86	77.77	77.88	77.55	72.63	72.13	73.82

PROFILO SS195
 SEZIONE 118
 PROGRESSIVA 23840.00

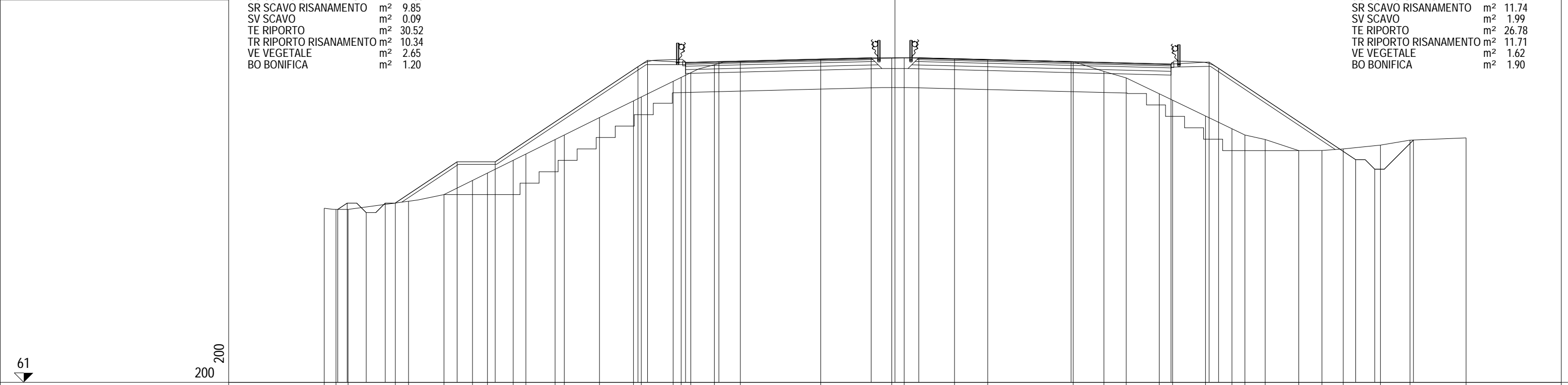
CAREGGIATA SUD

DN DEMOLIZIONE NERI	m ²	1.85
DP DEM. PACCHETTO	m ²	3.69
SC SCOTICO	m ²	4.04
SG SCAVO GRADONATURA	m ²	12.68
SR SCAVO RISANAMENTO	m ²	9.85
SV SCAVO	m ²	0.09
TE RIPORTO	m ²	30.52
TR RIPORTO RISANAMENTO	m ²	10.34
VE VEGETALE	m ²	2.65
BO BONIFICA	m ²	1.20

Arginello	Banchina	Corsia marcia dir. Cagliari	Corsia sorpasso dir. Cagliari	Banch.	Spartitraffico	Banch.	Corsia sorpasso dir. Pula	Corsia marcia dir. Pula	Banchina	Arginello
-----------	----------	-----------------------------	-------------------------------	--------	----------------	--------	---------------------------	-------------------------	----------	-----------

CAREGGIATA NORD

DN DEMOLIZIONE NERI	m ²	1.84
DP DEM. PACCHETTO	m ²	3.69
SC SCOTICO	m ²	3.57
SG SCAVO GRADONATURA	m ²	4.76
SR SCAVO RISANAMENTO	m ²	11.74
SV SCAVO	m ²	1.99
TE RIPORTO	m ²	26.78
TR RIPORTO RISANAMENTO	m ²	11.71
VE VEGETALE	m ²	1.62
BO BONIFICA	m ²	1.90



PROGRESSIVE TERRENO

PARZIALI TERRENO

QUOTE TERRENO

PROGRESSIVE PROGETTO

PARZIALI PROGETTO

QUOTE PROGETTO

PROGRESSIVE TERRENO	-29.98	-29.36	-28.73	-26.24	-25.55	-23.69	-22.19	-21.41	-20.05	-19.39	-17.85	-17.37	-15.52	-13.74	-13.33	-11.55	-11.23	-10.72	-9.49	-8.12	-3.90	-0.17	0.48	3.13	4.87	9.36	10.98	12.15	13.88	14.58	16.31	17.70	18.38	19.45	21.21	22.43	23.55	25.50	27.05	30.00
PARZIALI TERRENO	0.62	0.63	2.49	0.69	1.86	1.50	0.78	1.36	0.66	1.54	0.48	1.85	1.78	0.41	1.68	0.42	0.51	1.23	1.37	4.22	3.73	0.65	2.65	1.74	4.49	1.62	1.17	1.73	0.70	1.73	1.39	0.68	1.07	1.76	1.22	1.12	1.95	1.55	2.95	
QUOTE TERRENO	70.15	70.09	70.09	70.42	70.52	70.87	71.61	72.00	72.67	73.00	73.76	74.00	74.92	75.79	76.00	76.82	77.03	77.27	77.69	77.84	77.95	78.04	78.05	78.00	77.96	77.86	77.34	77.00	76.17	75.83	75.00	74.33	74.00	73.76	73.18	73.19	73.27	73.47	73.73	73.85
PROGRESSIVE PROGETTO	-29.27	-28.77	-27.77	-26.77	-23.00	-21.00	-13.50	-13.00	-11.00	-9.25	-1.25	1.25	9.25	14.50	16.50	17.00	24.20	25.20	27.24																					
PARZIALI PROGETTO	0.50	1.00	1.00	3.77	2.00	7.50	0.50	2.00	1.75	8.00	2.50	8.00	5.25	2.00	0.50	7.20	1.00	2.04																						
QUOTE PROGETTO	70.09	70.42	69.92	70.42	72.59	72.59	77.59	77.93	77.82	77.86	78.06	78.06	77.86	77.73	77.84	77.50	72.70	72.20	73.74																					

PROFILO SS195
 SEZIONE 119
 PROGRESSIVA 23860.00

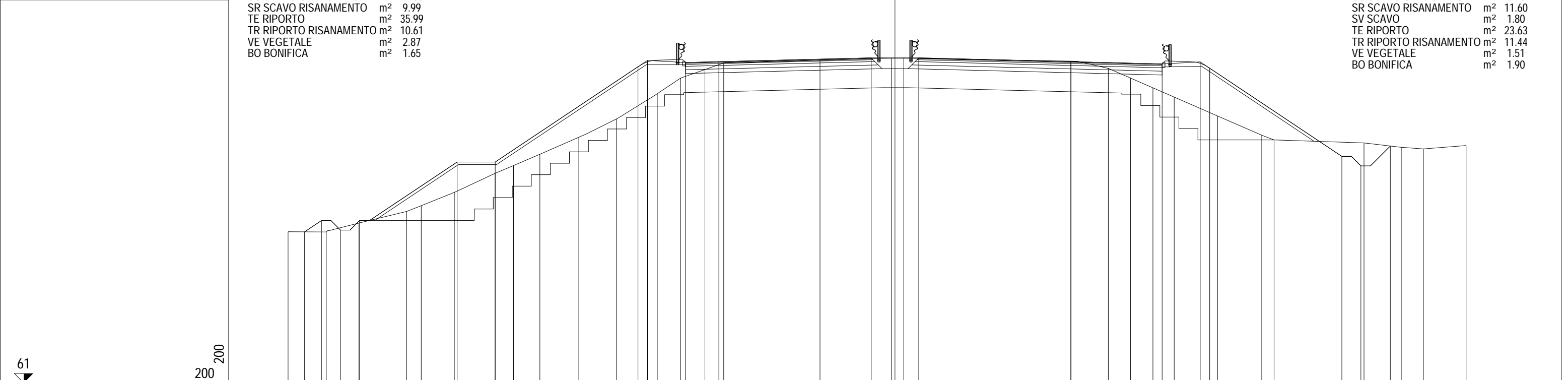
CAREGGIATA SUD

DN DEMOLIZIONE NERI	m ²	1.84
DP DEM. PACCHETTO	m ²	3.68
SC SCOTICO	m ²	4.38
SG SCAVO GRADONATURA	m ²	11.80
SR SCAVO RISANAMENTO	m ²	9.99
TE RIPORTO	m ²	35.99
TR RIPORTO RISANAMENTO	m ²	10.61
VE VEGETALE	m ²	2.87
BO BONIFICA	m ²	1.65

Arginello	Banchina	Corsia marcia dir. Cagliari	Corsia sorpasso dir. Cagliari	Banch.	Spartitraffico	Banch.	Corsia sorpasso dir. Pula	Corsia marcia dir. Pula	Banchina	Arginello
-----------	----------	--------------------------------	----------------------------------	--------	----------------	--------	------------------------------	----------------------------	----------	-----------

CAREGGIATA NORD

DN DEMOLIZIONE NERI	m ²	1.83
DP DEM. PACCHETTO	m ²	3.69
SC SCOTICO	m ²	3.36
SG SCAVO GRADONATURA	m ²	6.75
SR SCAVO RISANAMENTO	m ²	11.60
SV SCAVO	m ²	1.80
TE RIPORTO	m ²	23.63
TR RIPORTO RISANAMENTO	m ²	11.44
VE VEGETALE	m ²	1.51
BO BONIFICA	m ²	1.90



PROGRESSIVE TERRENO	-31.88	-29.87	-28.16	-25.65	-24.88	-23.15	-21.01	-20.04	-18.65	-16.61	-14.62	-13.01	-12.49	-11.25	-9.98	-9.00	-3.94	-0.18	0.46	9.23	11.21	12.37	13.55	14.67	16.95	19.27	19.91	24.64	26.59	27.76	30.00
PARZIALI TERRENO		2.01	1.71	2.51	0.77	1.73	2.14	0.97	1.39	2.04	1.99	1.61	0.52	1.24	1.27	0.98	5.06	3.76	0.64	8.77	1.98	1.16	1.18	1.12	2.28	2.32	0.64	4.73	1.95	1.17	2.24
QUOTE TERRENO	68.93	68.92	69.39	70.00	70.30	71.00	72.00	72.41	73.00	73.89	74.86	75.85	76.18	77.00	77.45	77.79	77.94	78.04	78.04	77.89	77.51	77.00	76.49	76.00	75.01	74.00	73.75	73.60	73.37	73.28	73.46
PROGRESSIVE PROGETTO	-31.01	-30.13	-29.13	-28.13		-23.00	-21.00					-13.50	-13.00	-11.00	-9.25		-1.25	1.25	9.25	14.03	16.03	16.53				23.47	24.47	26.02			
PARZIALI PROGETTO		0.88	1.00	1.00	5.13	2.00			7.50			0.50	2.00	1.75		8.00		2.50	8.00	4.78	2.00	0.50	6.94			1.00	1.55				
QUOTE PROGETTO	68.93	69.52	69.02	69.52		72.59	72.59					77.59	77.93	77.82	77.86		78.06	78.06	77.86	77.74	77.85	77.52				72.89	72.39	73.43			

PROFILO SS195
 SEZIONE 121
 PROGRESSIVA 23900.00

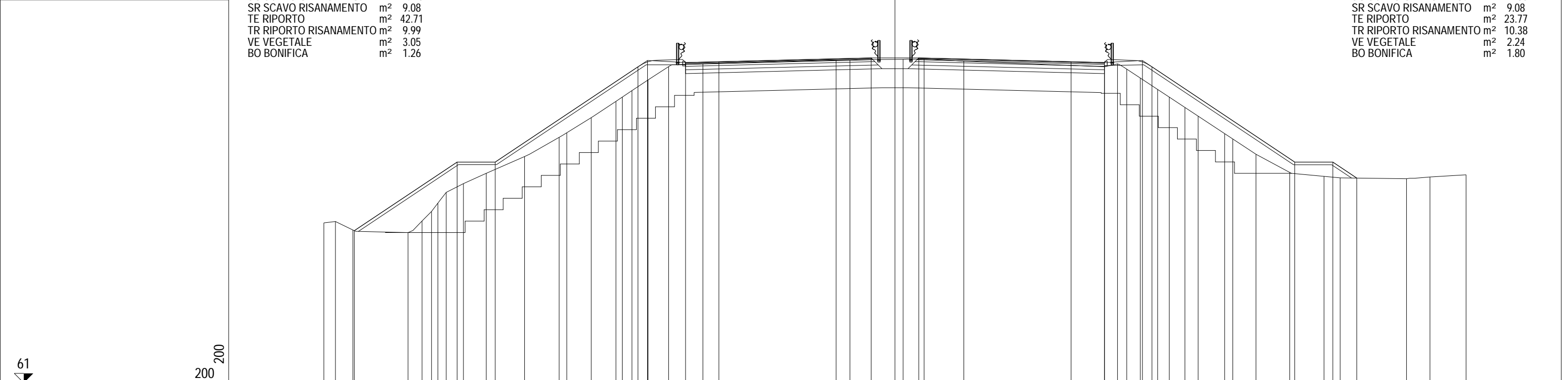
CAREGGIATA SUD

DN DEMOLIZIONE NERI	m ²	1.84
DP DEM. PACCHETTO	m ²	3.68
SC SCOTICO	m ²	3.88
SG SCAVO GRADONATURA	m ²	24.73
SR SCAVO RISANAMENTO	m ²	9.08
TE RIPORTO	m ²	42.71
TR RIPORTO RISANAMENTO	m ²	9.99
VE VEGETALE	m ²	3.05
BO BONIFICA	m ²	1.26

Arginello	Banchina	Corsia marcia dir. Cagliari	Corsia sorpasso dir. Cagliari	Banch.	Spartitraffico	Banch.	Corsia sorpasso dir. Pula	Corsia marcia dir. Pula	Banchina	Arginello
-----------	----------	-----------------------------	-------------------------------	--------	----------------	--------	---------------------------	-------------------------	----------	-----------

CAREGGIATA NORD

DN DEMOLIZIONE NERI	m ²	1.83
DP DEM. PACCHETTO	m ²	3.70
SC SCOTICO	m ²	2.97
SG SCAVO GRADONATURA	m ²	12.38
SR SCAVO RISANAMENTO	m ²	9.08
TE RIPORTO	m ²	23.77
TR RIPORTO RISANAMENTO	m ²	10.38
VE VEGETALE	m ²	2.24
BO BONIFICA	m ²	1.80



61
 200 200

PROGRESSIVE TERRENO	-30.00	-29.39	-28.47	-25.58	-24.84	-24.34	-24.01	-23.57	-22.67	-21.47	-19.46	-17.64	-17.24	-15.95	-14.66	-14.32	-13.81	-12.97	-11.89	-10.09	-3.09	-2.37	0.43	1.53	3.62	11.01	11.69	12.17	12.89	13.80	14.41	15.23	15.93	17.32	17.75	18.96	20.74	22.54	23.39	26.87	28.10	30.00	
PARZIALI TERRENO	0.61	0.92	2.89	0.74	0.50	0.33	0.44	0.90	1.20	2.01	1.82	0.40	1.29	1.29	0.34	0.51	0.84	1.08	1.80	7.00	0.72	2.80	1.10	2.09	7.39	0.68	0.48	0.72	0.91	0.61	0.82	0.70	1.39	0.43	1.21	1.78	1.80	0.85	3.48	1.23	1.90		
QUOTE TERRENO	69.40	69.47	69.02	68.89	69.50	70.00	70.43	71.00	71.46	72.00	72.88	73.89	74.13	74.92	75.78	76.00	76.34	76.90	77.60	77.76	77.94	77.94	77.98	77.99	77.88	77.99	77.74	77.47	77.00	76.40	76.00	75.46	75.00	74.08	73.80	73.00	72.05	71.84	71.76	71.72	71.81	71.92	
PROGRESSIVE PROGETTO	-28.40			-23.00				-21.00				-13.50	-13.00	-11.00	-9.25						-1.25	1.25			9.25	11.00	13.00	13.50							21.00	23.00	24.26						
PARZIALI PROGETTO			5.40		2.00			7.50				0.50	2.00	1.75	8.00						2.50		8.00		1.75	2.00	0.50		7.50						2.00	1.26							
QUOTE PROGETTO	68.99			72.59				72.59				77.59	77.92	77.81	77.86						78.06	78.06			77.86	77.81	77.92	77.59							72.59	72.59	71.75						