

REVISIONI					
	00	05/02/2021	Prima emissione	Hydrogeo S.r.l.	Hydrogeo S.r.l.
	N.	DATA	DESCRIZIONE	ELABORATO	VERIFICATO

 AREA ENGINEERING S.R.L. Lungarno Guido Reni, 55 San Giovanni Valdarno (AR) 52027 tel. e fax 055.9544856 e-mail: info@areaengineeringsrl.eu	 GHEA ENGINEERING & CONSULTING S.R.L. Γ E A Lungarno Guido Reni, 55 San Giovanni Valdarno (AR) 52027 tel. e fax 055.9155832 e-mail: info@ghea.it	 HYDROGEO INGEGNERIA Via Aretina 167/b - Firenze tel. 055.6587050 fax. 390.55067604 e-mail: info@studiohydrogeo.it	 Dott. Ing. PIRANO STALANO N. 4395
--	--	---	---

REVISIONI					
	00	29/03/2021	Accettazione elaborati con mail del 29/03/2021		
	N.	DATA	DESCRIZIONE	ESAMINATO	ACCETTATO

NUMERO E DATA ORDINE: Lettera attivazione n°

MOTIVO DELL'INVIO: PER ACCETTAZIONE PER INFORMAZIONE

CODIFICA ELABORATO		 Terna Rete Italia T E R N A G R O U P		
DGDR10012B2012500				
TITOLO ELABORATO		TIPOLOGIA ELABORATO		
Progetto Esecutivo degli interventi di natura idraulica sulla Stazione di Suvereto Libretto Sezioni Stato Sovrapposto		Disegno		
		PROGETTO		
		SACOI 3		
NOME DEL FILE	SCALA CAD	FORMATO	SCALA	FOGLIO
DGDR10012B2012500	1 unità = 1	A4	varie	/

Questo documento contiene informazioni di proprietà Terna Rete Italia S.p.A. e deve essere utilizzato esclusivamente dal destinatario in relazione alle finalità per le quali è stato ricevuto. E' vietata qualsiasi forma di riproduzione o di divulgazione senza l'esplicito consenso di Terna Rete Italia S.p.A.

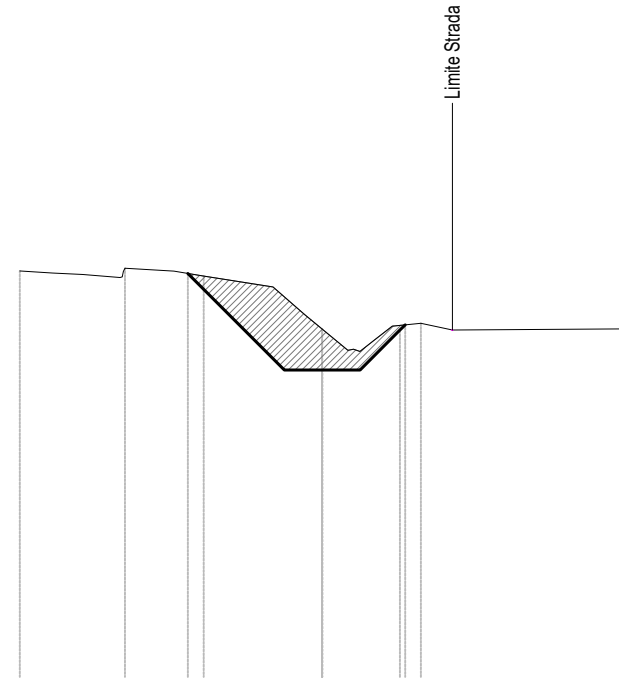
This document contains information proprietary to Terna Rete Italia S.p.A. and it will have to be used exclusively for the purposes for which it has been furnished. Whichever shape of spreading or reproduction without the written permission of Terna Rete Italia S.p.A. is prohibit.

TRATTO 1

Tabella Materiali - T1 - Sez 1

Materiale	Area (m ²)	Vol. (m ³)	Vol. Cum. (m ³)
Scavo	1.33	0.00	0.00

Tratto 1
T1 - Sez 1
Scala : 1:100:100
Q.Rif. : 30.00

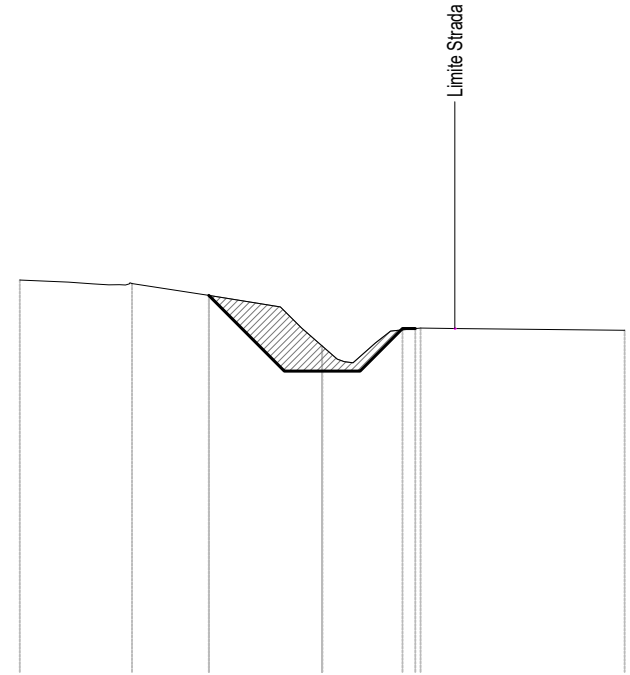


PROGRESSIVE TERRENO	-4.00	-2.61	-1.57	0.00	1.30	4.00		
QUOTE TERRENO	35.37	35.41	35.30	34.60	34.68	34.60		
DISTANZE PARZIALI TERRENO						2.28		
PROGRESSIVE PROGETTO			-1.78	-0.50	0.00	0.50	1.03	1.10
QUOTE PROGETTO			35.34	34.06	34.06	34.06	34.59	34.66
DISTANZE PARZIALI PROGETTO			1.28			0.53		

Tabella Materiali - T1 - Sez 2

Materiale	Area (m ²)	Vol. (m ³)	Vol. Cum. (m ³)
Scavo	0.86	21.72	21.72

Tratto 1
T1 - Sez 2
Scala : 1:100:100
Q.Rif. : 30.00

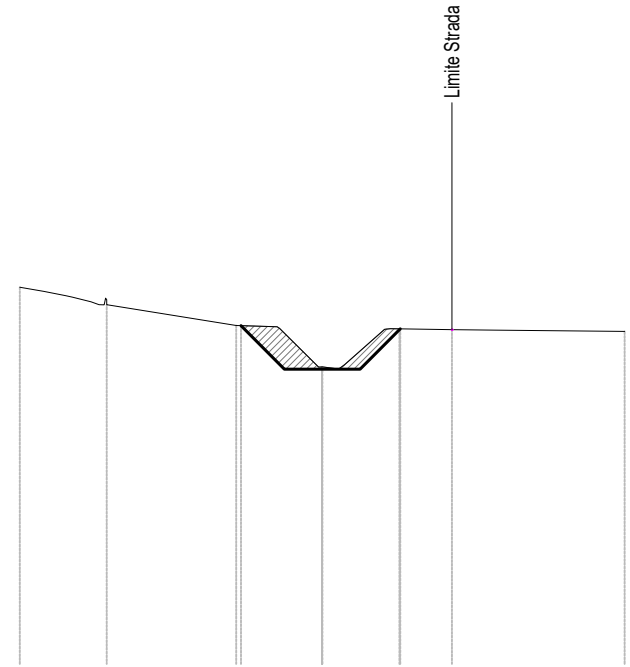


PROGRESSIVE TERRENO	-4.00	-2.52	-1.50	0.00	1.30	4.00		
QUOTE TERRENO	35.18	35.14	34.98	34.31	34.55	34.52		
DISTANZE PARZIALI TERRENO		1.02			2.25			
PROGRESSIVE PROGETTO			-1.50	-0.50	0.00	0.50	1.06	1.23
QUOTE PROGETTO			34.98	33.98	33.98	33.98	34.54	34.54
DISTANZE PARZIALI PROGETTO			1.00			0.56		

Tabella Materiali - T1 - Sez 3

Materiale	Area (m ²)	Vol. (m ³)	Vol. Cum. (m ³)
Scavo	0.40	12.30	34.03

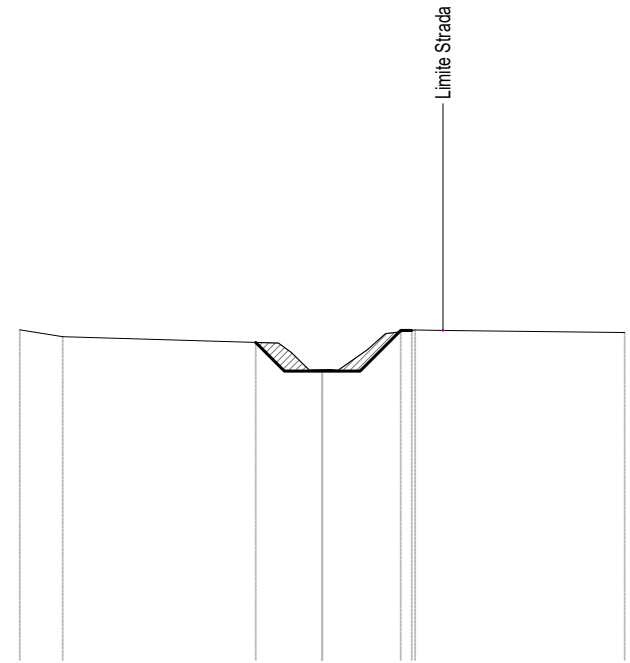
Tratto 1
T1 - Sez 3
Scala : 1:100:100
Q.Rif. : 30.00



PROGRESSIVE TERRENO	4.00	2.85	1.14	0.00	1.71	4.00		
QUOTE TERRENO	34.98	34.75	34.48	33.93	34.42	34.40		
DISTANZE PARZIALI TERRENO		1.71				1.72		
PROGRESSIVE PROGETTO			-1.07	-0.50	0.00	0.50	1.02	1.03
QUOTE PROGETTO			34.47	33.90	33.90	33.90	34.42	34.43
DISTANZE PARZIALI PROGETTO			0.57			0.52		

Tabella Materiali - T1 - Sez 4

Materiale	Area (m ²)	Vol. (m ³)	Vol. Cum. (m ³)
Scavo	0.24	6.32	40.34



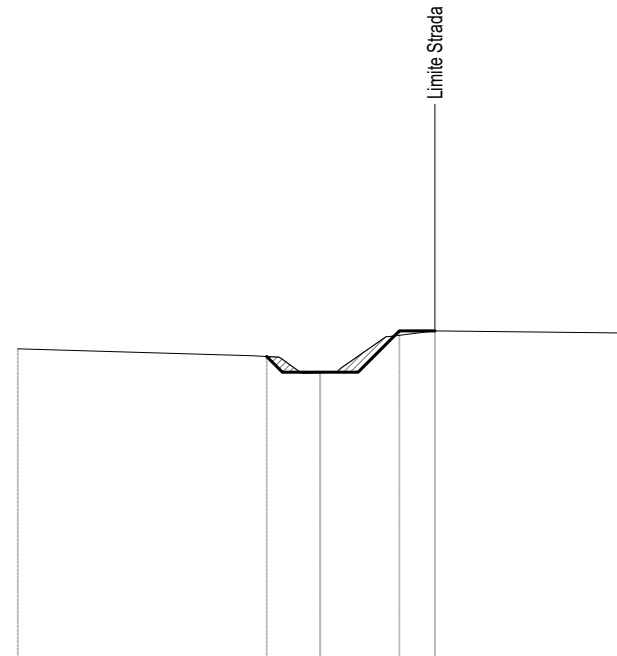
Tratto 1
T1 - Sez 4
Scala : 1:100:100
Q.Rif. : 30.00

PROGRESSIVE TERRENO		-4.00	-3.43		0.00	1.23		4.00
QUOTE TERRENO		34.37	34.27		33.84	34.36		34.33
DISTANZE PARZIALI TERRENO			2.85				2.40	
PROGRESSIVE PROGETTO				-0.88	-0.50	0.50	1.04	1.18
QUOTE PROGETTO				34.20	33.82	33.82	33.82	34.36
DISTANZE PARZIALI PROGETTO				0.38			0.54	

Tabella Materiali - T1 - Sez 5

Materiale	Area (m ²)	Vol. (m ³)	Vol. Cum. (m ³)
Scavo	0.13	3.68	44.02

Tratto 1
T1 - Sez 5
Scala : 1:100:100
Q.Rif. : 30.00




PROGRESSIVE TERRENO	-4.00		0.00	1.52	4.00			
QUOTE TERRENO	34.05		33.73	34.29	34.26			
DISTANZE PARZIALI TERRENO		3.08			2.48			
PROGRESSIVE PROGETTO			-0.71	-0.50	0.50	1.05	1.52	
QUOTE PROGETTO			33.95	33.74	33.74	33.74	34.29	34.29
DISTANZE PARZIALI PROGETTO					0.55			

Tabella Materiali - T1 - Sez 6

Materiale	Area (m ²)	Vol. (m ³)	Vol. Cum. (m ³)
Scavo	0.04	1.70	45.72

Tratto 1
T1 - Sez 6
Scala : 1:100:100
Q.Rif. : 30.00

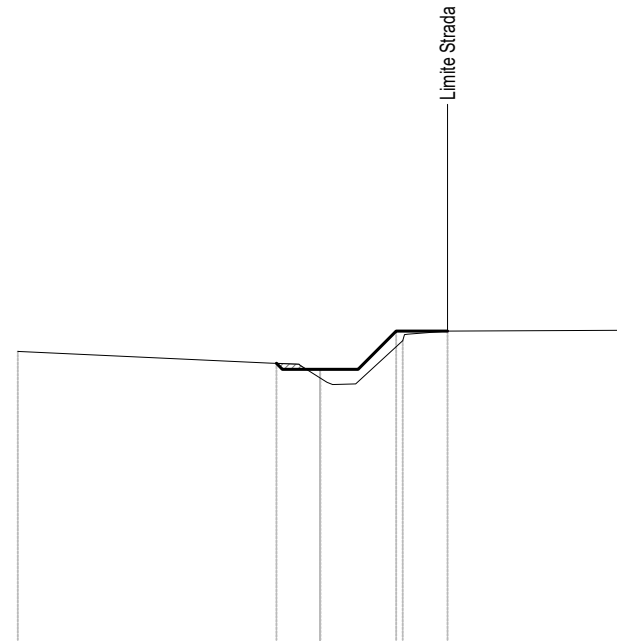


PROGRESSIVE TERRENO	-4.00	-3.09	0.00	1.00	3.59	4.00
QUOTE TERRENO	33.93	33.90	33.55	34.12	34.16	34.16
DISTANZE PARZIALI TERRENO		2.67		1.97		
PROGRESSIVE PROGETTO			-0.63	-0.50	0.50	1.02
QUOTE PROGETTO			33.79	33.66	33.66	34.18
DISTANZE PARZIALI PROGETTO				0.52	0.59	

Tabella Materiali - T1 - Sez 7

Materiale	Area (m ²)	Vol. (m ³)	Vol. Cum. (m ³)
Scavo	0.02	0.65	46.37

Tratto 1
T1 - Sez 7
Scala : 1:100:100
Q.Rif. : 30.00

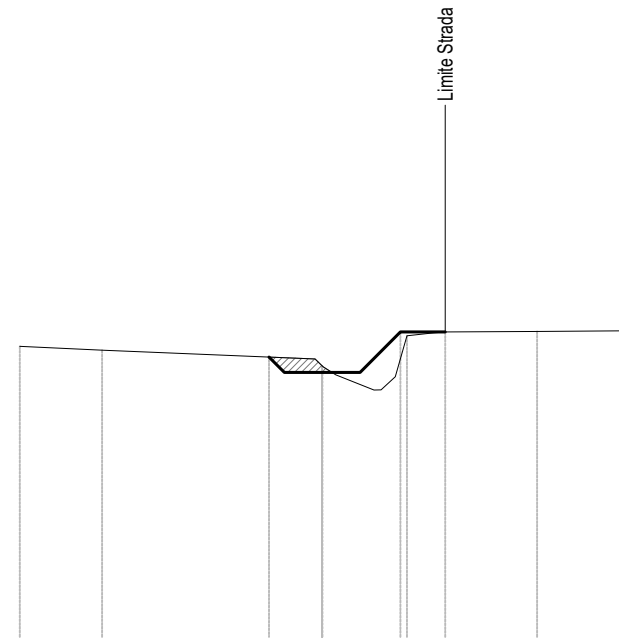


PROGRESSIVE TERRENO	-4.00	0.00	1.09	4.00			
QUOTE TERRENO	33.82	33.46	33.96	34.10			
DISTANZE PARZIALI TERRENO	3.33			2.32			
PROGRESSIVE PROGETTO		-0.58	-0.50	0.50	1.00	1.68	
QUOTE PROGETTO		33.66	33.58	33.58	33.58	34.08	34.08
DISTANZE PARZIALI PROGETTO				0.50	0.68		

Tabella Materiali - T1 - Sez 8

Materiale	Area (m ²)	Vol. (m ³)	Vol. Cum. (m ³)
Scavo	0.11	1.23	47.59

Tratto 1
T1 - Sez 8
Scala : 1:100:100
Q.Rif. : 30.00

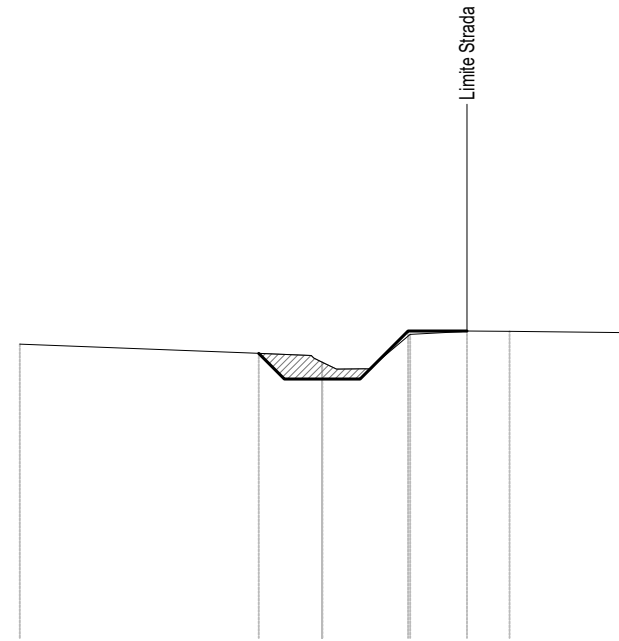


PROGRESSIVE TERRENO	-4.00	-2.91	0.00	1.12	2.84	4.00		
QUOTE TERRENO	33.84	33.79	33.59	33.98	34.04	34.05		
DISTANZE PARZIALI TERRENO	1.09	2.82			1.22	1.16		
PROGRESSIVE PROGETTO			-0.70	-0.50	0.00	0.50	1.03	1.63
QUOTE PROGETTO			33.70	33.50	33.50	33.50	34.03	34.03
DISTANZE PARZIALI PROGETTO						0.53	0.59	

Tabella Materiali - T1 - Sez 9

Materiale	Area (m ²)	Vol. (m ³)	Vol. Cum. (m ³)
Scavo	0.29	3.66	51.25

Tratto 1
T1 - Sez 9
Scala : 1:100:100
Q.Rif. : 30.00

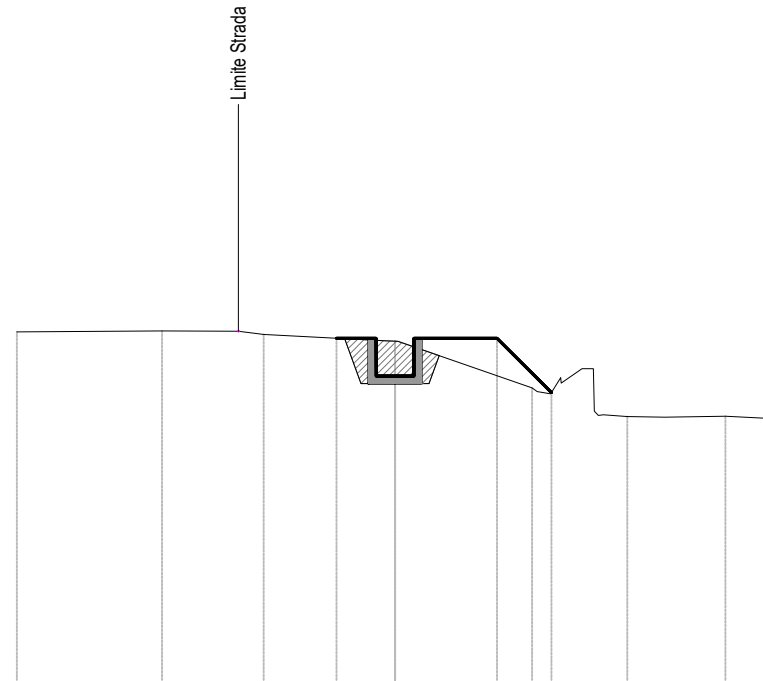


PROGRESSIVE TERRENO	-4.00		0.00	1.16	2.48	4.00		
QUOTE TERRENO	33.89		33.65	34.01	34.06	34.04		
DISTANZE PARZIALI TERRENO		3.03				1.52		
PROGRESSIVE PROGETTO			-0.84	-0.50	0.50	1.13	1.91	
QUOTE PROGETTO			33.76	33.42	33.42	33.42	34.06	34.06
DISTANZE PARZIALI PROGETTO					0.63	0.78		

TRATTO 2A

Tabella Materiali - T2A - Sez 1			
Materiale	Area (m ²)	Vol. (m ³)	Vol. Cum. (m ³)
Scavo	0.57	0.00	0.00
CLS	0.17	0.00	0.00

Tratto 2A - 2B - 2C
T2A - Sez 1
Scala : 1:100:100
Q.Rif. : 30.00

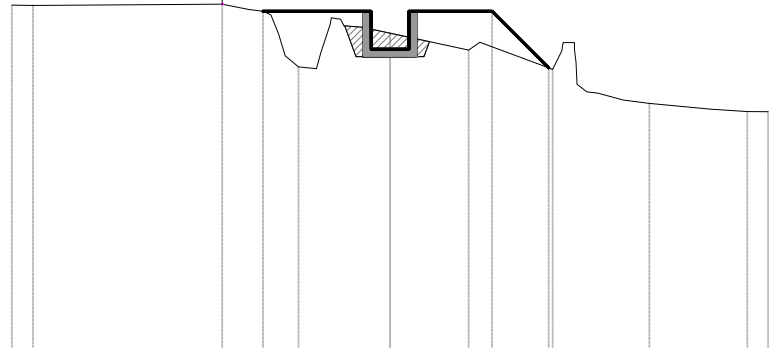


PROGRESSIVE TERRENO	-5.00	-3.08	-1.74	0.00	1.81	3.07	4.37	5.00
QUOTE TERRENO	34.60	34.62	34.57	34.48	33.86	33.48	33.49	33.46
DISTANZE PARZIALI TERRENO	1.92	1.01	1.62	1.77				
PROGRESSIVE PROGETTO			-0.77	0.00	1.35	2.07		
QUOTE PROGETTO			34.52	34.02	34.52	33.80		
DISTANZE PARZIALI PROGETTO			0.00	0.00	1.00	0.72		

Tabella Materiali - T2A - Sez 2			
Materiale	Area (m ²)	Vol. (m ³)	Vol. Cum. (m ³)
Scavo	0.32	8.74	8.74
CLS	0.17	3.40	3.40

Tratto 2A - 2B - 2C
T2A - Sez 2
Scala : 1:100:100
Q.Rif. : 30.00

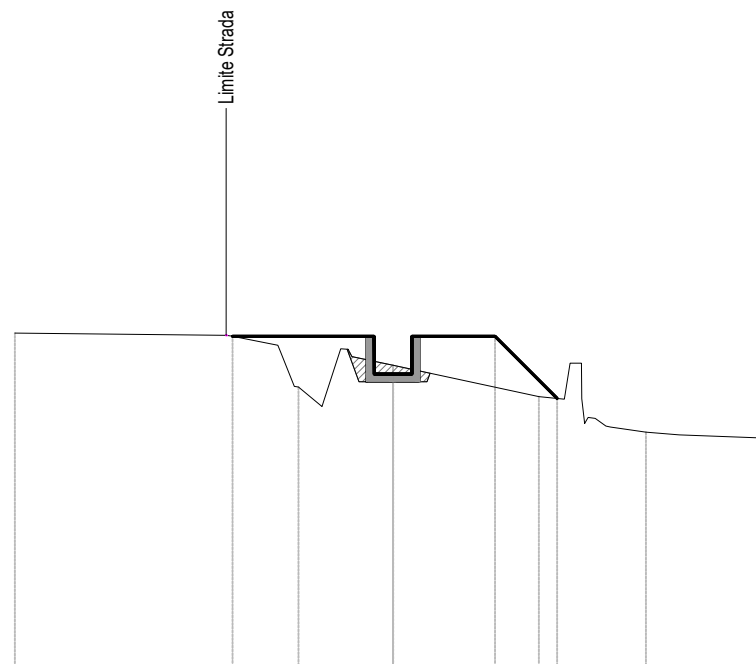
Limite Strada



PROGRESSIVE TERRENO	-5.00	-4.72	-2.22	-1.21	0.00	1.04	2.15	3.43	4.73	5.00
QUOTE TERRENO	34.52	34.52	34.53	33.70	34.15	33.93	33.67	33.22	33.11	33.11
DISTANZE PARZIALI TERRENO		2.50			1.04	0.96				
PROGRESSIVE PROGETTO			-1.68		0.00	1.35	2.10			
QUOTE PROGETTO			34.44		33.94	34.44	33.69			
DISTANZE PARZIALI PROGETTO				1.33	0.00	0.00	1.00	0.75		

Tabella Materiali - T2A - Sez 3			
Materiale	Area (m ²)	Vol. (m ³)	Vol. Cum. (m ³)
Scavo	0.22	5.31	14.05
CLS	0.17	3.40	6.80

Tratto 2A - 2B - 2C
T2A - Sez 3
Scala : 1:100:100
Q.Rif. : 30.00



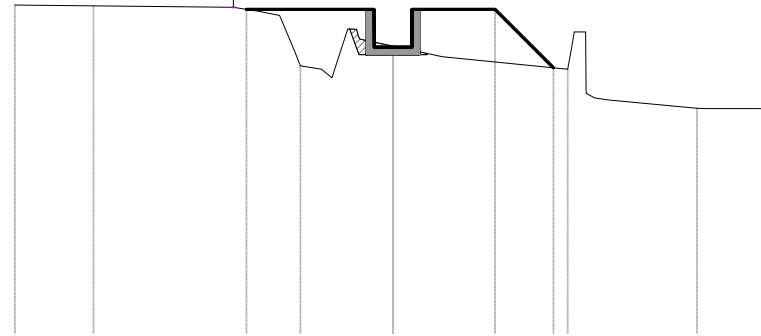
PROGRESSIVE TERRENO	-5.00	-1.25	0.00	1.93	3.34	4.92	5.00
QUOTE TERRENO	34.40	33.69	33.98	33.56	33.09	33.01	33.01
DISTANZE PARZIALI TERRENO	2.79		1.93			1.13	
PROGRESSIVE PROGETTO		-2.12	0.00	1.35	2.17		
QUOTE PROGETTO		34.36	33.86	34.36	33.54		
DISTANZE PARZIALI PROGETTO		1.77	0.00	0.00	1.00	0.82	

Tabella Materiali - T2A - Sez 4

Materiale	Area (m ²)	Vol. (m ³)	Vol. Cum. (m ³)
Scavo	0.12	3.35	17.40
CLS	0.17	3.40	10.20

Tratto 2A - 2B - 2C
T2A - Sez 4
Scala : 1:100:100
Q.Rif. : 30.00

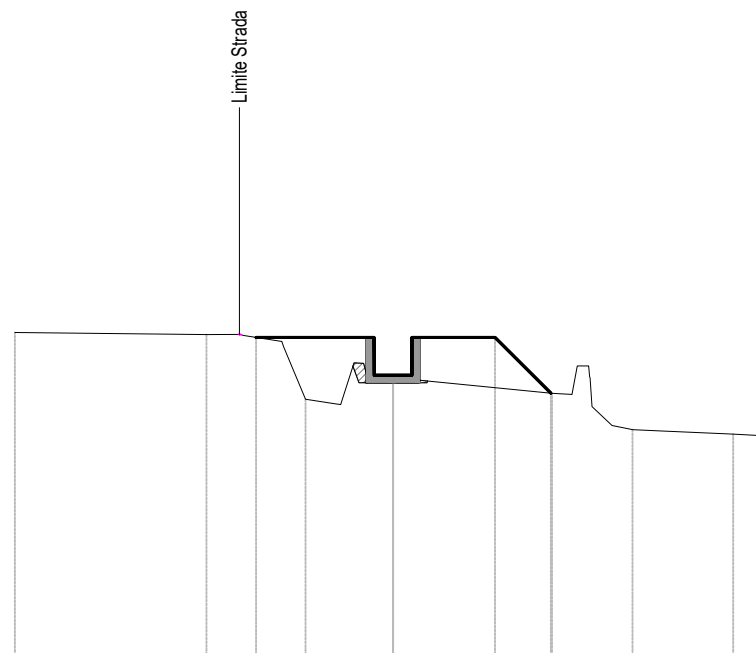
Limite Strada



PROGRESSIVE TERRENO	-5.00	-3.96		-1.22	0.00		2.31	4.02	5.00
QUOTE TERRENO	34.34	34.33		33.53	33.79		33.49	32.97	32.96
DISTANZE PARZIALI TERRENO	1.04	1.85				1.66		1.17	
PROGRESSIVE PROGETTO			-1.94		0.00	1.35	2.12		
QUOTE PROGETTO			34.28		33.78	34.28	33.51		
DISTANZE PARZIALI PROGETTO				1.59	0.00	0.00	1.00	0.77	

Tabella Materiali - T2A - Sez 5			
Materiale	Area (m ²)	Vol. (m ³)	Vol. Cum. (m ³)
Scavo	0.09	2.06	19.46
CLS	0.17	3.40	13.60

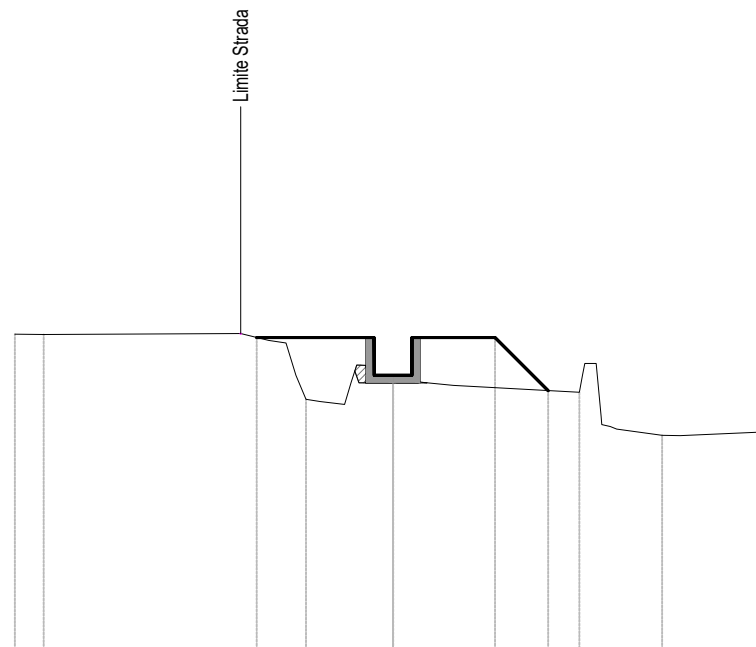
Tratto 2A - 2B - 2C
T2A - Sez 5
Scala : 1:100:100
Q.Rif. : 30.00



PROGRESSIVE TERRENO	-5.00	-2.47	-1.16	0.00	2.10	3.17	4.50	5.00
QUOTE TERRENO	34.27	34.24	33.38	33.67	33.46	32.98	32.92	32.89
DISTANZE PARZIALI TERRENO	2.53				2.10			
PROGRESSIVE PROGETTO		-1.81	0.00	1.35	2.09			
QUOTE PROGETTO		34.20	33.70	34.20	33.46			
DISTANZE PARZIALI PROGETTO		1.46	0.00	0.00	1.00	0.74		

Tabella Materiali - T2A - Sez 6			
Materiale	Area (m ²)	Vol. (m ³)	Vol. Cum. (m ³)
Scavo	0.06	1.49	20.95
CLS	0.17	3.40	17.00

Tratto 2A - 2B - 2C
T2A - Sez 6
Scala : 1:100:100
Q.Rif. : 30.00

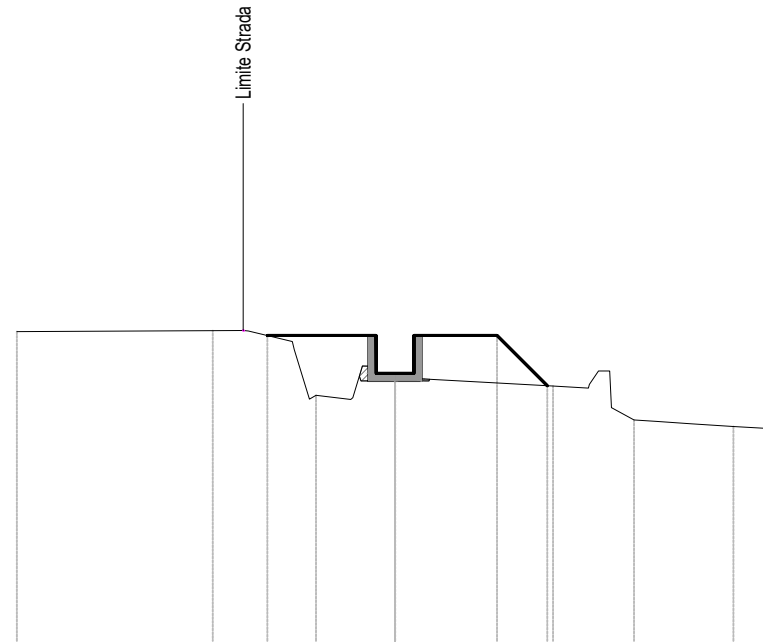


PROGRESSIVE TERRENO	-5.00	-4.62			-1.15	0.00		2.46	3.56	4.86	5.00
QUOTE TERRENO	34.16	34.16			33.30	33.56		33.39	32.83	32.87	32.87
DISTANZE PARZIALI TERRENO		2.61					1.67			1.06	
PROGRESSIVE PROGETTO					-1.80	0.00	1.35	2.05			
QUOTE PROGETTO					34.12	33.62	34.12	33.42			
DISTANZE PARZIALI PROGETTO					1.45	0.00	0.00	1.00	0.70		

Tabella Materiali - T2A - Sez 7

Materiale	Area (m ²)	Vol. (m ³)	Vol. Cum. (m ³)
Scavo	0.06	1.23	22.17
CLS	0.17	3.40	20.40

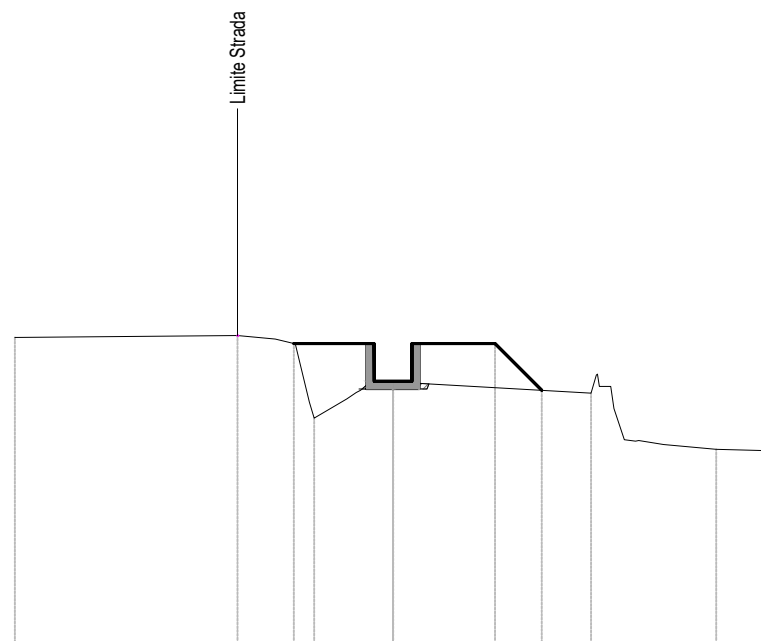
Tratto 2A - 2B - 2C
T2A - Sez 7
Scala : 1:100:100
Q.Rif. : 30.00



PROGRESSIVE TERRENO	-5.00	-2.41	-1.05	0.00	2.09	3.16	4.47	5.00
QUOTE TERRENO	34.09	34.10	33.25	33.49	33.37	32.92	32.84	32.81
DISTANZE PARZIALI TERRENO	2.59			2.09				
PROGRESSIVE PROGETTO		-1.69	0.00	1.35	2.01			
QUOTE PROGETTO		34.04	33.54	34.04	33.38			
DISTANZE PARZIALI PROGETTO		1.34	0.00	0.00	1.00	0.66		

Tabella Materiali - T2A - Sez 8			
Materiale	Area (m ²)	Vol. (m ³)	Vol. Cum. (m ³)
Scavo	0.07	1.32	23.49
CLS	0.17	3.40	23.80

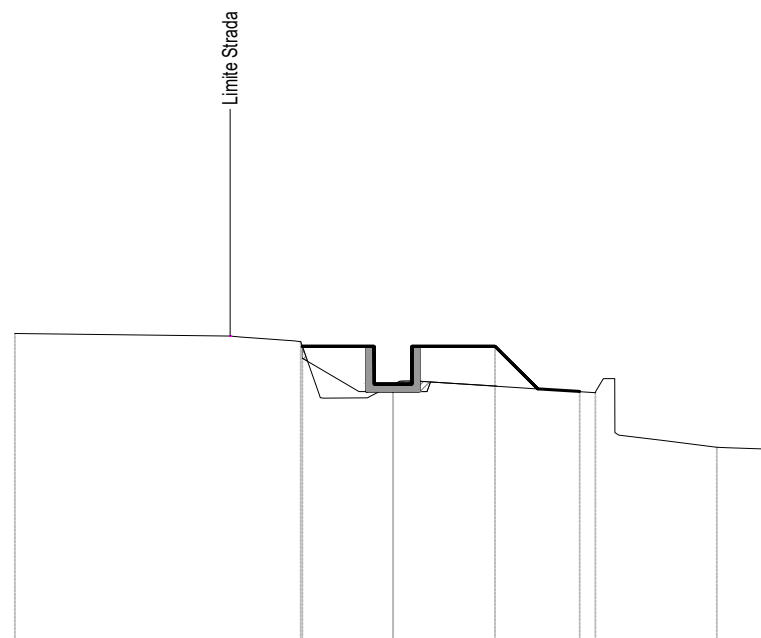
Tratto 2A - 2B - 2C
T2A - Sez 8
Scala : 1:100:100
Q.Rif. : 30.00



PROGRESSIVE TERRENO	-5.00	-2.06	-1.04	0.00	2.62	4.27	5.00
QUOTE TERRENO	34.04	34.07	32.97	33.45	33.30	32.56	32.54
DISTANZE PARZIALI TERRENO	2.94			2.53			
PROGRESSIVE PROGETTO			-1.31	0.00	1.35	1.97	
QUOTE PROGETTO			33.96	33.46	33.96	33.34	
DISTANZE PARZIALI PROGETTO			0.96	0.00	0.00	1.00	0.62

Tabella Materiali - T2A - Sez 9			
Materiale	Area (m ²)	Vol. (m ³)	Vol. Cum. (m ³)
Scavo	0.08	1.42	24.91
CLS	0.17	3.20	27.00

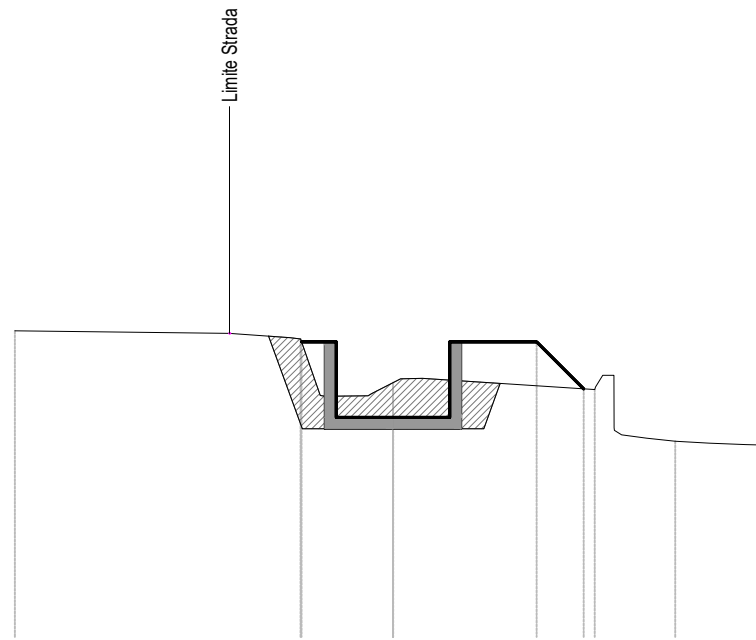
Tratto 2A - 2B - 2C
T2A - Sez 9
Scala : 1:100:100
Q.Rif. : 30.00



PROGRESSIVE TERRENO	-5.00	-1.22	0.00	2.68	4.28	5.00
QUOTE TERRENO	34.05	33.95	33.38	33.27	32.55	32.52
DISTANZE PARZIALI TERRENO	2.85		2.40			
PROGRESSIVE PROGETTO		-1.20	0.00	1.35	1.91	
QUOTE PROGETTO		33.88	33.38	33.88	33.32	
DISTANZE PARZIALI PROGETTO		0.85	0.00	0.00	1.00	0.56

Tabella Materiali - T2A - Sez 10			
Materiale	Area (m ²)	Vol. (m ³)	Vol. Cum. (m ³)
Scavo	1.74	0.84	25.75
CLS	0.57	0.40	27.41

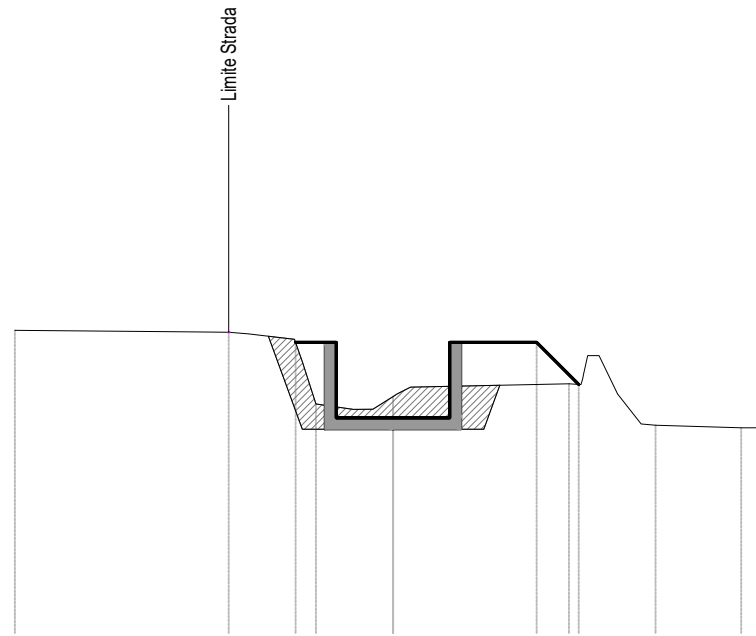
Tratto 2A - 2B - 2C
T2A - Sez 10
Scala : 1:100:100
Q.Rif. : 30.00



PROGRESSIVE TERRENO	-5.00	-1.22	2.67	3.73	5.00		
QUOTE TERRENO	34.05	33.94	33.36	33.27	32.59	32.54	
DISTANZE PARZIALI TERRENO	2.84		2.28				
PROGRESSIVE PROGETTO		-1.21	-0.75	0.75	1.90	2.52	
QUOTE PROGETTO		33.90	32.90	32.90	32.90	33.90	33.28
DISTANZE PARZIALI PROGETTO		0.00	0.75	0.75	0.00	1.00	0.62

Tabella Materiali - T2A - Sez 11			
Materiale	Area (m ²)	Vol. (m ³)	Vol. Cum. (m ³)
Scavo	1.40	31.28	57.03
CLS	0.57	11.40	38.81

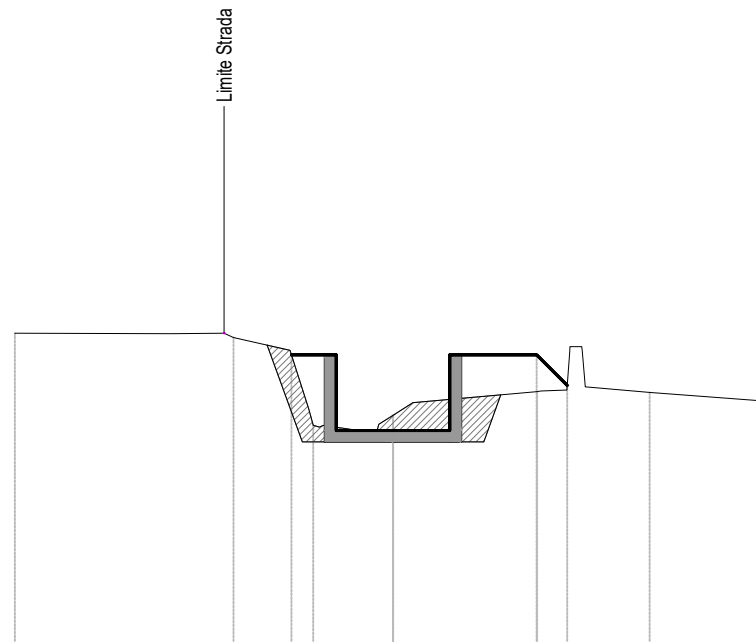
Tratto 2A - 2B - 2C
T2A - Sez 11
Scala : 1:100:100
Q.Rif. : 30.00



PROGRESSIVE TERRENO	-5.00	-2.17	-1.02		2.33	3.47	4.61	5.00
QUOTE TERRENO	34.00	33.98	33.03	33.13	33.30	32.75	32.71	32.72
DISTANZE PARZIALI TERRENO	2.20			2.10		1.13		
PROGRESSIVE PROGETTO			-1.29	-0.75	0.00	0.75	1.90	2.46
QUOTE PROGETTO			33.84	32.84	32.84	32.84	33.84	33.29
DISTANZE PARZIALI PROGETTO			0.00	0.75	0.75	0.00	1.00	0.56

Tabella Materiali - T2A - Sez 12			
Materiale	Area (m ²)	Vol. (m ³)	Vol. Cum. (m ³)
Scavo	1.21	26.07	83.10
CLS	0.57	11.40	50.21

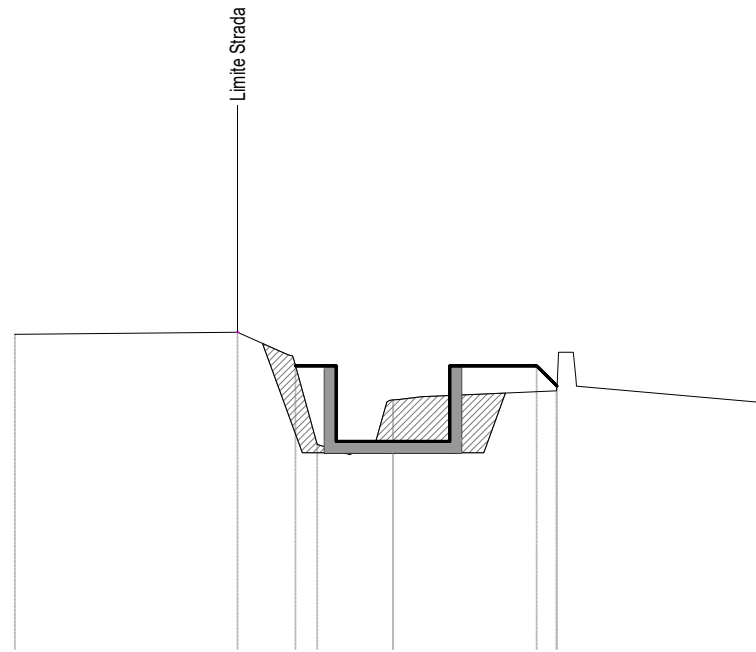
Tratto 2A - 2B - 2C
T2A - Sez 12
Scala : 1:100:100
Q.Rif. : 30.00



PROGRESSIVE TERRENO	-5.00	-2.11	-1.05		1.91	3.39	5.00	
QUOTE TERRENO	34.07	34.01	32.85	32.98	33.30	33.29	33.17	
DISTANZE PARZIALI TERRENO	2.05			1.64		1.61		
PROGRESSIVE PROGETTO			-1.34	-0.75	0.00	0.75	1.90	2.30
QUOTE PROGETTO			33.78	32.78	32.78	32.78	33.78	33.38
DISTANZE PARZIALI PROGETTO			0.00	0.75	0.75	0.00	1.00	0.40

Tabella Materiali - T2A - Sez 13			
Materiale	Area (m ²)	Vol. (m ³)	Vol. Cum. (m ³)
Scavo	1.55	18.24	101.34
CLS	0.57	7.54	57.75

Tratto 2A - 2B - 2C
T2A - Sez 13
Scala : 1:100:100
Q.Rif. : 30.00

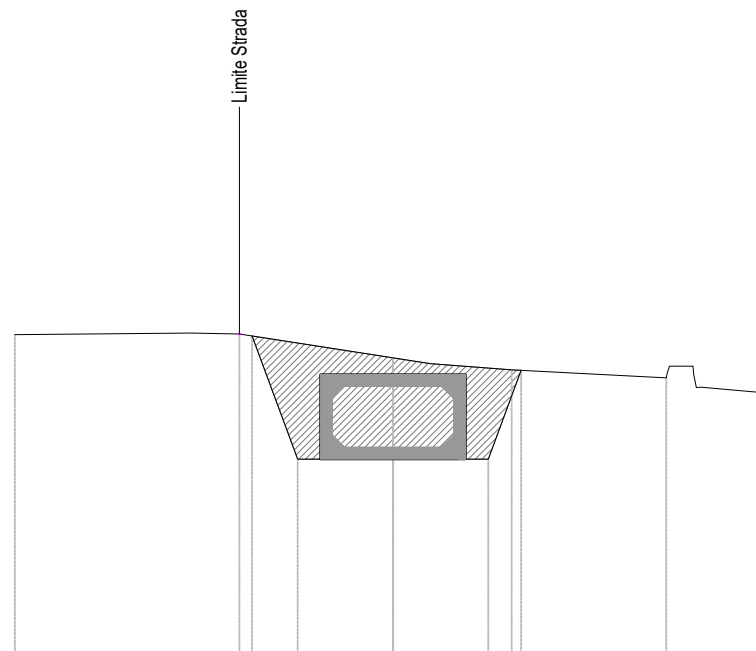


PROGRESSIVE TERRENO	-5.00	-2.06	-1.00		2.16	5.00		
QUOTE TERRENO	34.16	34.19	32.70	33.29	33.41	33.25		
DISTANZE PARZIALI TERRENO	2.94	0.30		1.79		2.57		
PROGRESSIVE PROGETTO			-1.29	-0.75	0.00	0.75	1.90	2.17
QUOTE PROGETTO			33.74	32.74	32.74	32.74	33.74	33.48
DISTANZE PARZIALI PROGETTO			0.00	0.75	0.75	0.00	1.00	

TRATTO 2B

Tabella Materiali - T2B - Sez 1			
Materiale	Area (m ²)	Vol. (m ³)	Vol. Cum. (m ³)
Scavo	4.12	0.00	0.00
CLS	0.92	0.00	0.00

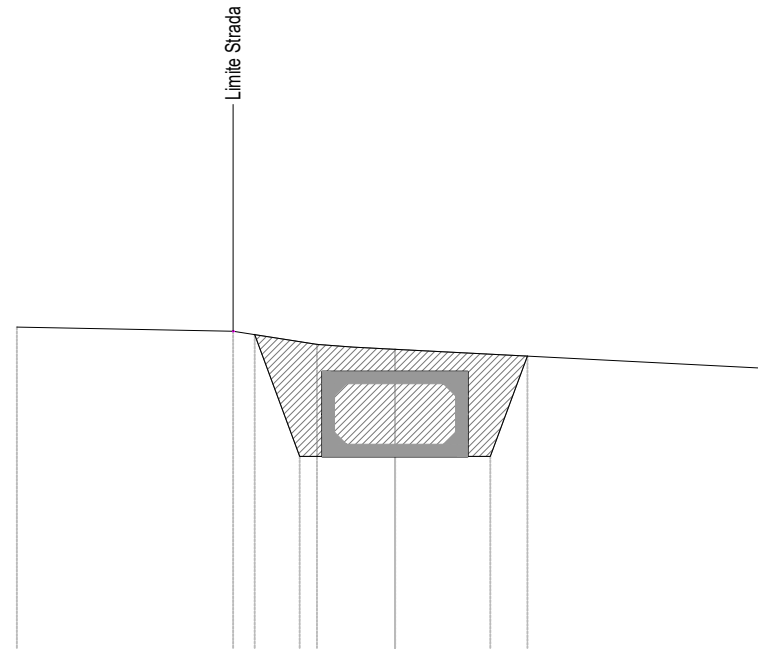
Tratto 2A - 2B - 2C
T2B - Sez 1
Scala : 1:100:100
Q.Rif. : 30.00



PROGRESSIVE TERRENO	-5.00	-2.03		1.57	3.61	5.00
QUOTE TERRENO	34.21	34.22	33.90	33.74	33.64	33.43
DISTANZE PARZIALI TERRENO	2.33		2.03	1.08	2.05	
PROGRESSIVE PROGETTO		-1.86	-0.96	0.96	1.69	
QUOTE PROGETTO		34.19	32.56	32.56	32.56	33.74
DISTANZE PARZIALI PROGETTO		0.60	0.96	0.96	0.43	

Tabella Materiali - T2B - Sez 2			
Materiale	Area (m ²)	Vol. (m ³)	Vol. Cum. (m ³)
Scavo	4.36	41.42	41.42
CLS	0.92	9.00	9.00

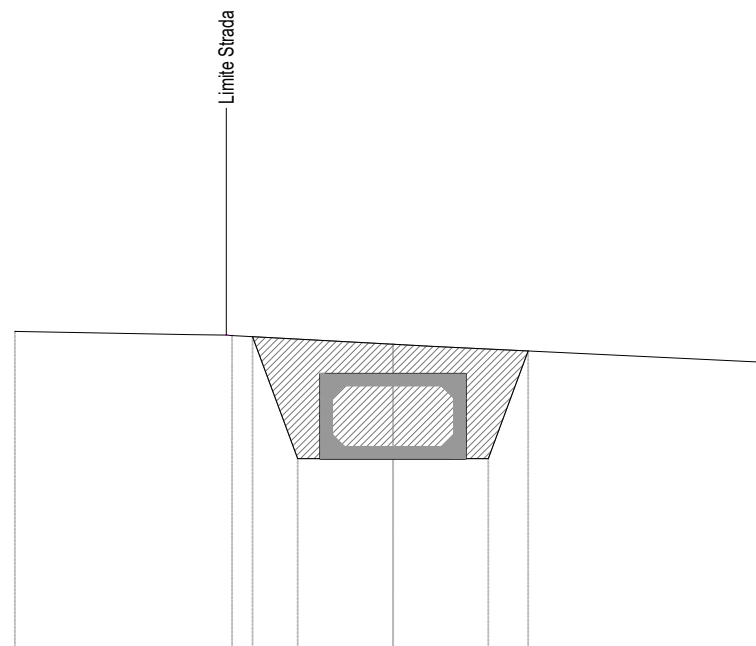
Tratto 2A - 2B - 2C
T2B - Sez 2
Scala : 1:100:100
Q.Rif. : 30.00



PROGRESSIVE TERRENO	-5.00	-2.14	-1.03			5.00
QUOTE TERRENO	34.24	34.19	34.02	33.95		33.69
DISTANZE PARZIALI TERRENO		2.86	1.11			5.00
PROGRESSIVE PROGETTO			-1.86	-0.96	0.96	1.75
QUOTE PROGETTO		34.14	32.53	32.53	32.53	33.86
DISTANZE PARZIALI PROGETTO			0.60	0.96	0.96	0.49

Tabella Materiali - T2B - Sez 3			
Materiale	Area (m ²)	Vol. (m ³)	Vol. Cum. (m ³)
Scavo	4.67	45.14	86.57
CLS	0.92	9.22	18.23

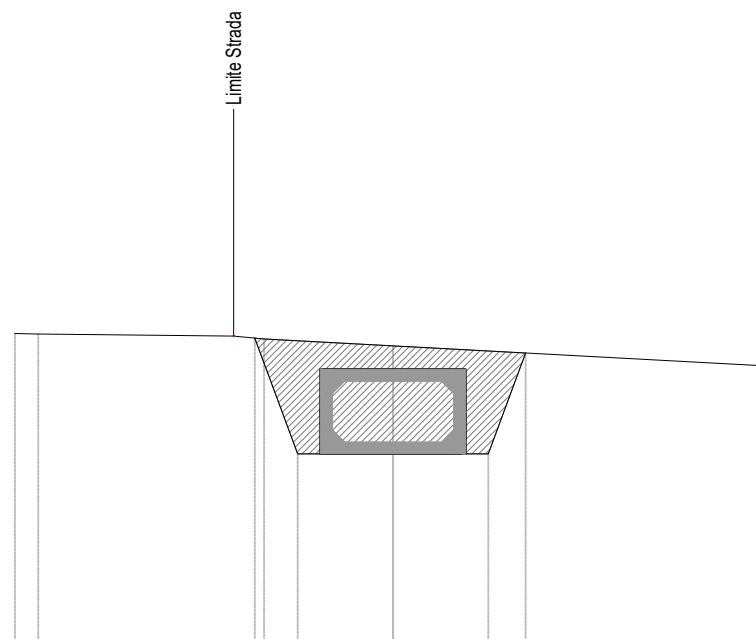
Tratto 2A - 2B - 2C
T2B - Sez 3
Scala : 1:100:100
Q.Rif. : 30.00



PROGRESSIVE TERRENO	-5.00	-2.13				5.00
QUOTE TERRENO	34.19	34.13	34.02			33.77
DISTANZE PARZIALI TERRENO	2.31		2.13			4.50
PROGRESSIVE PROGETTO		-1.86	-0.96	0.96	1.79	
QUOTE PROGETTO		34.12	32.50	32.50	32.50	33.93
DISTANZE PARZIALI PROGETTO		0.60	0.96	0.96	0.53	

Tabella Materiali - T2B - Sez 4			
Materiale	Area (m ²)	Vol. (m ³)	Vol. Cum. (m ³)
Scavo	4.36	45.12	131.69
CLS	0.92	9.22	27.45

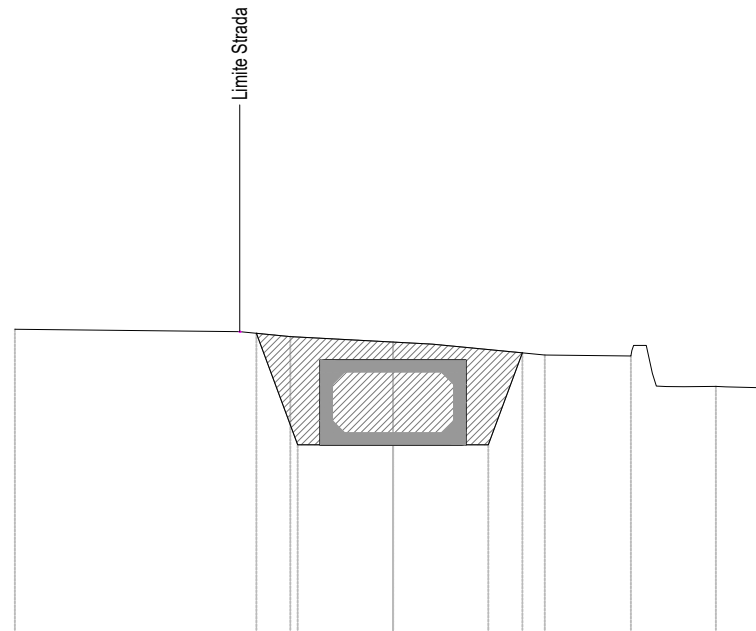
Tratto 2A - 2B - 2C
T2B - Sez 4
Scala : 1:100:100
Q.Rif. : 30.00



PROGRESSIVE TERRENO	-5.00	-4.69	-1.71			5.00	
QUOTE TERRENO	34.07	34.06	33.99	33.90		33.63	
DISTANZE PARZIALI TERRENO		2.58		1.71		5.00	
PROGRESSIVE PROGETTO			-1.83	-0.96	0.96	1.75	
QUOTE PROGETTO			34.01	32.47	32.47	32.47	33.81
DISTANZE PARZIALI PROGETTO			0.57	0.96	0.96	0.49	

Tabella Materiali - T2B - Sez 5			
Materiale	Area (m ²)	Vol. (m ³)	Vol. Cum. (m ³)
Scavo	4.08	34.75	166.44
CLS	0.92	7.60	35.05

Tratto 2A - 2B - 2C
T2B - Sez 5
Scala : 1:100:100
Q.Rif. : 30.00

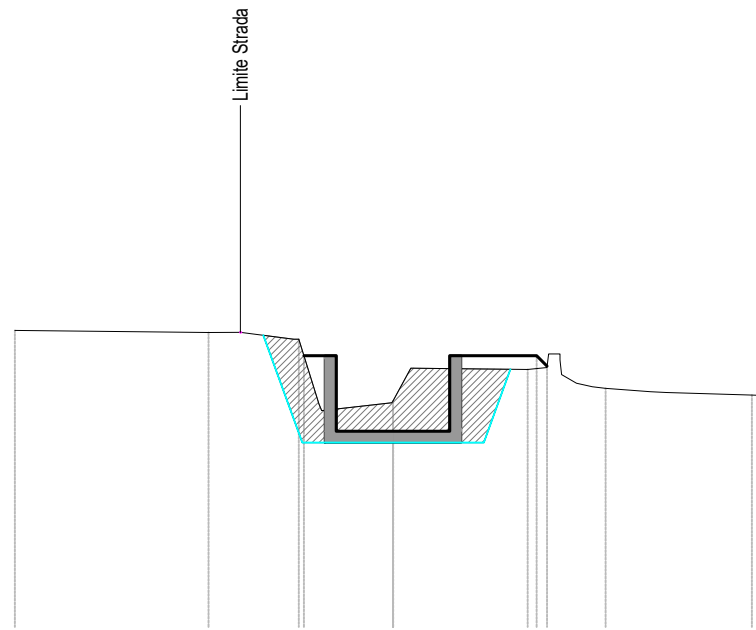


PROGRESSIVE TERRENO	-5.00	-1.36	2.01	3.15	4.27	5.00	
QUOTE TERRENO	33.98	33.88	33.81	33.64	33.62	33.22	33.20
DISTANZE PARZIALI TERRENO	2.97	1.36	1.49	1.14			
PROGRESSIVE PROGETTO		-1.81	-0.96	0.96	1.71		
QUOTE PROGETTO		33.92	32.45	32.45	32.45	33.67	
DISTANZE PARZIALI PROGETTO		0.55	0.96	0.96	0.45		

TRATTO 2C

Tabella Materiali - T2C - Sez 1			
Materiale	Area (m ²)	Vol. (m ³)	Vol. Cum. (m ³)
Scavo	2.30	0.00	0.00
CLS	0.57	0.00	0.00

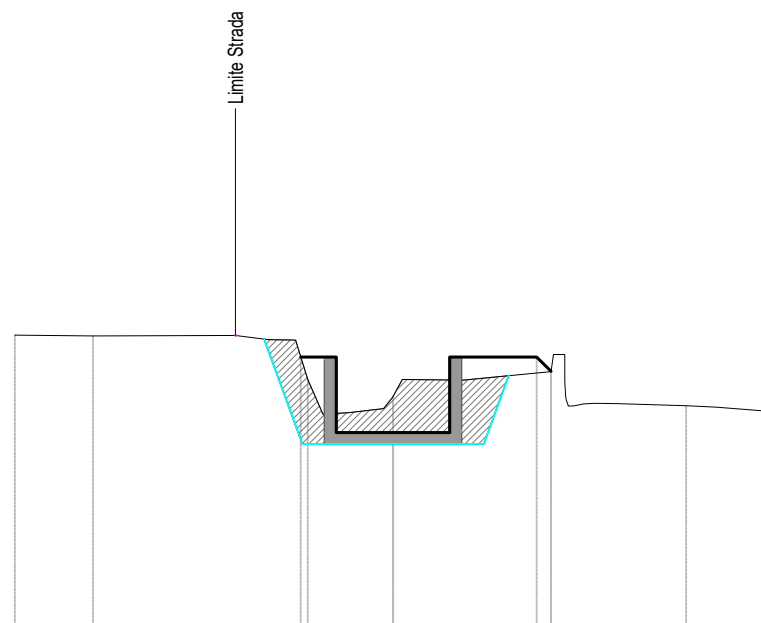
Tratto 2A - 2B - 2C
T2C - Sez 1
Scala : 1:100:100
Q.Rif. : 30.00



PROGRESSIVE TERRENO	-5.00	-2.44	-1.25	1.78	2.81	4.75	5.00
QUOTE TERRENO	33.92	33.89	33.80	32.99	33.41	33.16	33.07 33.06
DISTANZE PARZIALI TERRENO	2.56			1.55		1.13	
PROGRESSIVE PROGETTO							
QUOTE PROGETTO							
DISTANZE PARZIALI PROGETTO							

Tabella Materiali - T2C - Sez 2			
Materiale	Area (m ²)	Vol. (m ³)	Vol. Cum. (m ³)
Scavo	2.09	32.36	32.36
CLS	0.57	8.42	8.42

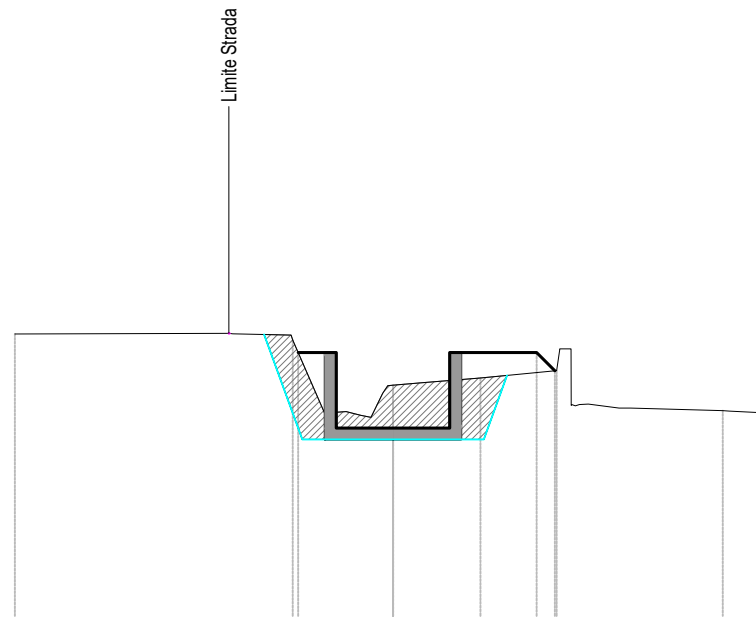
Tratto 2A - 2B - 2C
T2C - Sez 2
Scala : 1:100:100
Q.Rif. : 30.00



PROGRESSIVE TERRENO	-5.00	-3.97	-1.13	2.09	3.88	5.00	
QUOTE TERRENO	33.83	33.82	33.25	33.02	33.35	32.90	32.82
DISTANZE PARZIALI TERRENO	1.03	1.88		1.16			
PROGRESSIVE PROGETTO							
QUOTE PROGETTO							
DISTANZE PARZIALI PROGETTO							

Tabella Materiali - T2C - Sez 3			
Materiale	Area (m ²)	Vol. (m ³)	Vol. Cum. (m ³)
Scavo	1.94	40.29	72.65
CLS	0.57	11.40	19.82

Tratto 2A - 2B - 2C
T2C - Sez 3
Scala : 1:100:100
Q.Rif. : 30.00

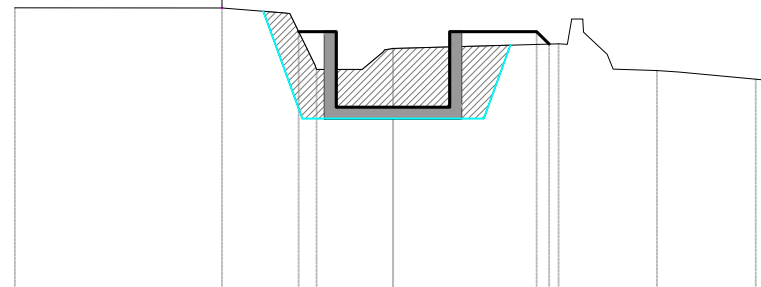


PROGRESSIVE TERRENO	-5.00	-1.33	1.16	2.16	4.36	5.00	
QUOTE TERRENO	33.73	33.65	33.05	33.15	33.24	32.72	32.68
DISTANZE PARZIALI TERRENO	2.83	0.42	1.01	1.22			
PROGRESSIVE PROGETTO							
QUOTE PROGETTO							
DISTANZE PARZIALI PROGETTO							

Tabella Materiali - T2C - Sez 5			
Materiale	Area (m ²)	Vol. (m ³)	Vol. Cum. (m ³)
Scavo	2.52	43.52	154.13
CLS	0.57	11.40	42.62

Tratto 2A - 2B - 2C
T2C - Sez 5
Scala : 1:100:100
Q.Rif. : 30.00

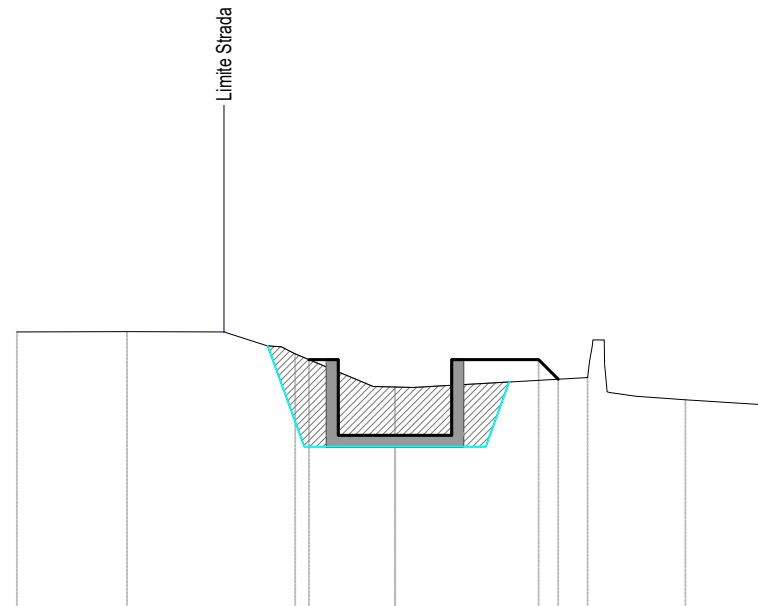
Limite Strada



PROGRESSIVE TERRENO	-5.00	-2.26	-1.01	2.19	3.49	4.80	5.00	
QUOTE TERRENO	33.68	33.68	32.86	33.14	33.20	32.85	32.73	32.71
DISTANZE PARZIALI TERRENO	2.74			2.19		1.02		
PROGRESSIVE PROGETTO								
QUOTE PROGETTO								
DISTANZE PARZIALI PROGETTO								

Tabella Materiali - T2C - Sez 7			
Materiale	Area (m ²)	Vol. (m ³)	Vol. Cum. (m ³)
Scavo	2.52	49.98	254.05
CLS	0.57	11.40	65.42

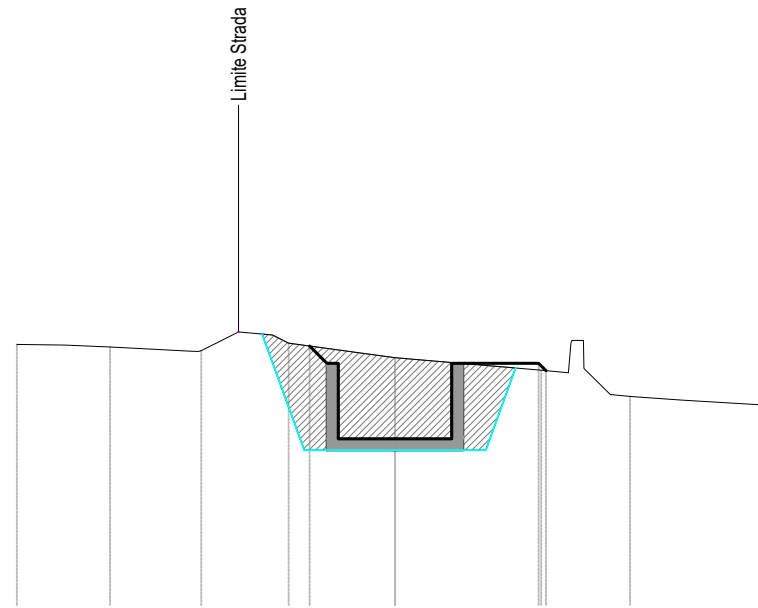
Tratto 2A - 2B - 2C
T2C - Sez 7
Scala : 1:100:100
Q.Rif. : 30.00



PROGRESSIVE TERRENO	-5.00	-3.54	-1.32		2.55	3.84	5.00
QUOTE TERRENO	33.61	33.61	33.32	32.88	33.01	32.71	32.64
DISTANZE PARZIALI TERRENO	1.46	1.28		1.03		2.31	
PROGRESSIVE PROGETTO							
QUOTE PROGETTO							
DISTANZE PARZIALI PROGETTO							

Tabella Materiali - T2C - Sez 8			
Materiale	Area (m ²)	Vol. (m ³)	Vol. Cum. (m ³)
Scavo	3.58	48.57	302.62
CLS	0.57	9.12	74.54

Tratto 2A - 2B - 2C
T2C - Sez 8
Scala : 1:100:100
Q.Rif. : 30.00

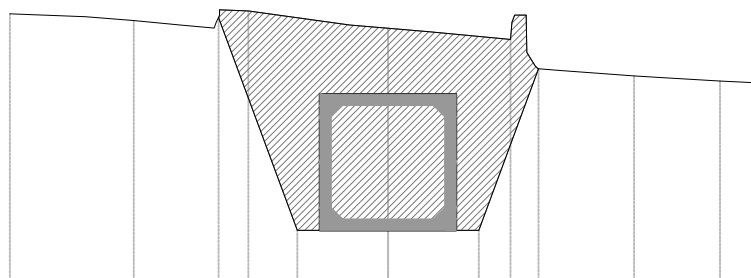


PROGRESSIVE TERRENO	-5.00	-3.77	-2.56	-1.41		1.93	3.11	5.00
QUOTE TERRENO	33.45	33.41	33.36	33.46	33.27	33.10	32.76	32.64
DISTANZE PARZIALI TERRENO		1.05		1.39		1.93		1.10
PROGRESSIVE PROGETTO								
QUOTE PROGETTO								
DISTANZE PARZIALI PROGETTO								

TRATTO 2D

Tabella Materiali - T2D - Sez 1			
Materiale	Area (m ²)	Vol. (m ³)	Vol. Cum. (m ³)
Scavo	9.13	0.00	0.00
CLS	1.04	0.00	0.00

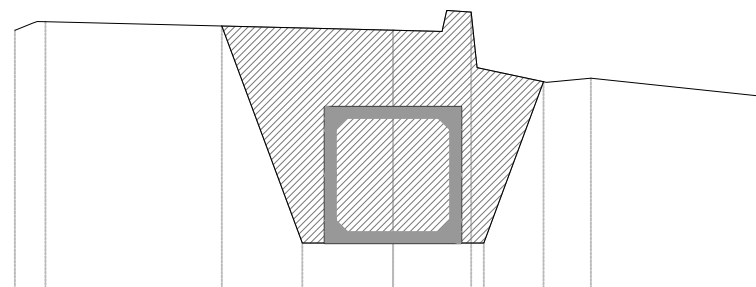
Tratto 2D - 2E
T2D - Sez 1
Scala : 1:100:100
Q.Rif. : 30.00



PROGRESSIVE TERRENO	-5.00	-3.36	-1.85		1.62	3.26	4.39	5.00
QUOTE TERRENO	33.52	33.43	33.56	33.33	33.18	32.70	32.63	32.60
DISTANZE PARZIALI TERRENO			1.34		1.07			
PROGRESSIVE PROGETTO		-2.24	-0.90		0.90	1.99		
QUOTE PROGETTO		33.47	30.66	30.66	30.66	32.79		
DISTANZE PARZIALI PROGETTO		1.04	0.90	0.90	0.79			

Tabella Materiali - T2D - Sez 2			
Materiale	Area (m ²)	Vol. (m ³)	Vol. Cum. (m ³)
Scavo	9.23	91.77	91.77
CLS	1.04	10.36	10.36

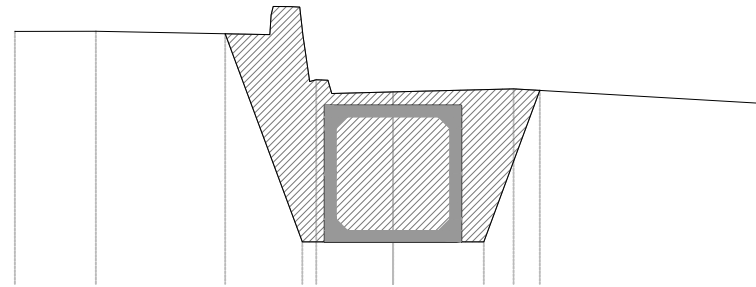
Tratto 2D - 2E
T2D - Sez 2
Scala : 1:100:100
Q.Rif. : 30.00



PROGRESSIVE TERRENO	-5.00	-4.60		0.00	1.03	2.62	5.00
QUOTE TERRENO	33.42	33.53		33.42	33.66	32.79	32.54
DISTANZE PARZIALI TERRENO		4.60				2.38	
PROGRESSIVE PROGETTO		-2.26	-0.90	0.00	0.90	1.99	
QUOTE PROGETTO		33.48	30.61	30.61	30.61	32.74	
DISTANZE PARZIALI PROGETTO		1.06	0.90	0.90	0.79		

Tabella Materiali - T2D - Sez 3			
Materiale	Area (m ²)	Vol. (m ³)	Vol. Cum. (m ³)
Scavo	7.15	81.66	173.44
CLS	1.04	10.36	20.71

Tratto 2D - 2E
T2D - Sez 3
Scala : 1:100:100
Q.Rif. : 30.00

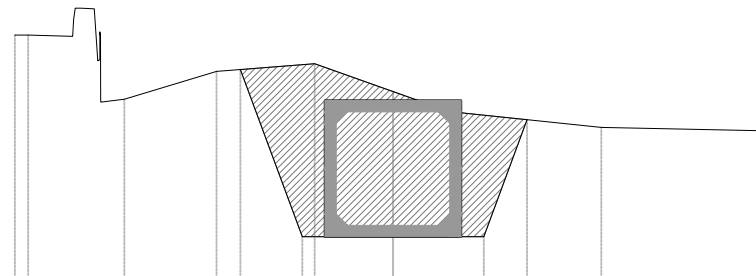


PROGRESSIVE TERRENO	-5.00	-3.93	-1.02	1.59	5.00		
QUOTE TERRENO	33.34	33.34	32.70	32.54	32.58	32.38	
DISTANZE PARZIALI TERRENO	1.07	2.30		1.59	3.41		
PROGRESSIVE PROGETTO			-2.22	-0.90	0.90	1.94	
QUOTE PROGETTO			33.31	30.56	30.56	30.56	32.56
DISTANZE PARZIALI PROGETTO			1.02	0.90	0.90	0.74	

Tabella Materiali - T2D - Sez 4

Materiale	Area (m ²)	Vol. (m ³)	Vol. Cum. (m ³)
Scavo	6.02	65.75	239.19
CLS	1.04	10.36	31.07

Tratto 2D - 2E
T2D - Sez 4
Scala : 1:100:100
Q.Rif. : 30.00

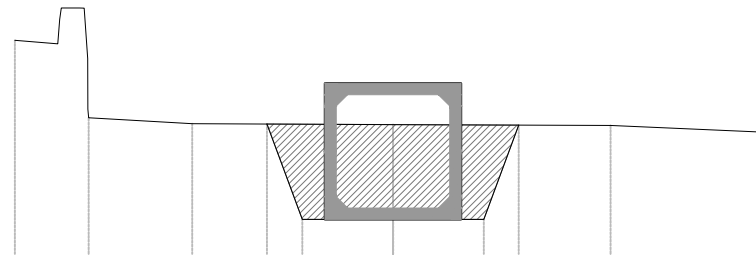


PROGRESSIVE TERRENO	-5.00	-4.82	-3.55	-2.33	-1.04	0.00		2.75	5.00
QUOTE TERRENO	33.17	33.17	32.32	32.69	32.79	32.43		31.95	31.90
DISTANZE PARZIALI TERRENO			1.22	1.30	1.04		2.01	2.25	
PROGRESSIVE PROGETTO				-2.02	-0.90	0.00	0.90	1.77	
QUOTE PROGETTO				32.72	30.51	30.51	30.51	32.05	
DISTANZE PARZIALI PROGETTO				0.82	0.90	0.90	0.57		

Tabella Materiali - T2D - Sez 5

Materiale	Area (m ²)	Vol. (m ³)	Vol. Cum. (m ³)
Scavo	3.59	47.53	286.71
CLS	1.04	10.36	41.42

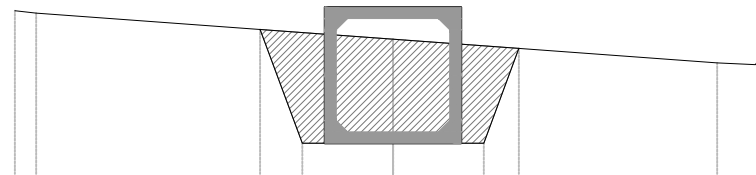
Tratto 2D - 2E
T2D - Sez 5
Scala : 1:100:100
Q.Rif. : 30.00



PROGRESSIVE TERRENO	-5.00	-4.02	-2.66	0.00	2.88	5.00	
QUOTE TERRENO	32.83	31.80	31.72	31.71	31.70	31.61	
DISTANZE PARZIALI TERRENO		1.37	2.66	2.88	2.12		
PROGRESSIVE PROGETTO			-1.67	-0.90	0.00	0.90	1.66
QUOTE PROGETTO			31.72	30.46	30.46	30.46	31.70
DISTANZE PARZIALI PROGETTO			0.47	0.90	0.90	0.46	

Tabella Materiali - T2D - Sez 6			
Materiale	Area (m ²)	Vol. (m ³)	Vol. Cum. (m ³)
Scavo	4.01	38.53	325.24
CLS	1.04	10.50	51.92

Tratto 2D - 2E
T2D - Sez 6
Scala : 1:100:100
Q.Rif. : 30.00

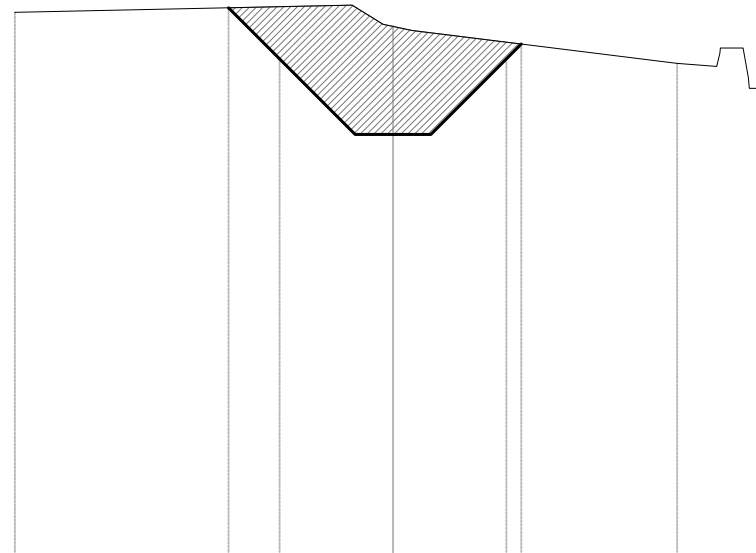


PROGRESSIVE TERRENO		-5.00	-4.72		0.00		4.29	5.00
QUOTE TERRENO		32.16	32.13		31.78		31.47	31.67
DISTANZE PARZIALI TERRENO			4.72				4.29	
PROGRESSIVE PROGETTO				-1.76	-0.90	0.00	0.90	1.66
QUOTE PROGETTO				31.91	30.41	30.41	30.41	31.66
DISTANZE PARZIALI PROGETTO				0.56	0.90	0.90	0.46	

TRATTO 2E

Tabella Materiali - T2E - Sez 1			
Materiale	Area (m ²)	Vol. (m ³)	Vol. Cum. (m ³)
Scavo	3.70	0.00	0.00

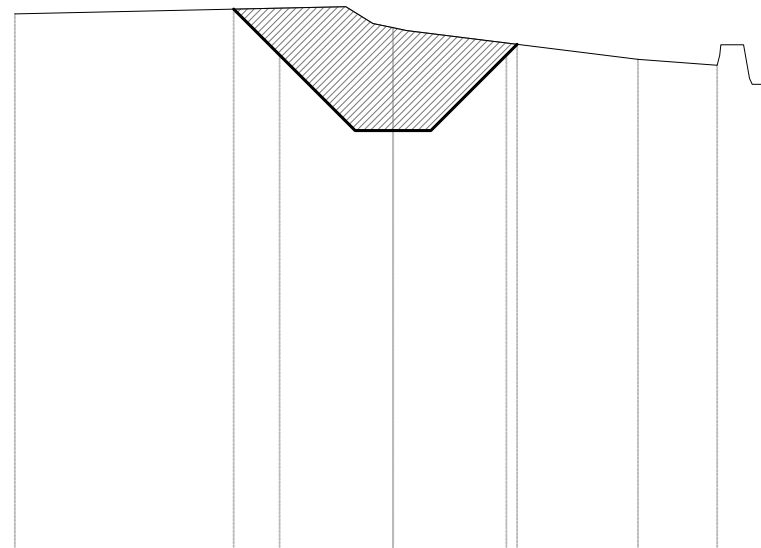
Tratto 2D - 2E
T2E - Sez 1
Scala : 1:100:100
Q.Rif. : 25.00



PROGRESSIVE TERRENO	-5.00				0.00				3.76	4.86	5.00
QUOTE TERRENO	32.14				31.95				31.46	31.13	31.14
DISTANZE PARZIALI TERRENO		4.46						3.51			
PROGRESSIVE PROGETTO		-2.18	-1.50	-0.50	0.00	0.50	1.50	1.70			
QUOTE PROGETTO		32.20	31.52	30.52	30.52	30.52	31.52	31.72			
DISTANZE PARZIALI PROGETTO		0.68	1.00	0.50	0.50	1.00					

Tabella Materiali - T2E - Sez 2			
Materiale	Area (m ²)	Vol. (m ³)	Vol. Cum. (m ³)
Scavo	3.42	10.68	10.68

Tratto 2D - 2E
T2E - Sez 2
Scala : 1:100:100
Q.Rif. : 25.00

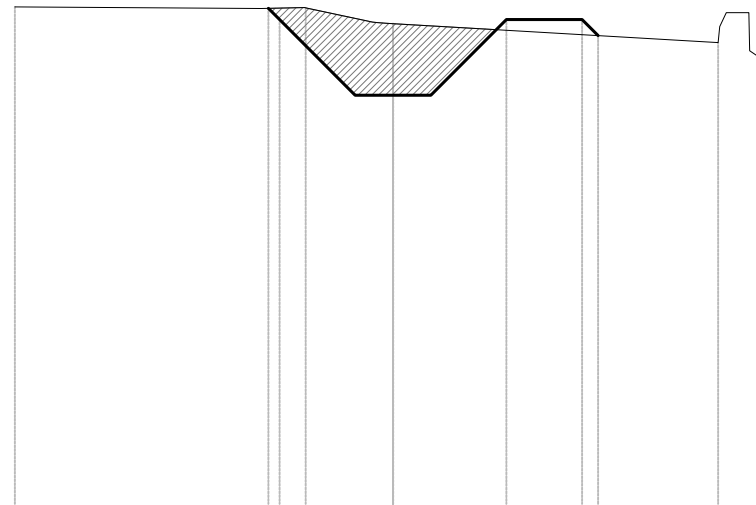


PROGRESSIVE TERRENO	-5.00			0.00			3.24	4.29	5.00
QUOTE TERRENO	32.05			31.87			31.45	31.37	31.12
DISTANZE PARZIALI TERRENO		4.38				3.06		1.05	
PROGRESSIVE PROGETTO		-2.11	-1.50	-0.50	0.00	0.50	1.50	1.64	
QUOTE PROGETTO		32.11	31.51	30.51	30.51	30.51	31.51	31.65	
DISTANZE PARZIALI PROGETTO		0.61	1.00	0.50	0.50	1.00			

Tabella Materiali - T2E - Sez 3

Materiale	Area (m ²)	Vol. (m ³)	Vol. Cum. (m ³)
Scavo	1.97	53.25	63.92

Tratto 2D - 2E
T2E - Sez 3
Scala : 1:100:100
Q.Rif. : 25.00

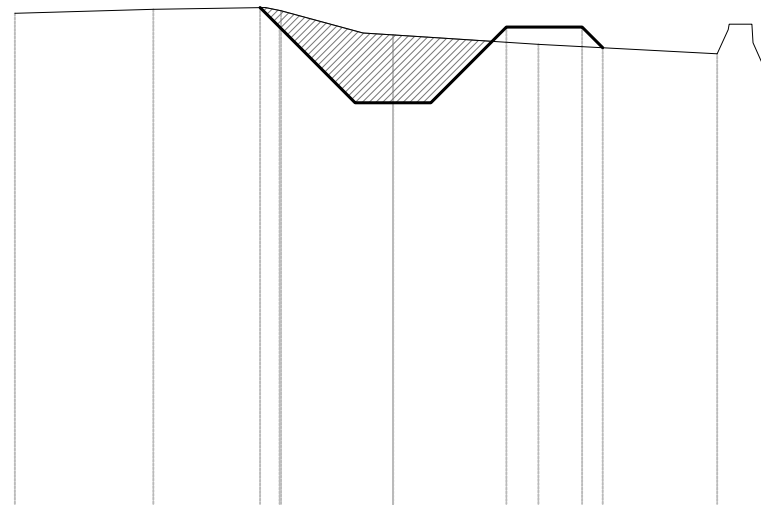


PROGRESSIVE TERRENO	-5.00		-1.16	0.00		4.30	5.00		
QUOTE TERRENO	31.57		31.56	31.35		31.10	30.92		
DISTANZE PARZIALI TERRENO		3.26				4.30			
PROGRESSIVE PROGETTO		-1.65	-1.50	-0.50	0.00	0.50	1.50	2.50	2.71
QUOTE PROGETTO		31.56	31.41	30.41	30.41	30.41	31.41	31.41	31.19
DISTANZE PARZIALI PROGETTO			1.00	0.50	0.50	1.00	1.00		

Tabella Materiali - T2E - Sez 4

Materiale	Area (m ²)	Vol. (m ³)	Vol. Cum. (m ³)
Scavo	1.86	38.31	102.23

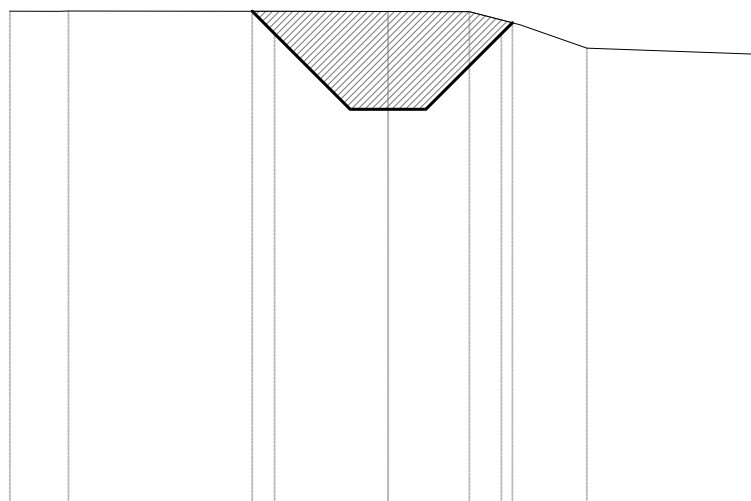
Tratto 2D - 2E
T2E - Sez 4
Scala : 1:100:100
Q.Rif. : 25.00



PROGRESSIVE TERRENO	-5.00	-3.17	-1.48	0.00	1.92	4.29	5.00
QUOTE TERRENO	31.49	31.54	31.52	31.20	31.08	30.95	30.77
DISTANZE PARZIALI TERRENO	1.83	1.48	1.08	1.92	2.36		
PROGRESSIVE PROGETTO			-1.76	-1.50	-0.50	0.00	0.50
QUOTE PROGETTO			31.56	31.31	30.31	30.31	30.31
DISTANZE PARZIALI PROGETTO			1.00	0.50	0.50	1.00	1.00
						1.50	2.50
						2.77	
						31.03	

Tabella Materiali - T2E - Sez 5			
Materiale	Area (m ²)	Vol. (m ³)	Vol. Cum. (m ³)
Scavo	2.91	47.39	149.62

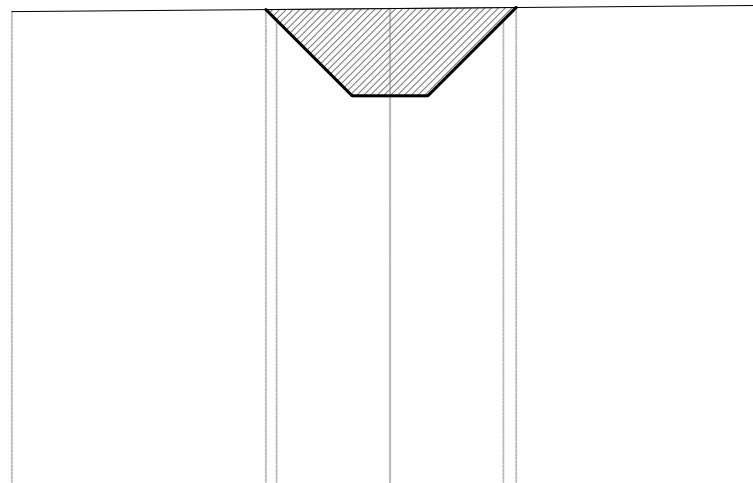
Tratto 2D - 2E
T2E - Sez 5
Scala : 1:100:100
Q.Rif. : 25.00



PROGRESSIVE TERRENO	-5.00	-4.23				1.08	2.63	5.00	
QUOTE TERRENO	31.50	31.51			31.50	31.50	31.02	30.93	
DISTANZE PARZIALI TERRENO			4.23			1.08		2.37	
PROGRESSIVE PROGETTO			-1.80	-1.50	-0.50	0.50	1.50	1.64	
QUOTE PROGETTO			31.50	31.21	30.21	30.21	30.21	31.21	31.35
DISTANZE PARZIALI PROGETTO				1.00	0.50	0.50	1.00		

Tabella Materiali - T2E - Sez 6			
Materiale	Area (m ²)	Vol. (m ³)	Vol. Cum. (m ³)
Scavo	2.49	53.97	203.59

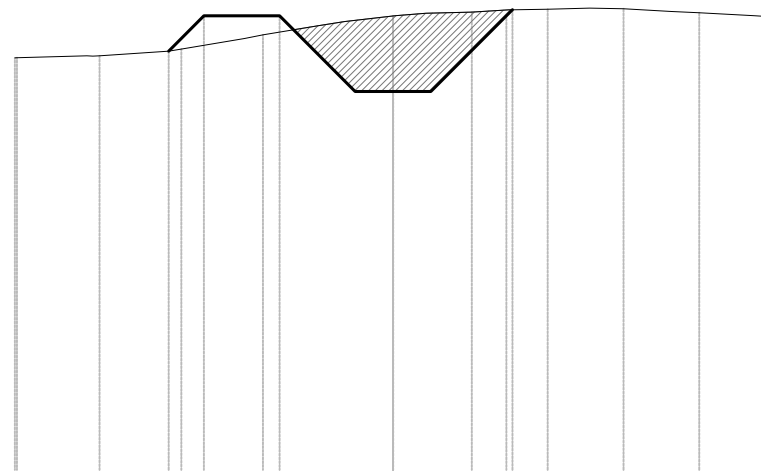
Tratto 2D - 2E
T2E - Sez 6
Scala : 1:100:100
Q.Rif. : 25.00



PROGRESSIVE TERRENO	-5.00								5.00
QUOTE TERRENO	31.22								31.30
DISTANZE PARZIALI TERRENO			5.00						5.00
PROGRESSIVE PROGETTO			-1.64	-1.50	-0.50	0.00	0.50	1.50	1.67
QUOTE PROGETTO			31.25	31.11	30.11	30.11	30.11	31.11	31.28
DISTANZE PARZIALI PROGETTO				1.00	0.50	0.50	1.00		

Tabella Materiali - T2E - Sez 7			
Materiale	Area (m ²)	Vol. (m ³)	Vol. Cum. (m ³)
Scavo	1.93	44.11	247.70

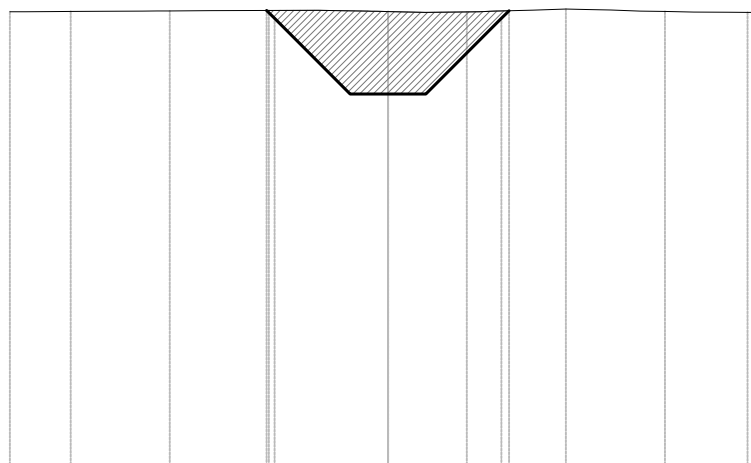
Tratto 2D - 2E
T2E - Sez 7
Scala : 1:100:100
Q.Rif. : 25.00



PROGRESSIVE TERRENO		-5.00	-4.97	-3.88	-2.80	-1.72		1.04	2.05	3.05	4.05	5.00
QUOTE TERRENO		30.45	30.45	30.48	30.57	30.75	31.00	31.06	31.09	31.10	31.05	30.99
DISTANZE PARZIALI TERRENO												
PROGRESSIVE PROGETTO				-2.97	-2.50	-1.50	-0.50	0.00	0.50	1.50	1.58	
QUOTE PROGETTO				30.54	31.01	31.01	30.01	30.01	30.01	31.01	31.09	
DISTANZE PARZIALI PROGETTO				0.47	1.00	1.00			1.00			

Tabella Materiali - T2E - Sez 8			
Materiale	Area (m ²)	Vol. (m ³)	Vol. Cum. (m ³)
Scavo	2.29	42.20	289.90

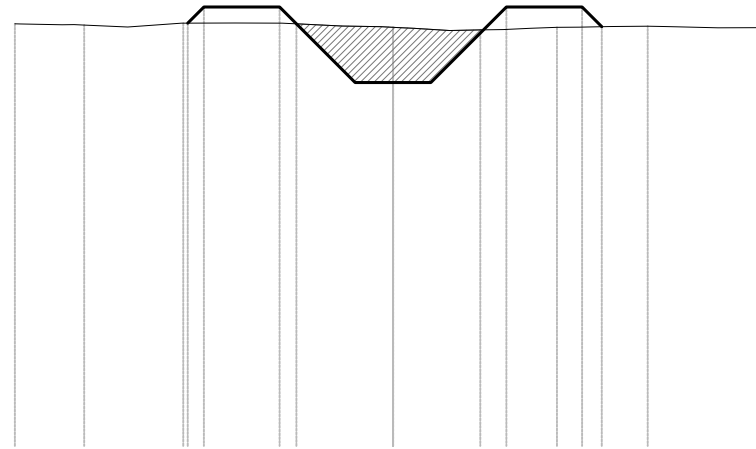
Tratto 2D - 2E
T2E - Sez 8
Scala : 1:100:100
Q.Rif. : 25.00



PROGRESSIVE TERRENO	-5.00	-4.20	-2.89	-1.58	0.00	1.04	2.35	3.66	4.75	5.00
QUOTE TERRENO	30.99	31.00	31.00	31.01	31.00	30.99	31.03	31.00	30.98	30.99
DISTANZE PARZIALI TERRENO										
PROGRESSIVE PROGETTO				-1.60	-1.50	-0.50	0.50	1.50	1.60	
QUOTE PROGETTO				31.01	30.91	29.91	29.91	29.91	30.91	31.01
DISTANZE PARZIALI PROGETTO				1.00	0.50	0.50	1.00			

Tabella Materiali - T2E - Sez 9			
Materiale	Area (m ²)	Vol. (m ³)	Vol. Cum. (m ³)
Scavo	1.26	34.96	324.86

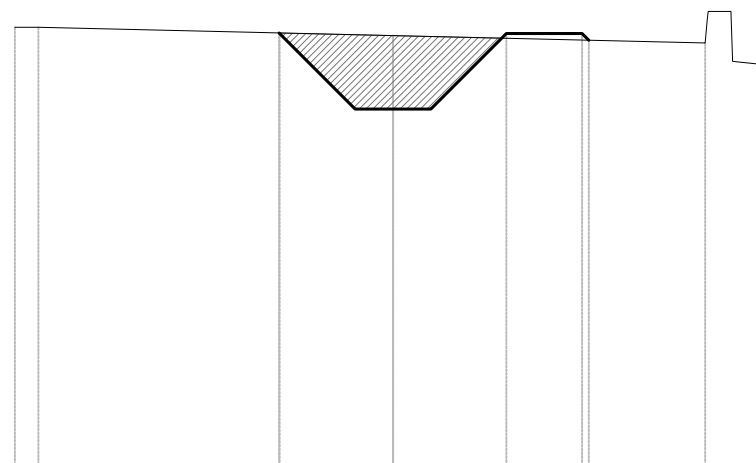
Tratto 2D - 2E
T2E - Sez 9
Scala : 1:100:100
Q.Rif. : 25.00



PROGRESSIVE TERRENO	-5.00	-4.08	-2.77	-1.28	0.00	1.15	2.17	3.37	4.92	5.00	
QUOTE TERRENO	30.58	30.57	30.59	30.58	30.54	30.50	30.54	30.55	30.53	30.53	
DISTANZE PARZIALI TERRENO											
PROGRESSIVE PROGETTO			-2.71	-2.50	-1.50	-0.50	0.50	1.50	2.50	2.76	
QUOTE PROGETTO			30.59	30.81	30.81	29.81	29.81	29.81	30.81	30.81	30.55
DISTANZE PARZIALI PROGETTO				1.00	1.00	0.50	0.50	1.00	1.00		

Tabella Materiali - T2E - Sez 10			
Materiale	Area (m ²)	Vol. (m ³)	Vol. Cum. (m ³)
Scavo	1.92	31.49	356.35

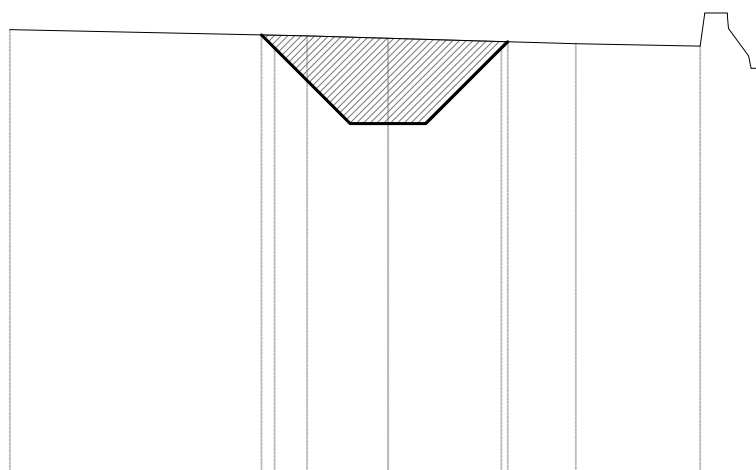
Tratto 2D - 2E
T2E - Sez 10
Scala : 1:100:100
Q.Rif. : 25.00



PROGRESSIVE TERRENO		-5.00	-4.69			0.00			4.13	5.00
QUOTE TERRENO		30.79	30.79			30.68			30.58	30.28
DISTANZE PARZIALI TERRENO			4.69					4.13		
PROGRESSIVE PROGETTO			-1.51	-1.50	-0.50	0.50	1.50	2.50	2.59	
QUOTE PROGETTO			30.71	30.71	29.71	29.71	29.71	30.71	30.71	30.62
DISTANZE PARZIALI PROGETTO				1.00	0.50	0.50	1.00	1.00		

Tabella Materiali - T2E - Sez 11			
Materiale	Area (m ²)	Vol. (m ³)	Vol. Cum. (m ³)
Scavo	2.41	43.13	399.48

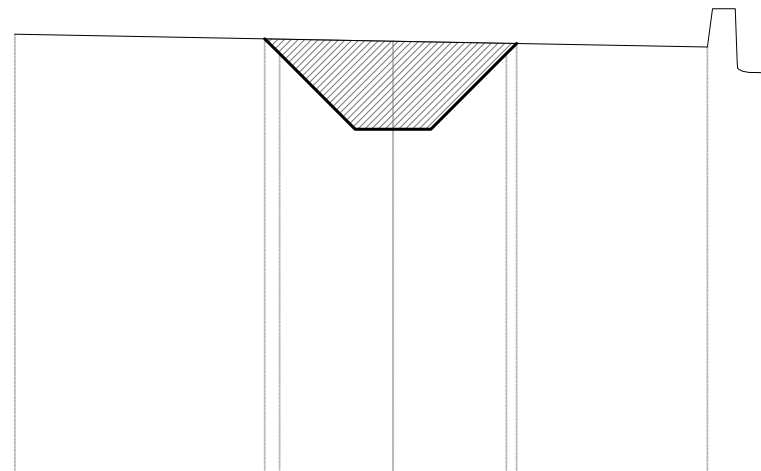
Tratto 2D - 2E
T2E - Sez 11
Scala : 1:100:100
Q.Rif. : 25.00



PROGRESSIVE TERRENO	-5.00	-1.07	0.00	2.48	4.13	5.00
QUOTE TERRENO	30.85	30.77	30.74	30.66	30.63	30.34
DISTANZE PARZIALI TERRENO	3.93	1.07	2.48	1.65		
PROGRESSIVE PROGETTO		-1.67	-1.50	-0.50	0.50	1.50
QUOTE PROGETTO		30.78	30.61	29.61	29.61	29.61
					30.61	30.69
DISTANZE PARZIALI PROGETTO		1.00	0.50	0.50	1.00	

Tabella Materiali - T2E - Sez 12			
Materiale	Area (m ²)	Vol. (m ³)	Vol. Cum. (m ³)
Scavo	2.52	49.27	448.74

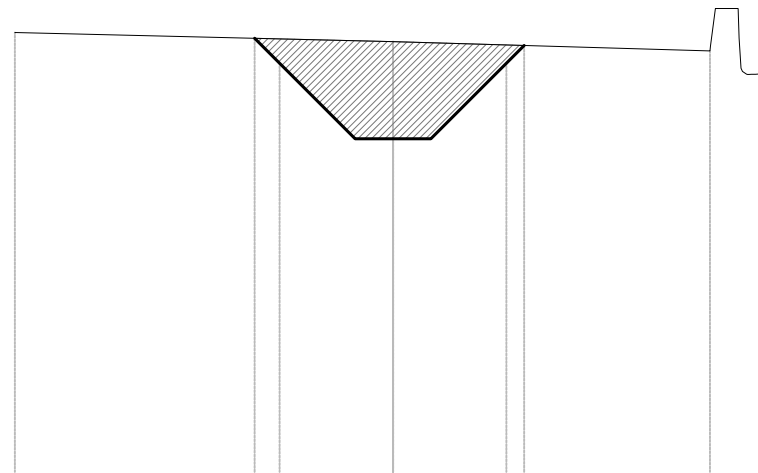
Tratto 2D - 2E
T2E - Sez 12
Scala : 1:100:100
Q.Rif. : 25.00



PROGRESSIVE TERRENO	-5.00		0.00		4.16	5.00		
QUOTE TERRENO	30.76		30.67		30.59	30.24		
DISTANZE PARZIALI TERRENO		5.00			4.16			
PROGRESSIVE PROGETTO		-1.70	-1.50	-0.50	0.50	1.50	1.63	
QUOTE PROGETTO		30.70	30.51	29.51	29.51	29.51	30.51	30.64
DISTANZE PARZIALI PROGETTO			1.00	0.50	0.50	1.00		

Tabella Materiali - T2E - Sez 13			
Materiale	Area (m ²)	Vol. (m ³)	Vol. Cum. (m ³)
Scavo	2.93	54.47	503.22

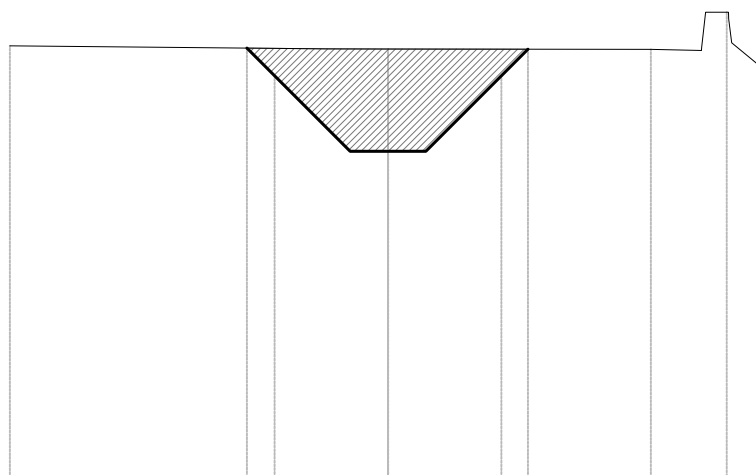
Tratto 2D - 2E
T2E - Sez 13
Scala : 1:100:100
Q.Rif. : 25.00



PROGRESSIVE TERRENO	-5.00			0.00			4.19	5.00
QUOTE TERRENO	30.81			30.69			30.57	30.27
DISTANZE PARZIALI TERRENO		5.00					4.19	
PROGRESSIVE PROGETTO			-1.83	-1.50	-0.50	0.50	1.50	1.73
QUOTE PROGETTO		30.74	30.41	29.41	29.41	29.41	30.41	30.64
DISTANZE PARZIALI PROGETTO			1.00	0.50	0.50	1.00		

Tabella Materiali - T2E - Sez 14			
Materiale	Area (m ²)	Vol. (m ³)	Vol. Cum. (m ³)
Scavo	3.19	61.21	564.43

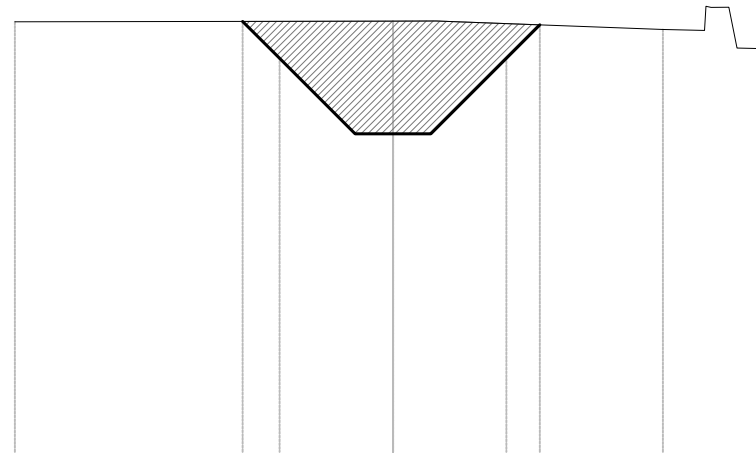
Tratto 2D - 2E
T2E - Sez 14
Scala : 1:100:100
Q.Rif. : 25.00



PROGRESSIVE TERRENO	-5.00			0.00			3.48	4.48	5.00
QUOTE TERRENO	30.70			30.66			30.65	31.15	30.47
DISTANZE PARZIALI TERRENO		4.20					3.48		
PROGRESSIVE PROGETTO		-1.87	-1.50	-0.50	0.00	0.50	1.50	1.85	
QUOTE PROGETTO		30.67	30.31	29.31	29.31	29.31	30.31	30.66	
DISTANZE PARZIALI PROGETTO		0.37	1.00	0.50	0.50	1.00			

Tabella Materiali - T2E - Sez 15			
Materiale	Area (m ²)	Vol. (m ³)	Vol. Cum. (m ³)
Scavo	3.68	68.64	633.06

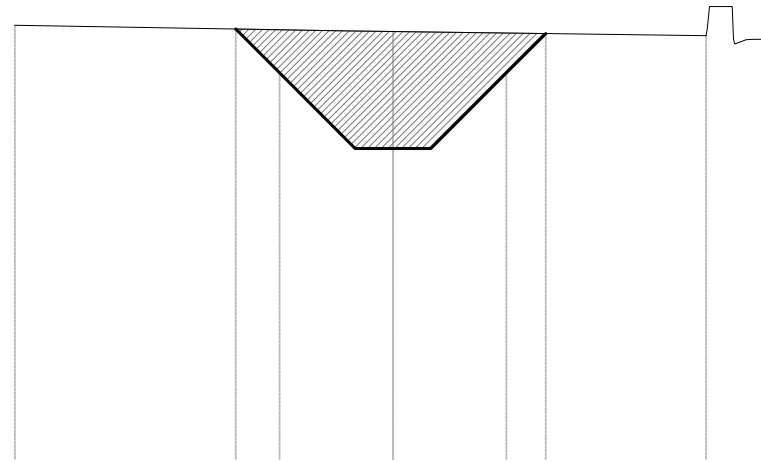
Tratto 2D - 2E
T2E - Sez 15
Scala : 1:100:100
Q.Rif. : 25.00



PROGRESSIVE TERRENO	-5.00							3.57	5.00
QUOTE TERRENO	30.69				30.70			30.59	30.33
DISTANZE PARZIALI TERRENO		5.00						3.00	
PROGRESSIVE PROGETTO		-1.99	-1.50	-0.50	0.50	1.50	1.94		
QUOTE PROGETTO		30.69	30.21	29.21	29.21	29.21	30.21	30.65	
DISTANZE PARZIALI PROGETTO		0.49	1.00	0.50	0.50	1.00	0.44		

Tabella Materiali - T2E - Sez 16			
Materiale	Area (m ²)	Vol. (m ³)	Vol. Cum. (m ³)
Scavo	3.94	76.22	709.28

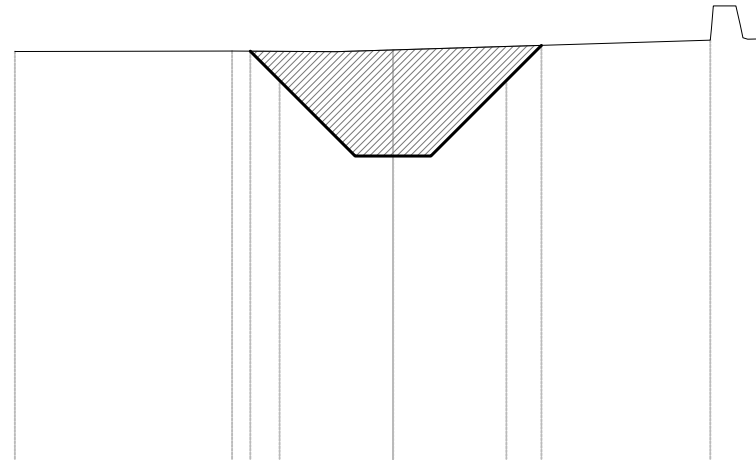
Tratto 2D - 2E
T2E - Sez 16
Scala : 1:100:100
Q.Rif. : 25.00



PROGRESSIVE TERRENO	-5.00							4.14	5.00
QUOTE TERRENO	30.74			30.65				30.60	30.55
DISTANZE PARZIALI TERRENO		4.36						4.14	
PROGRESSIVE PROGETTO		-2.08	-1.50	-0.50	0.50	1.50	2.02		
QUOTE PROGETTO		30.69	30.11	29.11	29.11	29.11	30.11	30.63	
DISTANZE PARZIALI PROGETTO		0.58	1.00	0.50	0.50	1.00	0.52		

Tabella Materiali - T2E - Sez 17			
Materiale	Area (m ²)	Vol. (m ³)	Vol. Cum. (m ³)
Scavo	3.40	73.37	782.65

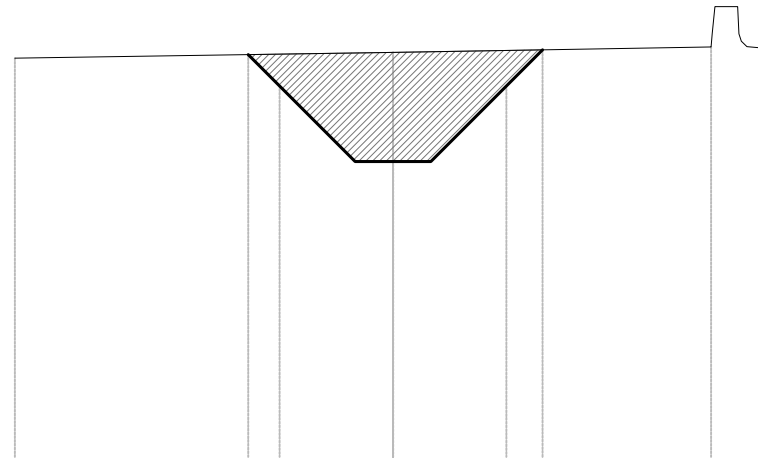
Tratto 2D - 2E
T2E - Sez 17
Scala : 1:100:100
Q.Rif. : 25.00



PROGRESSIVE TERRENO	-5.00	-2.13				4.20	5.00
QUOTE TERRENO	30.39	30.40	30.41			30.54	30.56
DISTANZE PARZIALI TERRENO		2.87	1.38			4.20	
PROGRESSIVE PROGETTO		-1.89	-1.50	-0.50	0.50	1.50	1.96
QUOTE PROGETTO		30.39	30.01	29.01	29.01	29.01	30.01
						30.47	
DISTANZE PARZIALI PROGETTO		0.39	1.00	0.50	0.50	1.00	0.46

Tabella Materiali - T2E - Sez 18			
Materiale	Area (m ²)	Vol. (m ³)	Vol. Cum. (m ³)
Scavo	3.53	69.31	851.96

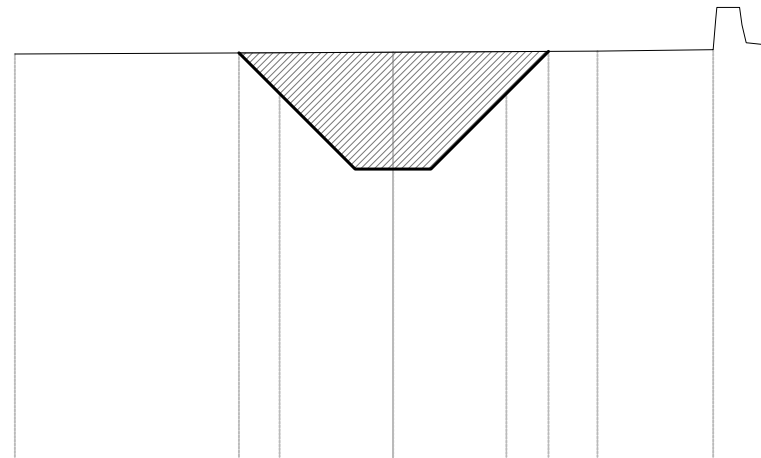
Tratto 2D - 2E
T2E - Sez 18
Scala : 1:100:100
Q.Rif. : 25.00



PROGRESSIVE TERRENO	-5.00								4.21	5.00
QUOTE TERRENO	30.27					30.35			30.42	30.41
DISTANZE PARZIALI TERRENO		5.00							4.20	
PROGRESSIVE PROGETTO			-1.91	-1.50	-0.50	0.50	1.50	1.98		
QUOTE PROGETTO		30.32	29.91	28.91	28.91	28.91	29.91	30.38		
DISTANZE PARZIALI PROGETTO		0.41	1.00	0.50	0.50	1.00	0.48			

Tabella Materiali - T2E - Sez 19			
Materiale	Area (m ²)	Vol. (m ³)	Vol. Cum. (m ³)
Scavo	3.94	74.69	926.65

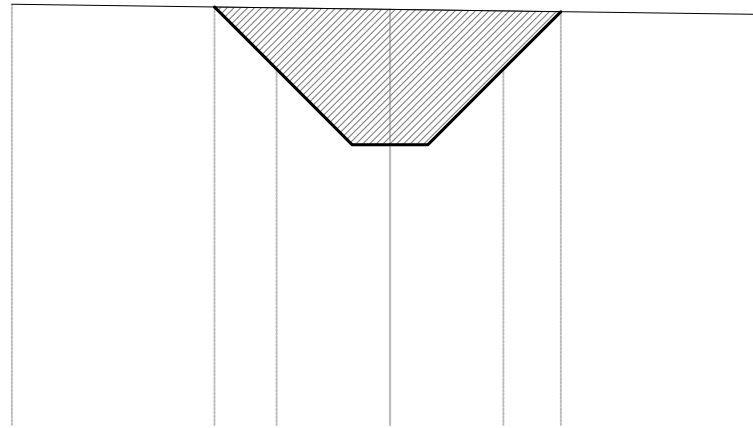
Tratto 2D - 2E
T2E - Sez 19
Scala : 1:100:100
Q.Rif. : 25.00



PROGRESSIVE TERRENO	-5.00					2.70	4.23	5.00
QUOTE TERRENO	30.33				30.35		30.37	30.39 30.44
DISTANZE PARZIALI TERRENO		5.00				2.70	1.53	
PROGRESSIVE PROGETTO		-2.04	-1.50	-0.50	0.50	1.50	2.06	
QUOTE PROGETTO		30.34	29.81	28.81	28.81	28.81	29.81	30.36
DISTANZE PARZIALI PROGETTO		0.54	1.00	0.50	0.50	1.00	0.56	

Tabella Materiali - T2E - Sez 20			
Materiale	Area (m ²)	Vol. (m ³)	Vol. Cum. (m ³)
Scavo	5.00	89.14	1015.79

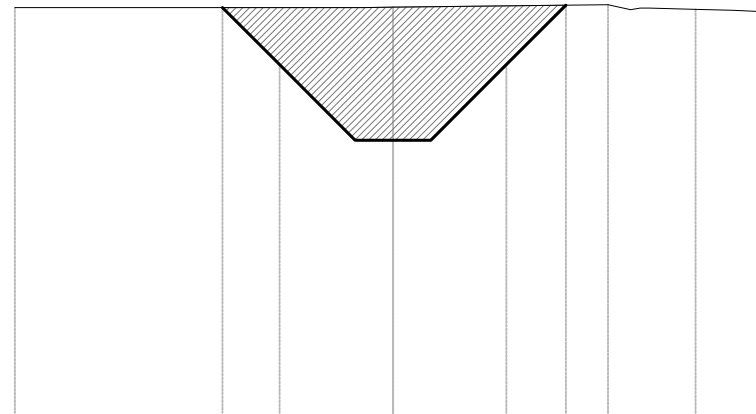
Tratto 2D - 2E
T2E - Sez 20
Scala : 1:100:100
Q.Rif. : 25.00



PROGRESSIVE TERRENO	-5.00								5.00
QUOTE TERRENO	30.56								30.43
DISTANZE PARZIALI TERRENO		5.00							5.00
PROGRESSIVE PROGETTO		-2.32	-1.50	-0.50	0.50	1.50	2.26		
QUOTE PROGETTO		30.53	29.71	28.71	28.71	28.71	29.71	30.47	
DISTANZE PARZIALI PROGETTO		0.82	1.00	0.50	0.50	1.00	0.76		

Tabella Materiali - T2E - Sez 21			
Materiale	Area (m ²)	Vol. (m ³)	Vol. Cum. (m ³)
Scavo	4.88	98.72	1114.51

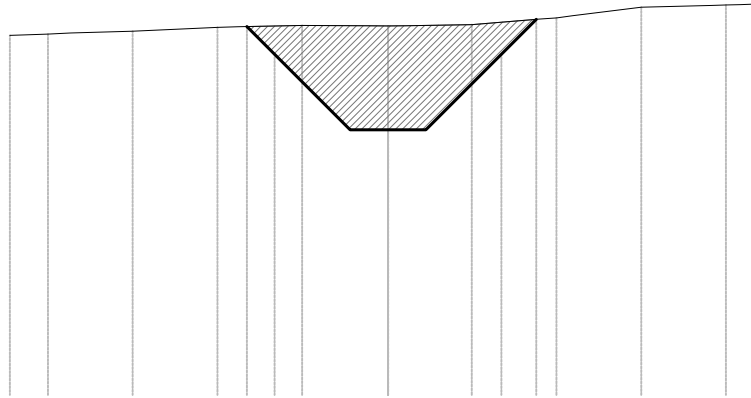
Tratto 2D - 2E
T2E - Sez 21
Scala : 1:100:100
Q.Rif. : 25.00



PROGRESSIVE TERRENO	-5.00					2.84	4.00	5.00
QUOTE TERRENO	30.36			30.37		30.40	30.34	30.30
DISTANZE PARZIALI TERRENO		4.61				2.84		
PROGRESSIVE PROGETTO		-2.25	-1.50	-0.50	0.50	1.50	2.29	
QUOTE PROGETTO		30.36	29.61	28.61	28.61	28.61	29.61	30.39
DISTANZE PARZIALI PROGETTO			0.75	1.00		1.00	0.79	

Tabella Materiali - T2E - Sez 22			
Materiale	Area (m ²)	Vol. (m ³)	Vol. Cum. (m ³)
Scavo	3.31	81.42	1195.93

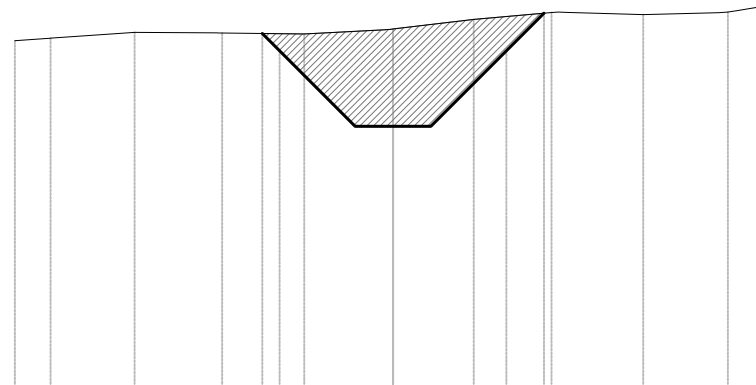
Tratto 2D - 2E
T2E - Sez 22
Scala : 1:100:100
Q.Rif. : 25.00



PROGRESSIVE TERRENO	-5.00	-4.50	-3.38	-2.26	-1.13	1.11	2.23	3.35	4.47	5.00	
QUOTE TERRENO	29.76	29.77	29.81	29.86	29.89	29.88	29.90	29.99	30.13	30.16	30.17
DISTANZE PARZIALI TERRENO											
PROGRESSIVE PROGETTO					-1.87	-1.50	-0.50	0.50	1.50	1.96	
QUOTE PROGETTO					29.87	29.51	28.51	28.51	28.51	29.51	29.97
DISTANZE PARZIALI PROGETTO					0.37	1.00			1.00	0.46	

Tabella Materiali - T2E - Sez 23			
Materiale	Area (m ²)	Vol. (m ³)	Vol. Cum. (m ³)
Scavo	3.07	63.86	1259.78

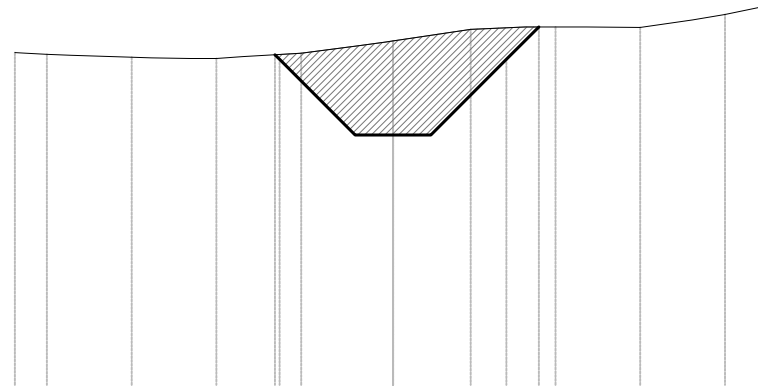
Tratto 2D - 2E
T2E - Sez 23
Scala : 1:100:100
Q.Rif. : 25.00



PROGRESSIVE TERRENO	-5.00	-4.53	-3.42	-2.26	-1.17		1.07	2.10	3.31	4.43	5.00
QUOTE TERRENO	29.54	29.57	29.65	29.64	29.63	29.70	29.82	29.91	29.88	29.92	30.01
DISTANZE PARZIALI TERRENO		1.11	1.08	1.08	1.06	1.05	1.03	1.03	1.00		
PROGRESSIVE PROGETTO				-1.73	-1.50	-0.50	0.50	1.50	2.00		
QUOTE PROGETTO				29.64	29.41	28.41	28.41	28.41	29.41	29.90	
DISTANZE PARZIALI PROGETTO					1.00			1.00	0.50		

Tabella Materiali - T2E - Sez 24			
Materiale	Area (m ²)	Vol. (m ³)	Vol. Cum. (m ³)
Scavo	2.83	59.00	1318.78

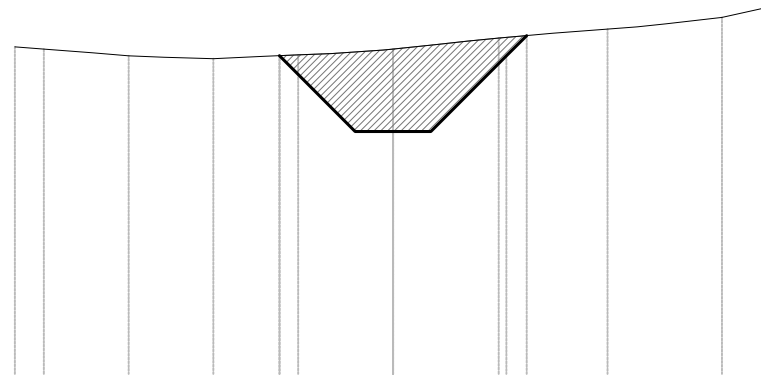
Tratto 2D - 2E
T2E - Sez 24
Scala : 1:100:100
Q.Rif. : 25.00



PROGRESSIVE TERRENO	-5.00	-4.58	-3.46	-2.34	-1.21	1.03	2.15	3.27	4.39	5.00	
QUOTE TERRENO	29.40	29.37	29.33	29.32	29.39	29.55	29.70	29.74	29.73	29.90	30.03
DISTANZE PARZIALI TERRENO											
PROGRESSIVE PROGETTO					-1.56	-1.50	-0.50	0.50	1.50	1.93	
QUOTE PROGETTO					29.37	29.31	28.31	28.31	28.31	29.31	29.73
DISTANZE PARZIALI PROGETTO						1.00			1.00	0.43	

Tabella Materiali - T2E - Sez 25			
Materiale	Area (m ²)	Vol. (m ³)	Vol. Cum. (m ³)
Scavo	2.35	51.67	1370.44

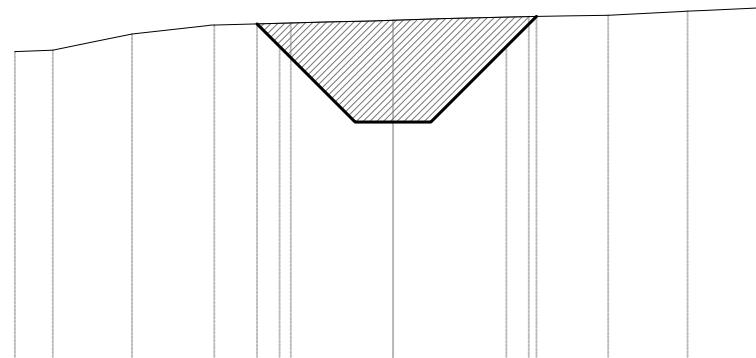
Tratto 2D - 2E
T2E - Sez 25
Scala : 1:100:100
Q.Rif. : 25.00



PROGRESSIVE TERRENO	-5.00	-4.62	-3.50	-2.38	-1.25		1.40	2.84	4.35	5.00	
QUOTE TERRENO	29.33	29.30	29.21	29.17	29.22	29.30	29.44	29.56	29.72	29.86	
DISTANZE PARZIALI TERRENO											
PROGRESSIVE PROGETTO					-1.50	-1.50	-0.50	0.00	0.50	1.50	1.77
QUOTE PROGETTO					29.21	29.21	28.21	28.21	28.21	29.21	29.48
DISTANZE PARZIALI PROGETTO						1.00			1.00		

Tabella Materiali - T2E - Sez 26			
Materiale	Area (m ²)	Vol. (m ³)	Vol. Cum. (m ³)
Scavo	3.16	54.90	1425.34

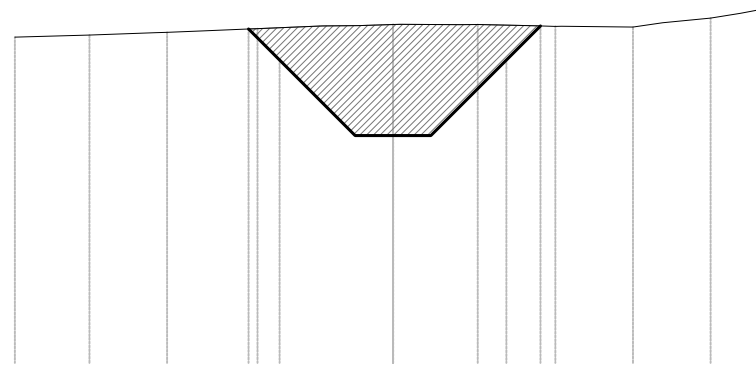
Tratto 2D - 2E
T2E - Sez 26
Scala : 1:100:100
Q.Rif. : 25.00



PROGRESSIVE TERRENO	-5.00	-4.50	-3.45	-2.36	-1.35		1.80	2.85	3.90	4.94	5.00
QUOTE TERRENO	29.04	29.06	29.27	29.39	29.42	29.45	29.50	29.52	29.57	29.62	29.63
DISTANZE PARZIALI TERRENO				1.01							
PROGRESSIVE PROGETTO				-1.80	-1.50	-0.50	0.50	1.50	1.90		
QUOTE PROGETTO				29.41	29.11	28.11	28.11	28.11	29.11	29.50	
DISTANZE PARZIALI PROGETTO				1.00			1.00	0.40			

Tabella Materiali - T2E - Sez 27			
Materiale	Area (m ²)	Vol. (m ³)	Vol. Cum. (m ³)
Scavo	3.57	67.30	1492.64

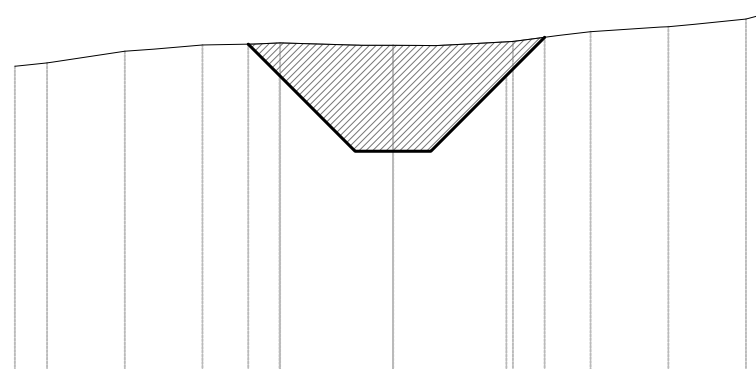
Tratto 2D - 2E
T2E - Sez 27
Scala : 1:100:100
Q.Rif. : 25.00



PROGRESSIVE TERRENO	-5.00	-4.01	-2.99	-1.79	0.00	1.12	2.15	3.17	4.20	5.00
QUOTE TERRENO	29.31	29.34	29.37	29.42	29.48	29.48	29.45	29.44	29.56	29.70
DISTANZE PARZIALI TERRENO										
PROGRESSIVE PROGETTO				-1.91	-1.50	-0.50	0.00	0.50	1.50	1.95
QUOTE PROGETTO				29.42	29.01	28.01	28.01	28.01	29.01	29.46
DISTANZE PARZIALI PROGETTO				0.41	1.00			1.00	0.45	

Tabella Materiali - T2E - Sez 28			
Materiale	Area (m ²)	Vol. (m ³)	Vol. Cum. (m ³)
Scavo	3.44	70.06	1562.71

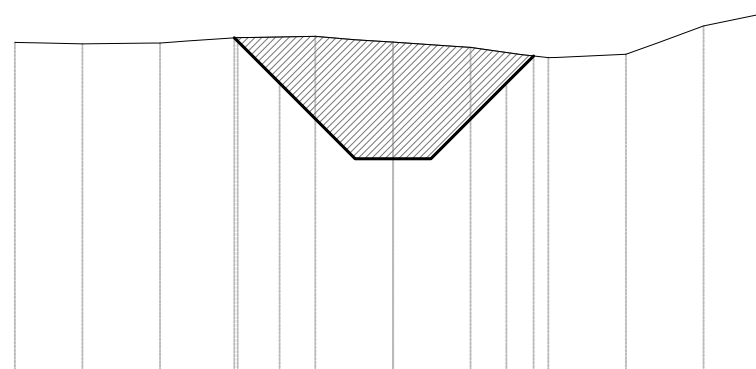
Tratto 2D - 2E
T2E - Sez 28
Scala : 1:100:100
Q.Rif. : 25.00



PROGRESSIVE TERRENO	-5.00	-4.57	-3.55	-2.52	-1.49	0.00	1.59	2.61	3.64	4.67	5.00
QUOTE TERRENO	29.03	29.07	29.23	29.31	29.34	29.31	29.36	29.49	29.55	29.65	29.74
DISTANZE PARZIALI TERRENO					1.01						
PROGRESSIVE PROGETTO				-1.91	-1.50	-0.50	0.00	0.50	1.50	2.01	
QUOTE PROGETTO				29.32	28.91	27.91	27.91	27.91	28.91	29.41	
DISTANZE PARZIALI PROGETTO				0.41	1.00			1.00	0.51		

Tabella Materiali - T2E - Sez 29			
Materiale	Area (m ²)	Vol. (m ³)	Vol. Cum. (m ³)
Scavo	3.87	73.02	1635.72

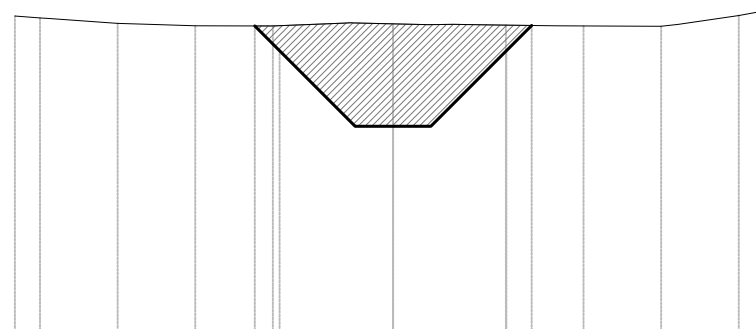
Tratto 2D - 2E
T2E - Sez 29
Scala : 1:100:100
Q.Rif. : 25.00



PROGRESSIVE TERRENO	-5.00	-4.11	-3.08	-2.05	-1.03	0.00	1.03	2.05	3.08	4.11	5.00
QUOTE TERRENO	29.35	29.33	29.34	29.41	29.43	29.35	29.28	29.14	29.19	29.56	29.76
DISTANZE PARZIALI TERRENO											
PROGRESSIVE PROGETTO				-2.10	-1.50	-0.50	0.00	0.50	1.50	1.86	
QUOTE PROGETTO				29.41	28.81	27.81	27.81	27.81	28.81	29.17	
DISTANZE PARZIALI PROGETTO				0.60	1.00			1.00	0.36		

Tabella Materiali - T2E - Sez 30			
Materiale	Area (m ²)	Vol. (m ³)	Vol. Cum. (m ³)
Scavo	3.16	70.16	1705.89

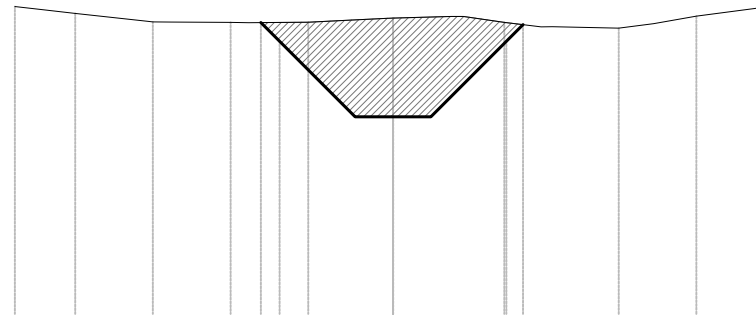
Tratto 2D - 2E
T2E - Sez 30
Scala : 1:100:100
Q.Rif. : 25.00



PROGRESSIVE TERRENO	-5.00	-4.67	-3.64	-2.61	-1.59	0.00	1.49	2.52	3.55	4.57	5.00
QUOTE TERRENO	29.17	29.14	29.07	29.04	29.03	29.06	29.04	29.04	29.03	29.17	29.25
DISTANZE PARZIALI TERRENO											
PROGRESSIVE PROGETTO					-1.83	-1.50	-0.50	0.00	0.50	1.50	1.83
QUOTE PROGETTO					29.03	28.71	27.71	27.71	27.71	28.71	29.04
DISTANZE PARZIALI PROGETTO						1.00			1.00		

Tabella Materiali - T2E - Sez 31			
Materiale	Area (m ²)	Vol. (m ³)	Vol. Cum. (m ³)
Scavo	2.93	60.85	1766.74

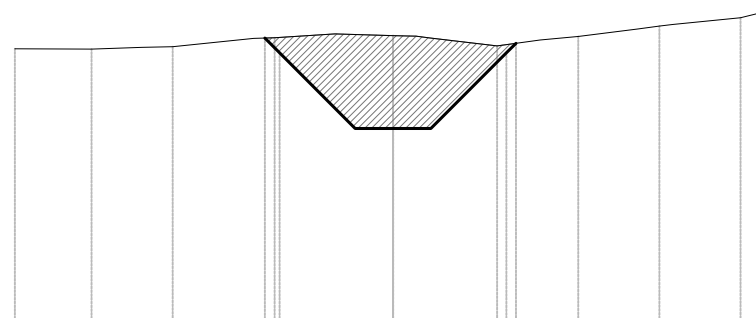
Tratto 2D - 2E
T2E - Sez 31
Scala : 1:100:100
Q.Rif. : 25.00



PROGRESSIVE TERRENO	-5.00	-4.20	-3.18	-2.15	-1.12	0.00	1.47	2.99	4.01	5.00
QUOTE TERRENO	29.07	28.97	28.86	28.86	28.86	28.91	28.86	28.78	28.94	29.07
DISTANZE PARZIALI TERRENO										
PROGRESSIVE PROGETTO				-1.75	-1.50	-0.50	0.00	0.50	1.50	1.72
QUOTE PROGETTO				28.85	28.61	27.61	27.61	27.61	28.61	28.83
DISTANZE PARZIALI PROGETTO					1.00			1.00		

Tabella Materiali - T2E - Sez 32			
Materiale	Area (m ²)	Vol. (m ³)	Vol. Cum. (m ³)
Scavo	2.62	55.46	1822.20

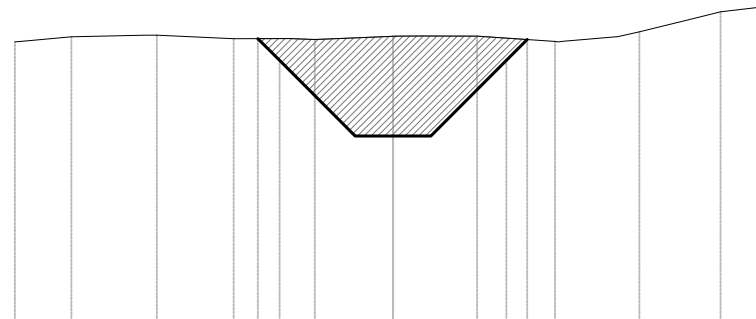
Tratto 2D - 2E
T2E - Sez 32
Scala : 1:100:100
Q.Rif. : 25.00



PROGRESSIVE TERRENO	-5.00	-3.99	-2.91	-1.56	0.00	1.38	2.45	3.52	4.60	5.00
QUOTE TERRENO	28.56	28.56	28.59	28.71	28.73	28.60	28.72	28.86	28.97	29.07
DISTANZE PARZIALI TERRENO	1.01									
PROGRESSIVE PROGETTO				-1.70	-1.50	-0.50	0.00	0.50	1.50	1.63
QUOTE PROGETTO				28.70	28.51	27.51	27.51	27.51	28.51	28.63
DISTANZE PARZIALI PROGETTO					1.00				1.00	

Tabella Materiali - T2E - Sez 33			
Materiale	Area (m ²)	Vol. (m ³)	Vol. Cum. (m ³)
Scavo	3.00	56.16	1878.36

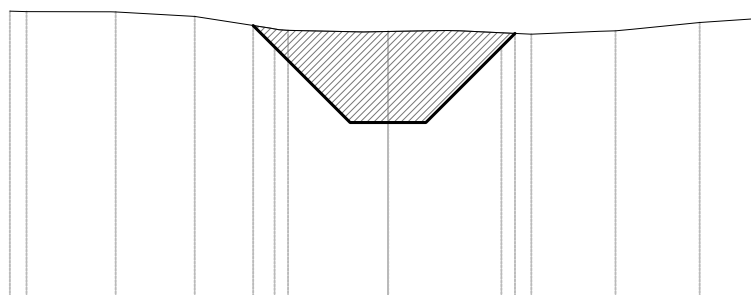
Tratto 2D - 2E
T2E - Sez 33
Scala : 1:100:100
Q.Rif. : 25.00



PROGRESSIVE TERRENO	-5.00	-4.25	-3.12	-2.11	-1.03	0.00	1.11	2.14	3.26	4.33	5.00
QUOTE TERRENO	28.65	28.72	28.74	28.69	28.68	28.73	28.73	28.66	28.78	29.05	29.13
DISTANZE PARZIALI TERRENO			1.02				1.03				
PROGRESSIVE PROGETTO				-1.79	-1.50	-0.50	0.00	0.50	1.50	1.78	
QUOTE PROGETTO				28.69	28.41	27.41	27.41	27.41	28.41	28.68	
DISTANZE PARZIALI PROGETTO					1.00			1.00			

Tabella Materiali - T2E - Sez 34			
Materiale	Area (m ²)	Vol. (m ³)	Vol. Cum. (m ³)
Scavo	2.68	56.71	1935.07

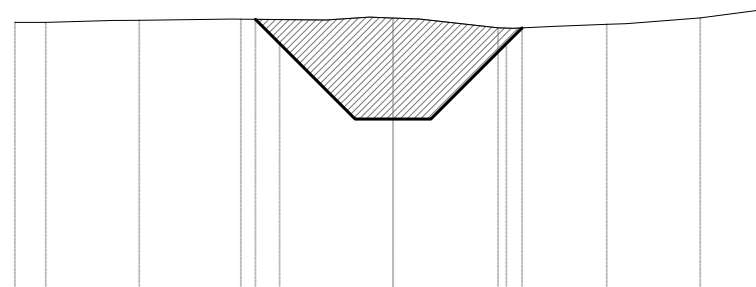
Tratto 2D - 2E
T2E - Sez 34
Scala : 1:100:100
Q.Rif. : 25.00



PROGRESSIVE TERRENO	-5.00	-4.78	-3.60	-2.56	-1.32	0.00	1.90	3.01	4.12	5.00	
QUOTE TERRENO	28.78	28.77	28.77	28.71	28.53	28.51	28.48	28.52	28.63	28.69	
DISTANZE PARZIALI TERRENO		1.05	1.05	1.00							
PROGRESSIVE PROGETTO					-1.78	-1.50	-0.50	0.00	0.50	1.50	1.68
QUOTE PROGETTO					28.59	28.31	27.31	27.31	27.31	28.31	28.49
DISTANZE PARZIALI PROGETTO						1.00	0.50	0.50	1.00		

Tabella Materiali - T2E - Sez 35			
Materiale	Area (m ²)	Vol. (m ³)	Vol. Cum. (m ³)
Scavo	2.97	56.48	1991.54

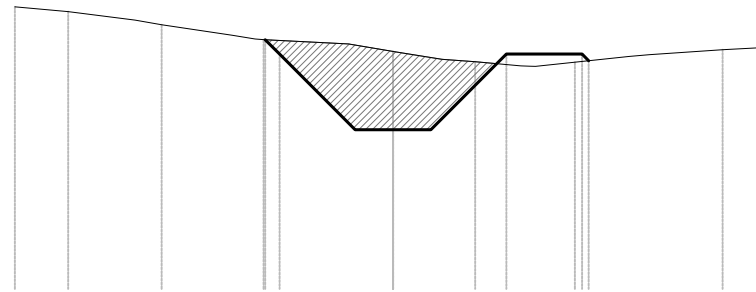
Tratto 2D - 2E
T2E - Sez 35
Scala : 1:100:100
Q.Rif. : 25.00



PROGRESSIVE TERRENO	-5.00	-4.59	-3.36	-2.01	0.00	1.39	2.83	4.06	5.00	
QUOTE TERRENO	28.49	28.49	28.51	28.53	28.54	28.41	28.46	28.54	28.69	
DISTANZE PARZIALI TERRENO				1.13		1.04				
PROGRESSIVE PROGETTO				-1.82	-1.50	-0.50	0.00	0.50	1.50	1.71
QUOTE PROGETTO				28.53	28.21	27.21	27.21	27.21	28.21	28.41
DISTANZE PARZIALI PROGETTO					1.00	0.50	0.50	1.00		

Tabella Materiali - T2E - Sez 36			
Materiale	Area (m ²)	Vol. (m ³)	Vol. Cum. (m ³)
Scavo	2.12	50.70	2042.25

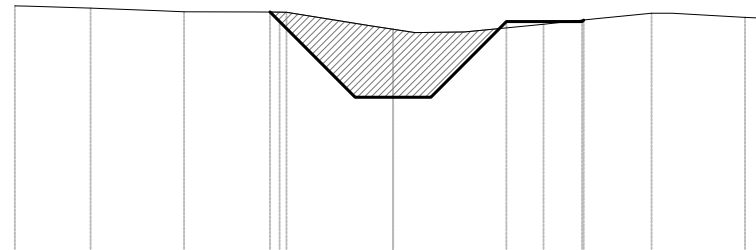
Tratto 2D - 2E
T2E - Sez 36
Scala : 1:100:100
Q.Rif. : 25.00



PROGRESSIVE TERRENO	-5.00	-4.30	-3.06	-1.71	0.00	1.09	2.41	4.36	5.00		
QUOTE TERRENO	28.73	28.67	28.50	28.30	28.14	28.00	28.00	28.16	28.20		
DISTANZE PARZIALI TERRENO				1.12							
PROGRESSIVE PROGETTO				-1.69	-1.50	-0.50	0.00	0.50	1.50	2.50	2.59
QUOTE PROGETTO				28.30	28.11	27.11	27.11	27.11	28.11	28.11	28.02
DISTANZE PARZIALI PROGETTO				1.00	0.50	0.50	1.00	1.00			

Tabella Materiali - T2E - Sez 37			
Materiale	Area (m ²)	Vol. (m ³)	Vol. Cum. (m ³)
Scavo	1.85	39.66	2081.91

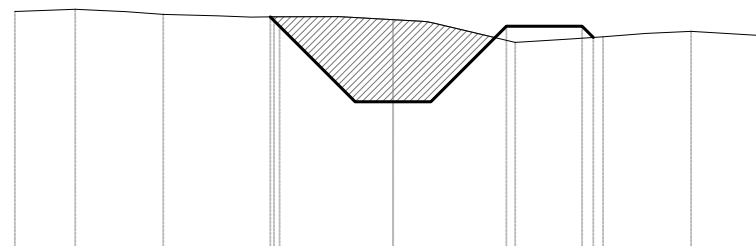
Tratto 2D - 2E
T2E - Sez 37
Scala : 1:100:100
Q.Rif. : 25.00



PROGRESSIVE TERRENO	-5.00	-4.00	-2.76	-1.41	0.00	1.99	3.42	4.65	5.00	
QUOTE TERRENO	28.22	28.18	28.14	28.13	27.91	27.97	28.12	28.06	28.05	
DISTANZE PARZIALI TERRENO				1.12		1.05				
PROGRESSIVE PROGETTO			-1.63	-1.50	-0.50	0.00	0.50	1.50	2.50	2.52
QUOTE PROGETTO			28.13	28.01	27.01	27.01	27.01	28.01	28.01	28.03
DISTANZE PARZIALI PROGETTO				1.00	0.50	0.50	1.00	1.00		

Tabella Materiali - T2E - Sez 38			
Materiale	Area (m ²)	Vol. (m ³)	Vol. Cum. (m ³)
Scavo	2.16	40.09	2122.00

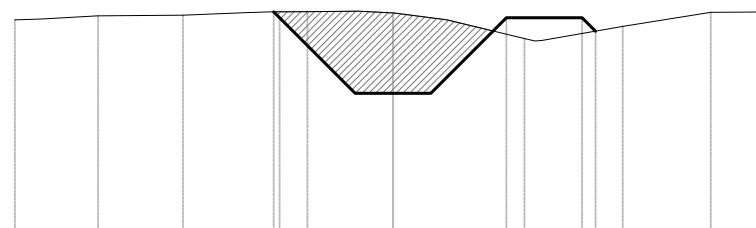
Tratto 2D - 2E
T2E - Sez 38
Scala : 1:100:100
Q.Rif. : 25.00



PROGRESSIVE TERRENO	-5.00	-4.20	-3.04	-1.57		1.61	2.78	3.94	5.00		
QUOTE TERRENO	28.10	28.13	28.06	28.03	27.99	27.69	27.77	27.84	27.77		
DISTANZE PARZIALI TERRENO						1.06					
PROGRESSIVE PROGETTO				-1.62	-1.50	-0.50	0.00	0.50	1.50	2.50	2.65
QUOTE PROGETTO				28.03	27.91	26.91	26.91	26.91	27.91	27.91	27.76
DISTANZE PARZIALI PROGETTO					1.00			1.00	1.00		

Tabella Materiali - T2E - Sez 39			
Materiale	Area (m ²)	Vol. (m ³)	Vol. Cum. (m ³)
Scavo	2.06	42.21	2164.20

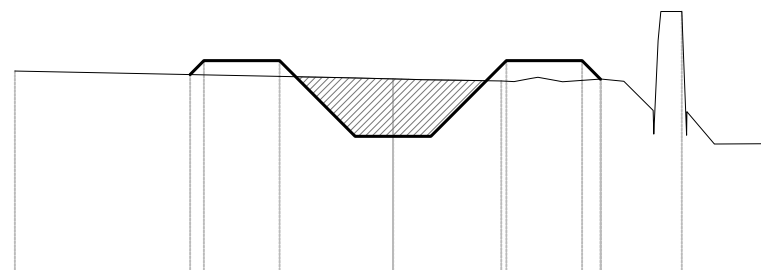
Tratto 2D - 2E
T2E - Sez 39
Scala : 1:100:100
Q.Rif. : 25.00



PROGRESSIVE TERRENO	-5.00	-3.90	-2.78	-1.13		1.74	3.04	4.20	5.00		
QUOTE TERRENO	27.78	27.83	27.84	27.89	27.87	27.53	27.69	27.88	27.88		
DISTANZE PARZIALI TERRENO		1.12				1.03	1.07				
PROGRESSIVE PROGETTO				-1.58	-1.50	-0.50	0.50	1.50	2.50	2.68	
QUOTE PROGETTO				27.88	27.81	26.81	26.81	26.81	27.81	27.81	27.63
DISTANZE PARZIALI PROGETTO					1.00			1.00	1.00		

Tabella Materiali - T2E - Sez 40			
Materiale	Area (m ²)	Vol. (m ³)	Vol. Cum. (m ³)
Scavo	1.34	13.23	2177.43

Tratto 2D - 2E
T2E - Sez 40
Scala : 1:100:100
Q.Rif. : 25.00



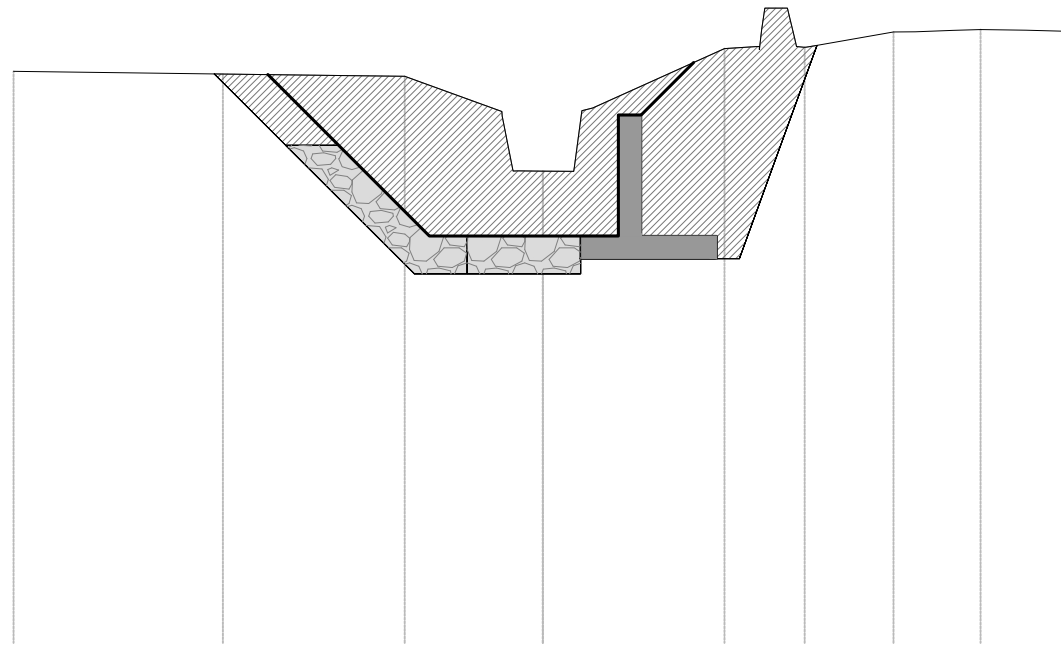
PROGRESSIVE TERRENO	-5.00				1.43	2.75	3.82	5.00
QUOTE TERRENO	27.63			27.53	27.50	27.52	28.42	26.67
DISTANZE PARZIALI TERRENO		4.30			1.04		0.06	0.06
PROGRESSIVE PROGETTO		-2.68	-2.50	-1.50	-0.50	0.00	0.50	1.50
QUOTE PROGETTO		27.58	27.77	27.77	26.77	26.77	26.77	27.77
DISTANZE PARZIALI PROGETTO			1.00	1.00		1.00	1.00	
							27.52	

TRATTO 2F

Tabella Materiali - T2F - Sez 3

Materiale	Area (m ²)	Vol. (m ³)	Vol. Cum. (m ³)
Scavo	14.33	289.69	540.88
Scogliera	2.07	41.30	76.41
CLS	1.02	20.40	37.74

Tratto 2F
T2F - Sez 3
Scala : 1:100:100
Q.Rif. : 20.00

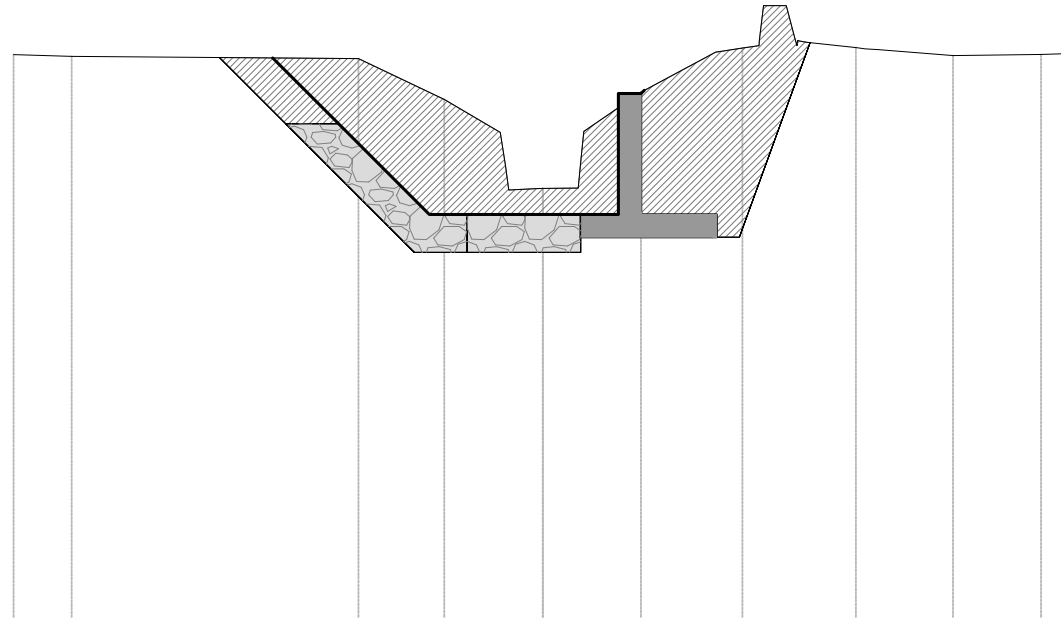


PROGRESSIVE TERRENO	-7.00	-4.23	-1.83		2.40	3.46	4.64	5.79	6.94	7.00
QUOTE TERRENO	27.56	27.52	27.49	26.24	27.86	27.88	28.08	28.11	28.09	28.09
DISTANZE PARZIALI TERRENO		2.77	1.68		1.29		1.74		1.06	
PROGRESSIVE PROGETTO										
QUOTE PROGETTO										
DISTANZE PARZIALI PROGETTO										

Tabella Materiali - T2F - Sez 6

Materiale	Area (m ²)	Vol. (m ³)	Vol. Cum. (m ³)
Scavo	11.91	244.65	1324.83
Scogliera	2.07	41.30	200.31
CLS	1.02	20.40	98.94

Tratto 2F
T2F - Sez 6
Scala : 1:100:100
Q.Rif. : 20.00

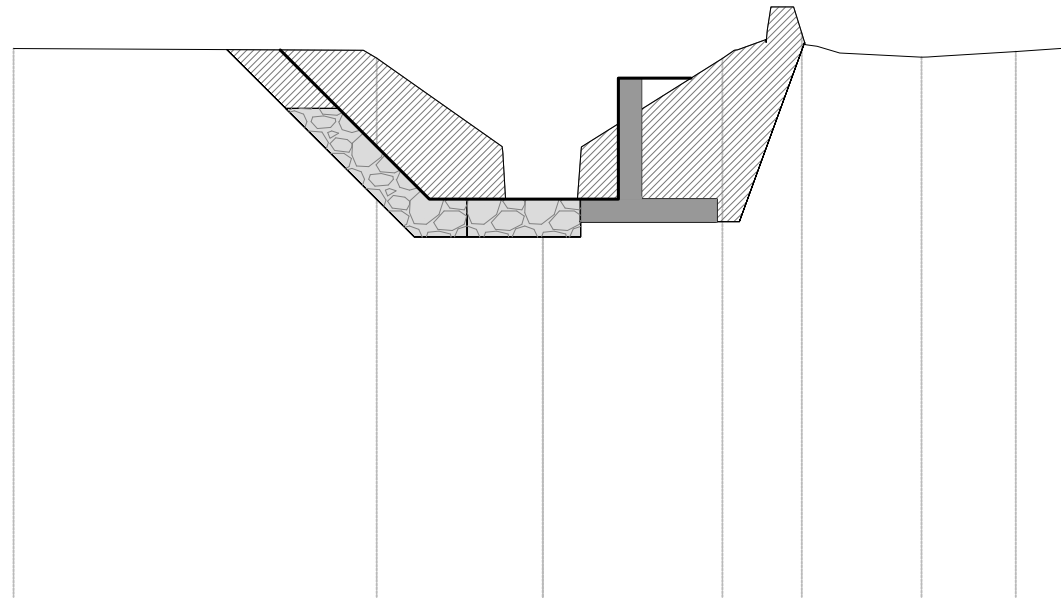


PROGRESSIVE TERRENO	-7.00	-6.23		-2.44	-1.30		1.30	2.64	4.14	5.43	6.59	7.00
QUOTE TERRENO	27.44	27.41		27.38	26.84	25.67	26.94	27.52	27.53	27.42	27.44	27.45
DISTANZE PARZIALI TERRENO			3.79		1.13		0.99					
PROGRESSIVE PROGETTO												
QUOTE PROGETTO												
DISTANZE PARZIALI PROGETTO												

Tabella Materiali - T2F - Sez 9

Materiale	Area (m ²)	Vol. (m ³)	Vol. Cum. (m ³)
Scavo	9.95	204.19	1974.17
Scogliera	2.07	41.30	324.21
CLS	1.02	20.40	160.14

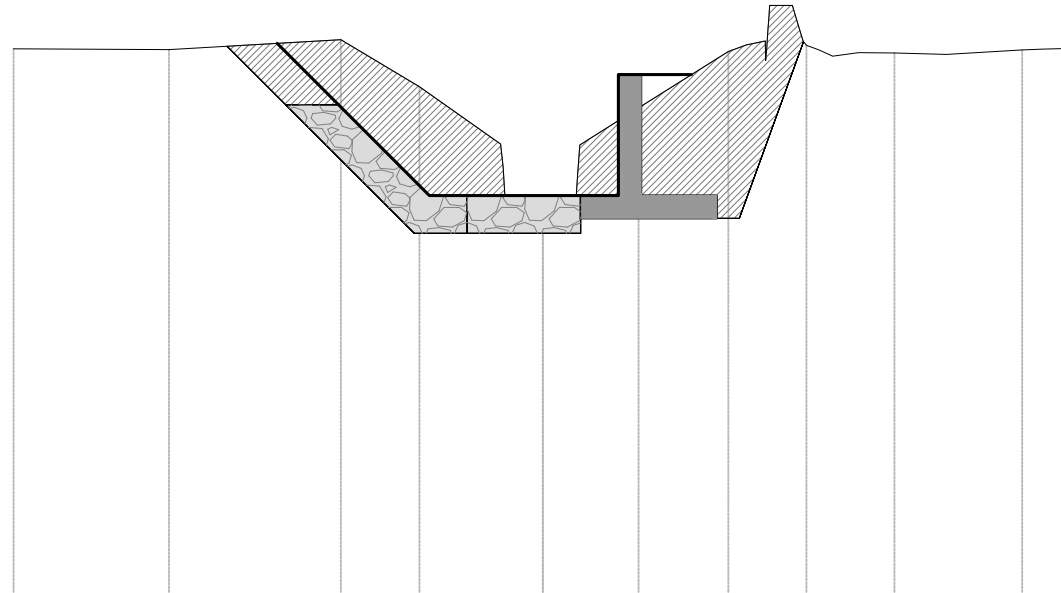
Tratto 2F
T2F - Sez 9
Scala : 1:100:100
Q.Rif. : 20.00



PROGRESSIVE TERRENO	-7.00	-2.20	0.00	2.38	3.42	5.01	6.26	7.00
QUOTE TERRENO	27.25	27.13	25.24	27.12	27.46	27.14	27.21	27.26
DISTANZE PARZIALI TERRENO	4.63	1.66	1.86	1.08	1.04			
PROGRESSIVE PROGETTO								
QUOTE PROGETTO								
DISTANZE PARZIALI PROGETTO								

Tabella Materiali - T2F - Sez 10

Materiale	Area (m ²)	Vol. (m ³)	Vol. Cum. (m ³)
Scavo	9.89	198.38	2172.55
Scogliera	2.07	41.30	365.51
CLS	1.02	20.40	180.54

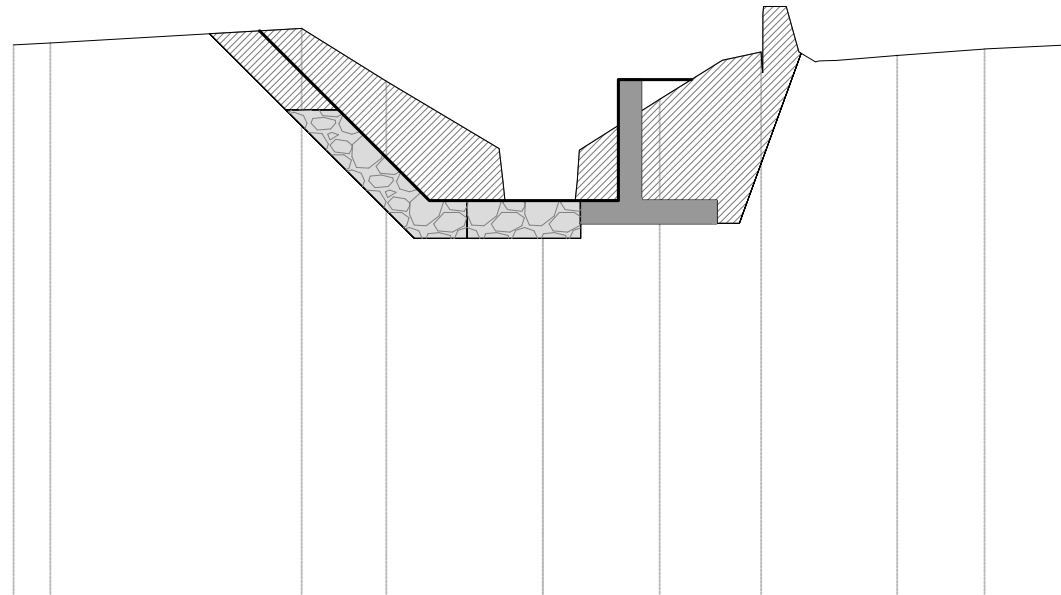


Tratto 2F
T2F - Sez 10
Scala : 1:100:100
Q.Rif. : 20.00

PROGRESSIVE TERRENO	-7.00	-4.94	-2.67	-1.63		1.27	2.45	3.49	4.65	6.34	7.00
QUOTE TERRENO	27.18	27.17	27.30	26.68	25.21	26.40	27.15	27.23	27.13	27.17	27.19
DISTANZE PARZIALI TERRENO	2.06	2.27	1.04	1.07		1.19				1.00	
PROGRESSIVE PROGETTO											
QUOTE PROGETTO											
DISTANZE PARZIALI PROGETTO											

Tabella Materiali - T2F - Sez 12

Materiale	Area (m ²)	Vol. (m ³)	Vol. Cum. (m ³)
Scavo	9.98	198.79	2569.21
Scogliera	2.07	41.30	448.11
CLS	1.02	20.40	221.34



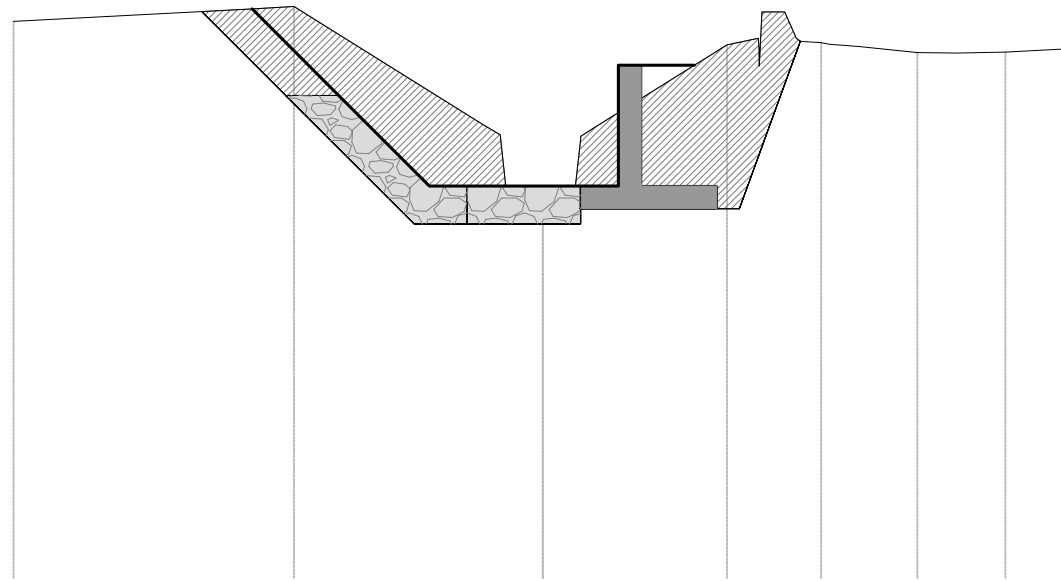
Tratto 2F
T2F - Sez 12
Scala : 1:100:100
Q.Rif. : 20.00

PROGRESSIVE TERRENO	-7.00	-6.51		-3.19	-2.07	0.00	1.55	2.89	4.69	5.84	7.00
QUOTE TERRENO	27.26	27.29		27.48	26.78	25.16	26.54	27.17	27.12	27.21	27.26
DISTANZE PARZIALI TERRENO			3.32	1.12	1.49		1.06		1.16	1.14	
PROGRESSIVE PROGETTO											
QUOTE PROGETTO											
DISTANZE PARZIALI PROGETTO											

Tabella Materiali - T2F - Sez 13

Materiale	Area (m ²)	Vol. (m ³)	Vol. Cum. (m ³)
Scavo	10.00	199.75	2768.95
Scogliera	2.07	41.30	489.41
CLS	1.02	20.40	241.74

Tratto 2F
T2F - Sez 13
Scala : 1:100:100
Q.Rif. : 20.00

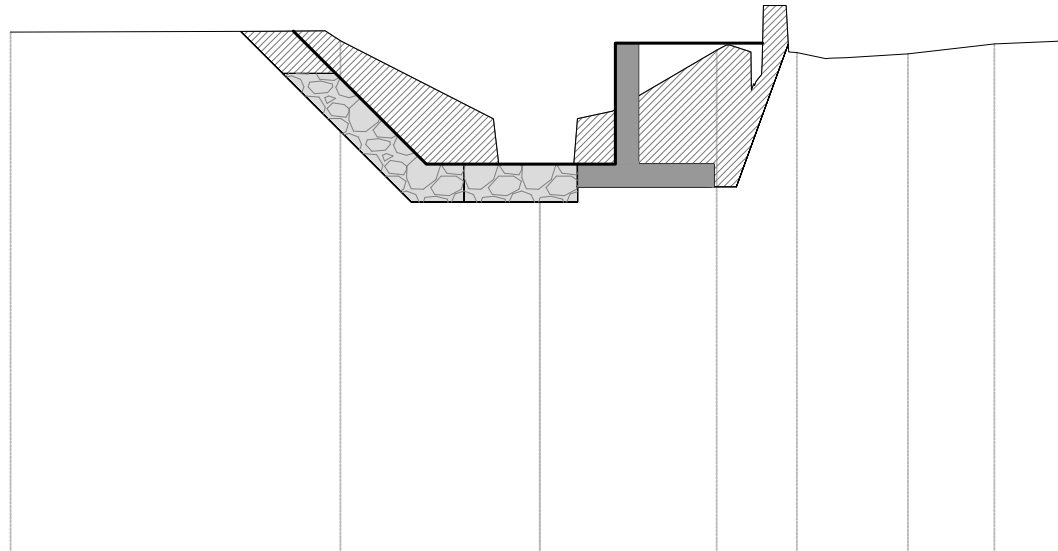


PROGRESSIVE TERRENO	-7.00	-3.29	0.00	2.44	3.68	4.95	6.12	7.00
QUOTE TERRENO	27.36	27.56	25.13	27.05	27.08	26.95	26.95	27.00
DISTANZE PARZIALI TERRENO	3.17	2.49		1.76				
PROGRESSIVE PROGETTO								
QUOTE PROGETTO								
DISTANZE PARZIALI PROGETTO								

Tabella Materiali - T2F - Sez 17

Materiale	Area (m ²)	Vol. (m ³)	Vol. Cum. (m ³)
Scavo	7.76	161.99	3499.95
Scogliera	2.07	41.30	654.61
CLS	1.02	20.40	323.34

Tratto 2F
T2F - Sez 17
Scala : 1:100:100
Q.Rif. : 20.00

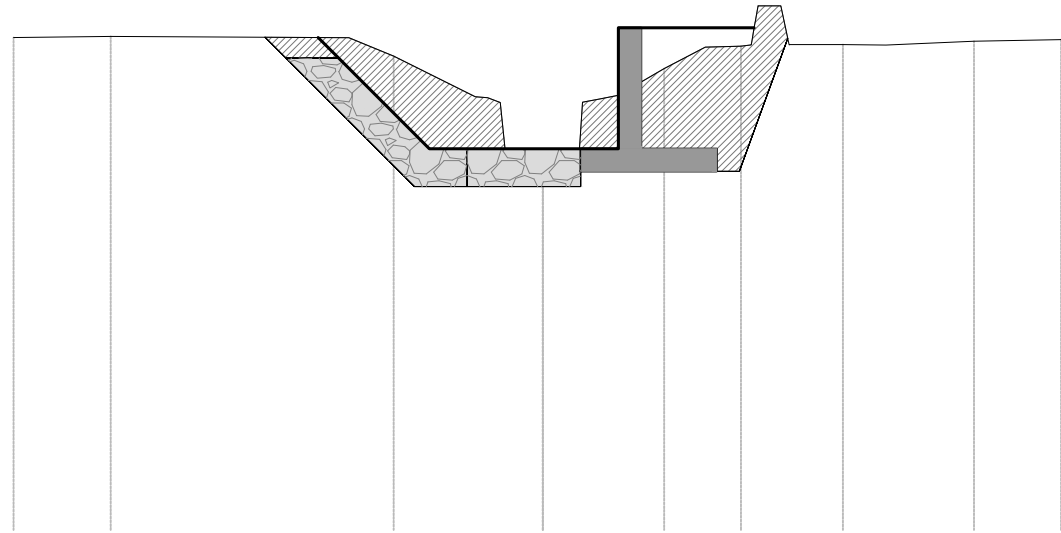


PROGRESSIVE TERRENO	-7.00	-2.64	2.34	3.40	4.87	6.01	7.00	
QUOTE TERRENO	26.85	26.74	24.99	26.61	26.58	26.56	26.69	26.74
DISTANZE PARZIALI TERRENO	3.45	2.02	1.38	1.14				
PROGRESSIVE PROGETTO								
QUOTE PROGETTO								
DISTANZE PARZIALI PROGETTO								

Tabella Materiali - T2F - Sez 20

Materiale	Area (m ²)	Vol. (m ³)	Vol. Cum. (m ³)
Scavo	7.20	145.01	3944.86
Scogliera	2.07	41.30	778.51
CLS	1.02	20.40	384.54

Tratto 2F
T2F - Sez 20
Scala : 1:100:100
Q.Rif. : 20.00

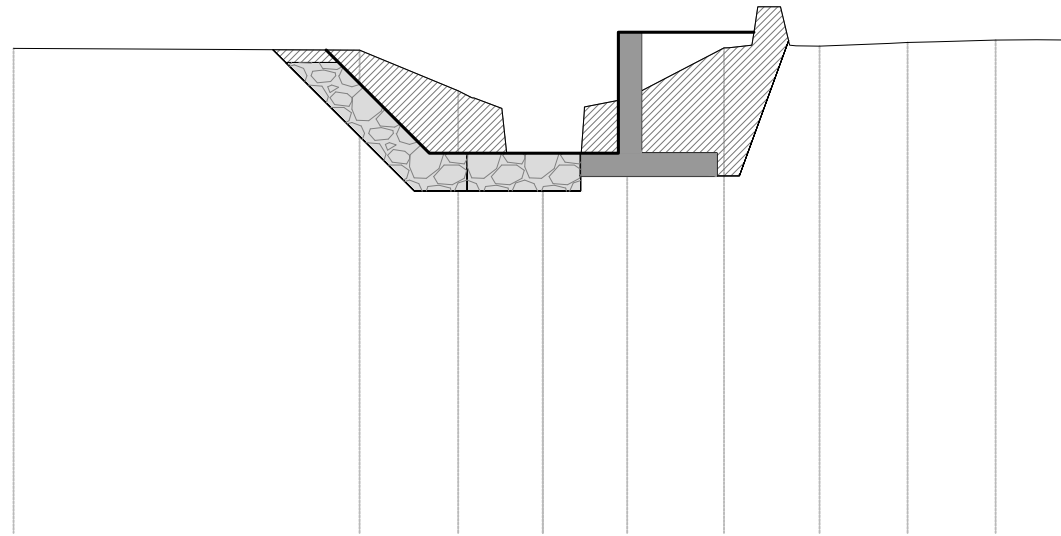


PROGRESSIVE TERRENO	-7.00	-5.71			-1.97	0.00	1.61	2.62	3.97	5.70	6.85	7.00
QUOTE TERRENO	26.51	26.53			26.27	24.93	26.10	26.40	26.42	26.46	26.49	26.48
DISTANZE PARZIALI TERRENO	1.29	3.15			1.08						1.15	
PROGRESSIVE PROGETTO												
QUOTE PROGETTO												
DISTANZE PARZIALI PROGETTO												

Tabella Materiali - T2F - Sez 21

Materiale	Area (m ²)	Vol. (m ³)	Vol. Cum. (m ³)
Scavo	7.02	142.20	4087.06
Scogliera	2.07	41.30	819.81
CLS	1.02	20.40	404.94

Tratto 2F
T2F - Sez 21
Scala : 1:100:100
Q.Rif. : 20.00

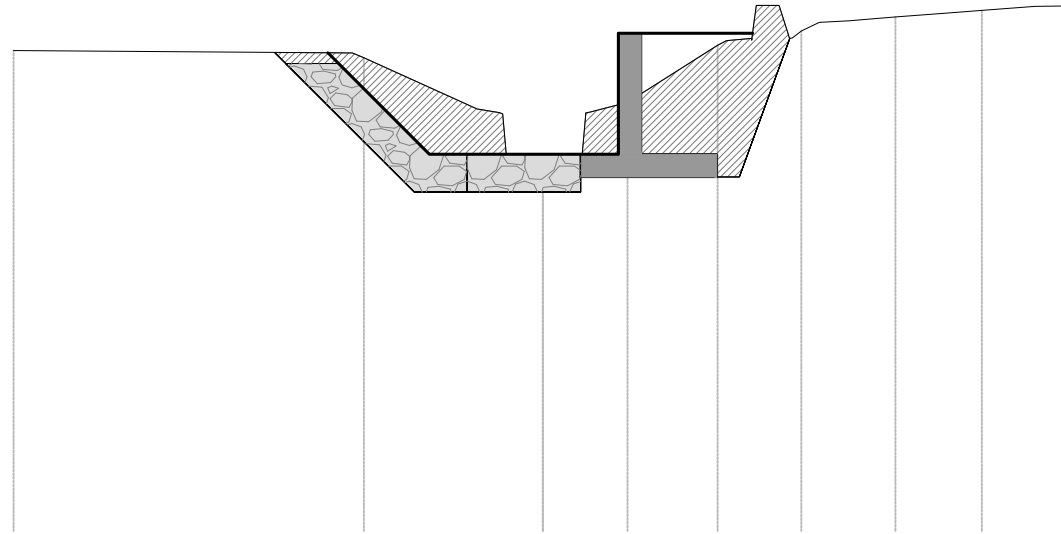


PROGRESSIVE TERRENO	-7.00	-2.42	-1.12	0.00	1.12	2.40	3.66	4.82	5.99	7.00
QUOTE TERRENO	26.41	26.38	25.85	24.93	25.74	26.41	26.44	26.49	26.52	26.52
DISTANZE PARZIALI TERRENO		4.58	1.30			1.20				
PROGRESSIVE PROGETTO										
QUOTE PROGETTO										
DISTANZE PARZIALI PROGETTO										

Tabella Materiali - T2F - Sez 23

Materiale	Area (m ²)	Vol. (m ³)	Vol. Cum. (m ³)
Scavo	6.88	138.45	4365.32
Scogliera	2.07	41.30	902.41
CLS	1.02	20.40	445.74

Tratto 2F
T2F - Sez 23
Scala : 1:100:100
Q.Rif. : 20.00

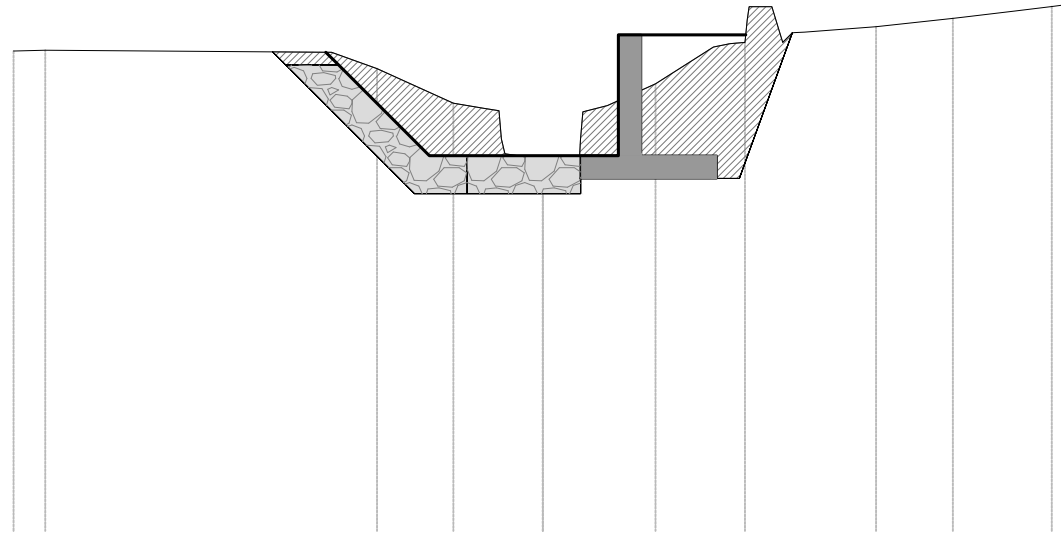


PROGRESSIVE TERRENO	-7.00	-2.37	0.00	1.12	2.31	3.42	4.66	5.81	7.00
QUOTE TERRENO	26.35	26.26	24.89	25.67	26.42	26.61	26.80	26.89	26.95
DISTANZE PARZIALI TERRENO		4.48	1.50		1.19				
PROGRESSIVE PROGETTO									
QUOTE PROGETTO									
DISTANZE PARZIALI PROGETTO									

Tabella Materiali - T2F - Sez 24

Materiale	Area (m ²)	Vol. (m ³)	Vol. Cum. (m ³)
Scavo	6.99	138.73	4504.04
Scogliera	2.07	41.30	943.71
CLS	1.02	20.40	466.14

Tratto 2F
T2F - Sez 24
Scala : 1:100:100
Q.Rif. : 20.00

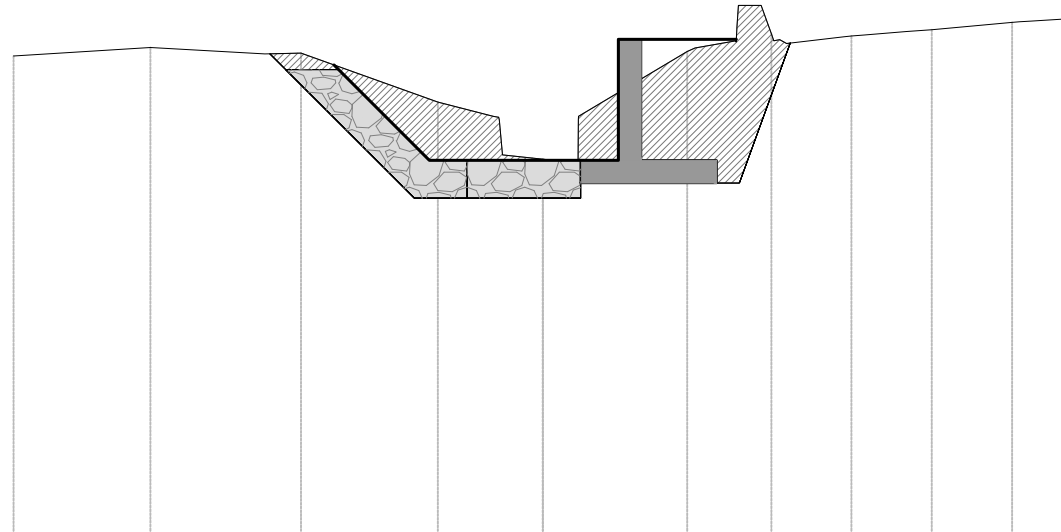


PROGRESSIVE TERRENO	-7.00	-6.58				-2.19	-1.18	0.00	1.49	2.67	4.41	5.42	6.73	7.00
QUOTE TERRENO	26.35	26.36				26.11	25.66	24.93	25.91	26.46	26.67	26.78	26.94	26.97
DISTANZE PARZIALI TERRENO			3.79			1.01					1.02			
PROGRESSIVE PROGETTO														
QUOTE PROGETTO														
DISTANZE PARZIALI PROGETTO														

Tabella Materiali - T2F - Sez 27

Materiale	Area (m ²)	Vol. (m ³)	Vol. Cum. (m ³)
Scavo	7.33	146.53	4938.44
Scogliera	2.07	41.30	1067.61
CLS	1.02	20.40	527.34

Tratto 2F
T2F - Sez 27
Scala : 1:100:100
Q.Rif. : 20.00

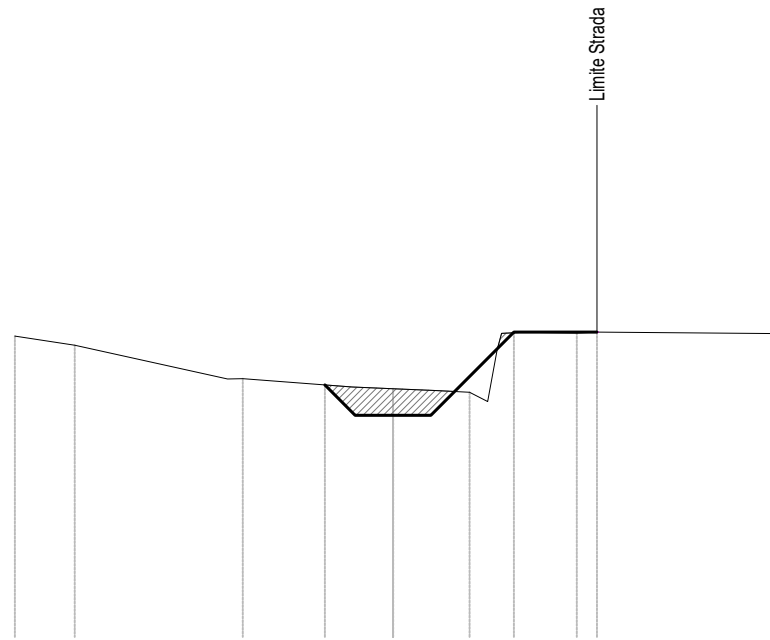


PROGRESSIVE TERRENO	-7.00	-5.19	-3.20	-1.39	0.00	1.91	3.02	4.08	5.14	6.21	7.00
QUOTE TERRENO	26.28	26.39	26.32	25.67	24.92	26.34	26.58	26.55	26.63	26.73	26.78
DISTANZE PARZIALI TERRENO	1.81	1.51		1.70		1.44			1.06		
PROGRESSIVE PROGETTO											
QUOTE PROGETTO											
DISTANZE PARZIALI PROGETTO											

TRATTO 3

Tabella Materiali - T3 - Sez 1			
Materiale	Area (m ²)	Vol. (m ³)	Vol. Cum. (m ³)
Scavo	0.49	0.00	0.00

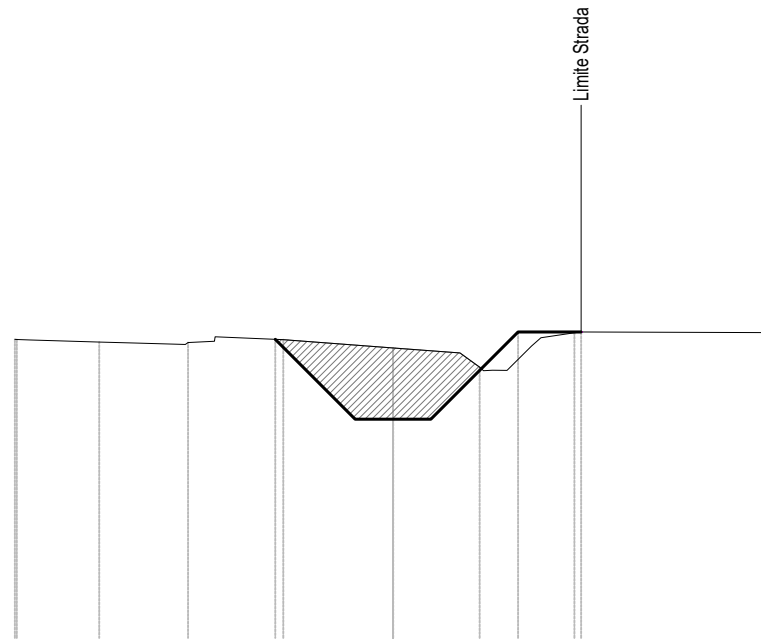
Tratto 3
T3 - Sez 1
Scala : 1:100:100
Q.Rif. : 30.00



PROGRESSIVE TERRENO	-5.00	-4.21		-1.99		0.00	1.01	2.43	5.00	
QUOTE TERRENO	33.98	33.86		33.42		33.28	33.24	34.02	34.01	
DISTANZE PARZIALI TERRENO		2.02		1.45				2.30		
PROGRESSIVE PROGETTO					-0.90	-0.50	0.00	0.50	1.60	2.70
QUOTE PROGETTO					33.33	32.93	32.93	32.93	34.03	34.03
DISTANZE PARZIALI PROGETTO					0.40	0.50	0.50	1.10	1.10	

Tabella Materiali - T3 - Sez 2			
Materiale	Area (m ²)	Vol. (m ³)	Vol. Cum. (m ³)
Scavo	1.80	21.59	21.59

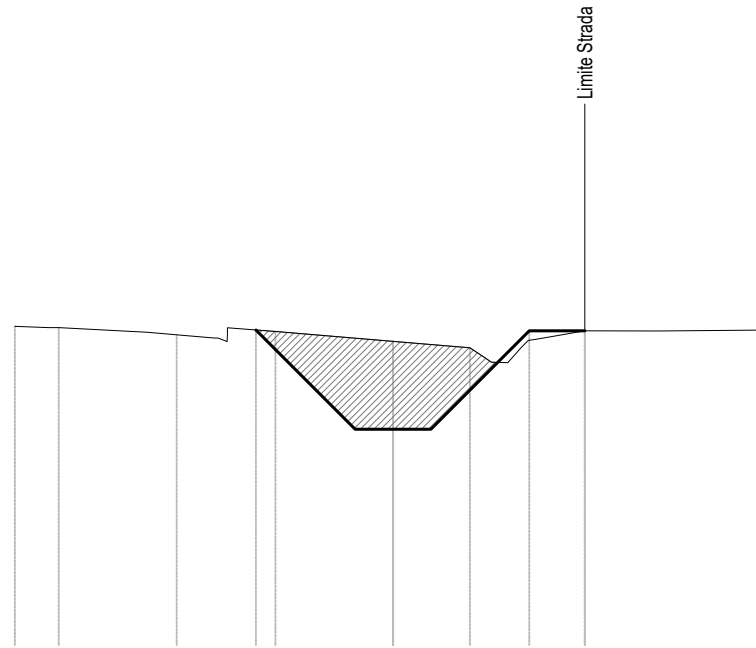
Tratto 3
T3 - Sez 2
Scala : 1:100:100
Q.Rif. : 30.00



PROGRESSIVE TERRENO	-5.00	-4.98	-3.89	-2.71	-1.45	0.00	1.15	2.40	5.00	
QUOTE TERRENO	33.95	33.95	33.91	33.91	33.95	33.84	33.58	34.04	34.04	
DISTANZE PARZIALI TERRENO						1.45			2.51	
PROGRESSIVE PROGETTO					-1.56	-0.50	0.00	0.50	1.65	2.49
QUOTE PROGETTO					33.95	32.89	32.89	32.89	34.05	34.05
DISTANZE PARZIALI PROGETTO					1.06	0.50	0.50	1.15	0.83	

Tabella Materiali - T3 - Sez 3			
Materiale	Area (m ²)	Vol. (m ³)	Vol. Cum. (m ³)
Scavo	2.49	42.72	64.31

Tratto 3
T3 - Sez 3
Scala : 1:100:100
Q.Rif. : 30.00

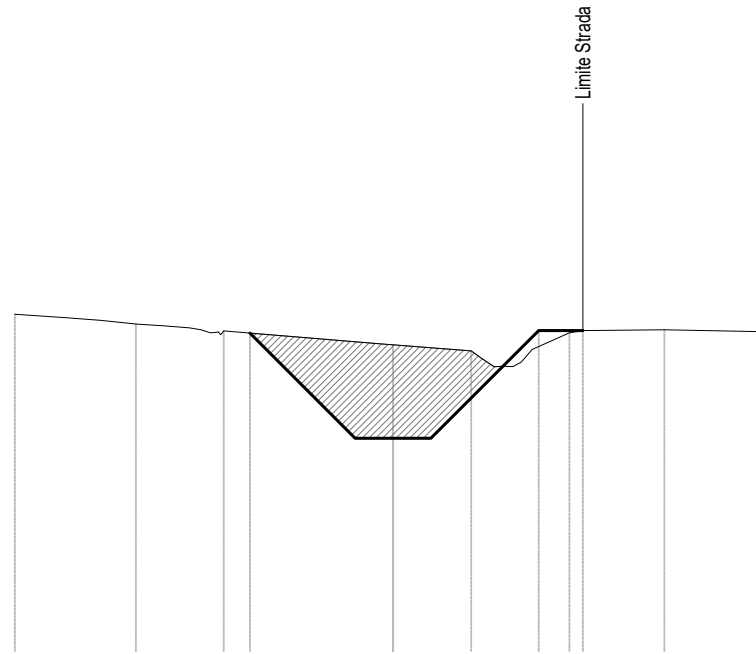


PROGRESSIVE TERRENO	-5.00	-4.42	-2.86	-1.55	0.00	1.02	2.54	5.00
QUOTE TERRENO	34.21	34.20	34.10	34.15	34.02	33.93	34.15	34.17
DISTANZE PARZIALI TERRENO		1.17		1.55	1.02		1.49	
PROGRESSIVE PROGETTO			-1.81	-0.50	0.00	0.50	1.80	2.54
QUOTE PROGETTO			34.17	32.85	32.85	32.85	34.15	34.15
DISTANZE PARZIALI PROGETTO			1.31	0.50	0.50	1.30	0.73	

Tabella Materiali - T3 - Sez 4

Materiale	Area (m ²)	Vol. (m ³)	Vol. Cum. (m ³)
Scavo	2.73	52.12	116.43

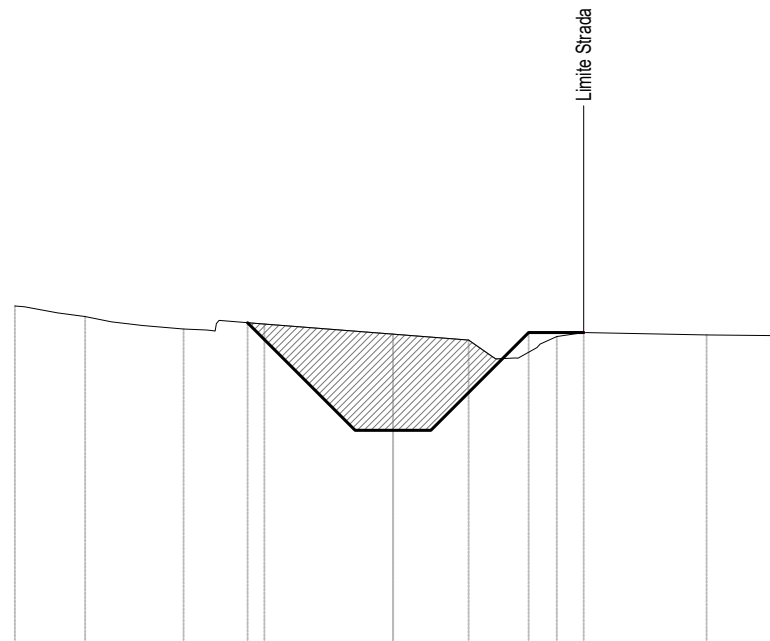
Tratto 3
T3 - Sez 4
Scala : 1:100:100
Q.Rif. : 30.00



PROGRESSIVE TERRENO	-5.00	-3.40	-2.24	0.00	1.03	2.33	3.59	5.00
QUOTE TERRENO	34.45	34.32	34.23	34.05	33.97	34.21	34.25	34.22
DISTANZE PARZIALI TERRENO			2.10		1.03		1.08	1.41
PROGRESSIVE PROGETTO			-1.89	-0.50	0.00	0.50	1.93	2.51
QUOTE PROGETTO			34.20	32.81	32.81	32.81	34.24	34.24
DISTANZE PARZIALI PROGETTO			1.39	0.50	0.50	1.43	0.59	

Tabella Materiali - T3 - Sez 5			
Materiale	Area (m ²)	Vol. (m ³)	Vol. Cum. (m ³)
Scavo	2.83	55.59	172.02

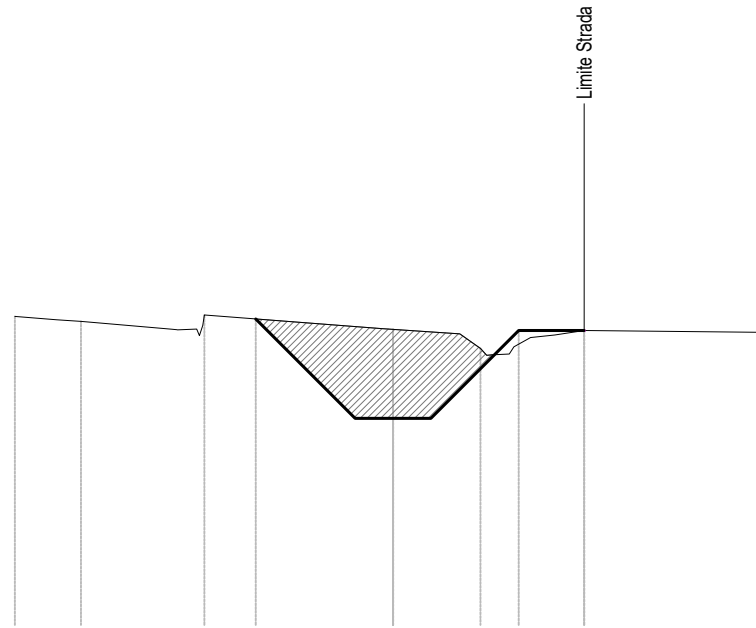
Tratto 3
T3 - Sez 5
Scala : 1:100:100
Q.Rif. : 30.00



PROGRESSIVE TERRENO	-5.00	-4.07	-2.77	-1.70	0.00	1.00	2.17	4.15	5.00
QUOTE TERRENO	34.42	34.28	34.11	34.18	34.04	33.97	34.01	34.03	34.03
DISTANZE PARZIALI TERRENO					1.70	1.00		1.63	
PROGRESSIVE PROGETTO				-1.92	-0.50	0.00	0.50	1.79	2.52
QUOTE PROGETTO				34.20	32.77	32.77	32.77	34.07	34.07
DISTANZE PARZIALI PROGETTO				1.42	0.50	0.50	1.29	0.73	

Tabella Materiali - T3 - Sez 6			
Materiale	Area (m ²)	Vol. (m ³)	Vol. Cum. (m ³)
Scavo	2.49	53.19	225.21

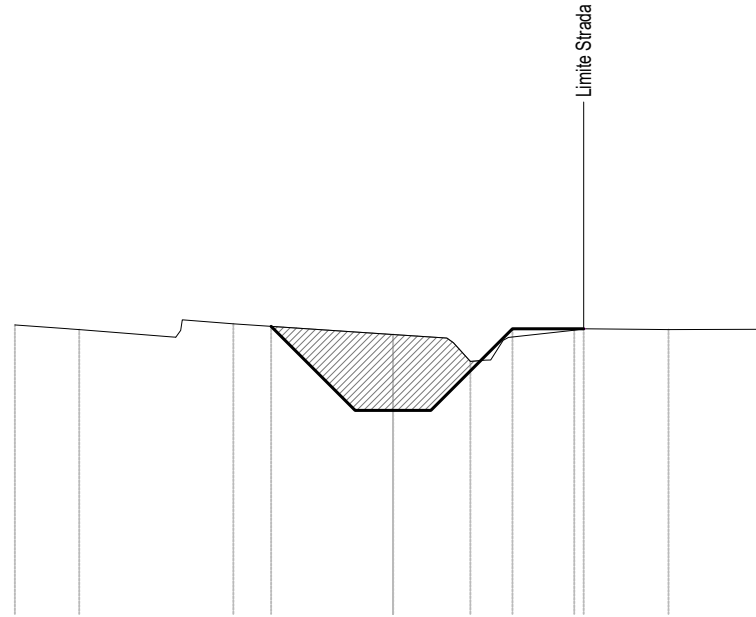
Tratto 3
T3 - Sez 6
Scala : 1:100:100
Q.Rif. : 30.00



PROGRESSIVE TERRENO	-5.00	-4.13	-2.49		1.16	2.53	5.00	
QUOTE TERRENO	34.08	34.01	34.10	33.91	33.66	33.89	33.87	
DISTANZE PARZIALI TERRENO		1.20		2.34			2.47	
PROGRESSIVE PROGETTO			-1.81	-0.50	0.50	1.66	2.53	
QUOTE PROGETTO			34.05	32.73	32.73	32.73	33.89	33.89
DISTANZE PARZIALI PROGETTO			1.31			1.16	0.87	

Tabella Materiali - T3 - Sez 7			
Materiale	Area (m ²)	Vol. (m ³)	Vol. Cum. (m ³)
Scavo	1.91	43.88	269.08

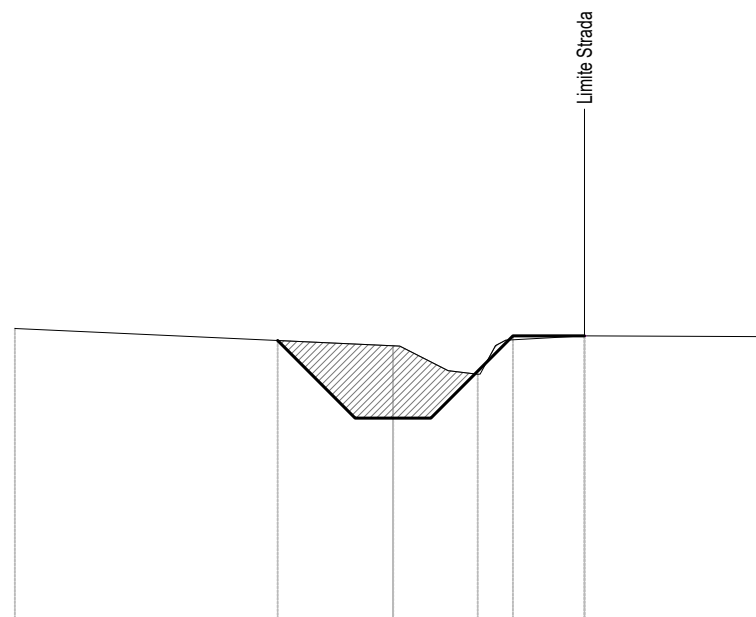
Tratto 3
T3 - Sez 7
Scala : 1:100:100
Q.Rif. : 30.00



PROGRESSIVE TERRENO	-5.00	-4.15	-2.11	1.02	2.40	3.64	5.00
QUOTE TERRENO	33.82	33.76	33.84	33.70	33.34	33.75	33.76
DISTANZE PARZIALI TERRENO		1.20		2.11		1.12	1.36
PROGRESSIVE PROGETTO			-1.61	-0.50	0.50	1.58	2.52
QUOTE PROGETTO			33.80	32.69	32.69	32.69	33.77
DISTANZE PARZIALI PROGETTO			1.11		1.08	0.94	

Tabella Materiali - T3 - Sez 8			
Materiale	Area (m ²)	Vol. (m ³)	Vol. Cum. (m ³)
Scavo	1.64	31.08	300.16

Tratto 3
T3 - Sez 8
Scala : 1:100:100
Q.Rif. : 30.00

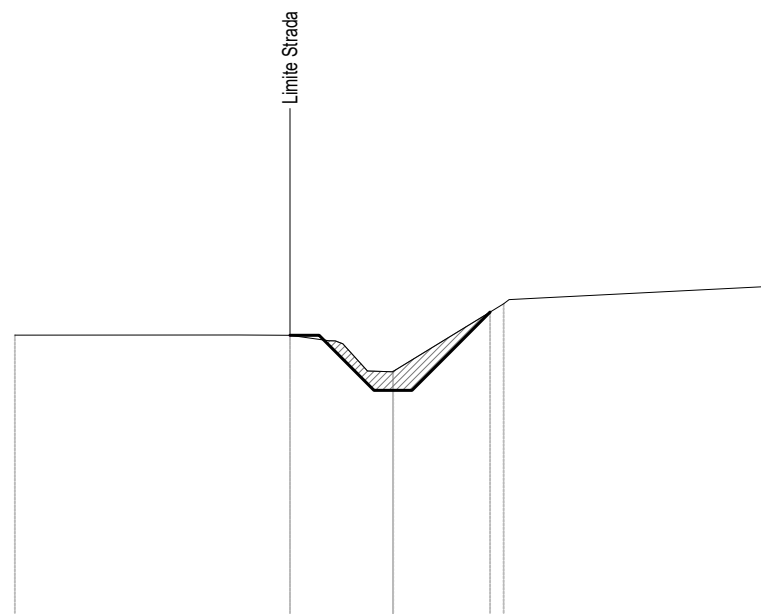


PROGRESSIVE TERRENO	-5.00			1.12	2.53	5.00
QUOTE TERRENO	33.84		33.61	33.24	33.74	33.73
DISTANZE PARZIALI TERRENO		5.00				2.47
PROGRESSIVE PROGETTO		-1.53	-0.50	0.50	1.59	2.53
QUOTE PROGETTO		33.68	32.66	32.66	32.66	33.74
DISTANZE PARZIALI PROGETTO			1.03		1.09	0.95

TRATTO 4

Tabella Materiali - T4 - Sez 1			
Materiale	Area (m ²)	Vol. (m ³)	Vol. Cum. (m ³)
Scavo	0.46	0.00	0.00

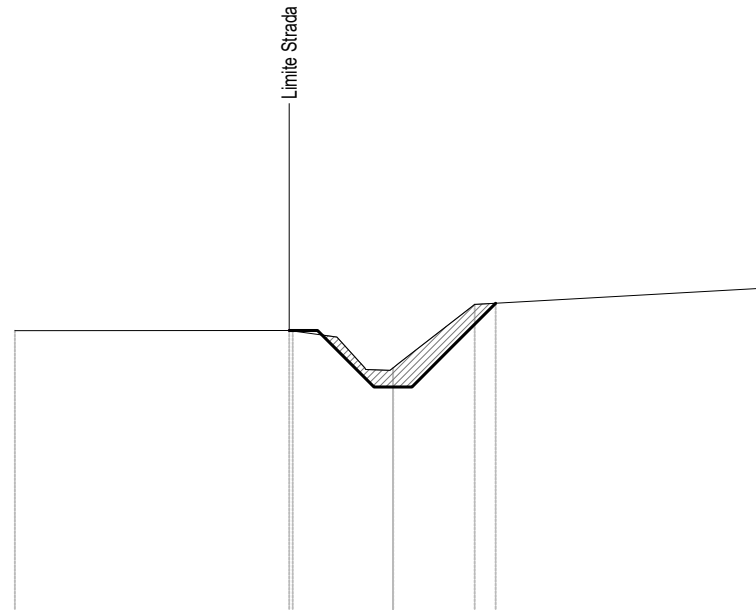
Tratto 4
T4 - Sez 1
Scala : 1:100:100
Q.Rif. : 30.00



PROGRESSIVE TERRENO	-5.00	-1.36	0.00	1.46	5.00	
QUOTE TERRENO	33.67	33.67	33.19	34.09	34.32	
DISTANZE PARZIALI TERRENO	2.96		1.46	3.06		
PROGRESSIVE PROGETTO		-1.36	-0.98	0.00	0.75	1.28
QUOTE PROGETTO		33.67	33.67	32.94	33.44	33.98
DISTANZE PARZIALI PROGETTO			0.73	0.50	0.53	

Tabella Materiali - T4 - Sez 2			
Materiale	Area (m ²)	Vol. (m ³)	Vol. Cum. (m ³)
Scavo	0.57	1.78	1.78

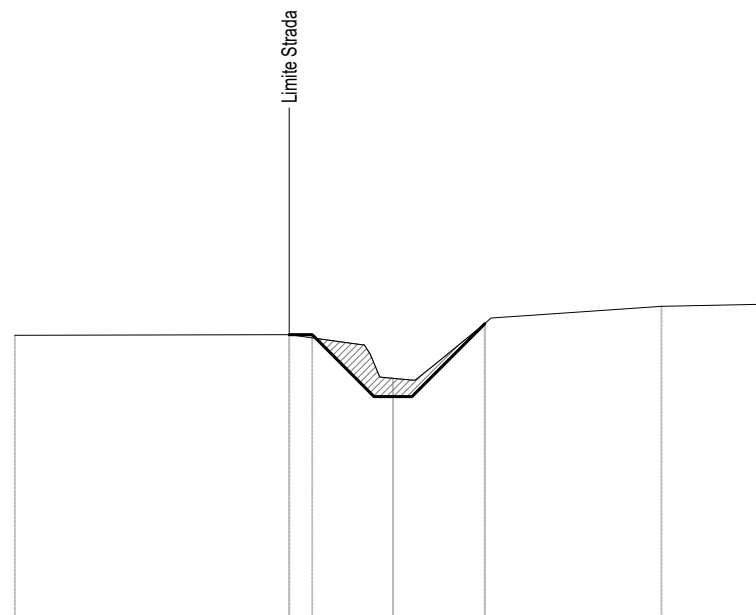
Tratto 4
T4 - Sez 2
Scala : 1:100:100
Q.Rif. : 30.00



PROGRESSIVE TERRENO	-5.00	-1.33	0.00	1.08	5.00	
QUOTE TERRENO	33.68	33.68	33.19	34.03	34.25	
DISTANZE PARZIALI TERRENO		3.45		1.01	3.92	
PROGRESSIVE PROGETTO		-1.37	-1.00	0.00	0.75	1.36
QUOTE PROGETTO		33.68	33.68	32.94	33.44	34.04
DISTANZE PARZIALI PROGETTO			0.75		0.50	0.61

Tabella Materiali - T4 - Sez 3			
Materiale	Area (m ²)	Vol. (m ³)	Vol. Cum. (m ³)
Scavo	0.46	5.11	6.89


Tratto 4
T4 - Sez 3
Scala : 1:100:100
Q.Rif. : 30.00



PROGRESSIVE TERRENO	-5.00	-1.37	0.00	1.21	3.55	5.00
QUOTE TERRENO	33.72	33.73	33.16	33.88	34.11	34.14
DISTANZE PARZIALI TERRENO		3.63			1.84	1.45
PROGRESSIVE PROGETTO		-1.37	-1.07	0.00	0.75	1.21
QUOTE PROGETTO		33.73	33.73	32.91	33.41	33.88
DISTANZE PARZIALI PROGETTO			0.82		0.50	0.46

Tabella Materiali - T4 - Sez 5			
Materiale	Area (m ²)	Vol. (m ³)	Vol. Cum. (m ³)
Scavo	0.43	2.18	9.07

Tratto 4
T4 - Sez 5
Scala : 1:100:100
Q.Rif. : 30.00

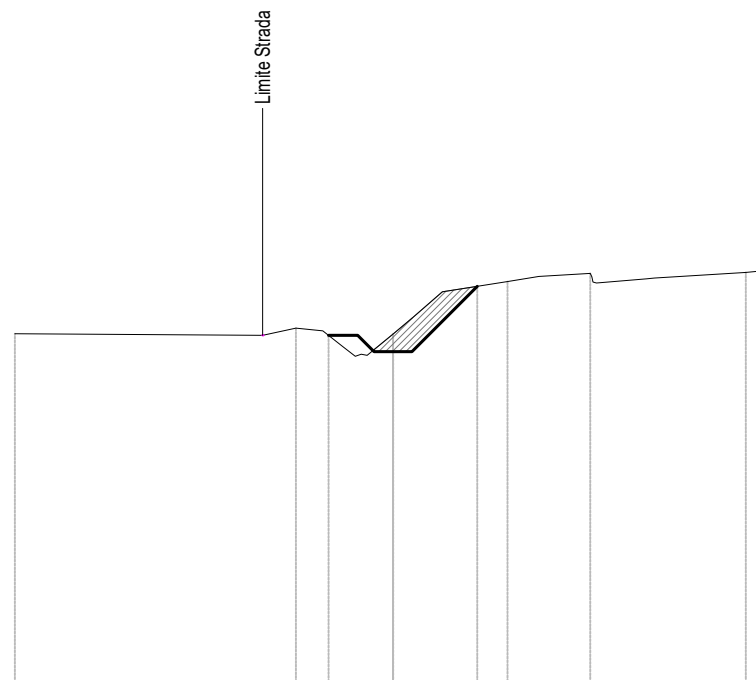


PROGRESSIVE TERRENO	-5.00	-3.01	-1.37	0.00	1.21	3.06	5.00
QUOTE TERRENO	33.72	33.75	33.76	32.77	33.91	33.85	33.87
DISTANZE PARZIALI TERRENO	1.99	1.63	0.21	1.85	1.01		
PROGRESSIVE PROGETTO			-1.37	-1.10	0.00	0.75	1.26
QUOTE PROGETTO			33.76	33.76	32.90	33.40	33.91
DISTANZE PARZIALI PROGETTO			0.85	0.50	0.51		

TRATTO 5A

Tabella Materiali - T5A - Sez 1			
Materiale	Area (m ²)	Vol. (m ³)	Vol. Cum. (m ³)
Scavo	0.37	0.00	0.00

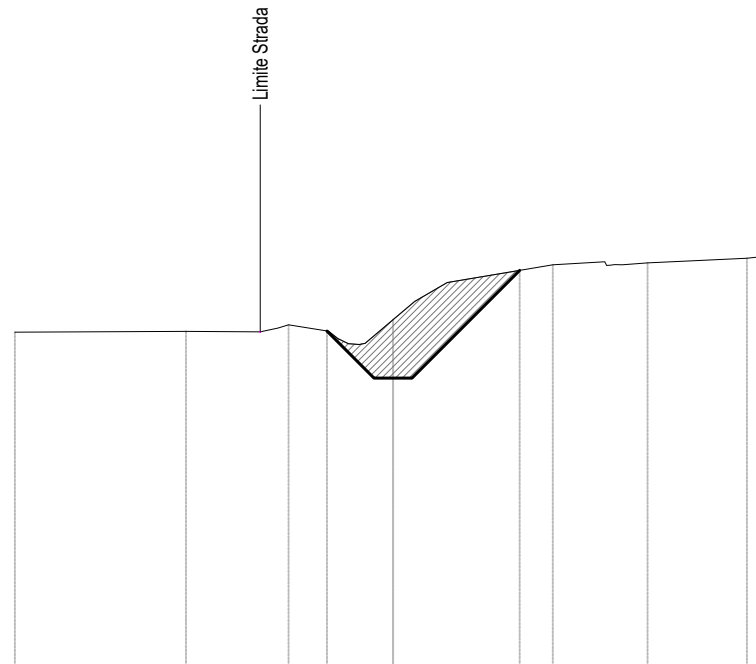
Tratto 5A - 5B - 5C
T5A - Sez 1
Scala : 1:100:100
Q.Rif. : 30.00



PROGRESSIVE TERRENO	-5.00	-1.28	1.51	2.61	4.67	5.00	
QUOTE TERRENO	34.61	34.68	34.60	35.29	35.40	35.42	35.45
DISTANZE PARZIALI TERRENO	3.28				1.21		
PROGRESSIVE PROGETTO		-0.85	0.75	1.11			
QUOTE PROGETTO		34.58	34.37	34.87	35.23		
DISTANZE PARZIALI PROGETTO			0.50	0.36			

Tabella Materiali - T5A - Sez 2			
Materiale	Area (m ²)	Vol. (m ³)	Vol. Cum. (m ³)
Scavo	1.30	15.83	15.83

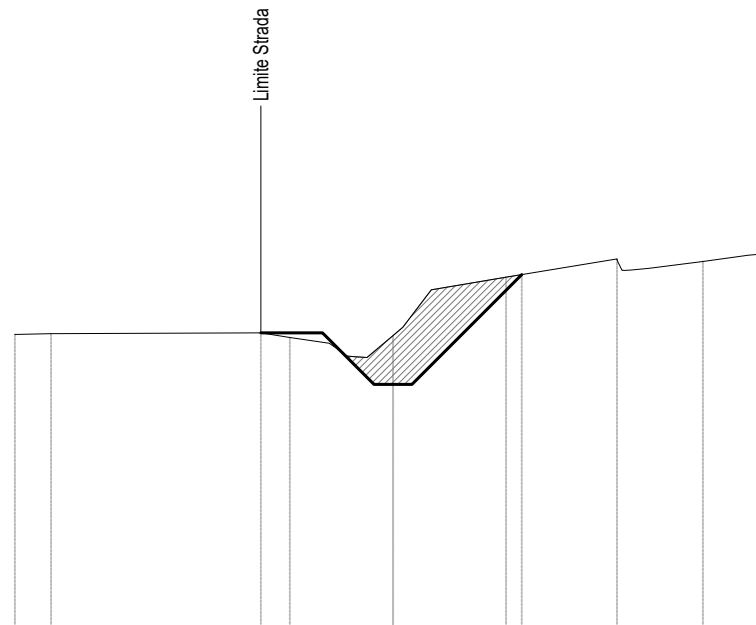
Tratto 5A - 5B - 5C
T5A - Sez 2
Scala : 1:100:100
Q.Rif. : 30.00



PROGRESSIVE TERRENO	-5.00	-2.74	-1.38		2.11	3.37	4.68	5.00
QUOTE TERRENO	34.38	34.39	34.47	34.54	35.27	35.29	35.35	35.39
DISTANZE PARZIALI TERRENO	2.26				1.40			
PROGRESSIVE PROGETTO			-0.87	-0.86	0.75	1.67		
QUOTE PROGETTO			34.39	34.38	33.77	34.27	35.19	
DISTANZE PARZIALI PROGETTO			0.61		0.50	0.92		

Tabella Materiali - T5A - Sez 3			
Materiale	Area (m ²)	Vol. (m ³)	Vol. Cum. (m ³)
Scavo	1.24	25.38	41.21

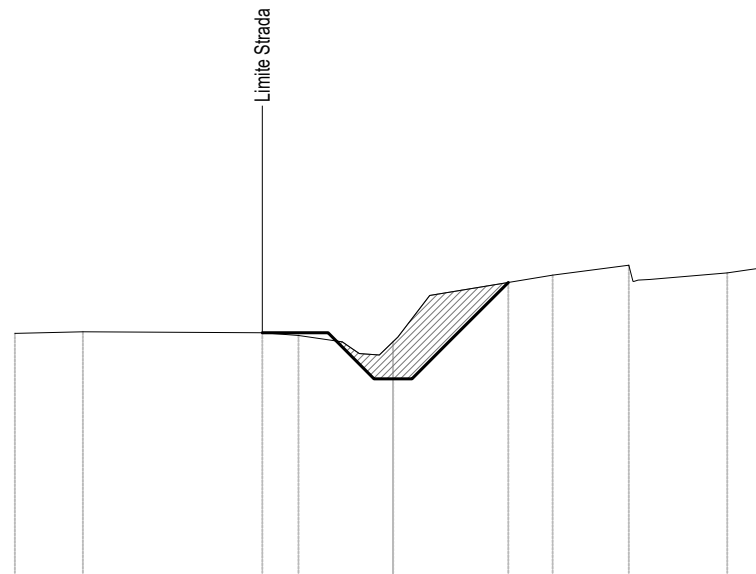
Tratto 5A - 5B - 5C
T5A - Sez 3
Scala : 1:100:100
Q.Rif. : 30.00



PROGRESSIVE TERRENO	-5.00	-4.52	-1.36	1.50	2.96	4.10	5.00
QUOTE TERRENO	33.83	33.84	33.79	33.81	34.59	34.83	34.79
DISTANZE PARZIALI TERRENO		2.78		0.99	1.47		
PROGRESSIVE PROGETTO			-1.75	-0.93	0.00	0.75	1.70
QUOTE PROGETTO			33.85	33.85	33.17	33.67	34.62
DISTANZE PARZIALI PROGETTO			0.81	0.68	0.50	0.95	

Tabella Materiali - T5A - Sez 4			
Materiale	Area (m ²)	Vol. (m ³)	Vol. Cum. (m ³)
Scavo	0.97	22.00	63.22

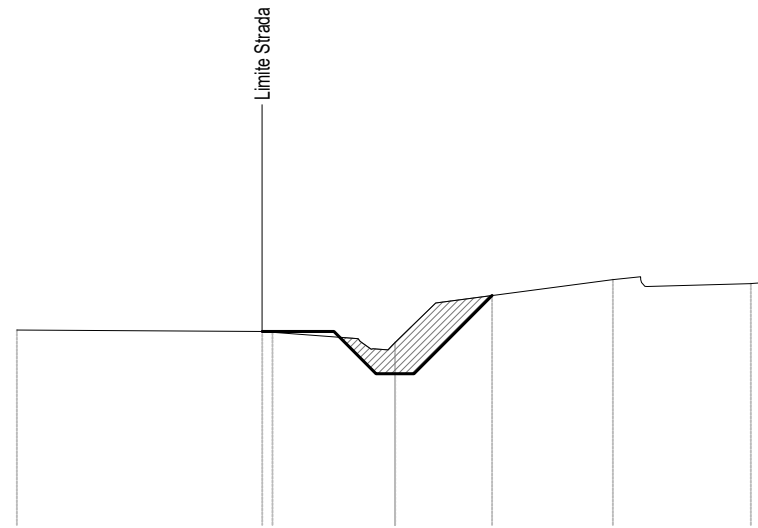
Tratto 5A - 5B - 5C
T5A - Sez 4
Scala : 1:100:100
Q.Rif. : 30.00



PROGRESSIVE TERRENO	-5.00	-4.10	-1.25		2.11	3.12	4.42	5.00
QUOTE TERRENO	33.17	33.19	33.14	33.06	33.94	34.07	33.97	34.05
DISTANZE PARZIALI TERRENO		2.37			1.63	1.01	1.02	
PROGRESSIVE PROGETTO			-1.73	-0.86	0.75	1.52		
QUOTE PROGETTO			33.18	33.18	32.57	33.07	33.84	
DISTANZE PARZIALI PROGETTO			0.87	0.61	0.50	0.77		

Tabella Materiali - T5A - Sez 5			
Materiale	Area (m ²)	Vol. (m ³)	Vol. Cum. (m ³)
Scavo	0.73	16.99	80.20

Tratto 5A - 5B - 5C
T5A - Sez 5
Scala : 1:100:100
Q.Rif. : 30.00

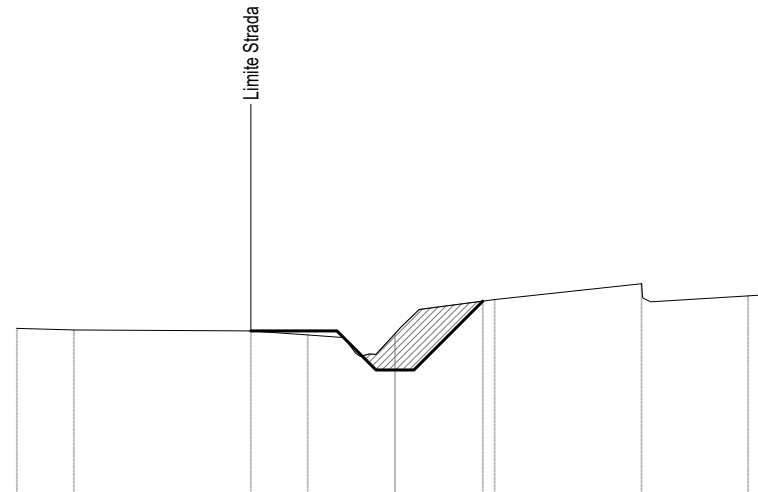


PROGRESSIVE TERRENO	-5.00	-1.62		2.88	4.71	5.00
QUOTE TERRENO	32.58	32.55	32.41	33.24	33.19	33.22
DISTANZE PARZIALI TERRENO		3.24	1.13	2.34	1.30	
PROGRESSIVE PROGETTO		-1.76	-0.81	0.75	1.28	
QUOTE PROGETTO		32.56	32.56	32.00	32.50	33.03
DISTANZE PARZIALI PROGETTO		0.95	0.56	0.50	0.53	

Tabella Materiali - T5A - Sez 6

Materiale	Area (m ²)	Vol. (m ³)	Vol. Cum. (m ³)
Scavo	0.62	13.50	93.71

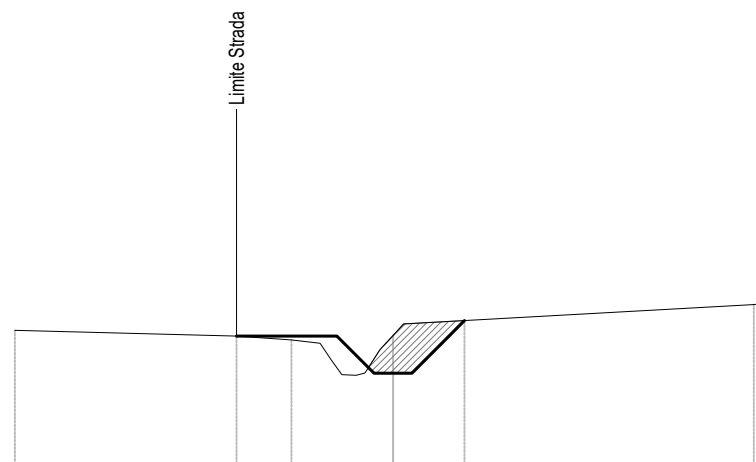
Tratto 5A - 5B - 5C
T5A - Sez 6
Scala : 1:100:100
Q.Rif. : 30.00



PROGRESSIVE TERRENO	-5.00	4.25		-1.15		1.32		3.26	4.67	5.00
QUOTE TERRENO	32.15	32.13		32.06	32.08	32.53		32.74	32.58	32.60
DISTANZE PARZIALI TERRENO		2.34			1.00		1.94		1.25	
PROGRESSIVE PROGETTO			-1.91	-0.77	0.00	0.75	1.16			
QUOTE PROGETTO			32.12	32.12	31.60	32.10	32.51			
DISTANZE PARZIALI PROGETTO			1.14	0.52	0.50	0.41				

Tabella Materiali - T5A - Sez 7			
Materiale	Area (m ²)	Vol. (m ³)	Vol. Cum. (m ³)
Scavo	0.48	10.92	104.63

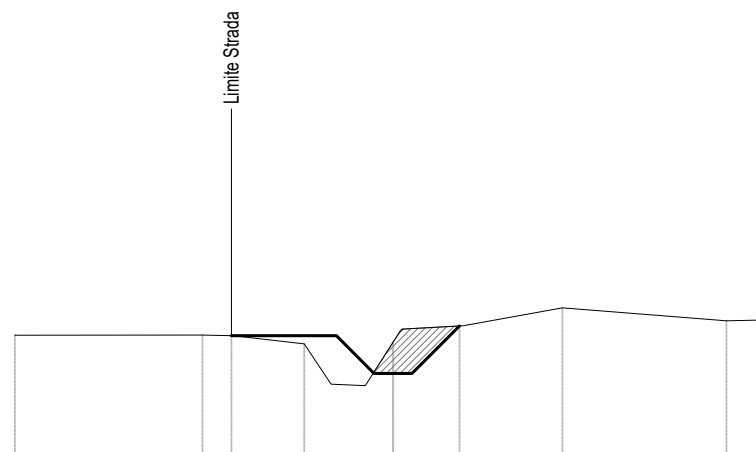
Tratto 5A - 5B - 5C
T5A - Sez 7
Scala : 1:100:100
Q.Rif. : 30.00



PROGRESSIVE TERRENO	-5.00	-1.34	4.77	5.00		
QUOTE TERRENO	31.77	31.64	31.70	32.11	32.13	
DISTANZE PARZIALI TERRENO	2.93		4.63			
PROGRESSIVE PROGETTO		-2.07	-0.74	0.00	0.75	0.95
QUOTE PROGETTO		31.69	31.69	31.20	31.70	31.90
DISTANZE PARZIALI PROGETTO		1.33	0.49	0.50		

Tabella Materiali - T5A - Sez 8			
Materiale	Area (m ²)	Vol. (m ³)	Vol. Cum. (m ³)
Scavo	0.38	2.89	107.51

Tratto 5A - 5B - 5C
T5A - Sez 8
Scala : 1:100:100
Q.Rif. : 30.00

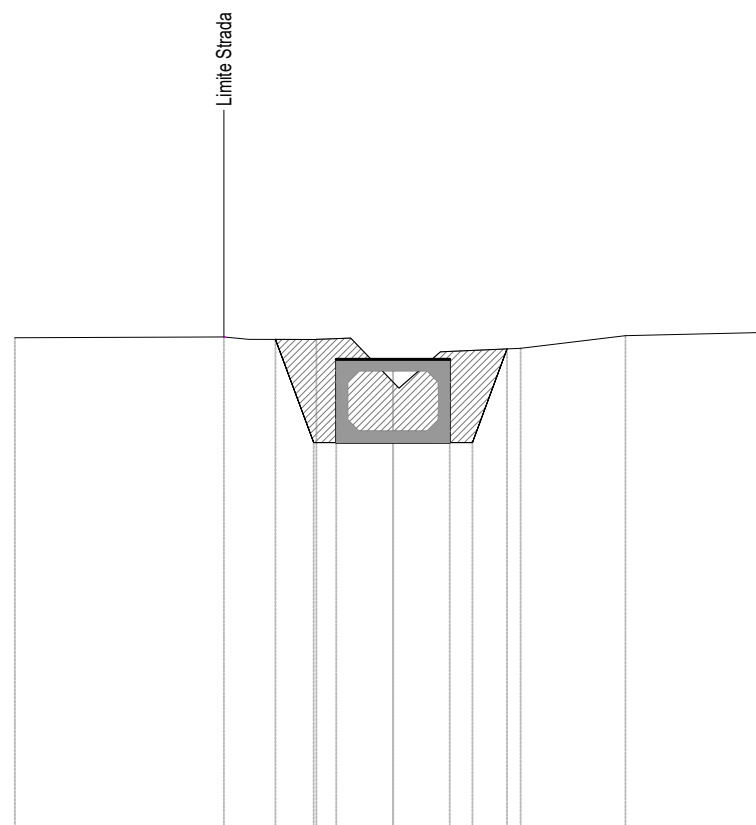


PROGRESSIVE TERRENO	-5.00	-2.52	-1.17		2.24	4.41	5.00
QUOTE TERRENO	31.57	31.57	31.46	31.48	31.93	31.76	31.77
DISTANZE PARZIALI TERRENO	2.48				1.31	2.17	
PROGRESSIVE PROGETTO		-2.14	-0.75	0.75	0.88		
QUOTE PROGETTO		31.56	31.56	31.06	31.56	31.69	
DISTANZE PARZIALI PROGETTO		1.39	0.50	0.50			

TRATTO 5B

Tabella Materiali - T5B - Sez 1			
Materiale	Area (m ²)	Vol. (m ³)	Vol. Cum. (m ³)
Scavo	3.00	0.00	0.00
CLS	0.74	0.00	0.00

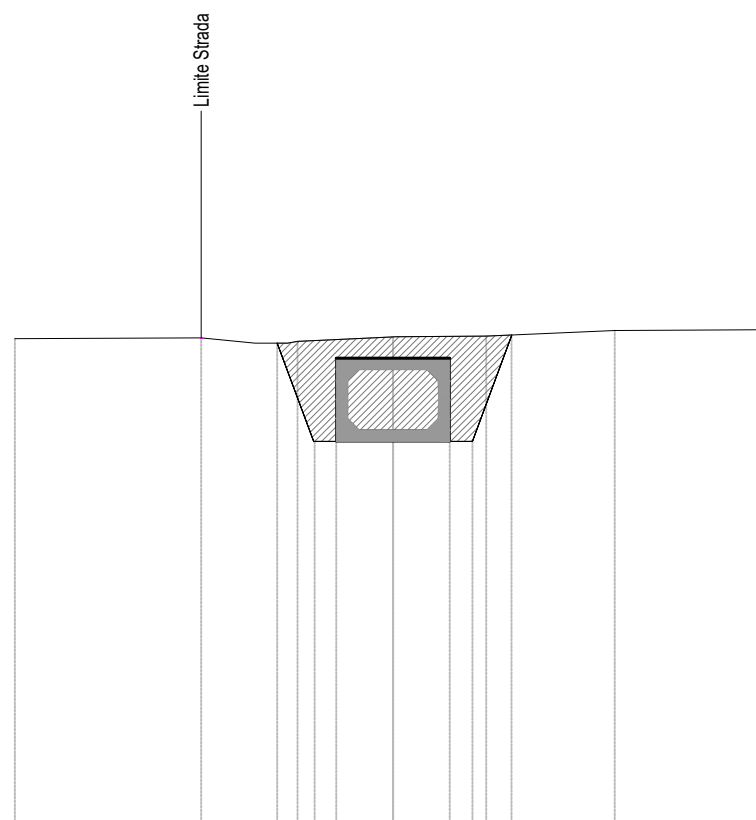
Tratto 5A - 5B - 5C
T5B - Sez 1
Scala : 1:100:100
Q.Rif. : 25.00



PROGRESSIVE TERRENO	-5.00	-2.24	-1.01	0.00	1.69	3.07	5.00
QUOTE TERRENO	31.47	31.48	31.45	30.88	31.33	31.50	31.54
DISTANZE PARZIALI TERRENO	2.76				1.06	1.39	1.93
PROGRESSIVE PROGETTO		-1.56	-0.75	0.00	0.75	1.51	
QUOTE PROGETTO		31.45	30.08	30.08	30.08	31.32	
DISTANZE PARZIALI PROGETTO		0.51	0.75	0.75	0.46		

Tabella Materiali - T5B - Sez 2			
Materiale	Area (m ²)	Vol. (m ³)	Vol. Cum. (m ³)
Scavo	3.57	13.12	13.12
CLS	0.74	2.94	2.94

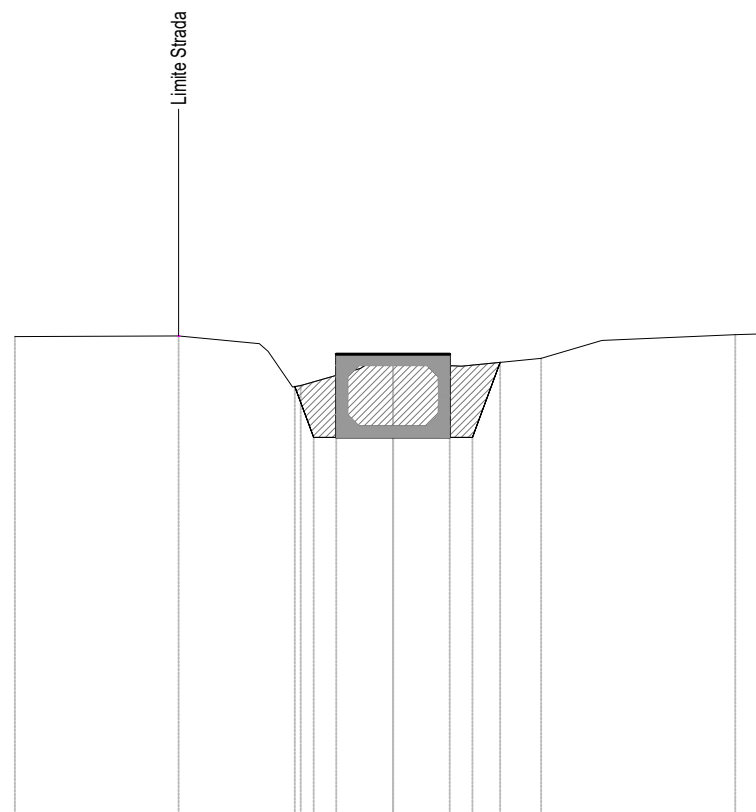
Tratto 5A - 5B - 5C
T5B - Sez 2
Scala : 1:100:100
Q.Rif. : 25.00



PROGRESSIVE TERRENO	-5.00	-2.54	-1.26	0.00	1.23	2.93	5.00	
QUOTE TERRENO	31.39	31.40	31.36	31.42	31.43	31.50	31.51	
DISTANZE PARZIALI TERRENO	2.46			1.26	1.19	1.70	2.07	
PROGRESSIVE PROGETTO			-1.53	-1.51	-0.68	0.00	0.75	1.57
QUOTE PROGETTO			31.33	31.27	30.03	30.03	30.03	31.43
DISTANZE PARZIALI PROGETTO			0.46		0.68	0.75	0.50	

Tabella Materiali - T5B - Sez 3			
Materiale	Area (m ²)	Vol. (m ³)	Vol. Cum. (m ³)
Scavo	2.21	11.46	24.58
CLS	0.74	2.94	5.88

Tratto 5A - 5B - 5C
T5B - Sez 3
Scala : 1:100:100
Q.Rif. : 25.00



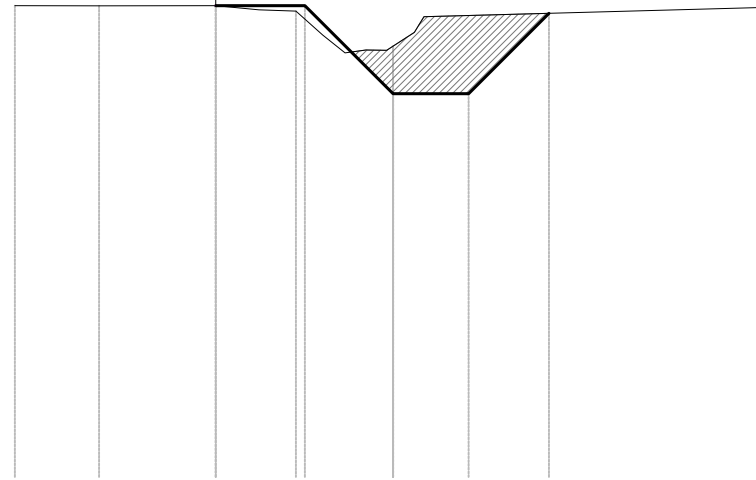
PROGRESSIVE TERRENO	-5.00	-2.84	-1.22	0.00	1.96	4.53	5.00
QUOTE TERRENO	31.31	31.32	30.67	30.97	31.03	31.34	31.35
DISTANZE PARZIALI TERRENO	2.16	1.04			1.06	1.76	
PROGRESSIVE PROGETTO			-1.30	-0.75	0.00	0.75	1.42
QUOTE PROGETTO			30.65	29.98	29.98	29.98	30.97
DISTANZE PARZIALI PROGETTO			0.25	0.75	0.75	0.37	

TRATTO 5C

Tabella Materiali - T5C - Sez 1

Materiale	Area (m ²)	Vol. (m ³)	Vol. Cum. (m ³)
Scavo	1.64	0.00	0.00

Limite Strada



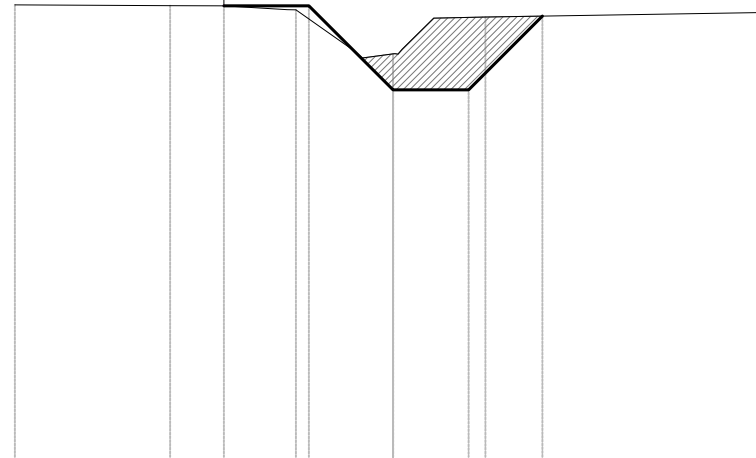
Tratto 5A - 5B - 5C
T5C - Sez 1
Scala : 1:100:100
Q.Rif. : 25.00

PROGRESSIVE TERRENO	-5.00	-3.89	-2.35	-1.28				4.99	5.00
QUOTE TERRENO	31.23	31.23	31.23	31.16	30.70			31.21	31.21
DISTANZE PARZIALI TERRENO	1.11	1.54					4.58		
PROGRESSIVE PROGETTO			-2.35	-1.17	0.00	1.00	2.06		
QUOTE PROGETTO			31.23	31.23	30.07	30.07	31.13		
DISTANZE PARZIALI PROGETTO			1.18	1.17	1.00	1.06			

Tabella Materiali - T5C - Sez 2

Materiale	Area (m ²)	Vol. (m ³)	Vol. Cum. (m ³)
Scavo	1.38	24.78	24.78

Limite Strada



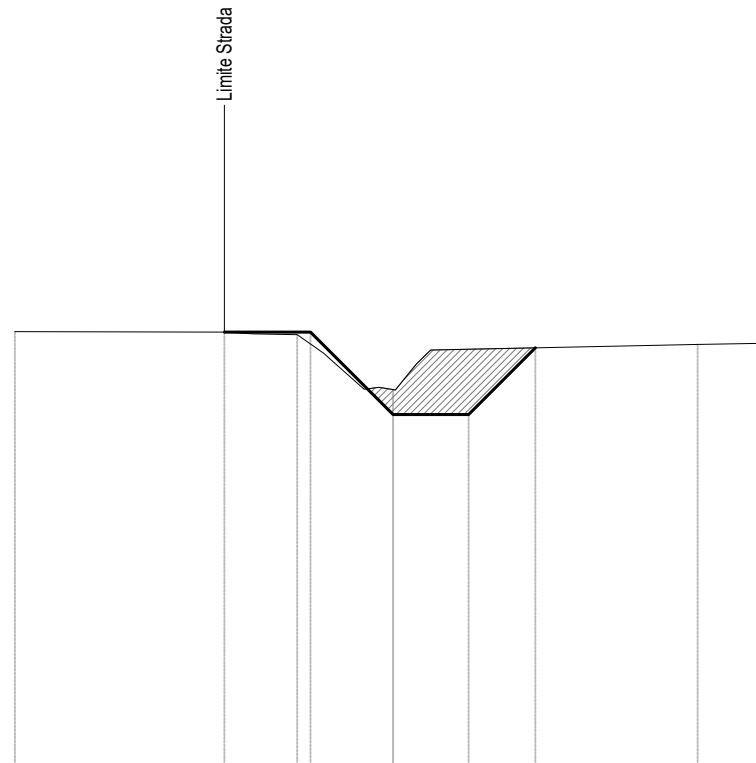
Tratto 5A - 5B - 5C
T5C - Sez 2
Scala : 1:100:100
Q.Rif. : 25.00

PROGRESSIVE TERRENO	-5.00	-2.95	-1.28	0.00	1.22	5.00
QUOTE TERRENO	30.98	30.97	30.91	30.33	30.82	30.88
DISTANZE PARZIALI TERRENO	2.05				3.78	
PROGRESSIVE PROGETTO		-2.24	-1.11	0.00	1.00	1.98
QUOTE PROGETTO		30.97	30.97	29.86	29.86	30.83
DISTANZE PARZIALI PROGETTO		1.12	1.11	1.00	0.98	

Tabella Materiali - T5C - Sez 3

Materiale	Area (m ²)	Vol. (m ³)	Vol. Cum. (m ³)
Scavo	1.16	25.40	50.18

Tratto 5A - 5B - 5C
T5C - Sez 3
Scala : 1:100:100
Q.Rif. : 25.00

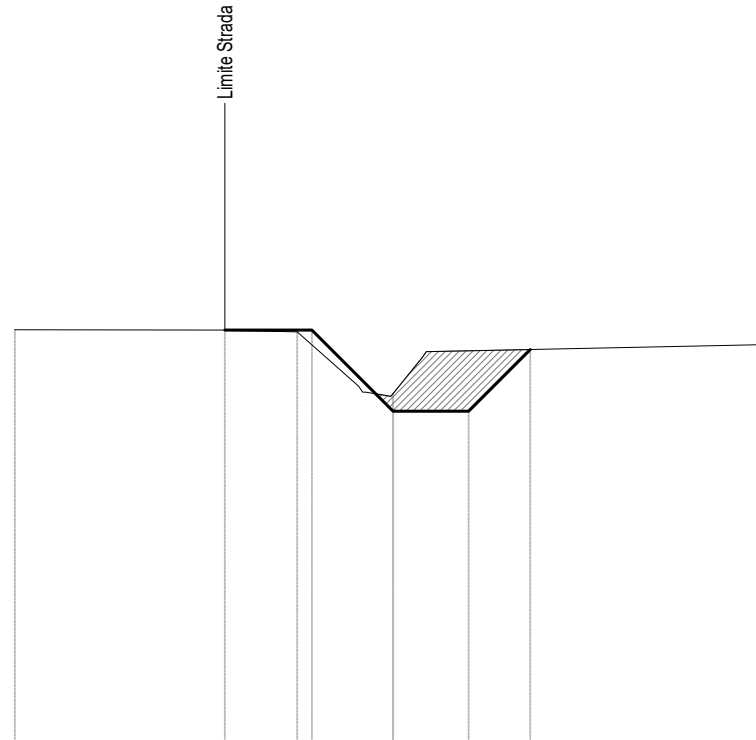


PROGRESSIVE TERRENO	-5.00		-1.27	0.00		4.03	5.00
QUOTE TERRENO	30.69		30.65	29.92		30.52	30.54
DISTANZE PARZIALI TERRENO		2.77				3.53	
PROGRESSIVE PROGETTO		-2.23	-1.09	0.00	1.00	1.88	
QUOTE PROGETTO		30.69	30.69	29.60	29.60	30.48	
DISTANZE PARZIALI PROGETTO			1.14	1.09	1.00	0.88	

Tabella Materiali - T5C - Sez 4

Materiale	Area (m ²)	Vol. (m ³)	Vol. Cum. (m ³)
Scavo	1.01	21.76	71.94

Tratto 5A - 5B - 5C
T5C - Sez 4
Scala : 1:100:100
Q.Rif. : 25.00

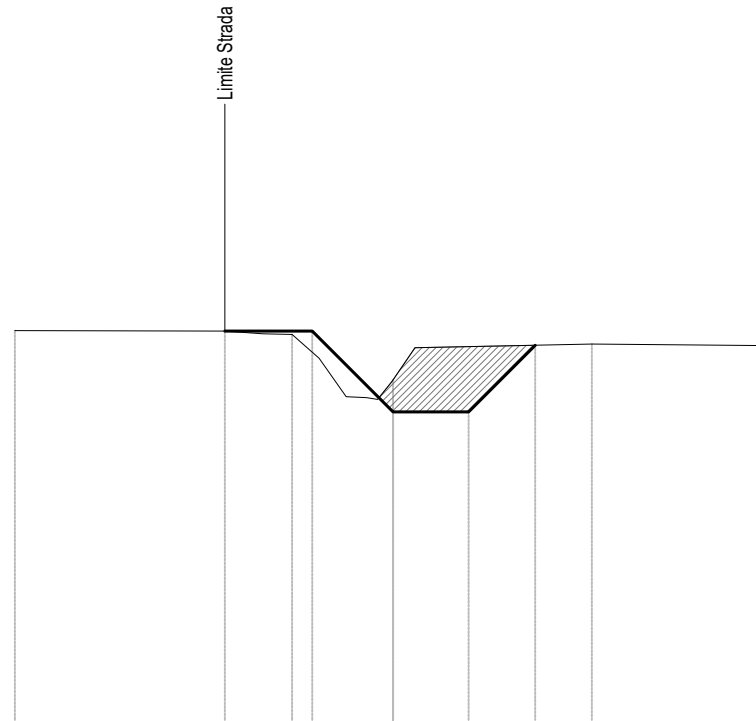


PROGRESSIVE TERRENO	-5.00	-1.27	0.00	5.00
QUOTE TERRENO	30.41	30.38	29.57	30.22
DISTANZE PARZIALI TERRENO	2.78	0.81	4.56	
PROGRESSIVE PROGETTO	-2.22	-1.07	1.00	1.81
QUOTE PROGETTO	30.41	30.41	29.34	29.34
DISTANZE PARZIALI PROGETTO	1.15	1.07	1.00	0.81

Tabella Materiali - T5C - Sez 5

Materiale	Area (m ²)	Vol. (m ³)	Vol. Cum. (m ³)
Scavo	1.21	22.19	94.14

Tratto 5A - 5B - 5C
T5C - Sez 5
Scala : 1:100:100
Q.Rif. : 25.00

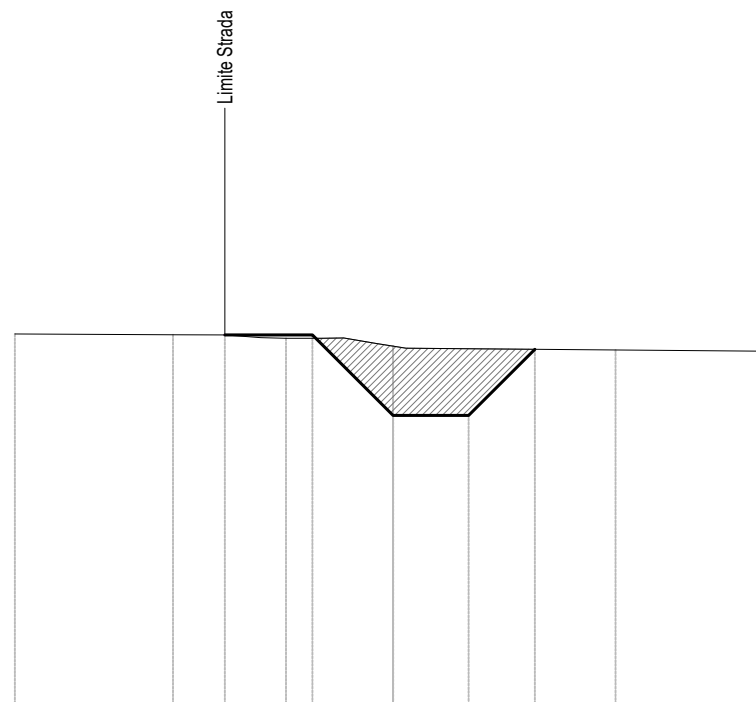


PROGRESSIVE TERRENO	-5.00		-1.34	0.00		2.63	5.00
QUOTE TERRENO	30.15		30.10	29.50		29.97	29.95
DISTANZE PARZIALI TERRENO		2.78			2.34		2.37
PROGRESSIVE PROGETTO		-2.22	-1.07	0.00	1.00	1.88	
QUOTE PROGETTO		30.14	30.14	29.08	29.08	29.96	
DISTANZE PARZIALI PROGETTO			1.16	1.07	1.00	0.88	

Tabella Materiali - T5C - Sez 6

Materiale	Area (m ²)	Vol. (m ³)	Vol. Cum. (m ³)
Scavo	1.77	29.56	123.70

Tratto 5A - 5B - 5C
T5C - Sez 6
Scala : 1:100:100
Q.Rif. : 25.00

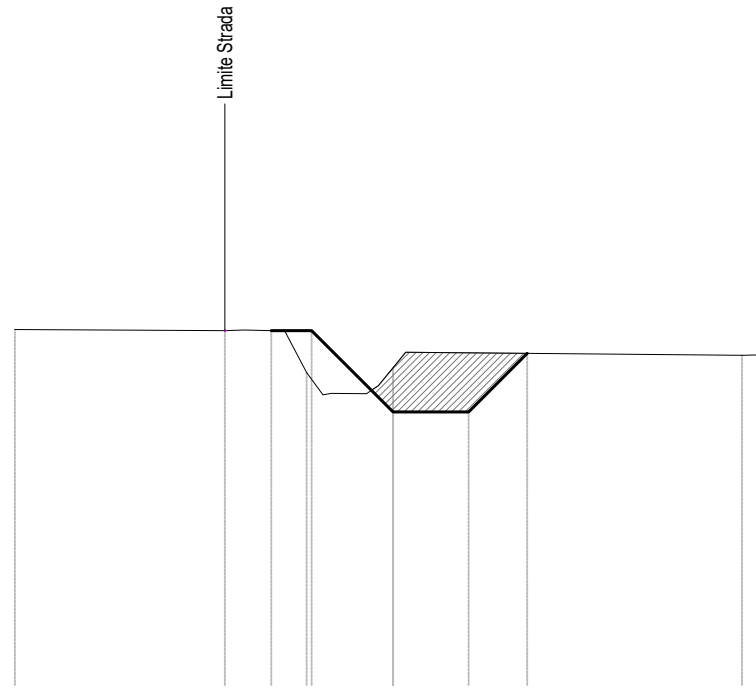


PROGRESSIVE TERRENO	-5.00	-2.91	-1.42	0.00	2.94	5.00
QUOTE TERRENO	29.89	29.88	29.84	29.73	29.68	29.66
DISTANZE PARZIALI TERRENO	2.09			2.77	2.06	
PROGRESSIVE PROGETTO		-2.22	-1.07	0.00	1.00	1.88
QUOTE PROGETTO		29.88	29.88	28.82	28.82	29.69
DISTANZE PARZIALI PROGETTO		1.16	1.07	1.00	0.88	

Tabella Materiali - T5C - Sez 7

Materiale	Area (m ²)	Vol. (m ³)	Vol. Cum. (m ³)
Scavo	1.15	28.95	152.65

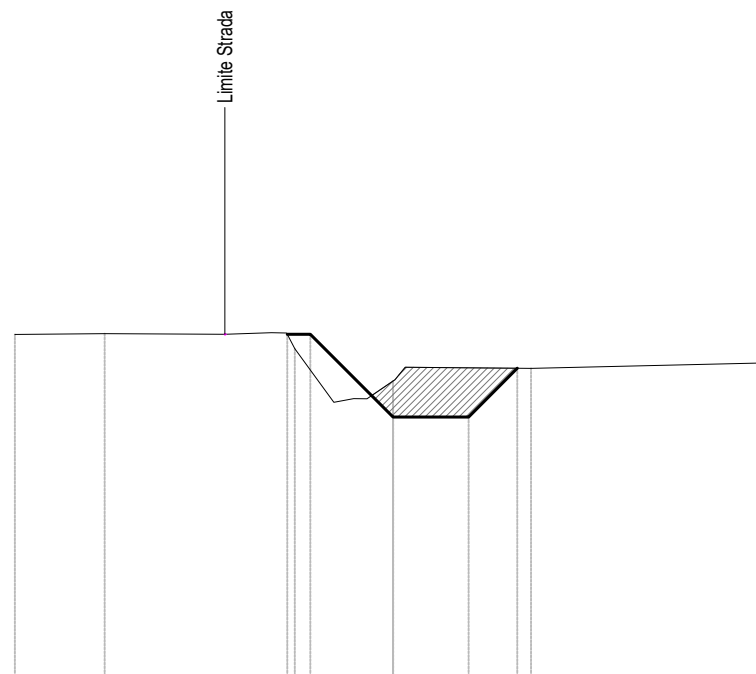
Tratto 5A - 5B - 5C
T5C - Sez 7
Scala : 1:100:100
Q.Rif. : 25.00



PROGRESSIVE TERRENO	-5.00	-2.22	-1.14	0.00	4.62	5.00
QUOTE TERRENO	29.70	29.69	29.13	29.19	29.36	29.37
DISTANZE PARZIALI TERRENO	2.78			4.45		
PROGRESSIVE PROGETTO		-1.61	-1.08	0.00	1.00	1.78
QUOTE PROGETTO		29.69	29.69	28.61	28.61	29.39
DISTANZE PARZIALI PROGETTO		0.53	1.08	1.00	0.78	

Tabella Materiali - T5C - Sez 8			
Materiale	Area (m ²)	Vol. (m ³)	Vol. Cum. (m ³)
Scavo	0.92	20.62	173.28

Tratto 5A - 5B - 5C
T5C - Sez 8
Scala : 1:100:100
Q.Rif. : 25.00

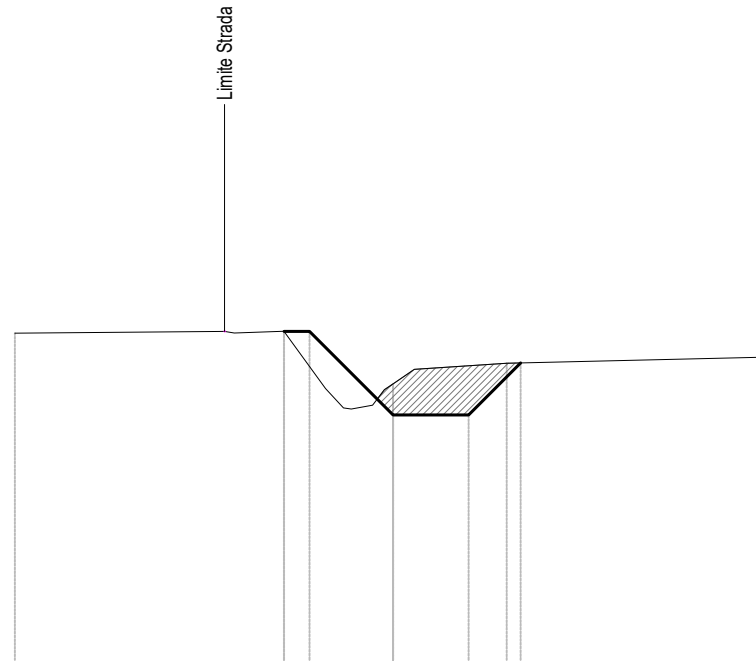


PROGRESSIVE TERRENO	-5.00	-3.81	-1.30	0.00	1.82	5.00
QUOTE TERRENO	29.52	29.53	29.33	28.90	29.07	29.14
DISTANZE PARZIALI TERRENO	1.19	1.59		1.66	3.18	
PROGRESSIVE PROGETTO			-1.40	-1.09	1.00	1.64
QUOTE PROGETTO			29.52	29.52	28.43	28.43
DISTANZE PARZIALI PROGETTO				1.09	1.00	0.64

Tabella Materiali - T5C - Sez 9

Materiale	Area (m ²)	Vol. (m ³)	Vol. Cum. (m ³)
Scavo	0.86	17.78	191.06

Tratto 5A - 5B - 5C
T5C - Sez 9
Scala : 1:100:100
Q.Rif. : 25.00

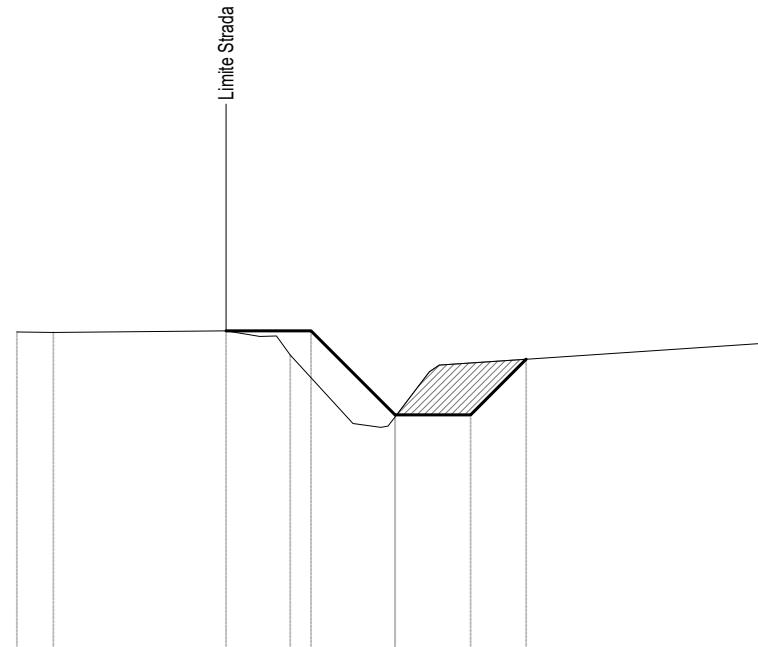


PROGRESSIVE TERRENO	-5.00	-1.44	0.00	1.50	5.00
QUOTE TERRENO	29.32	29.35	28.65	28.92	29.01
DISTANZE PARZIALI TERRENO	2.77		1.22	3.50	
PROGRESSIVE PROGETTO		-1.44	-1.10	1.00	1.69
QUOTE PROGETTO		29.35	29.35	28.24	28.24
DISTANZE PARZIALI PROGETTO		1.10	1.00	0.69	

Tabella Materiali - T5C - Sez 10

Materiale	Area (m ²)	Vol. (m ³)	Vol. Cum. (m ³)
Scavo	0.73	15.95	207.01

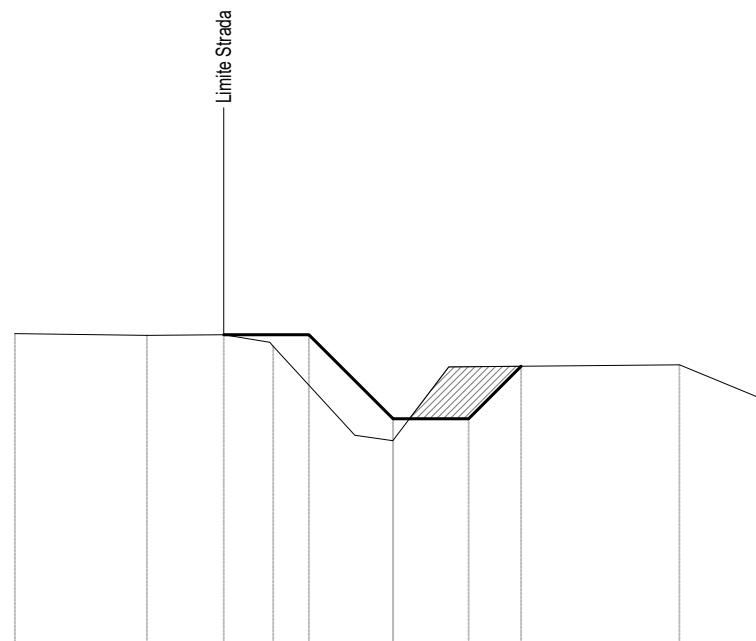
Tratto 5A - 5B - 5C
T5C - Sez 10
Scala : 1:100:100
Q.Rif. : 25.00



PROGRESSIVE TERRENO	-5.00	-4.52	-1.39	0.00	4.84	5.00
QUOTE TERRENO	29.15	29.15	28.85	28.03	29.00	29.00
DISTANZE PARZIALI TERRENO		2.28	0.83		4.25	
PROGRESSIVE PROGETTO		-2.23	-1.11	1.00	1.73	
QUOTE PROGETTO		29.17	29.17	28.06	28.06	28.79
DISTANZE PARZIALI PROGETTO			1.13	1.11	1.00	0.73

Tabella Materiali - T5C - Sez 11			
Materiale	Area (m ²)	Vol. (m ³)	Vol. Cum. (m ³)
Scavo	0.60	6.65	213.67

Tratto 5A - 5B - 5C
T5C - Sez 11
Scala : 1:100:100
Q.Rif. : 25.00

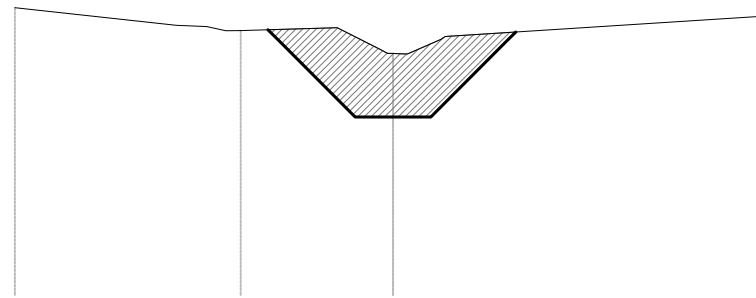


PROGRESSIVE TERRENO	-5.00	-3.26	-1.58	0.00	3.79	5.00
QUOTE TERRENO	29.09	29.07	28.92	27.68	28.68	28.18
DISTANZE PARZIALI TERRENO	1.74	1.02	1.08	0.74	3.04	1.21
PROGRESSIVE PROGETTO		-2.24	-1.11	0.00	1.00	1.70
QUOTE PROGETTO		29.08	29.08	27.96	27.96	28.66
DISTANZE PARZIALI PROGETTO		1.13	1.11	1.00	0.70	

AFFLUENTE FOSSO DELLE GORE - 1

Tabella Materiali - AFG 1 - Sez 1			
Materiale	Area (m ²)	Vol. (m ³)	Vol. Cum. (m ³)
Scavo	2.16	0.00	0.00

Affluente Fosso delle Gore
 AFG 1 - Sez 1
 Scala : 1:100:100
 Q.Rif. : 30.00

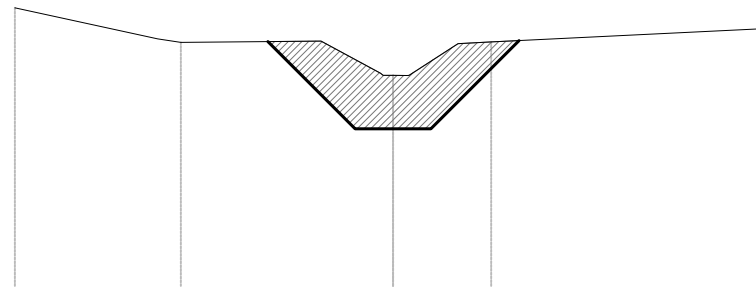


PROGRESSIVE TERRENO	-5.00	-2.01	0.00	5.00				
QUOTE TERRENO	33.80	33.50	33.19	33.69				
DISTANZE PARZIALI TERRENO	2.13	1.28	4.31					
PROGRESSIVE PROGETTO		-1.65	-1.50	-0.50	0.50	1.50	1.62	
QUOTE PROGETTO		33.51	33.35	32.35	32.35	32.35	33.35	33.48
DISTANZE PARZIALI PROGETTO		1.00	0.50	0.50	1.00			

Tabella Materiali - AFG 1 - Sez 2

Materiale	Area (m ²)	Vol. (m ³)	Vol. Cum. (m ³)
Scavo	2.00	38.35	38.35

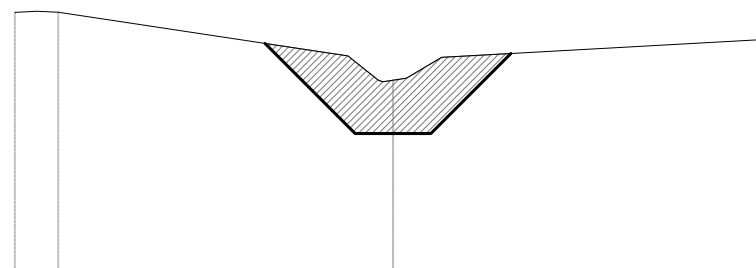
Affluente Fosso delle Gore
 AFG 1 - Sez 2
 Scala : 1:100:100
 Q.Rif. : 30.00



PROGRESSIVE TERRENO	-5.00	-2.81	0.00	1.30	5.00			
QUOTE TERRENO	33.68	33.22	32.78	33.23	33.41			
DISTANZE PARZIALI TERRENO	1.89	1.85		3.70				
PROGRESSIVE PROGETTO		-1.65	-1.50	-0.50	0.50	1.50	1.67	
QUOTE PROGETTO		33.23	33.08	32.08	32.08	32.08	33.08	33.24
DISTANZE PARZIALI PROGETTO			1.00	0.50	0.50	1.00		

Tabella Materiali - AFG 1 - Sez 3			
Materiale	Area (m ²)	Vol. (m ³)	Vol. Cum. (m ³)
Scavo	1.91	39.08	77.43

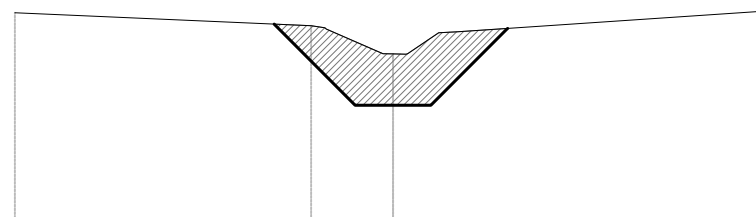
Affluente Fosso delle Gore
 AFG 1 - Sez 3
 Scala : 1:100:100
 Q.Rif. : 30.00



PROGRESSIVE TERRENO	-5.00	-4.43					5.00		
QUOTE TERRENO	33.38	33.38		32.48			33.03		
DISTANZE PARZIALI TERRENO			3.83				4.36		
PROGRESSIVE PROGETTO			-1.69	-1.50	-0.50	0.50	1.50	1.56	
QUOTE PROGETTO			32.97	32.78	31.78	31.78	31.78	32.78	32.84
DISTANZE PARZIALI PROGETTO				1.00			1.00		

Tabella Materiali - AFG 1 - Sez 4			
Materiale	Area (m ²)	Vol. (m ³)	Vol. Cum. (m ³)
Scavo	1.73	36.34	113.77

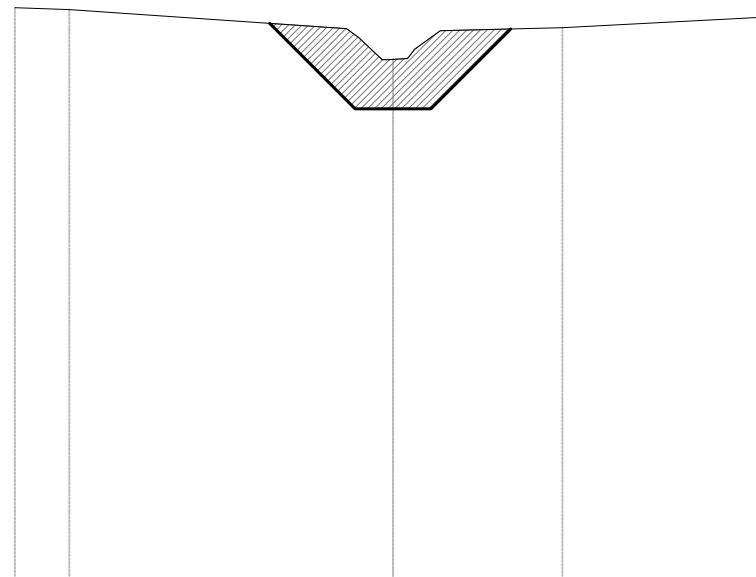
Affluente Fosso delle Gore
 AFG 1 - Sez 4
 Scala : 1:100:100
 Q.Rif. : 30.00



PROGRESSIVE TERRENO	-5.00	-1.08		5.00				
QUOTE TERRENO	32.70	32.53	32.16	32.73				
DISTANZE PARZIALI TERRENO		3.92		4.15				
PROGRESSIVE PROGETTO		-1.57	-1.50	-0.50	0.50	1.50	1.52	
QUOTE PROGETTO		32.55	32.48	31.48	31.48	31.48	32.48	32.49
DISTANZE PARZIALI PROGETTO			1.00			1.00		

Tabella Materiali - AFG 1 - Sez 5			
Materiale	Area (m ²)	Vol. (m ³)	Vol. Cum. (m ³)
Scavo	1.90	36.21	149.98

Affluente Fosso delle Gore
 AFG 1 - Sez 5
 Scala : 1:100:100
 Q.Rif. : 25.00

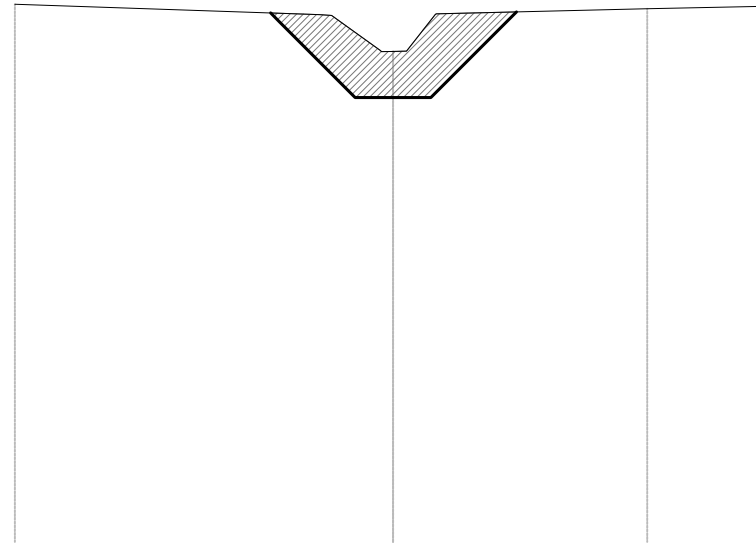


PROGRESSIVE TERRENO	-5.00	-4.28			0.00		2.24	5.00	
QUOTE TERRENO	32.52	32.49			31.83		32.25	32.40	
DISTANZE PARZIALI TERRENO			3.67				1.61	2.76	
PROGRESSIVE PROGETTO			-1.63	-1.50	-0.50	0.00	0.50	1.50	1.56
QUOTE PROGETTO			32.31	32.18	31.18	31.18	31.18	32.18	32.23
DISTANZE PARZIALI PROGETTO				1.00			1.00		

Tabella Materiali - AFG 1 - Sez 6

Materiale	Area (m ²)	Vol. (m ³)	Vol. Cum. (m ³)
Scavo	1.91	38.09	188.07

Affluente Fosso delle Gore
 AFG 1 - Sez 6
 Scala : 1:100:100
 Q.Rif. : 25.00

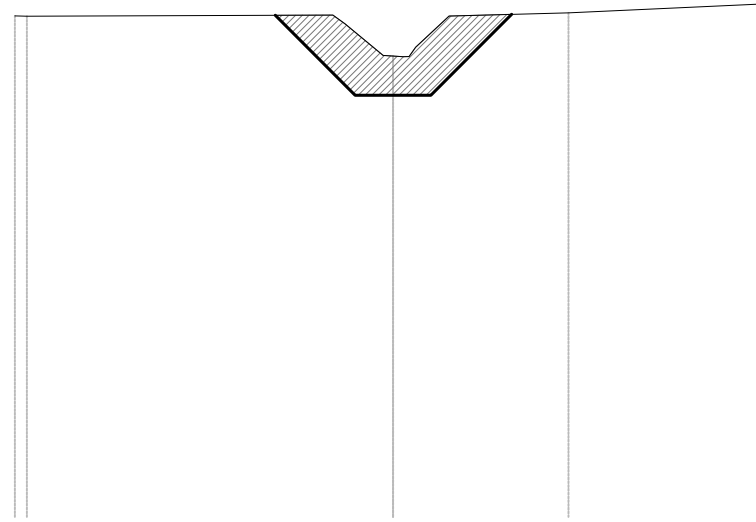


PROGRESSIVE TERRENO	-5.00	0.00	3.36	5.00				
QUOTE TERRENO	32.11	31.49	32.05	32.09				
DISTANZE PARZIALI TERRENO	4.03		2.79	1.64				
PROGRESSIVE PROGETTO		-1.62	-1.50	-0.50	0.00	0.50	1.50	1.63
QUOTE PROGETTO		32.00	31.88	30.88	30.88	30.88	31.88	32.01
DISTANZE PARZIALI PROGETTO			1.00			1.00		

Tabella Materiali - AFG 1 - Sez 7

Materiale	Area (m ²)	Vol. (m ³)	Vol. Cum. (m ³)
Scavo	1.68	35.94	224.01

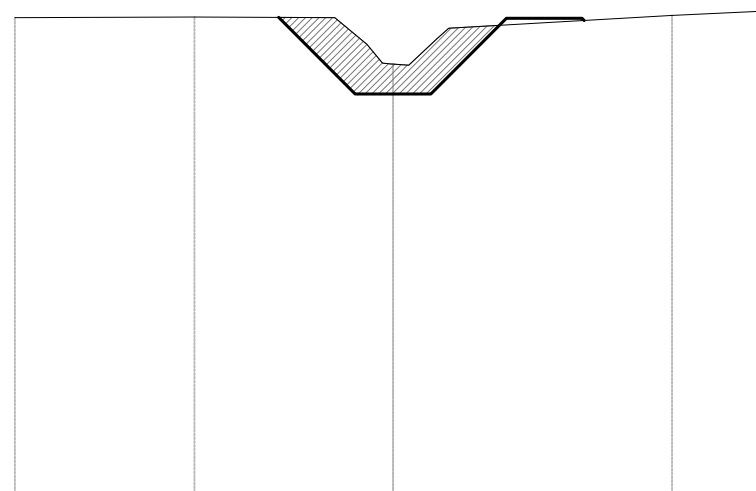
Affluente Fosso delle Gore
 AFG 1 - Sez 7
 Scala : 1:100:100
 Q.Rif. : 25.00



PROGRESSIVE TERRENO		-5.00	-4.84		0.00		2.32		5.00
QUOTE TERRENO		31.63	31.62		31.10		31.67		31.79
DISTANZE PARZIALI TERRENO			4.05				1.58		2.68
PROGRESSIVE PROGETTO			-1.56	-1.50	-0.50	0.00	0.50	1.50	1.57
QUOTE PROGETTO			31.64	31.58	30.58	30.58	30.58	31.58	31.65
DISTANZE PARZIALI PROGETTO				1.00	0.50	0.50	1.00		

Tabella Materiali - AFG 1 - Sez 8			
Materiale	Area (m ²)	Vol. (m ³)	Vol. Cum. (m ³)
Scavo	1.35	30.31	254.31

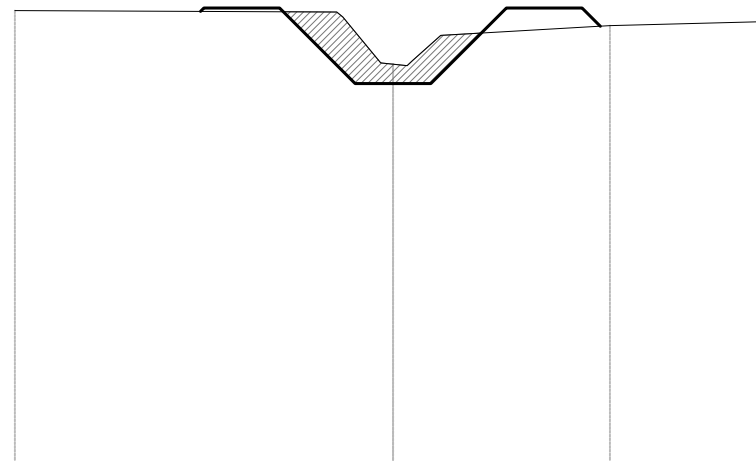
Affluente Fosso delle Gore
 AFG 1 - Sez 8
 Scala : 1:100:100
 Q.Rif. : 25.00



PROGRESSIVE TERRENO	-5.00	-2.63	0.00	3.69	5.00				
QUOTE TERRENO	31.29	31.30	30.67	31.31	31.38				
DISTANZE PARZIALI TERRENO	2.37	1.86		2.95	1.31				
PROGRESSIVE PROGETTO		-1.51	-1.50	-0.50	0.00	0.50	1.50	2.50	2.53
QUOTE PROGETTO		31.29	31.28	30.28	30.28	30.28	31.28	31.28	31.25
DISTANZE PARZIALI PROGETTO			1.00	0.50	0.50	1.00	1.00		

Tabella Materiali - AFG 1 - Sez 9			
Materiale	Area (m ²)	Vol. (m ³)	Vol. Cum. (m ³)
Scavo	0.99	23.38	277.70

Affluente Fosso delle Gore
 AFG 1 - Sez 9
 Scala : 1:100:100
 Q.Rif. : 25.00

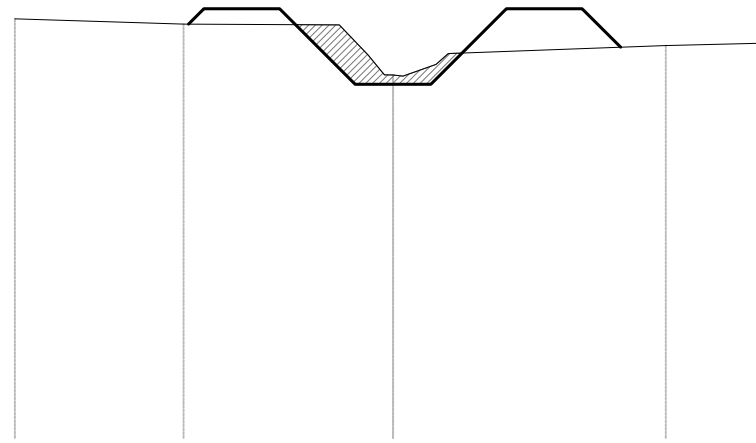


PROGRESSIVE TERRENO	-5.00			0.00			2.87	5.00		
QUOTE TERRENO	30.94			30.23			30.74	30.80		
DISTANZE PARZIALI TERRENO		4.26				2.24		2.13		
PROGRESSIVE PROGETTO		-2.54	-2.50	-1.50	-0.50	0.00	0.50	1.50	2.50	2.74
QUOTE PROGETTO		30.93	30.98	30.98	29.98	29.98	29.98	30.98	30.98	30.74
DISTANZE PARZIALI PROGETTO			1.00	1.00	0.50	0.50	1.00	1.00		

Tabella Materiali - AFG 1 - Sez 10

Materiale	Area (m ²)	Vol. (m ³)	Vol. Cum. (m ³)
Scavo	0.58	15.51	293.21

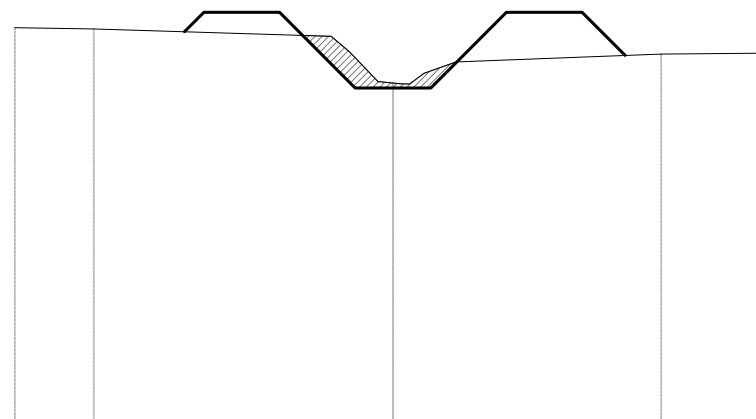
Affluente Fosso delle Gore
 AFG 1 - Sez 10
 Scala : 1:100:100
 Q.Rif. : 25.00



PROGRESSIVE TERRENO	-5.00	-2.77	0.00	3.61	5.00					
QUOTE TERRENO	30.54	30.47	29.80	30.19	30.22					
DISTANZE PARZIALI TERRENO	2.23	2.06		2.88	1.39					
PROGRESSIVE PROGETTO		-2.70	-2.50	-1.50	-0.50	0.00	0.50	1.50	2.50	3.01
QUOTE PROGETTO		30.47	30.68	30.68	29.68	29.68	29.68	30.68	30.68	30.17
DISTANZE PARZIALI PROGETTO			1.00	1.00	0.50	0.50	1.00	1.00	0.51	

Tabella Materiali - AFG 1 - Sez 11			
Materiale	Area (m ²)	Vol. (m ³)	Vol. Cum. (m ³)
Scavo	0.38	9.44	302.66

Affluente Fosso delle Gore
 AFG 1 - Sez 11
 Scala : 1:100:100
 Q.Rif. : 25.00

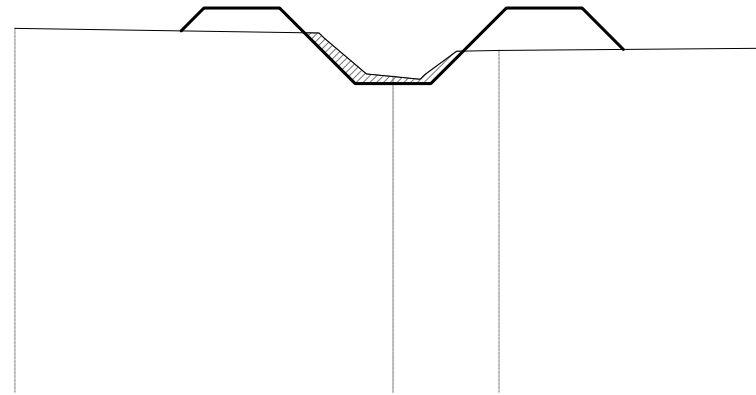


PROGRESSIVE TERRENO	-5.00	-3.96					3.55	5.00			
QUOTE TERRENO	30.17	30.16			29.44		29.83	29.84			
DISTANZE PARZIALI TERRENO	1.04		3.14				2.71	1.45			
PROGRESSIVE PROGETTO			-2.76	-2.50	-1.50	-0.50	0.50	1.50	2.50	3.07	
QUOTE PROGETTO			30.12	30.38	30.38	29.38	29.38	29.38	30.38	30.38	29.81
DISTANZE PARZIALI PROGETTO				1.00	1.00			1.00	1.00	0.57	

Tabella Materiali - AFG 1 - Sez 12

Materiale	Area (m ²)	Vol. (m ³)	Vol. Cum. (m ³)
Scavo	0.28	6.58	309.24

Affluente Fosso delle Gore
 AFG 1 - Sez 12
 Scala : 1:100:100
 Q.Rif. : 25.00

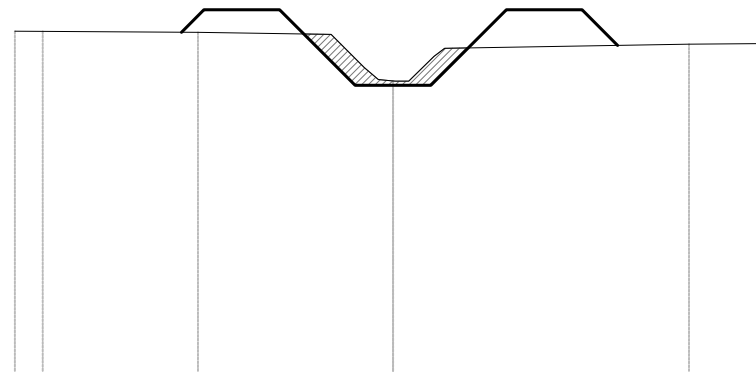


PROGRESSIVE TERRENO	-5.00			0.00	1.40		5.00			
QUOTE TERRENO	29.81			29.17	29.52		29.55			
DISTANZE PARZIALI TERRENO		4.02				3.10				
PROGRESSIVE PROGETTO		-2.80	-2.50	-1.50	-0.50	0.00	0.50	1.50	2.50	3.05
QUOTE PROGETTO		29.78	30.08	30.08	29.08	29.08	29.08	30.08	30.08	29.53
DISTANZE PARZIALI PROGETTO			1.00	1.00			1.00	1.00	0.55	

Tabella Materiali - AFG 1 - Sez 13

Materiale	Area (m ²)	Vol. (m ³)	Vol. Cum. (m ³)
Scavo	0.43	7.13	316.36

Affluente Fosso delle Gore
 AFG 1 - Sez 13
 Scala : 1:100:100
 Q.Rif. : 25.00

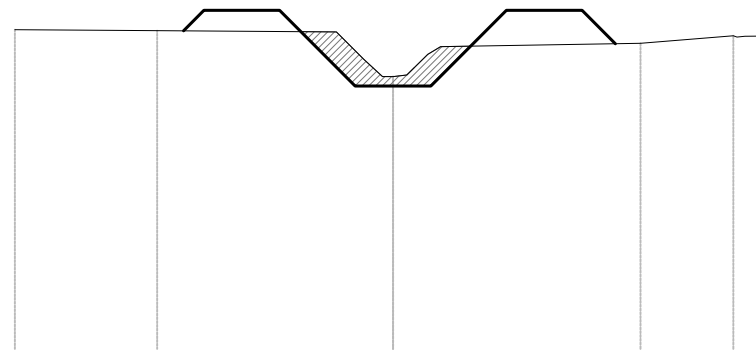


PROGRESSIVE TERRENO		-5.00	-4.63		-2.58		0.00			3.92	5.00
QUOTE TERRENO		29.49	29.49		29.48		28.84			29.32	29.33
DISTANZE PARZIALI TERRENO			2.05		1.76				3.23		1.08
PROGRESSIVE PROGETTO			-2.80	-2.50	-1.50	-0.50	0.00	0.50	1.50	2.50	2.97
QUOTE PROGETTO			29.48	29.78	29.78	28.78	28.78	28.78	29.78	29.78	29.31
DISTANZE PARZIALI PROGETTO				1.00	1.00			1.00	1.00	0.47	

Tabella Materiali - AFG 1 - Sez 14

Materiale	Area (m ²)	Vol. (m ³)	Vol. Cum. (m ³)
Scavo	0.60	10.30	326.67

Affluente Fosso delle Gore
 AFG 1 - Sez 14
 Scala : 1:100:100
 Q.Rif. : 25.00

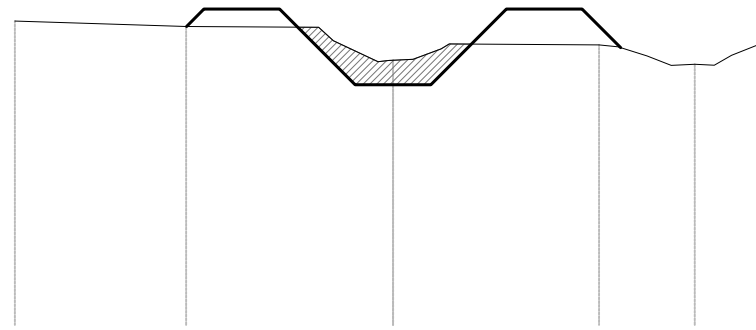


PROGRESSIVE TERRENO	-5.00	-3.12				3.27	4.50	5.00			
QUOTE TERRENO	29.22	29.21			28.60		29.04	29.14 29.14			
DISTANZE PARZIALI TERRENO		1.88		2.37			2.64	1.23			
PROGRESSIVE PROGETTO			-2.77	-2.50	-1.50	-0.50	0.00	0.50	1.50	2.50	2.94
QUOTE PROGETTO			29.21	29.48	29.48	28.48	28.48	28.48	29.48	29.48	29.04
DISTANZE PARZIALI PROGETTO				1.00	1.00	0.50	0.50	1.00	1.00	0.44	

Tabella Materiali - AFG 1 - Sez 15

Materiale	Area (m ²)	Vol. (m ³)	Vol. Cum. (m ³)
Scavo	0.68	12.82	339.49

Affluente Fosso delle Gore
 AFG 1 - Sez 15
 Scala : 1:100:100
 Q.Rif. : 25.00

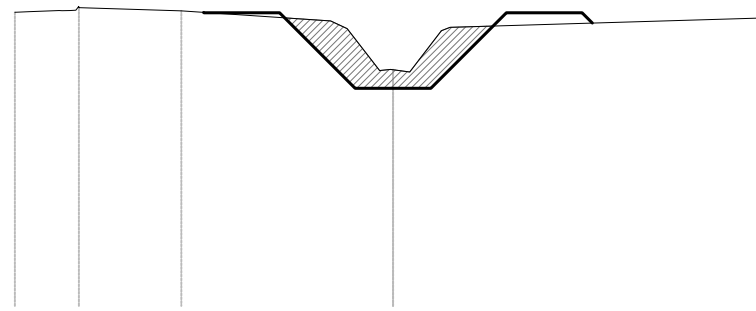


PROGRESSIVE TERRENO	-5.00	-2.74		0.00		2.72	3.99	5.00			
QUOTE TERRENO	29.02	28.95		28.50		28.70	28.45	28.71			
DISTANZE PARZIALI TERRENO		2.26		1.75		1.98					
PROGRESSIVE PROGETTO		-2.73	-2.50	-1.50	-0.50	0.50	1.50	2.50	3.01		
QUOTE PROGETTO		28.95	29.18	29.18	28.18	28.18	28.18	29.18	29.18	28.67	28.67
DISTANZE PARZIALI PROGETTO			1.00	1.00	0.50	0.50	1.00	1.00	0.51		

Tabella Materiali - AFG 1 - Sez 16

Materiale	Area (m ²)	Vol. (m ³)	Vol. Cum. (m ³)
Scavo	1.04	17.07	356.55

Affluente Fosso delle Gore
 AFG 1 - Sez 16
 Scala : 1:100:100
 Q.Rif. : 25.00

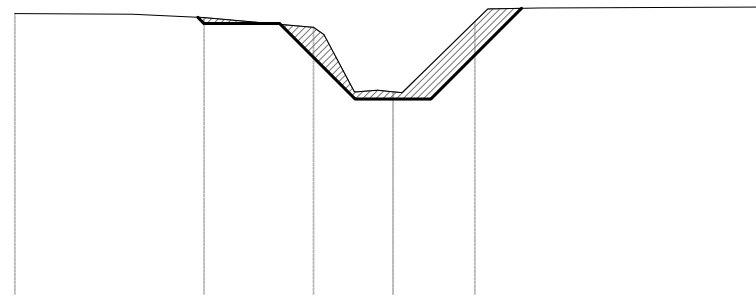


PROGRESSIVE TERRENO	-5.00	-4.15	-2.80						5.00		
QUOTE TERRENO	28.88	28.95	28.90				28.12		28.81		
DISTANZE PARZIALI TERRENO		1.35	1.97						4.25		
PROGRESSIVE PROGETTO			-2.50	-2.50	-1.50	-0.50	0.00	0.50	1.50	2.50	2.64
QUOTE PROGETTO			28.88	28.88	28.88	27.88	27.98	27.88	28.88	28.88	28.74
DISTANZE PARZIALI PROGETTO			1.00	1.00	0.50	0.50	1.00	1.00			

Tabella Materiali - AFG 1 - Sez 17

Materiale	Area (m ²)	Vol. (m ³)	Vol. Cum. (m ³)
Scavo	0.89	19.25	375.81

Affluente Fosso delle Gore
 AFG 1 - Sez 17
 Scala : 1:100:100
 Q.Rif. : 25.00



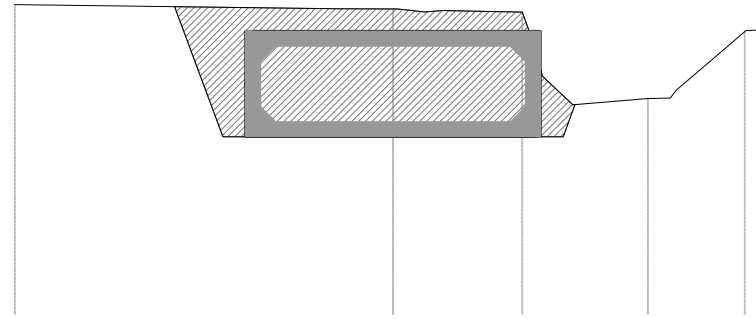
PROGRESSIVE TERRENO	-5.00	-2.50	-1.05	1.08	5.00				
QUOTE TERRENO	28.71	28.66	28.53	27.67	28.60	28.80			
DISTANZE PARZIALI TERRENO	1.55		1.45	0.96	3.06				
PROGRESSIVE PROGETTO		-2.58	-2.50	-1.50	-0.50	0.50	1.50	1.70	
QUOTE PROGETTO		28.66	28.58	28.58	27.58	27.58	27.58	28.58	28.78
DISTANZE PARZIALI PROGETTO			1.00	1.00		1.00			

AFFLUENTE FOSSO DELLE GORE - 2

Tabella Materiali - AFG 2 - Sez 1

Materiale	Area (m ²)	Vol. (m ³)	Vol. Cum. (m ³)
Scavo	7.78	0.00	0.00
CLS	2.04	0.00	0.00

Affluente Fosso delle Gore
 AFG 2 - Sez 1
 Scala : 1:100:100
 Q.Rif. : 25.00

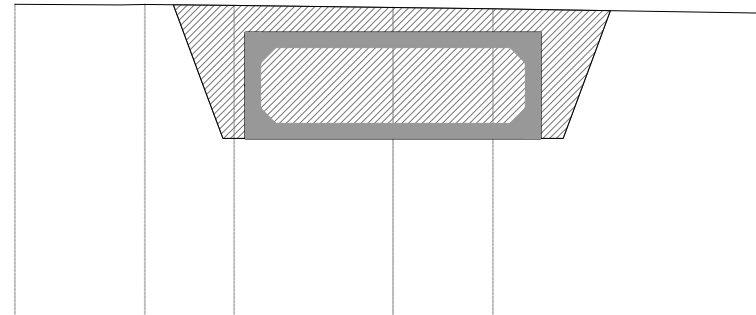


PROGRESSIVE TERRENO	-5.00			1.71	3.37	4.65	5.00
QUOTE TERRENO	29.09		29.03	28.99	27.85	28.73	28.76
DISTANZE PARZIALI TERRENO		4.27		1.05			
PROGRESSIVE PROGETTO		-2.89	-1.95		1.95	2.41	
QUOTE PROGETTO		29.06	27.34	27.34	27.34	27.77	
DISTANZE PARZIALI PROGETTO		0.64	1.95	1.95			

Tabella Materiali - AFG 2 - Sez 2

Materiale	Area (m ²)	Vol. (m ³)	Vol. Cum. (m ³)
Scavo	8.90	35.13	35.13
CLS	2.04	8.60	8.60

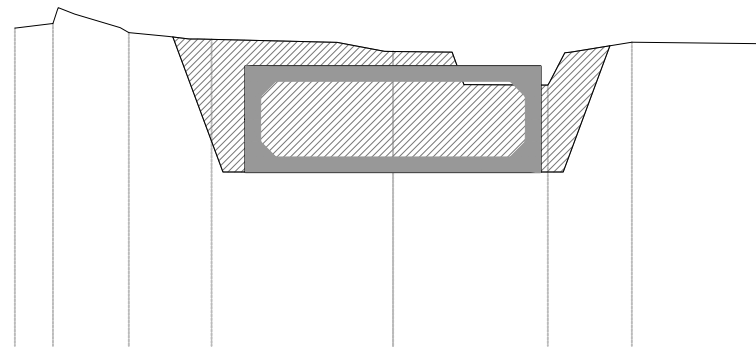
Affluente Fosso delle Gore
 AFG 2 - Sez 2
 Scala : 1:100:100
 Q.Rif. : 25.00



PROGRESSIVE TERRENO	-5.00	-3.28	-2.10		1.32	5.00		
QUOTE TERRENO	29.10	29.09	29.08	29.05	29.04	28.98		
DISTANZE PARZIALI TERRENO	1.40	1.18	2.10	1.32	3.68			
PROGRESSIVE PROGETTO		-2.90	-2.47	-1.95	-0.61	1.95	2.66	2.88
QUOTE PROGETTO		29.08	27.93	27.32	27.32	27.32	28.42	29.01
DISTANZE PARZIALI PROGETTO		0.43	0.22	1.34	0.61	1.95	0.41	0.22

Tabella Materiali - AFG 2 - Sez 3			
Materiale	Area (m ²)	Vol. (m ³)	Vol. Cum. (m ³)
Scavo	7.91	35.40	70.54
CLS	2.04	8.60	17.21

Affluente Fosso delle Gore
 AFG 2 - Sez 3
 Scala : 1:100:100
 Q.Rif. : 25.00



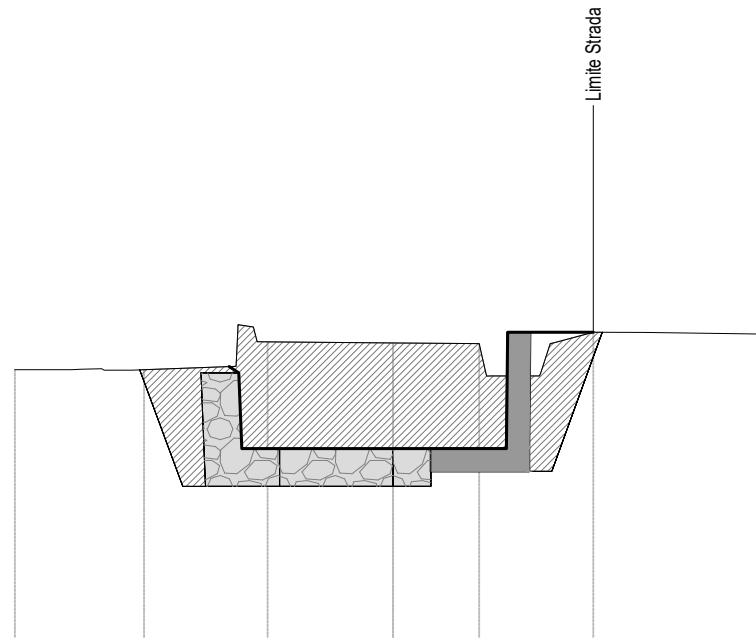
PROGRESSIVE TERRENO		-5.00	-4.50	-3.49	-2.40		2.05	3.16	5.00
QUOTE TERRENO		29.20	29.26	29.14	29.06	28.90	28.45	29.02	29.00
DISTANZE PARZIALI TERRENO					1.66		1.05		1.84
PROGRESSIVE PROGETTO				-2.91	-1.95		1.95	2.87	
QUOTE PROGETTO			29.09	27.30	27.30	27.30	27.30	28.97	
DISTANZE PARZIALI PROGETTO			0.66		1.95		1.95	0.62	

AFFLUENTE FOSSO DELLE GORE - 3

Tabella Materiali - AFG 3 - Sez 1

Materiale	Area (m ²)	Vol. (m ³)	Vol. Cum. (m ³)
Scavo	9.43	0.00	0.00
CLS	0.85	0.00	0.00
Scogliera	2.00	0.00	0.00

Affluente Fosso delle Gore
 AFG 3 - Sez 1
 Scala : 1:100:100
 Q.Rif. : 25.00

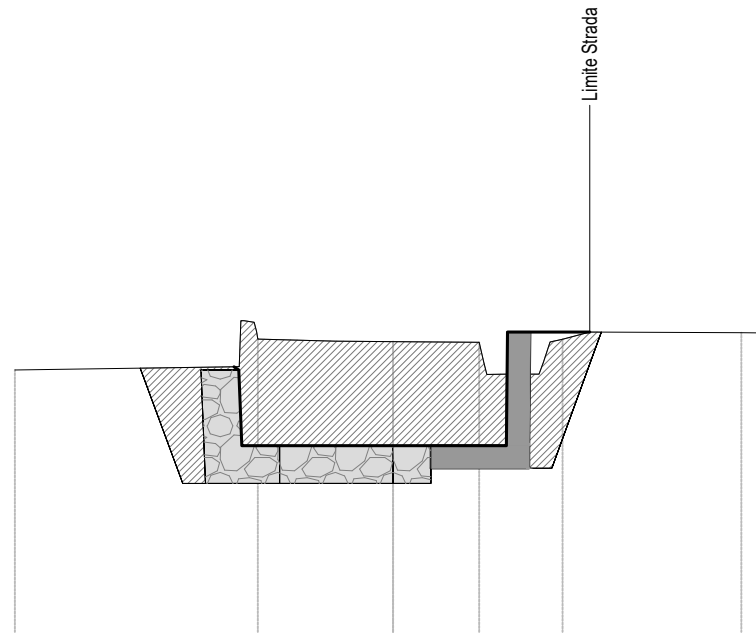


PROGRESSIVE TERRENO	-5.00	-3.29	-1.66	1.14	2.65	5.00	
QUOTE TERRENO	28.53	28.53	28.90	28.89	28.88	29.03	29.00
DISTANZE PARZIALI TERRENO		1.22		1.66	1.14		1.68
PROGRESSIVE PROGETTO		-2.17	-2.00	0.00	1.50	2.65	
QUOTE PROGETTO		28.58	27.49	27.49	27.49	29.03	
DISTANZE PARZIALI PROGETTO		0.04	2.00	1.50	0.02	0.83	

Tabella Materiali - AFG 3 - Sez 2

Materiale	Area (m ²)	Vol. (m ³)	Vol. Cum. (m ³)
Scavo	9.29	50.83	50.83
CLS	0.84	4.59	4.59
Scogliera	2.00	10.84	10.84

Affluente Fosso delle Gore
AFG 3 - Sez 2
Scala : 1:100:100
Q.Rif. : 25.00

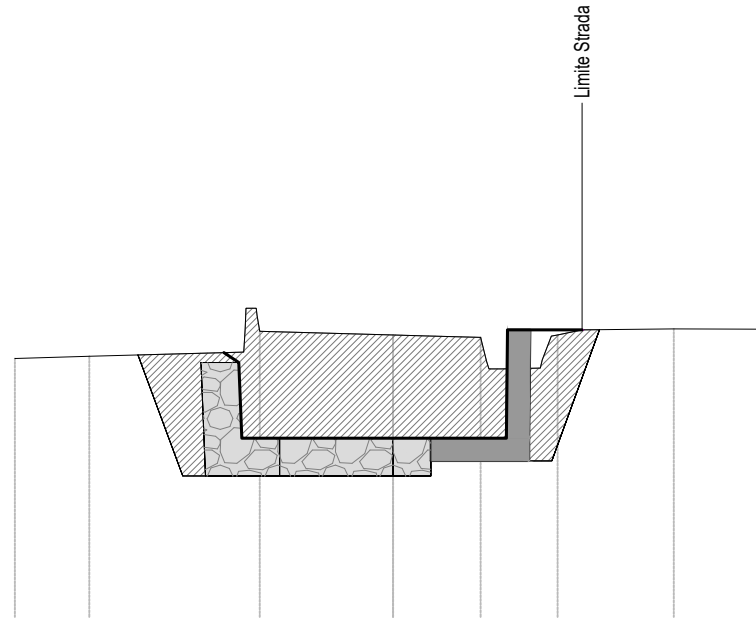


PROGRESSIVE TERRENO	-5.00	-1.79	1.14	2.24	4.61	5.00
QUOTE TERRENO	28.46	28.87	28.84	28.83	28.87	28.96 28.95
DISTANZE PARZIALI TERRENO	2.90	1.03	1.14	2.00		
PROGRESSIVE PROGETTO		-2.10 -2.00		1.50	2.60	
QUOTE PROGETTO		28.51 27.46	27.46	27.46	28.97	
DISTANZE PARZIALI PROGETTO		0.04	2.00	1.50	0.02 0.79	

Tabella Materiali - AFG 3 - Sez 3

Materiale	Area (m ²)	Vol. (m ³)	Vol. Cum. (m ³)
Scavo	9.32	186.08	236.91
CLS	0.82	16.60	21.20
Scogliera	2.00	39.90	50.74

Affluente Fosso delle Gore
 AFG 3 - Sez 3
 Scala : 1:100:100
 Q.Rif. : 25.00

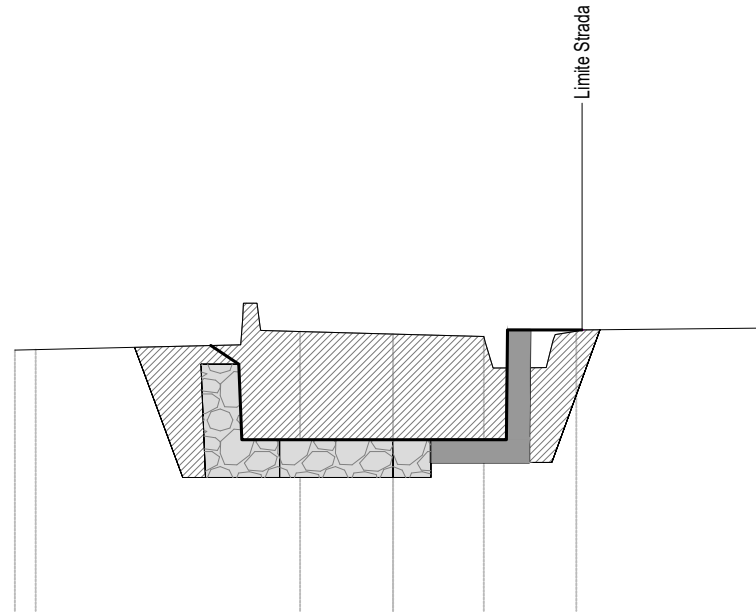


PROGRESSIVE TERRENO	-5.00	-4.02	-1.76		1.16	2.18	3.71	5.00
QUOTE TERRENO	28.42	28.45	28.78	28.73	28.70	28.73	28.81	28.80
DISTANZE PARZIALI TERRENO		2.04		1.76			1.21	1.29
PROGRESSIVE PROGETTO			-2.24	-2.00		1.50	2.50	
QUOTE PROGETTO			28.50	27.36	27.36	27.36	28.80	
DISTANZE PARZIALI PROGETTO			0.04	2.00	1.50	0.01	0.69	

Tabella Materiali - AFG 3 - Sez 4

Materiale	Area (m ²)	Vol. (m ³)	Vol. Cum. (m ³)
Scavo	9.67	189.85	426.76
CLS	0.83	16.45	37.65
Scogliera	2.00	39.90	90.64

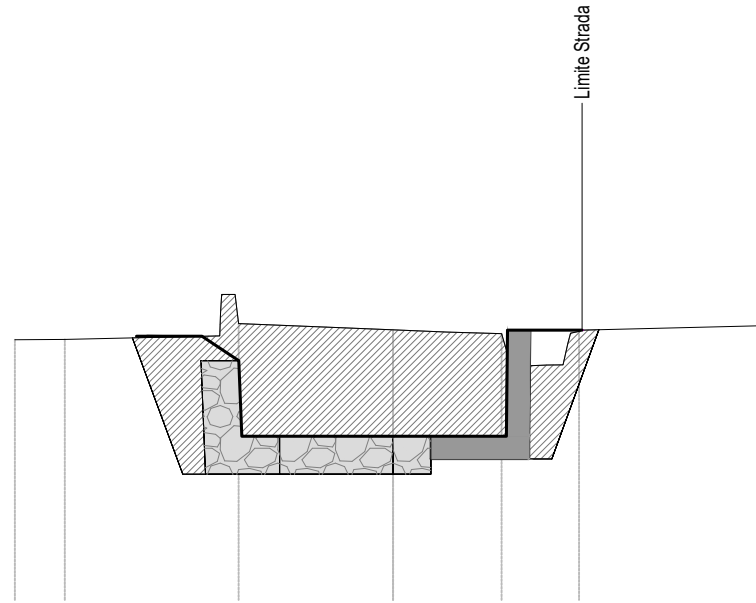
Affluente Fosso delle Gore
 AFG 3 - Sez 4
 Scala : 1:100:100
 Q.Rif. : 25.00



PROGRESSIVE TERRENO		-5.00	-4.73			-1.23		1.20		2.43		5.00
QUOTE TERRENO		28.45	28.46			28.70	28.66	28.63		28.70		28.74
DISTANZE PARZIALI TERRENO			2.71			1.23		1.20			2.50	
PROGRESSIVE PROGETTO				-2.41	-2.00				1.50	2.50		
QUOTE PROGETTO				28.51	27.26		27.26	27.26	27.26	28.72		
DISTANZE PARZIALI PROGETTO				0.04	2.00		1.50	0.01	0.69			

Tabella Materiali - AFG 3 - Sez 5			
Materiale	Area (m ²)	Vol. (m ³)	Vol. Cum. (m ³)
Scavo	9.85	195.13	621.89
CLS	0.81	16.37	54.02
Scogliera	2.00	39.90	130.54

Affluente Fosso delle Gore
 AFG 3 - Sez 5
 Scala : 1:100:100
 Q.Rif. : 25.00

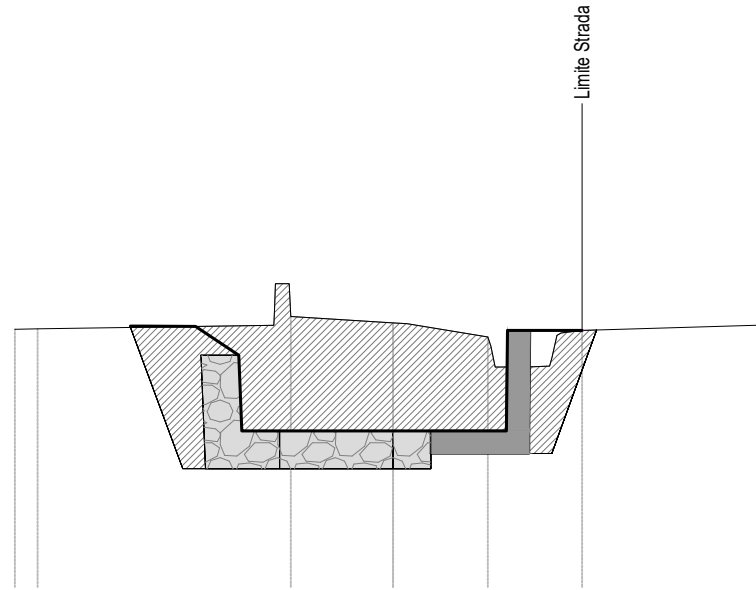


PROGRESSIVE TERRENO	-5.00	-4.34		-2.04		1.44	2.46	5.00	
QUOTE TERRENO	28.44	28.45		28.66	28.57	28.52	28.55	28.63	
DISTANZE PARZIALI TERRENO			2.05		2.04			2.50	
PROGRESSIVE PROGETTO		-3.39	-3.04	-2.53	-2.00	0.00	1.50	2.50	
QUOTE PROGETTO		28.49	28.49	28.49	27.16	27.16	27.16	28.57	
DISTANZE PARZIALI PROGETTO				0.49	0.04	2.00	1.50	0.01	0.69

Tabella Materiali - AFG 3 - Sez 6

Materiale	Area (m²)	Vol. (m³)	Vol. Cum. (m³)
Scavo	9.74	195.85	817.75
CLS	0.79	16.00	70.02
Scogliera	2.00	170.44	

Affluente Fosso delle Gore
 AFG 3 - Sez 6
 Scala : 1:100:100
 Q.Rif. : 25.00

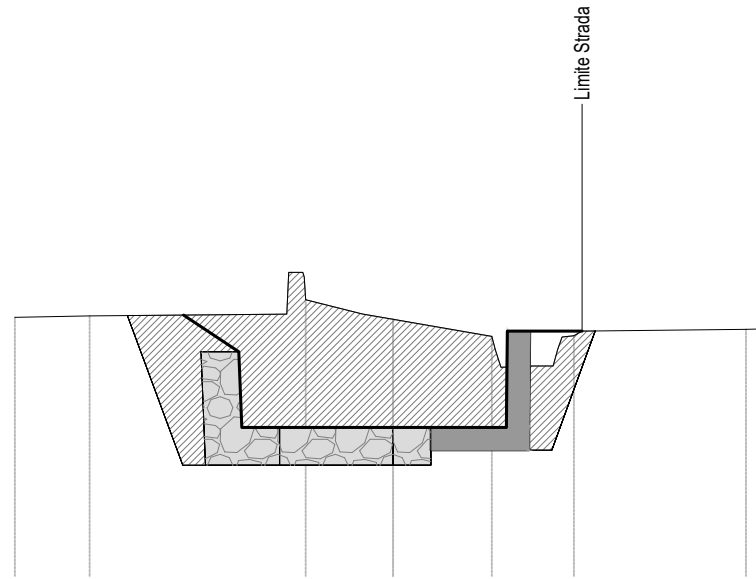


PROGRESSIVE TERRENO		-5.00	-4.70		-1.35		1.25	2.50		5.00
QUOTE TERRENO		28.41	28.41		28.58	28.49	28.31	28.39		28.47
DISTANZE PARZIALI TERRENO				3.12		1.35	1.07		2.50	
PROGRESSIVE PROGETTO			-3.47	-3.30	-2.61	-2.00	0.00	1.50	2.50	
QUOTE PROGETTO			28.45	28.45	28.44	27.06	27.06	27.06	28.39	
DISTANZE PARZIALI PROGETTO				0.68	0.57	0.04	2.00	1.50	0.01	0.69

Tabella Materiali - AFG 3 - Sez 7

Materiale	Area (m²)	Vol. (m³)	Vol. Cum. (m³)
Scavo	9.97	197.08	1014.82
CLS	0.77	15.61	85.63
Scogliera	2.00	210.34	

Affluente Fosso delle Gore
 AFG 3 - Sez 7
 Scala : 1:100:100
 Q.Rif. : 25.00

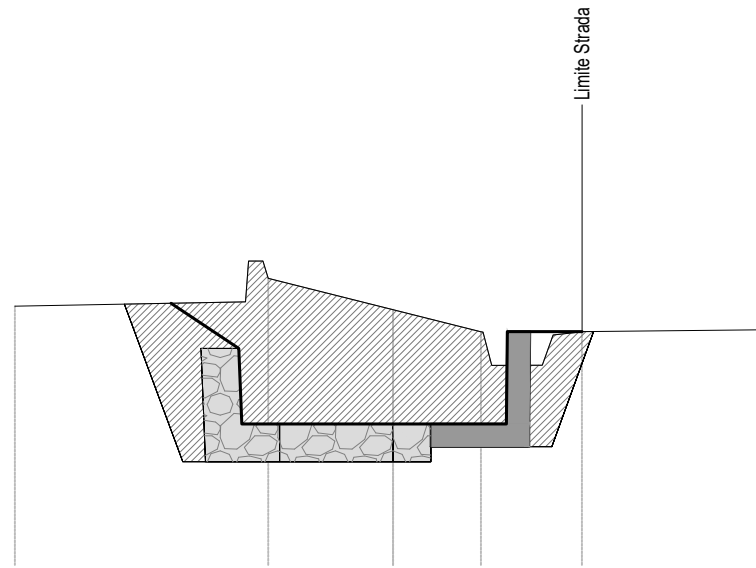


PROGRESSIVE TERRENO	-5.00	-4.01		-1.15		1.31	2.39		4.67	5.00
QUOTE TERRENO	28.42	28.44		28.65	28.39	28.17	28.18		28.26	28.27
DISTANZE PARZIALI TERRENO			2.61			1.31			2.17	
PROGRESSIVE PROGETTO			-2.77	-2.00			1.50	2.50		
QUOTE PROGETTO			28.45	26.96		26.96	26.96	28.24		
DISTANZE PARZIALI PROGETTO			0.73	0.04	2.00	1.50	0.01	0.69		

Tabella Materiali - AFG 3 - Sez 8

Materiale	Area (m ²)	Vol. (m ³)	Vol. Cum. (m ³)
Scavo	10.51	204.81	1219.63
CLS	0.76	15.29	100.92
Scogliera	2.00	39.90	250.24

Affluente Fosso delle Gore
 AFG 3 - Sez 8
 Scala : 1:100:100
 Q.Rif. : 25.00

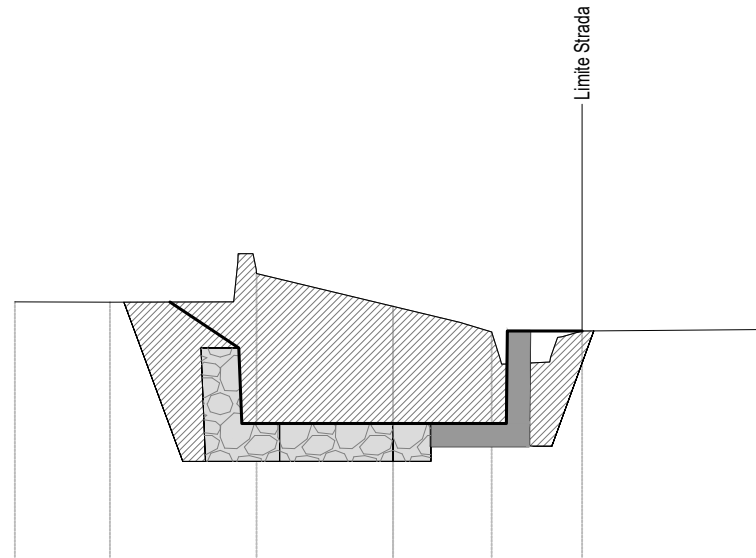


PROGRESSIVE TERRENO	-5.00		-1.65		1.16	2.50		5.00
QUOTE TERRENO	28.42		28.79		28.38	28.08	28.08	28.11
DISTANZE PARZIALI TERRENO		3.05		1.65		1.16		2.50
PROGRESSIVE PROGETTO		-2.93	-2.00		0.00	1.50	2.50	
QUOTE PROGETTO		28.46	26.86		26.86	26.86	28.09	
DISTANZE PARZIALI PROGETTO		0.89	0.04		2.00	1.50	0.01	0.69

Tabella Materiali - AFG 3 - Sez 9

Materiale	Area (m ²)	Vol. (m ³)	Vol. Cum. (m ³)
Scavo	10.74	212.48	1432.10
CLS	0.76	15.13	116.05
Scogliera	2.00	39.90	290.14

Affluente Fosso delle Gore
 AFG 3 - Sez 9
 Scala : 1:100:100
 Q.Rif. : 25.00

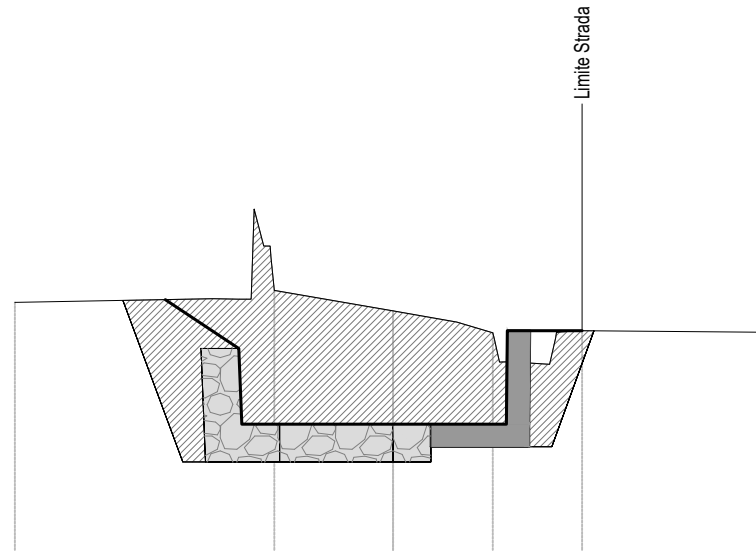


PROGRESSIVE TERRENO	-5.00	-3.74	-1.81	0.00	1.31	2.50	4.89	5.00
QUOTE TERRENO	28.37	28.37	28.75	28.31	27.98	27.99	28.01	28.01
DISTANZE PARZIALI TERRENO	1.26	1.64	1.81				1.53	
PROGRESSIVE PROGETTO		-2.95	-2.00	0.00	1.50	2.50		
QUOTE PROGETTO		28.37	26.76	26.76	26.76	27.99		
DISTANZE PARZIALI PROGETTO		0.91	0.04	2.00	1.50	0.01	0.69	

Tabella Materiali - AFG 3 - Sez 10

Materiale	Area (m ²)	Vol. (m ³)	Vol. Cum. (m ³)
Scavo	10.64	213.74	1645.84
CLS	0.76	15.17	131.23
Scogliera	2.00	39.90	330.04

Affluente Fosso delle Gore
 AFG 3 - Sez 10
 Scala : 1:100:100
 Q.Rif. : 25.00

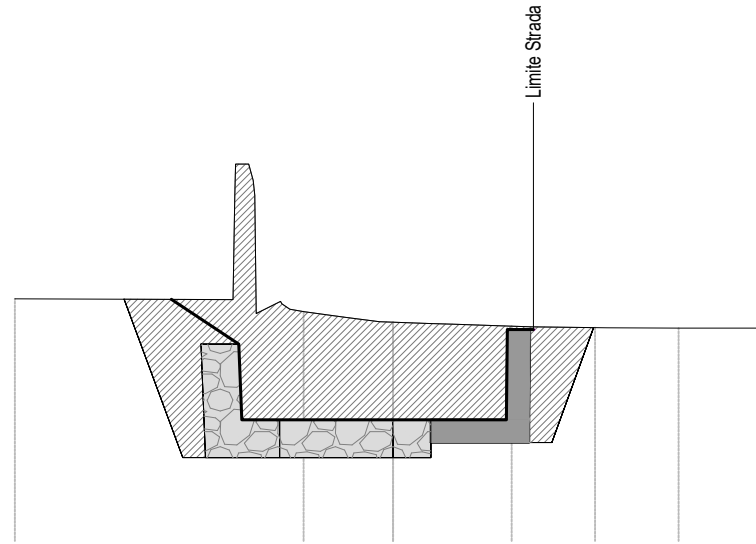


PROGRESSIVE TERRENO	-5.00		-1.57		1.32	2.50	5.00
QUOTE TERRENO	28.27		28.43	28.16	27.87	27.90	27.88
DISTANZE PARZIALI TERRENO		2.62	0.04	1.57			2.50
PROGRESSIVE PROGETTO		-3.01	-2.00		1.50	2.50	
QUOTE PROGETTO		28.31	26.66	26.66	26.66	27.90	
DISTANZE PARZIALI PROGETTO		0.97	0.04	2.00	1.50	0.01	0.69

Tabella Materiali - AFG 3 - Sez 11

Materiale	Area (m²)	Vol. (m³)	Vol. Cum. (m³)
Scavo	10.55	131.47	1777.31
CLS	0.75	9.36	140.59
Scogliera	2.00	24.76	354.80

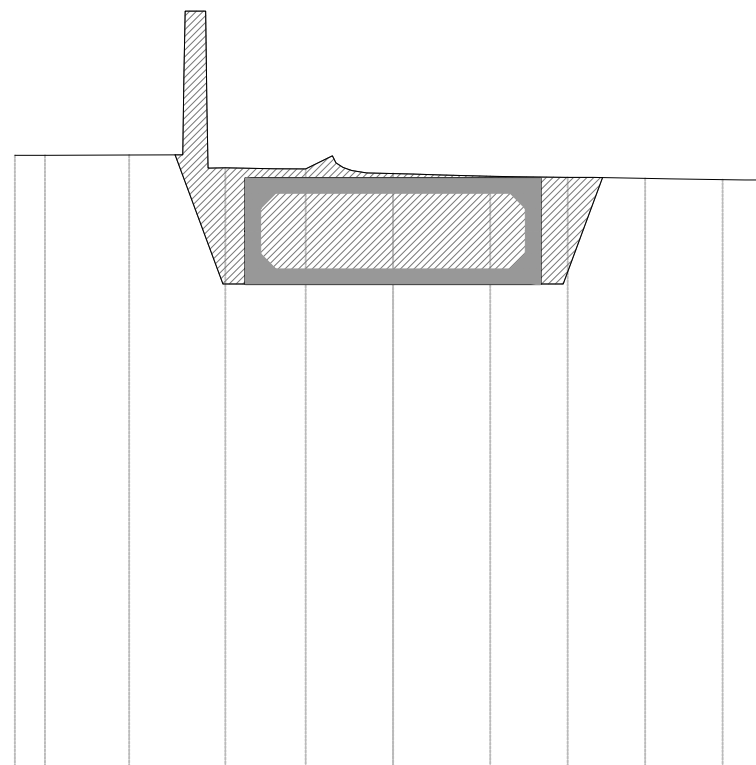
Affluente Fosso delle Gore
 AFG 3 - Sez 11
 Scala : 1:100:100
 Q.Rif. : 25.00



PROGRESSIVE TERRENO	-5.00			-1.18	0.00	1.57	2.67	3.78	4.84	5.00
QUOTE TERRENO	28.20			28.03	27.89	27.84	27.82	27.82	27.81	27.81
DISTANZE PARZIALI TERRENO		2.88	0.02	0.02						
PROGRESSIVE PROGETTO		-2.93	-2.93	-2.00		1.50	1.86			
QUOTE PROGETTO		28.20	28.19	26.60	26.60	26.60	27.80			
DISTANZE PARZIALI PROGETTO			0.89	0.04	2.00	1.50	0.01			

AFFLUENTE FOSSO DELLE GORE - 4

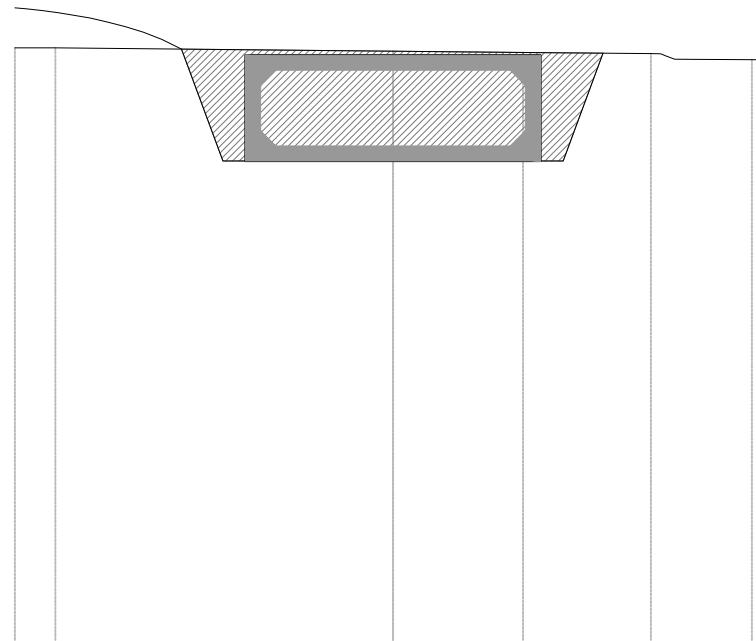
Tabella Materiali - AFG 4 - Sez 1			
Materiale	Area (m ²)	Vol. (m ³)	Vol. Cum. (m ³)
Scavo	8.11	0.00	0.00
CLS	2.04	0.00	0.00



Affluente Fosso delle Gore
 AFG 4 - Sez 1
 Scala : 1:100:100
 Q.Rif. : 20.00

PROGRESSIVE TERRENO	-5.00	-4.60	-3.49	-2.22	-1.16		1.29	2.31	3.33	4.36	5.00		
QUOTE TERRENO	28.09	28.09	28.09	27.92	27.91	27.85	27.81	27.80	27.79	27.77	27.76		
DISTANZE PARZIALI TERRENO			1.11	0.01	0.02								
PROGRESSIVE PROGETTO	-5.00	-4.60	-3.49	-2.75	-2.22	-1.16	-0.55	0.65	1.29	2.31	3.33	4.36	5.00
QUOTE PROGETTO				28.10	26.39		26.39		26.39	27.79			
DISTANZE PARZIALI PROGETTO				0.63		1.95		1.95		0.52			

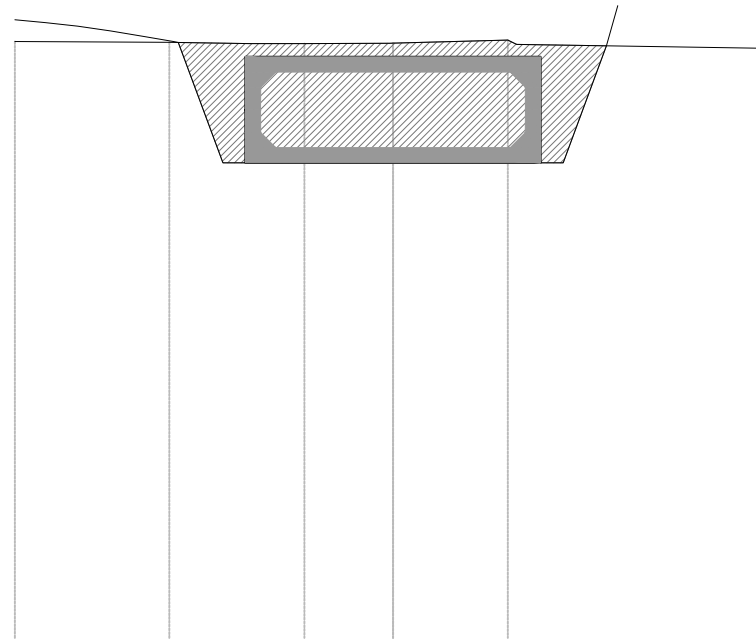
Tabella Materiali - AFG 4 - Sez 2			
Materiale	Area (m ²)	Vol. (m ³)	Vol. Cum. (m ³)
Scavo	7.32	81.65	81.65
CLS	2.04	21.61	21.61



Affluente Fosso delle Gore
 AFG 4 - Sez 2
 Scala : 1:100:100
 Q.Rif. : 20.00

PROGRESSIVE TERRENO		-5.00	-4.47			1.72	3.41	4.75	5.00	
QUOTE TERRENO		27.83	27.83		27.79	27.77	27.75	27.67	27.67	
DISTANZE PARZIALI TERRENO				4.47		1.72	1.69			
PROGRESSIVE PROGETTO		-5.00	-4.47			1.72	3.41	3.98	4.75	5.00
QUOTE PROGETTO		28.36	28.35	28.26	28.11	27.81	26.33	26.33	26.33	27.76
DISTANZE PARZIALI PROGETTO					0.55	1.95	1.95		0.53	

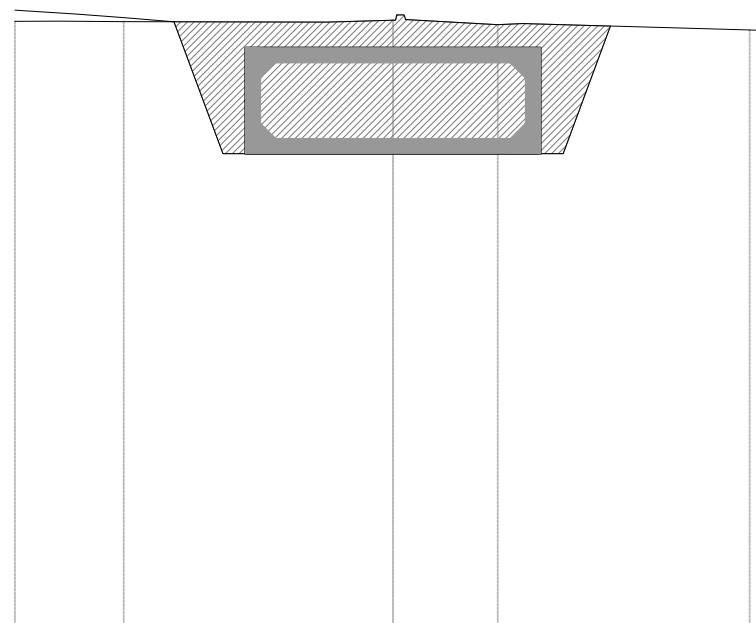
Tabella Materiali - AFG 4 - Sez 3			
Materiale	Area (m ²)	Vol. (m ³)	Vol. Cum. (m ³)
Scavo	8.04	76.77	158.43
CLS	2.04	20.41	42.02



Affluente Fosso delle Gore
 AFG 4 - Sez 3
 Scala : 1:100:100
 Q.Rif. : 20.00

PROGRESSIVE TERRENO	-5.00	-2.96	-1.17	1.52	5.00			
QUOTE TERRENO	27.89	27.88	27.86	27.87	27.91	27.80		
DISTANZE PARZIALI TERRENO		2.04	1.05	1.13	1.52	3.37		
PROGRESSIVE PROGETTO	-5.00	-2.96	-1.90	-1.17	1.52	5.00		
QUOTE PROGETTO	28.18	28.14	28.03	27.88	26.28	26.28	27.83	28.36
DISTANZE PARZIALI PROGETTO			0.59	1.95	1.95	0.57	0.15	

Tabella Materiali - AFG 4 - Sez 4			
Materiale	Area (m ²)	Vol. (m ³)	Vol. Cum. (m ³)
Scavo	8.92	84.78	243.21
CLS	2.04	20.41	62.42

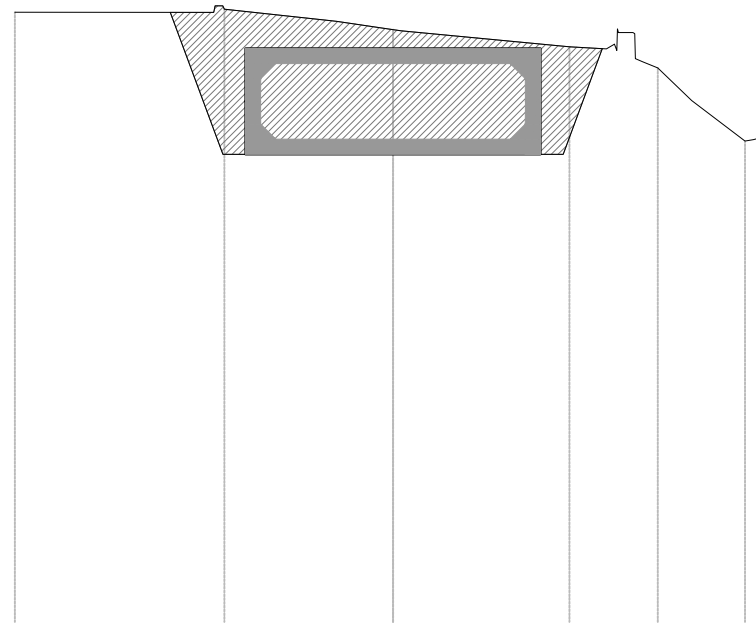


Affluente Fosso delle Gore
 AFG 4 - Sez 4
 Scala : 1:100:100
 Q.Rif. : 20.00

PROGRESSIVE TERRENO		-5.00		-3.56				1.39		4.72	5.00
QUOTE TERRENO		27.98		27.98			28.00	27.94		27.87	27.86
DISTANZE PARZIALI TERRENO					2.68			1.22		3.00	
PROGRESSIVE PROGETTO		-5.00	-4.41	-3.56		-0.88		1.39		4.72	5.00
QUOTE PROGETTO		28.13	28.12	28.08	28.03	27.98	26.23	26.23	26.23	27.92	
DISTANZE PARZIALI PROGETTO			0.64	0.65	0.66	0.65		1.95		1.95	0.62

Tabella Materiali - AFG 4 - Sez 5			
Materiale	Area (m ²)	Vol. (m ³)	Vol. Cum. (m ³)
Scavo	8.53	86.27	329.48
CLS	2.04	20.18	82.60

Affluente Fosso delle Gore
 AFG 4 - Sez 5
 Scala : 1:100:100
 Q.Rif. : 20.00

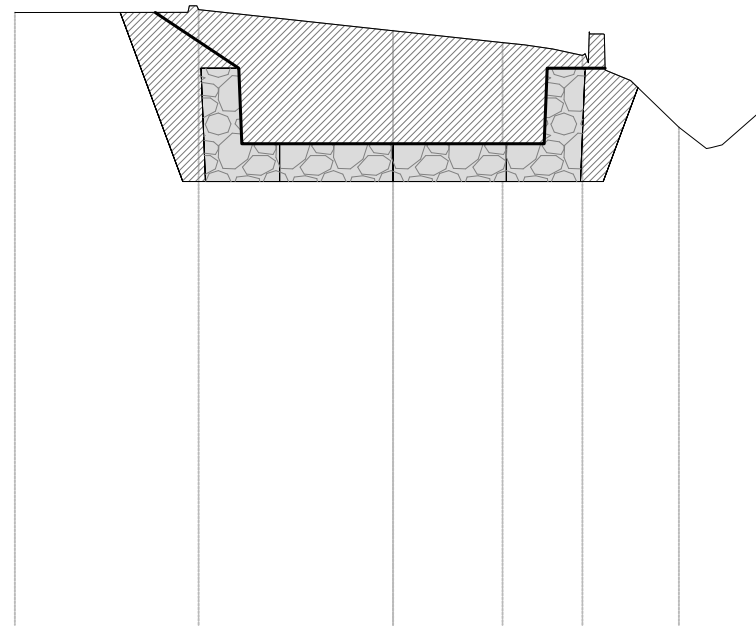


PROGRESSIVE TERRENO	-5.00	-2.23		2.33	3.50	4.66	5.00	
QUOTE TERRENO	28.06	28.10	27.83	27.61	27.33	26.36	26.52	
DISTANZE PARZIALI TERRENO		2.63	1.39	2.23				
PROGRESSIVE PROGETTO	-5.00	-2.23	-0.74	2.33	2.92	3.50	4.66	5.00
QUOTE PROGETTO		28.06	26.18	26.18	26.18	27.58		
DISTANZE PARZIALI PROGETTO		0.70	1.95	1.95	0.52			

AFFLUENTE FOSSO DELLE GORE - 5

Tabella Materiali - AFG 5 - Sez 1			
Materiale	Area (m ²)	Vol. (m ³)	Vol. Cum. (m ³)
Scavo	12.41	0.00	0.00
Scogliera	3.49	0.00	0.00

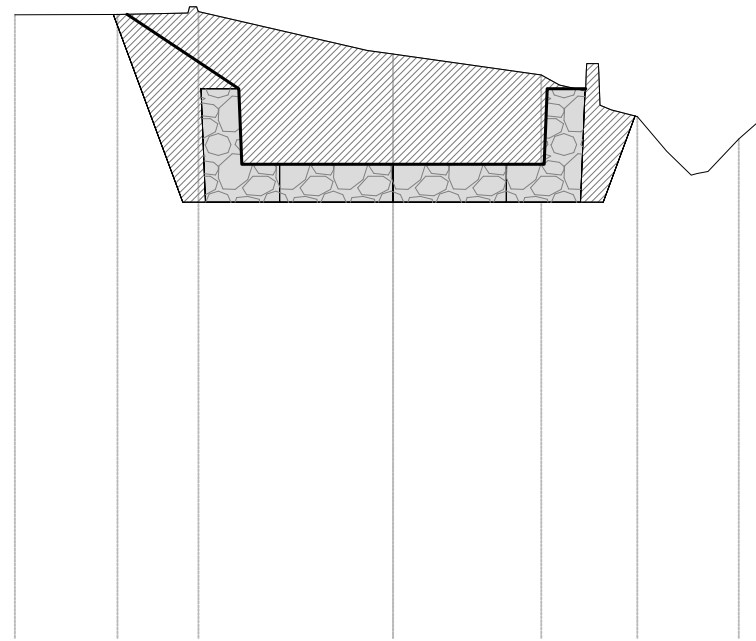
Affluente Fosso delle Gore
 AFG 5 - Sez 1
 Scala : 1:100:100
 Q.Rif. : 20.00



PROGRESSIVE TERRENO	-5.00	-2.57		1.45	2.50	3.78	4.83	5.00
QUOTE TERRENO	28.10	28.14	27.86	27.70	27.53	26.58	26.77	26.85
DISTANZE PARZIALI TERRENO	2.29	2.57	1.45					
PROGRESSIVE PROGETTO	-3.15	-2.00	0.00	2.00	2.54	2.81		
QUOTE PROGETTO	28.10	25.86	25.86	25.86	25.86	27.11		
DISTANZE PARZIALI PROGETTO	1.11	0.00	2.00	2.00	0.50			

Tabella Materiali - AFG 5 - Sez 2

Materiale	Area (m ²)	Vol. (m ³)	Vol. Cum. (m ³)
Scavo	12.54	249.48	249.48
Scogliera	3.49	69.80	

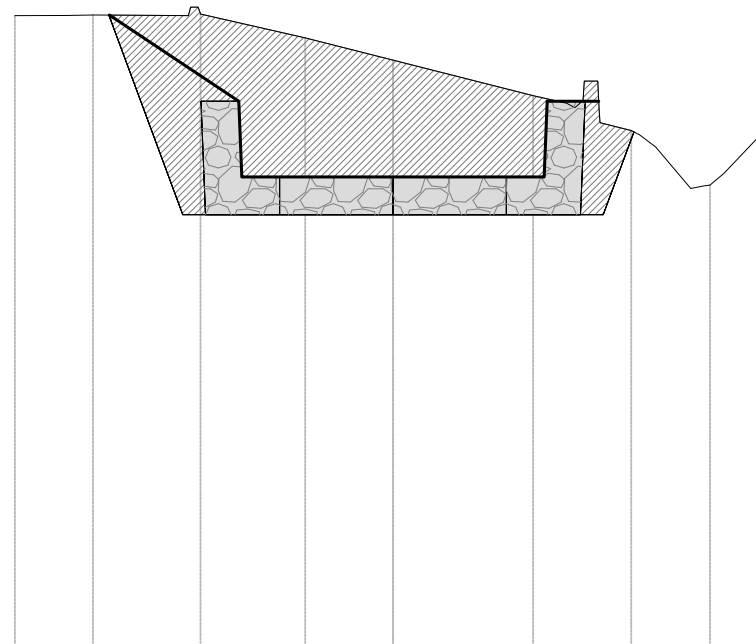


Affluente Fosso delle Gore
 AFG 5 - Sez 2
 Scala : 1:100:100
 Q.Rif. : 20.00

PROGRESSIVE TERRENO	-5.00	-3.64	-2.57		1.96	3.23	4.57	5.00
QUOTE TERRENO	28.24	28.25	28.28	27.72	27.45	26.90	26.60	26.81
DISTANZE PARZIALI TERRENO		1.36		2.23	1.96			
PROGRESSIVE PROGETTO		-3.62	-2.00	0.00	2.00	2.54	2.55	
QUOTE PROGETTO		28.25	25.76	25.76	25.76	26.90		
DISTANZE PARZIALI PROGETTO			1.48	0.04	2.00	0.04		

Tabella Materiali - AFG 5 - Sez 3

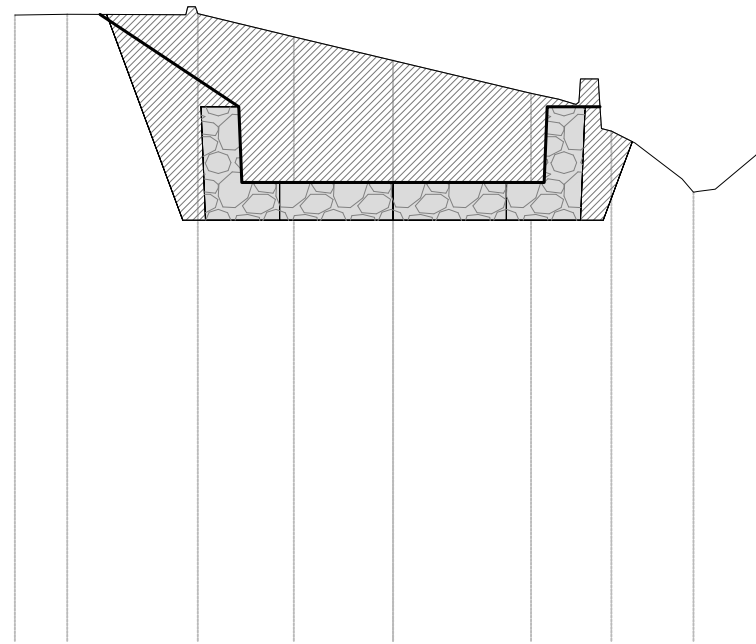
Materiale	Area (m ²)	Vol. (m ³)	Vol. Cum. (m ³)
Scavo	12.94	254.84	504.32
Scogliera	3.49	69.80	139.60



Affluente Fosso delle Gore
 AFG 5 - Sez 3
 Scala : 1:100:100
 Q.Rif. : 20.00

PROGRESSIVE TERRENO	-5.00	-3.97	-2.55	-1.16		1.85	3.15	4.19	5.00
QUOTE TERRENO	28.30	28.31	28.32	28.00	27.71	27.24	26.78	26.05	26.72
DISTANZE PARZIALI TERRENO		1.26	1.38	1.16	1.85				
PROGRESSIVE PROGETTO		-3.75	-2.00	0.00		2.00	2.54	2.72	
QUOTE PROGETTO		28.30	25.66	25.66		25.66	26.76		
DISTANZE PARZIALI PROGETTO		1.71	0.04	2.00	2.00	0.04			

Tabella Materiali - AFG 5 - Sez 4			
Materiale	Area (m ²)	Vol. (m ³)	Vol. Cum. (m ³)
Scavo	13.46	264.01	768.32
Scogliera	3.49	209.40	

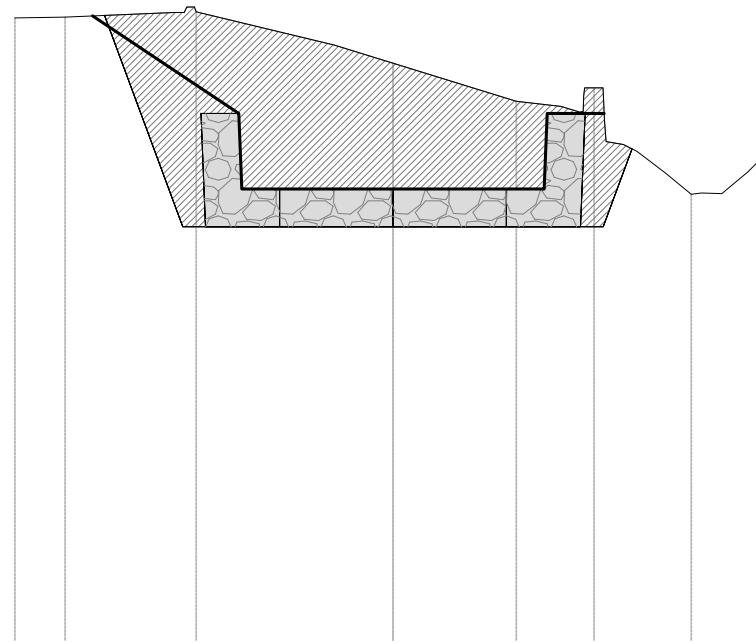


Affluente Fosso delle Gore
 AFG 5 - Sez 4
 Scala : 1:100:100
 Q.Rif. : 20.00

PROGRESSIVE TERRENO	-5.00	-4.31	-2.58	-1.31		1.83	2.89	3.97	5.00
QUOTE TERRENO	28.28	28.29	28.30	27.99	27.68	27.24	26.74	25.93	26.58
DISTANZE PARZIALI TERRENO		1.09		1.27	1.31	1.83			
PROGRESSIVE PROGETTO		-3.87		-2.00		2.00	2.54	2.74	
QUOTE PROGETTO		28.29	25.56		25.56		25.56	26.60	
DISTANZE PARZIALI PROGETTO			1.83	0.04	2.00	2.00	0.04		

Tabella Materiali - AFG 5 - Sez 5

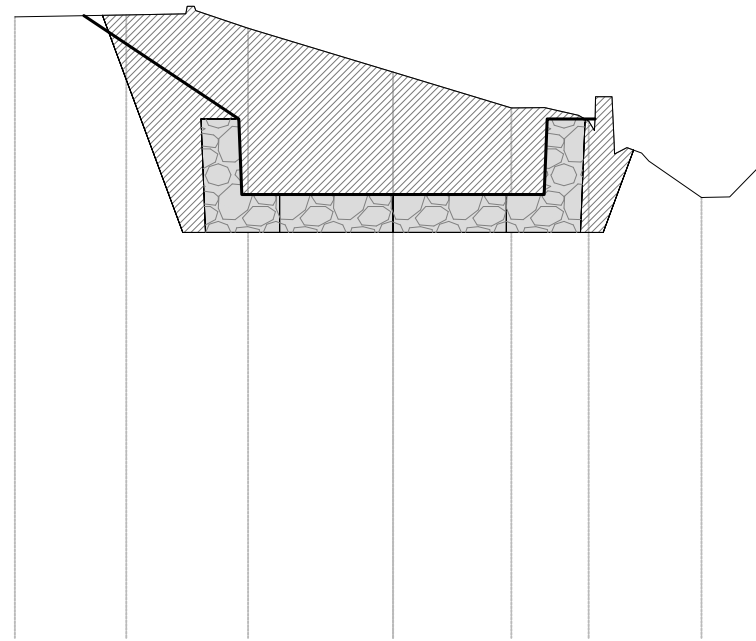
Materiale	Area (m ²)	Vol. (m ³)	Vol. Cum. (m ³)
Scavo	13.80	272.57	1040.89
Scogliera	3.49	279.20	



Affluente Fosso delle Gore
 AFG 5 - Sez 5
 Scala : 1:100:100
 Q.Rif. : 20.00

PROGRESSIVE TERRENO	-5.00	-4.34	-2.60		1.63	2.66	3.94	4.96	5.00
QUOTE TERRENO	28.23	28.24	28.31	27.63	27.12	27.30	25.89	26.46	26.46
DISTANZE PARZIALI TERRENO		1.45	1.83	1.63					
PROGRESSIVE PROGETTO		-3.97	-2.00		2.00	2.54	2.79		
QUOTE PROGETTO		28.26	25.46	25.46	25.46	26.49			
DISTANZE PARZIALI PROGETTO		1.93	0.04	2.00	2.00	0.04			

Tabella Materiali - AFG 5 - Sez 6			
Materiale	Area (m ²)	Vol. (m ³)	Vol. Cum. (m ³)
Scavo	13.83	276.25	1317.13
Scogliera	3.49	349.00	

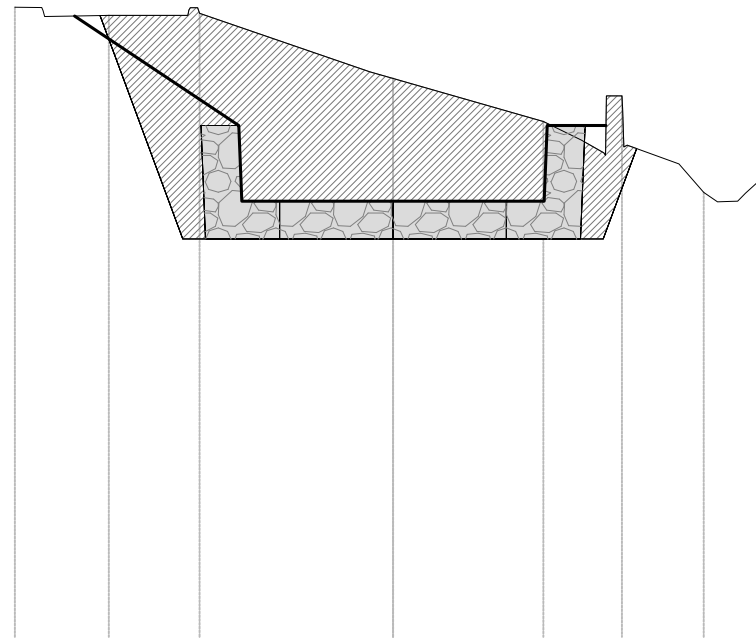


Affluente Fosso delle Gore
 AFG 5 - Sez 6
 Scala : 1:100:100
 Q.Rif. : 20.00

PROGRESSIVE TERRENO	-5.00	-3.53	-1.92		1.56	2.59	4.08	5.00
QUOTE TERRENO	28.22	28.24	28.06	27.48	27.01	26.84	25.82	26.38
DISTANZE PARZIALI TERRENO		1.47		1.92	1.56			
PROGRESSIVE PROGETTO		-4.09	-2.00			2.00	2.54	2.67
QUOTE PROGETTO		28.23	25.36	25.36		25.36	26.45	
DISTANZE PARZIALI PROGETTO			2.05	0.04	2.00	2.00	0.04	

Tabella Materiali - AFG 5 - Sez 7

Materiale	Area (m ²)	Vol. (m ³)	Vol. Cum. (m ³)
Scavo	13.95	277.76	1594.90
Scogliera	3.49	69.80	418.80

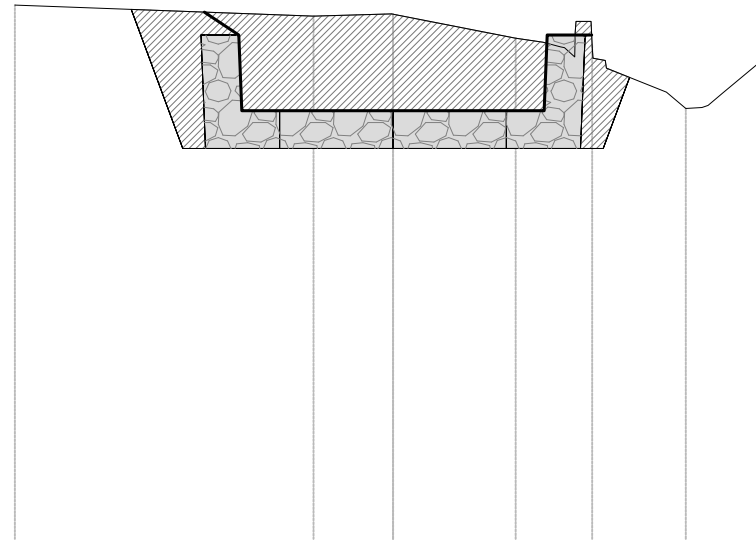


Affluente Fosso delle Gore
 AFG 5 - Sez 7
 Scala : 1:100:100
 Q.Rif. : 20.00

PROGRESSIVE TERRENO	-5.00	-3.76	-2.56		1.99	3.03	4.11	5.00
QUOTE TERRENO	28.33	28.22	28.25	27.39	26.82	27.16	25.88	26.18
DISTANZE PARZIALI TERRENO		1.04	2.26	1.99				
PROGRESSIVE PROGETTO	-4.21	-2.00			2.00	2.54	2.82	
QUOTE PROGETTO	28.22	25.26	25.26	25.26	25.26	26.46		
DISTANZE PARZIALI PROGETTO		2.17	0.04	2.00	2.00	0.04		

Tabella Materiali - AFG 5 - Sez 8			
Materiale	Area (m ²)	Vol. (m ³)	Vol. Cum. (m ³)
Scavo	10.01	238.48	1833.38
Scogliera	3.49	488.60	

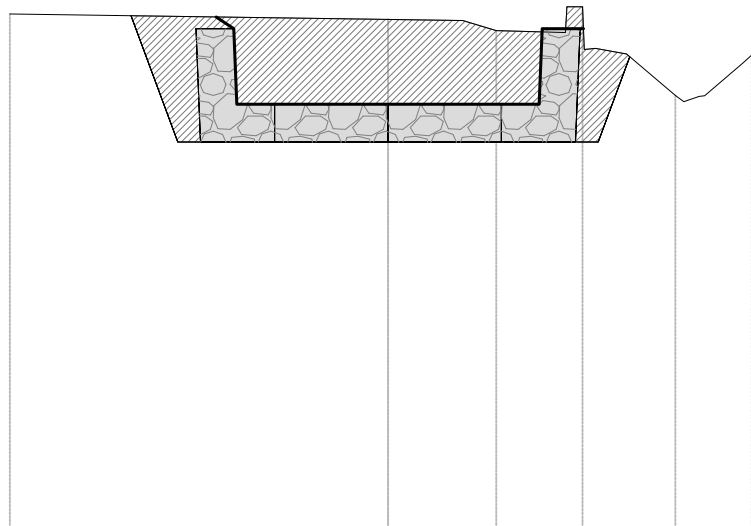
Affluente Fosso delle Gore
 AFG 5 - Sez 8
 Scala : 1:100:100
 Q.Rif. : 20.00



PROGRESSIVE TERRENO	-5.00		-1.05		1.62	2.63	3.87	5.00
QUOTE TERRENO	27.06		26.91	26.94	26.62	26.52	25.69	26.32
DISTANZE PARZIALI TERRENO		3.95		1.03	1.62			
PROGRESSIVE PROGETTO		-2.50	-2.00	0.00	2.00	2.54	2.63	
QUOTE PROGETTO	27.00	25.16		25.16		25.16	26.10	
DISTANZE PARZIALI PROGETTO		0.46	0.04	2.00		2.00	0.50	

Tabella Materiali - AFG 5 - Sez 9			
Materiale	Area (m ²)	Vol. (m ³)	Vol. Cum. (m ³)
Scavo	9.62	196.25	2029.63
Scogliera	3.49	69.80	558.40

Affluente Fosso delle Gore
 AFG 5 - Sez 9
 Scala : 1:100:100
 Q.Rif. : 20.00

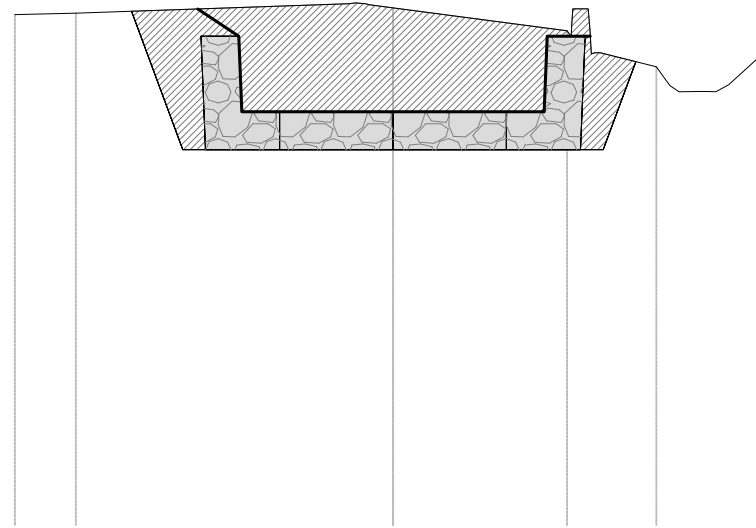


PROGRESSIVE TERRENO		-5.00				1.43	2.57	3.80	4.81	5.00
QUOTE TERRENO		26.76		26.69		26.54	26.85	25.68	26.22	26.22
DISTANZE PARZIALI TERRENO			5.00							
PROGRESSIVE PROGETTO			-2.27	-2.00		2.00	2.54	2.58		
QUOTE PROGETTO		26.73	25.06	25.06		25.06	26.19			
DISTANZE PARZIALI PROGETTO			0.04	2.00		2.00	0.04	0.50		

Tabella Materiali - AFG 5 - Sez 10

Materiale	Area (m ²)	Vol. (m ³)	Vol. Cum. (m ³)
Scavo	10.90	205.09	2234.72
Scogliera	3.49	628.20	

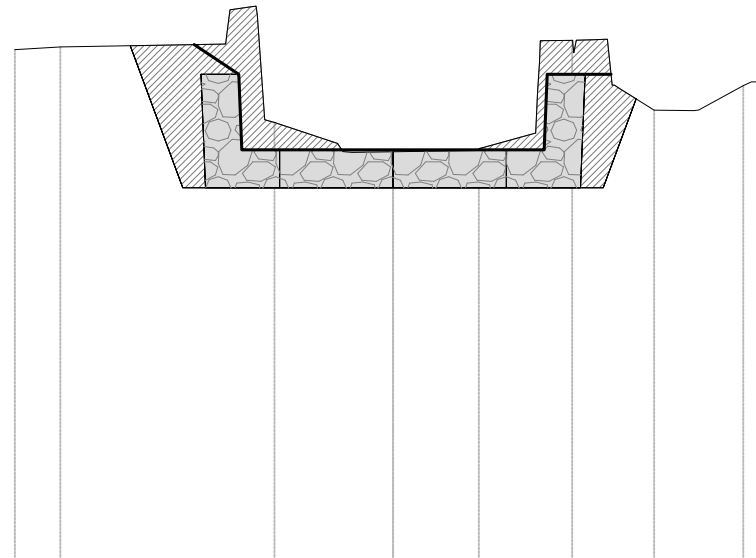
Affluente Fosso delle Gore
 AFG 5 - Sez 10
 Scala : 1:100:100
 Q.Rif. : 20.00



PROGRESSIVE TERRENO	-5.00	-4.19			2.30	3.48	4.97	5.00
QUOTE TERRENO	26.75	26.77		26.84	26.53	26.06	26.30	26.30
DISTANZE PARZIALI TERRENO			3.61		2.30			
PROGRESSIVE PROGETTO			-2.58	-2.00	2.00	2.54	2.61	
QUOTE PROGETTO		26.79	24.96	24.96	24.96	26.13		
DISTANZE PARZIALI PROGETTO			0.54	2.00	2.00	0.50		

Tabella Materiali - AFG 5 - Sez 11

Materiale	Area (m ²)	Vol. (m ³)	Vol. Cum. (m ³)
Scavo	7.01	143.55	2378.27
Scogliera	3.49	684.58	

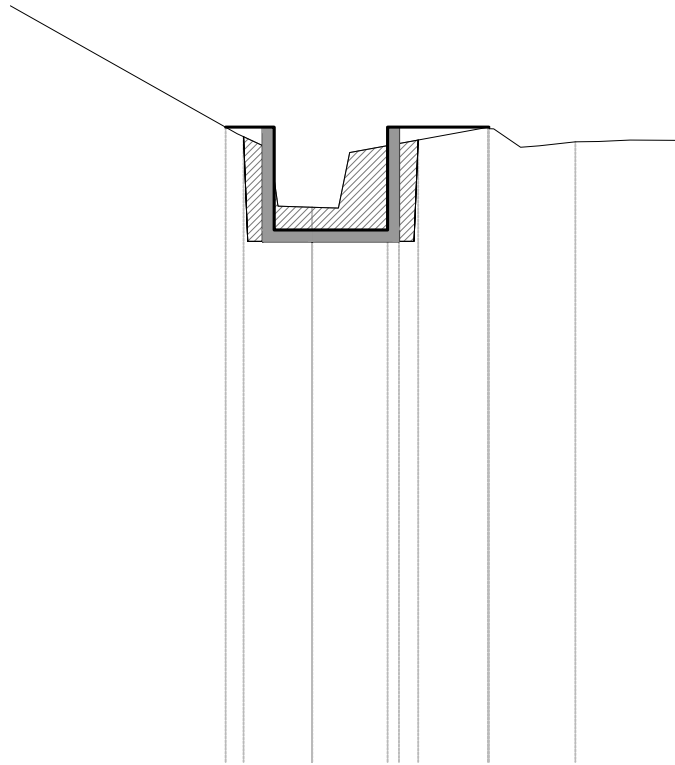


Affluente Fosso delle Gore
 AFG 5 - Sez 11
 Scala : 1:100:100
 Q.Rif. : 20.00

PROGRESSIVE TERRENO		-5.00	-4.40		-1.57		1.13	2.37	3.45	4.63	5.00
QUOTE TERRENO		26.71	26.74		25.75	25.36	25.38	26.83	25.91	26.23	26.28
DISTANZE PARZIALI TERRENO			2.19		0.10		1.13				
PROGRESSIVE PROGETTO				-2.63	-2.00			2.00	2.54	2.88	
QUOTE PROGETTO			26.76	24.88		24.88		24.88	26.06		
DISTANZE PARZIALI PROGETTO				0.59	0.04	2.00		2.00	0.04	0.50	

CANALETTA 1

Tabella Materiali - C1 - Sez 1			
Materiale	Area (m ²)	Vol. (m ³)	Vol. Cum. (m ³)
Scavo	2.09	0.00	0.00
CLS	0.68	0.00	0.00

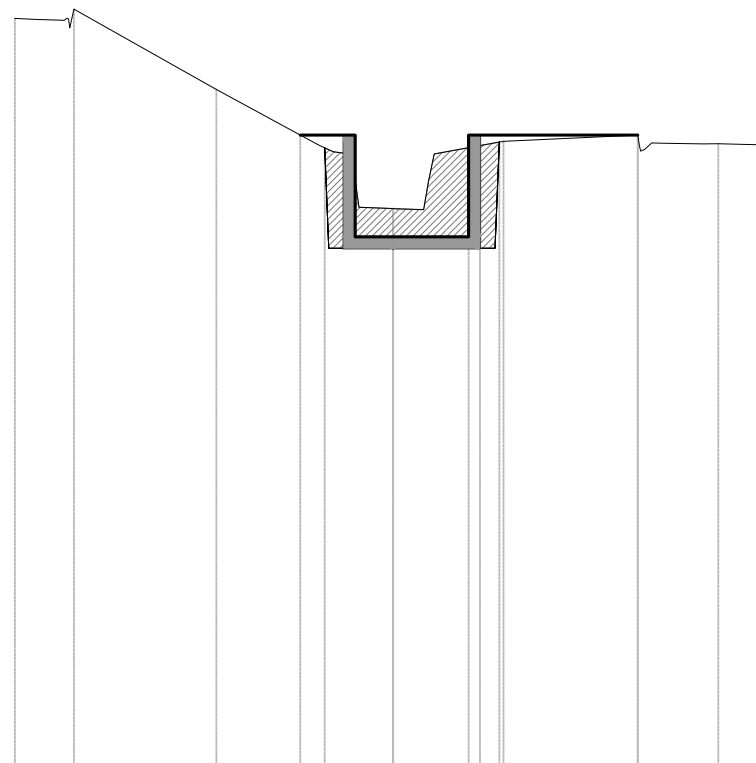


Canaletta 1
 C1 - Sez 1
 Scala : 1:100:100
 Q.Rif. : 20.00

PROGRESSIVE TERRENO	-5.00	-4.73				2.33	3.48	4.87	5.00
QUOTE TERRENO	30.35	30.42		27.34		28.40	28.20	28.22	28.22
DISTANZE PARZIALI TERRENO			3.74			1.83			
PROGRESSIVE PROGETTO				-0.91	-0.65		1.15	1.40	
QUOTE PROGETTO				28.27	26.89	26.89	26.89	28.23	
DISTANZE PARZIALI PROGETTO				0.06	0.65	1.15	0.05		

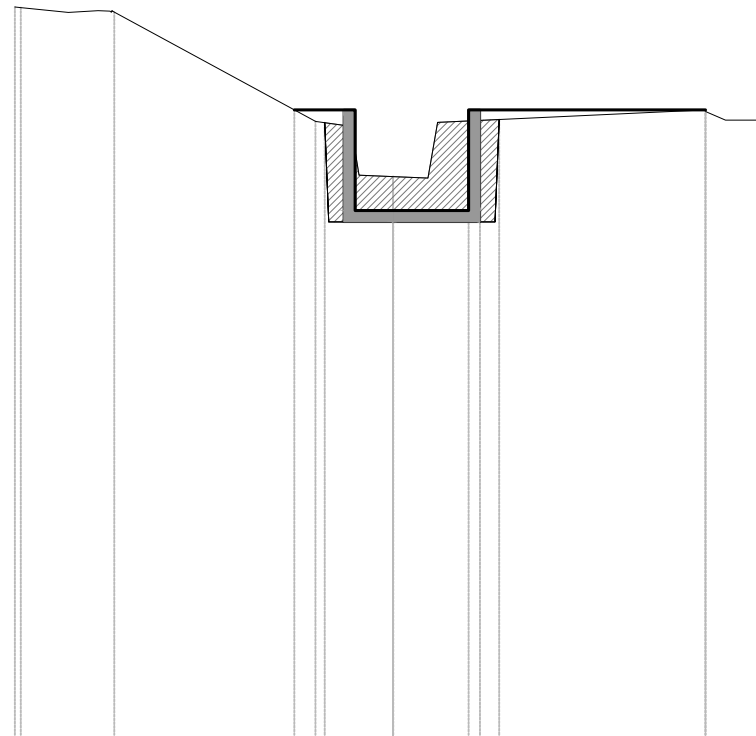
Tabella Materiali - C1 - Sez 2			
Materiale	Area (m ²)	Vol. (m ³)	Vol. Cum. (m ³)
Scavo	2.18	42.70	42.70
CLS	0.67	13.52	13.52

Canaletta 1
C1 - Sez 2
Scala : 1:100:100
Q.Rif. : 20.00



PROGRESSIVE TERRENO	-5.00	-4.22	-2.34		1.46	3.24	4.30	5.00
QUOTE TERRENO	29.87	30.00	28.94	27.36	28.25	28.33	28.22	28.20
DISTANZE PARZIALI TERRENO		1.88	1.34			1.77		
PROGRESSIVE PROGETTO				-0.90	-0.65	1.15	1.41	
QUOTE PROGETTO				28.16	26.84	26.84	26.84	28.24
DISTANZE PARZIALI PROGETTO				0.05	0.65	1.15	0.06	

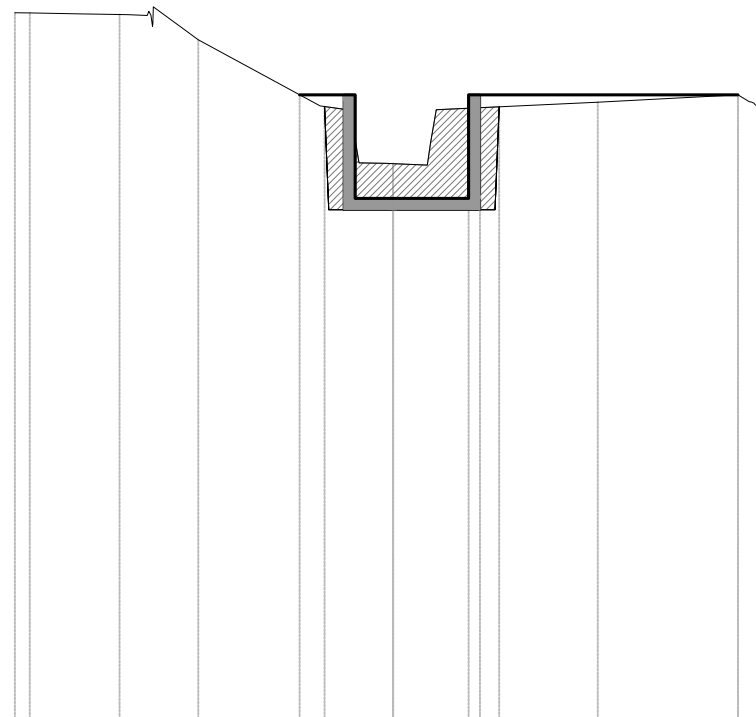
Tabella Materiali - C1 - Sez 3			
Materiale	Area (m ²)	Vol. (m ³)	Vol. Cum. (m ³)
Scavo	2.23	44.10	86.80
CLS	0.67	13.44	26.96



Canaletta 1
C1 - Sez 3
Scala : 1:100:100
Q.Rif. : 20.00

PROGRESSIVE TERRENO	-5.00	-4.92	-3.69	-1.03	4.13	5.00
QUOTE TERRENO	29.63	29.62	29.56	28.12	27.38	28.27
DISTANZE PARZIALI TERRENO			2.66		3.54	
PROGRESSIVE PROGETTO				-0.90	-0.65	1.15
QUOTE PROGETTO				28.10	26.79	26.79
DISTANZE PARZIALI PROGETTO				0.05	0.65	1.15
						0.05

Tabella Materiali - C1 - Sez 4			
Materiale	Area (m ²)	Vol. (m ³)	Vol. Cum. (m ³)
Scavo	2.28	45.08	131.88
CLS	0.68	13.51	40.46

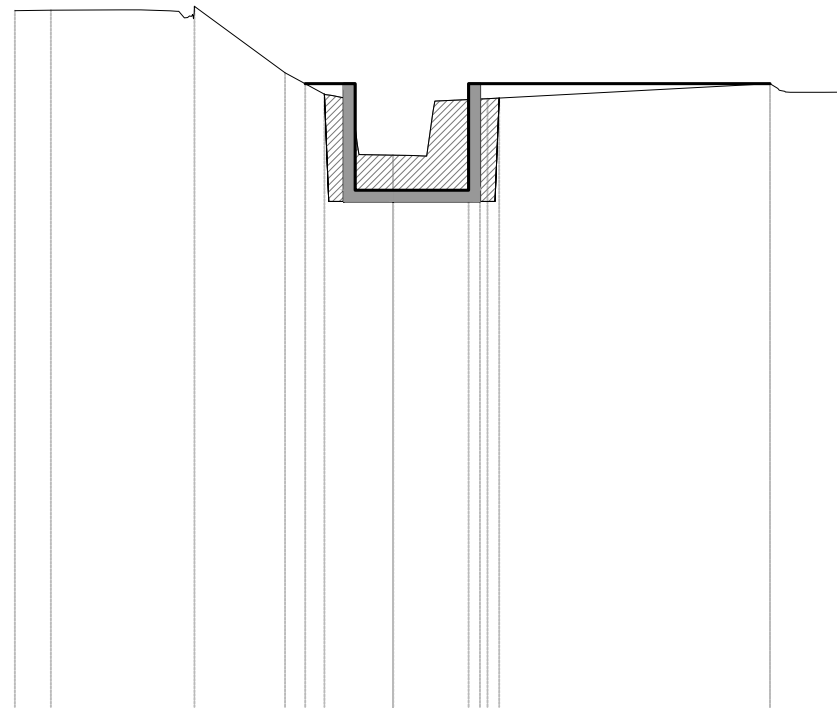


Canaletta 1
C1 - Sez 4
Scala : 1:100:100
Q.Rif. : 20.00

PROGRESSIVE TERRENO	-5.00	-4.80	-3.62	-2.58			2.71	4.56	5.00
QUOTE TERRENO	29.34	29.34	29.32	28.98		27.34	28.16	28.25	28.12
DISTANZE PARZIALI TERRENO				1.61			2.14	1.85	
PROGRESSIVE PROGETTO					-0.90	-0.65		1.15	1.40
QUOTE PROGETTO					28.10	26.74	26.74	26.74	28.10
DISTANZE PARZIALI PROGETTO					0.05	0.65	1.15	0.05	

Tabella Materiali - C1 - Sez 5			
Materiale	Area (m ²)	Vol. (m ³)	Vol. Cum. (m ³)
Scavo	2.32	45.94	177.82
CLS	0.69	13.73	54.20

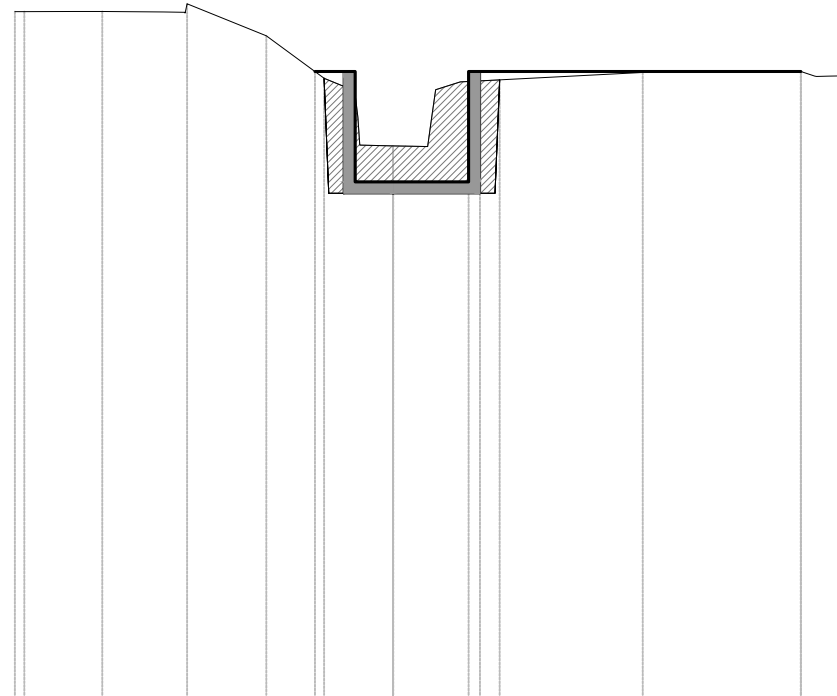
Canaletta 1
C1 - Sez 5
Scala : 1:100:100
Q.Rif. : 20.00



PROGRESSIVE TERRENO	-5.00	-4.52	-2.63	-1.43	1.25	4.99	6.00	
QUOTE TERRENO	29.21	29.21	29.27	28.39	27.30	28.05	28.24	28.13
DISTANZE PARZIALI TERRENO			1.20			3.74		
PROGRESSIVE PROGETTO				-0.91	-0.65	1.15	1.40	
QUOTE PROGETTO				28.10	26.69	26.69	26.69	28.05
DISTANZE PARZIALI PROGETTO				0.06	0.65	1.15	0.05	

Tabella Materiali - C1 - Sez 6

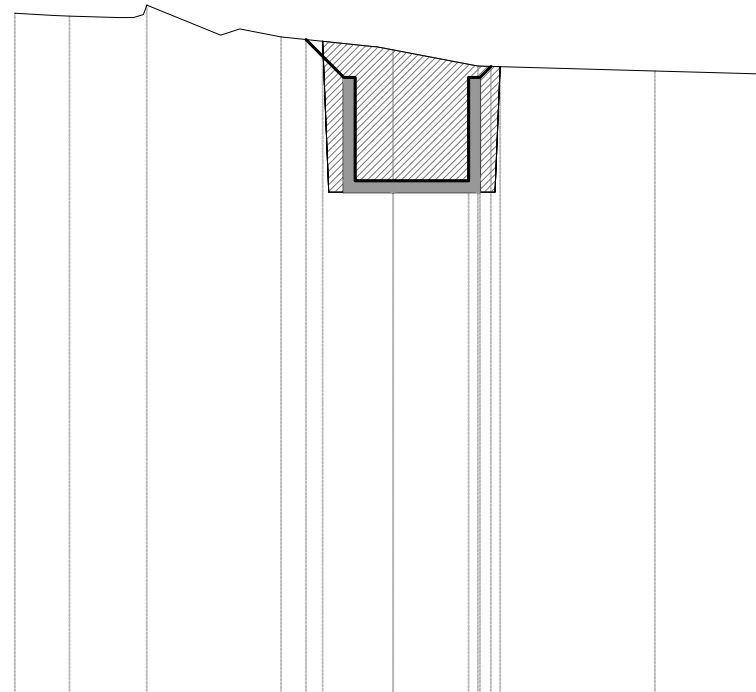
Materiale	Area (m ²)	Vol. (m ³)	Vol. Cum. (m ³)
Scavo	2.47	47.85	225.66
CLS	0.71	14.01	68.20



Canaletta 1
C1 - Sez 6
Scala : 1:100:100
Q.Rif. : 20.00

PROGRESSIVE TERRENO	-5.00	-4.87	-3.85	-2.72	-1.68			3.30	5.39	6.00
QUOTE TERRENO	29.04	29.04	29.04	29.14	28.72	27.26		28.23	28.25	28.19
DISTANZE PARZIALI TERRENO				1.05				2.41	2.09	
PROGRESSIVE PROGETTO						-0.91	-0.65	1.15	1.41	
QUOTE PROGETTO					28.16	26.64	26.64	26.64	28.13	
DISTANZE PARZIALI PROGETTO					0.06	0.65	1.15	0.06		

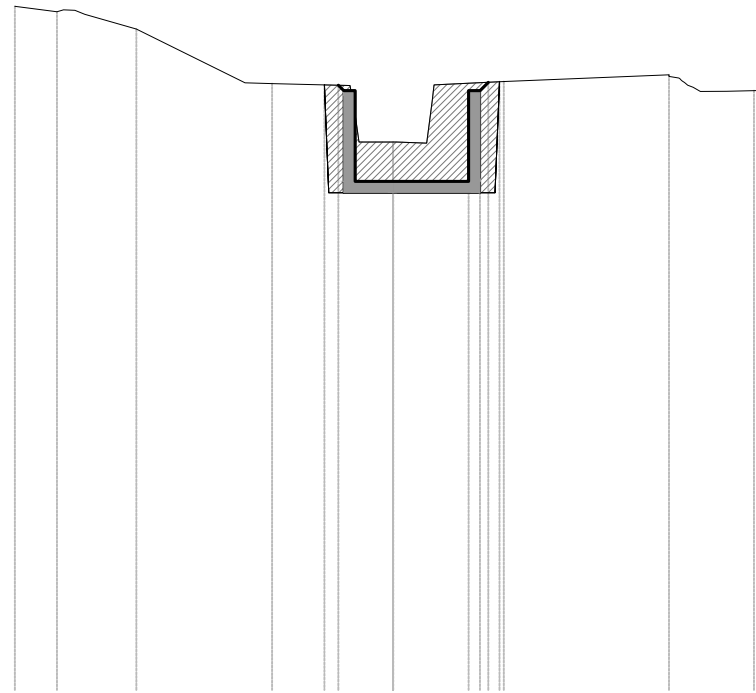
Tabella Materiali - C1 - Sez 7			
Materiale	Area (m ²)	Vol. (m ³)	Vol. Cum. (m ³)
Scavo	4.15	49.12	274.78
CLS	0.68	10.41	78.62



Canaletta 1
C1 - Sez 7
Scala : 1:100:100
Q.Rif. : 20.00

PROGRESSIVE TERRENO	-5.00	-4.28	-3.26	-1.48	1.12	3.46	5.00	
QUOTE TERRENO	28.96	28.93	29.07	28.65	28.48	28.26	28.20	28.16
DISTANZE PARZIALI TERRENO			0.98	1.21	1.12	2.34	1.54	
PROGRESSIVE PROGETTO				-0.93	-0.65	1.15	1.42	
QUOTE PROGETTO				26.59	26.60	26.60	26.60	26.26
DISTANZE PARZIALI PROGETTO				0.08	0.65	1.15	0.07	

Tabella Materiali - C1 - Sez 8			
Materiale	Area (m ²)	Vol. (m ³)	Vol. Cum. (m ³)
Scavo	2.47	27.72	302.49
CLS	0.63	5.54	84.15

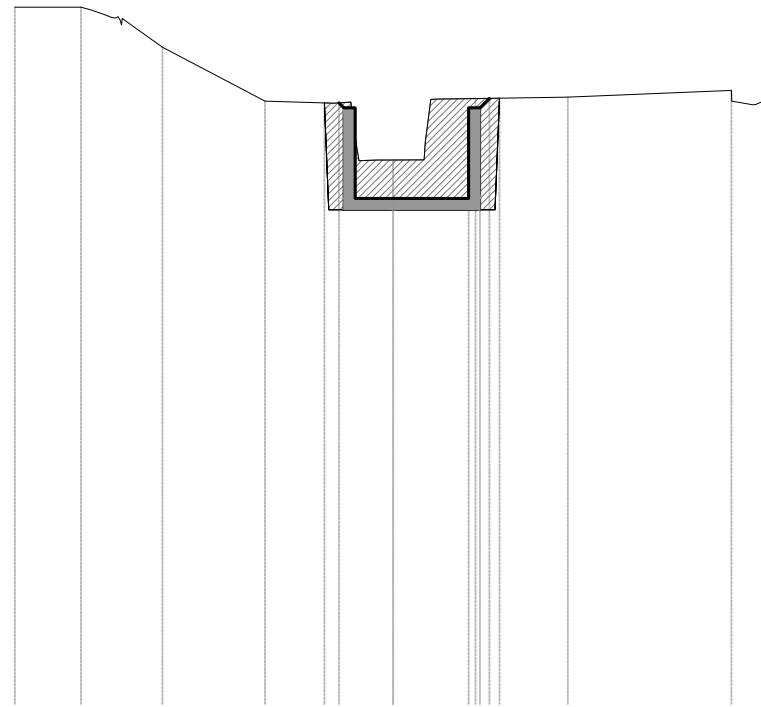


Canaletta 1
C1 - Sez 8
Scala : 1:100:100
Q.Rif. : 20.00

PROGRESSIVE TERRENO	-5.00	-4.44	-3.39	-1.60	1.47	3.65	4.77	5.00
QUOTE TERRENO	29.04	28.97	28.74	28.02	27.25	28.05	28.14	27.93
DISTANZE PARZIALI TERRENO			1.44	1.03		2.18		
PROGRESSIVE PROGETTO				-0.91	-0.65	1.15	1.41	
QUOTE PROGETTO				26.00	26.58	26.58	26.58	28.04
DISTANZE PARZIALI PROGETTO				0.06	0.65	1.15	0.06	

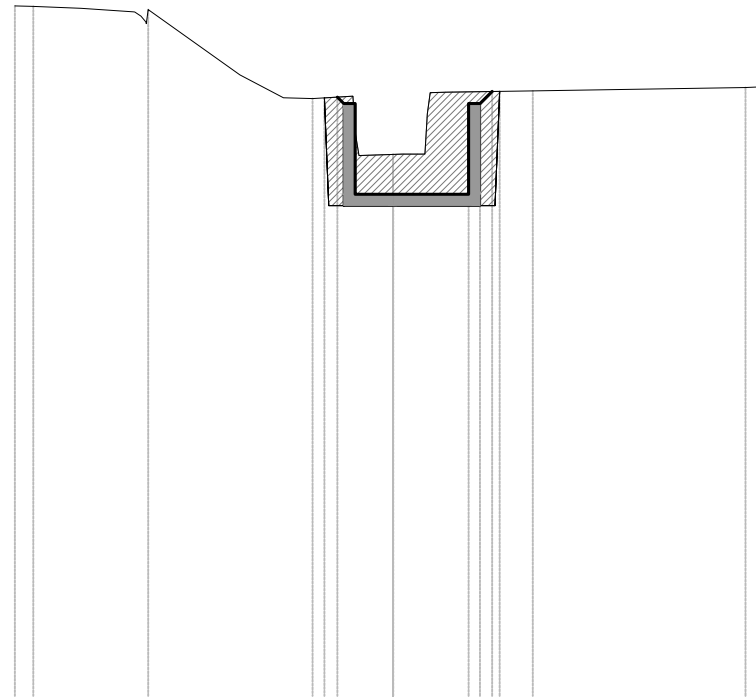
Tabella Materiali - C1 - Sez 9			
Materiale	Area (m ²)	Vol. (m ³)	Vol. Cum. (m ³)
Scavo	2.52	41.31	343.80
CLS	0.63	10.42	94.58

Canaletta 1
 C1 - Sez 9
 Scala : 1:100:100
 Q.Rif. : 20.00



PROGRESSIVE TERRENO	-5.00	-4.13	-3.05	-1.69	0.00	1.09	2.31	4.48	5.00
QUOTE TERRENO	29.22	29.22	28.69	27.97	27.19	28.01	28.03	28.11	27.99
DISTANZE PARZIALI TERRENO			1.36			1.22	2.16		
PROGRESSIVE PROGETTO					-0.91	-0.65	0.00	1.15	1.41
QUOTE PROGETTO				27.95	26.54	26.54	26.54	28.01	
DISTANZE PARZIALI PROGETTO				0.06	0.65	1.15	0.06		

Tabella Materiali - C1 - Sez 10			
Materiale	Area (m ²)	Vol. (m ³)	Vol. Cum. (m ³)
Scavo	2.59	51.04	394.84
CLS	0.63	12.60	107.18

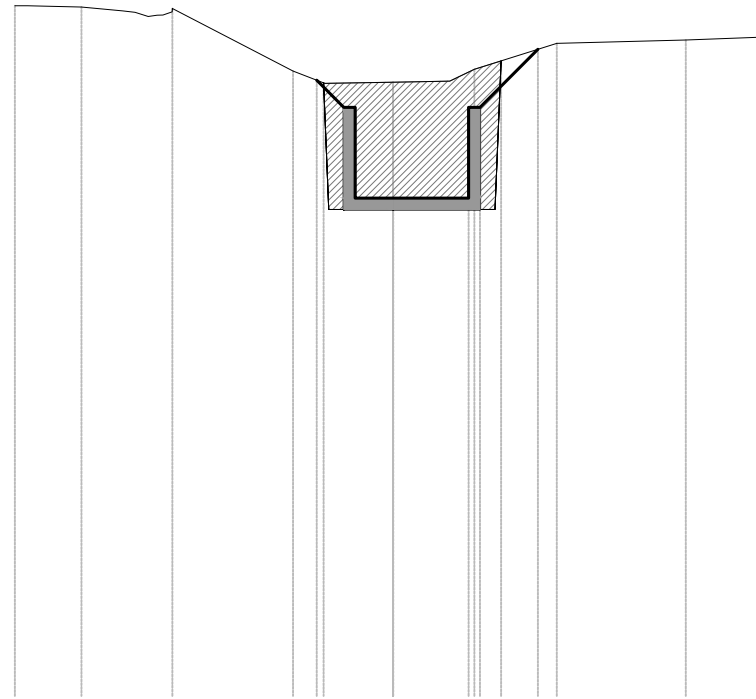


Canaletta 1
C1 - Sez 10
Scala : 1:100:100
Q.Rif. : 20.00

PROGRESSIVE TERRENO	-5.00	-4.76	-3.24	-1.06	0.00	1.85	4.66	5.00
QUOTE TERRENO	29.13	29.12	29.08	27.90	27.16	28.00	28.05	28.06
DISTANZE PARZIALI TERRENO			1.21			1.13	2.81	
PROGRESSIVE PROGETTO				-0.91	-0.65	0.00	1.15	1.41
QUOTE PROGETTO				27.91	26.49	26.49	26.49	28.00
DISTANZE PARZIALI PROGETTO				0.06	0.65	1.15	0.06	

Tabella Materiali - C1 - Sez 11

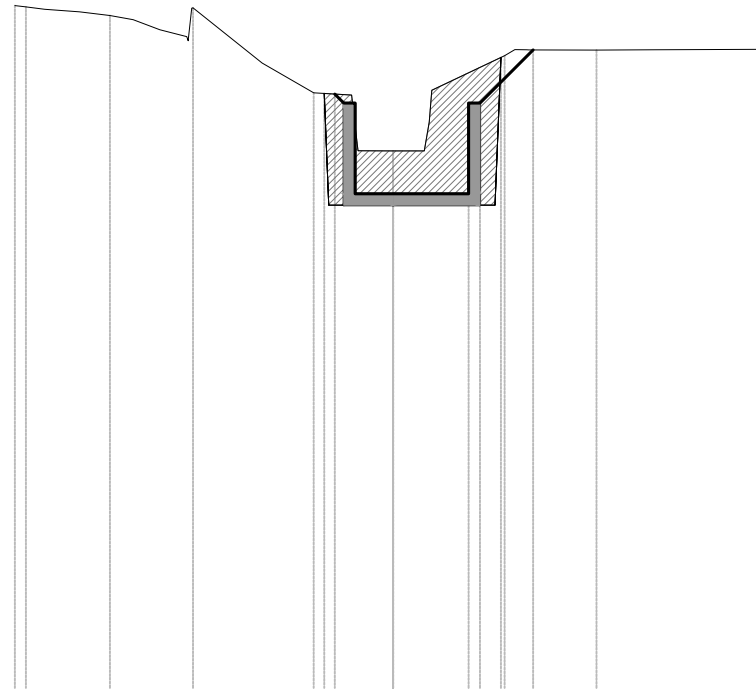
Materiale	Area (m ²)	Vol. (m ³)	Vol. Cum. (m ³)
Scavo	3.92	64.60	459.44
CLS	0.63	12.60	119.78



Canaletta 1
C1 - Sez 11
Scala : 1:100:100
Q.Rif. : 20.00

PROGRESSIVE TERRENO	-5.00	-4.12	-2.92	-1.32	1.08	2.17	3.87	5.00	
QUOTE TERRENO	28.13	29.11	29.09	28.26	28.12	28.29	28.63	28.68	28.72
DISTANZE PARZIALI TERRENO			1.60			1.09	1.71	1.13	
PROGRESSIVE PROGETTO				-0.92	-0.65	1.15	1.43		
QUOTE PROGETTO				28.11	26.44	26.44	28.40		
DISTANZE PARZIALI PROGETTO				0.07	0.65	1.15	0.08		

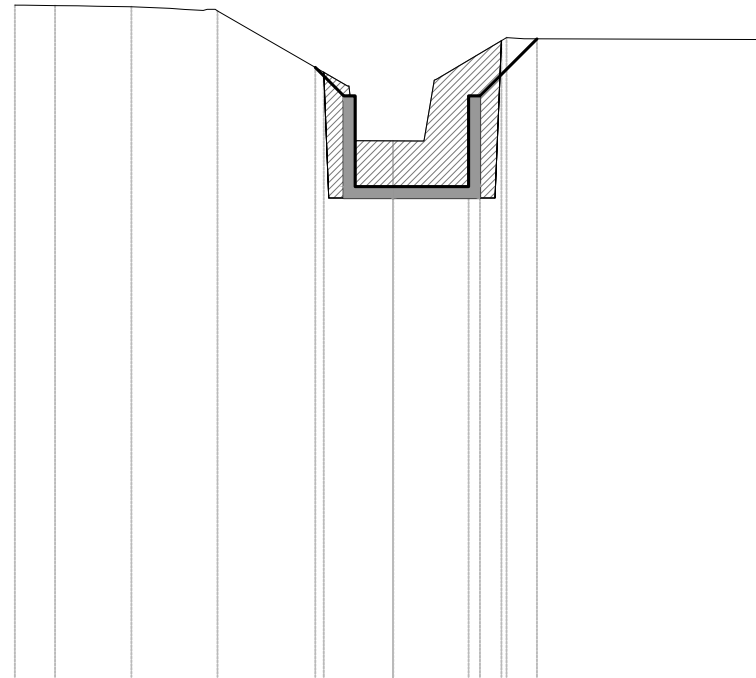
Tabella Materiali - C1 - Sez 12			
Materiale	Area (m ²)	Vol. (m ³)	Vol. Cum. (m ³)
Scavo	2.83	67.18	526.63
CLS	0.63	12.60	132.38



Canaletta 1
C1 - Sez 12
Scala : 1:100:100
Q.Rif. : 20.00

PROGRESSIVE TERRENO	-5.00	-4.85	-3.74	-2.65	-1.05	1.48	2.69	5.00	
QUOTE TERRENO	29.02	29.01	28.89	28.99	27.87	27.10	28.36	28.44	28.45
DISTANZE PARZIALI TERRENO				0.92			0.96		1.55
PROGRESSIVE PROGETTO					-0.91	-0.65	1.15	1.43	
QUOTE PROGETTO					27.86	26.39	26.39	26.39	28.34
DISTANZE PARZIALI PROGETTO					0.06	0.65	1.15	0.08	

Tabella Materiali - C1 - Sez 13			
Materiale	Area (m ²)	Vol. (m ³)	Vol. Cum. (m ³)
Scavo	2.93	57.58	584.20
CLS	0.63	12.60	144.98

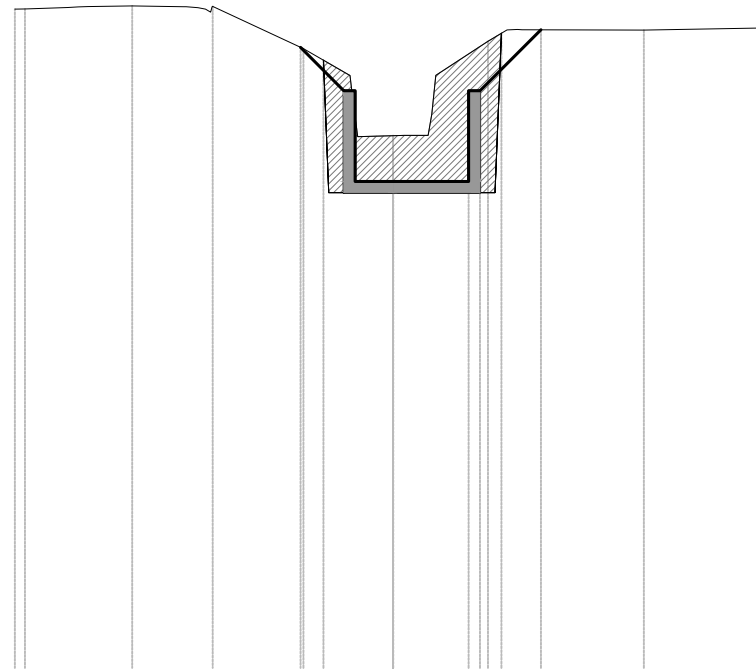


Canaletta 1
C1 - Sez 13
Scala : 1:100:100
Q.Rif. : 20.00

PROGRESSIVE TERRENO	-5.00	-4.47	-3.46	-2.32		1.50	5.00	
QUOTE TERRENO	28.89	28.88	28.86	28.81	27.09	28.46	28.43	
DISTANZE PARZIALI TERRENO				1.72		0.92	3.26	
PROGRESSIVE PROGETTO					-0.92	-0.65	1.15	1.43
QUOTE PROGETTO					26.00	26.34	26.34	26.34
DISTANZE PARZIALI PROGETTO					0.07	0.65	1.15	0.08

Tabella Materiali - C1 - Sez 14

Materiale	Area (m ²)	Vol. (m ³)	Vol. Cum. (m ³)
Scavo	2.95	58.84	643.04
CLS	0.63	12.60	157.58

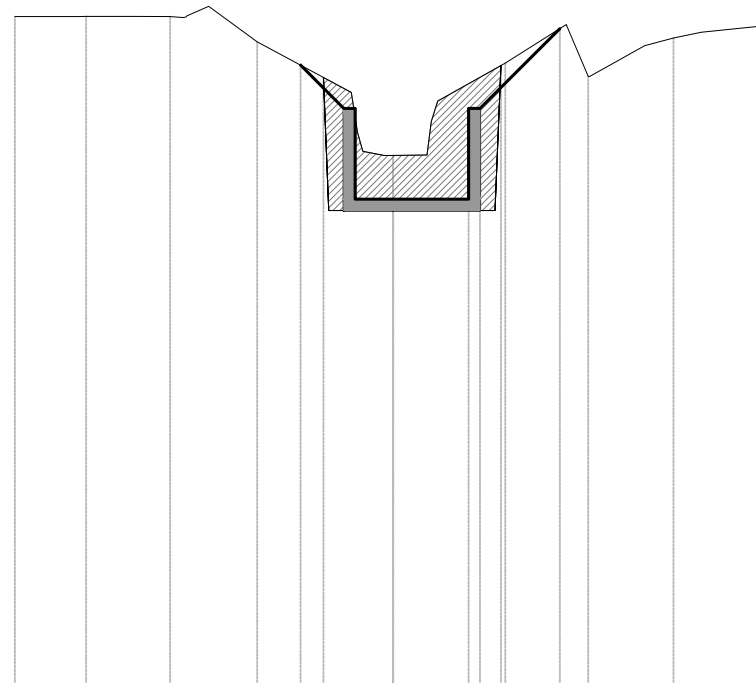


Canaletta 1
C1 - Sez 14
Scala : 1:100:100
Q.Rif. : 20.00

PROGRESSIVE TERRENO	-5.00	-4.87	-3.45	-2.38	-1.18	0.00	1.26	3.32	5.00
QUOTE TERRENO	28.71	28.72	28.76	28.75	28.19	27.04	28.29	28.44	28.47
DISTANZE PARZIALI TERRENO				1.20				1.61	1.68
PROGRESSIVE PROGETTO					-0.92	-0.65	0.00	1.15	1.43
QUOTE PROGETTO					26.04	26.29	26.29	26.29	28.39
DISTANZE PARZIALI PROGETTO					0.07	0.65	1.15	0.08	

Tabella Materiali - C1 - Sez 15			
Materiale	Area (m ²)	Vol. (m ³)	Vol. Cum. (m ³)
Scavo	2.85	57.99	701.03
CLS	0.63	12.60	170.18

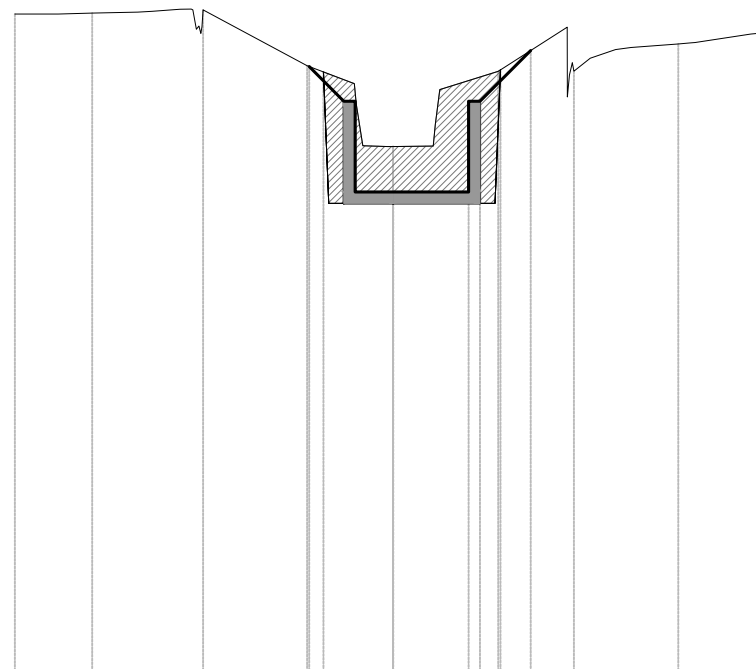
Canaletta 1
C1 - Sez 15
Scala : 1:100:100
Q.Rif. : 20.00



PROGRESSIVE TERRENO	-5.00	-4.06	-2.95	-1.80		1.48	2.58	3.71	4.82	5.00
QUOTE TERRENO	28.80	28.80	28.80	28.47	26.96	28.19	28.01	28.52	28.67	28.67
DISTANZE PARZIALI TERRENO				1.24		0.89				
PROGRESSIVE PROGETTO				-0.92	-0.65	1.15	1.43			
QUOTE PROGETTO				26.00	26.24	26.24	26.24	28.15		
DISTANZE PARZIALI PROGETTO				0.07	0.65	1.15	0.08			

Tabella Materiali - C1 - Sez 16			
Materiale	Area (m ²)	Vol. (m ³)	Vol. Cum. (m ³)
Scavo	2.79	56.37	757.39
CLS	0.63	12.60	182.78

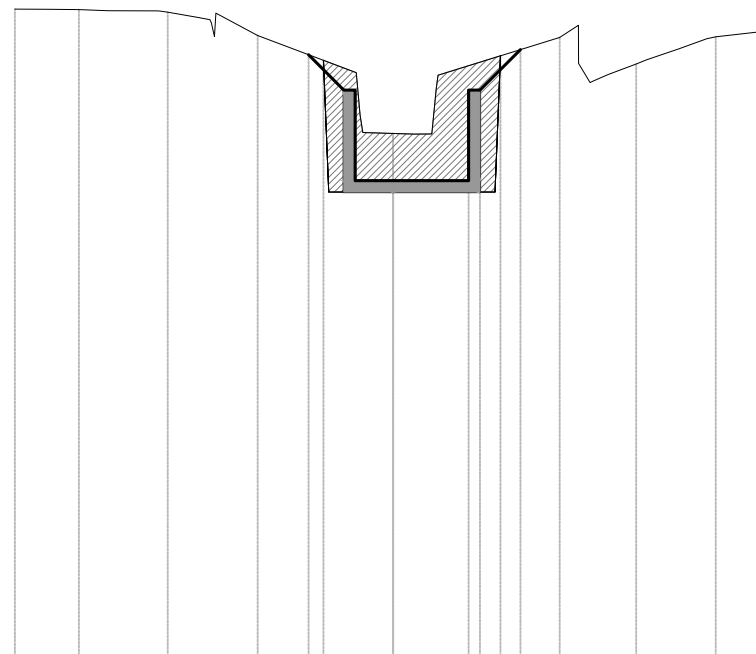
Canaletta 1
C1 - Sez 16
Scala : 1:100:100
Q.Rif. : 20.00



PROGRESSIVE TERRENO	-5.00	-3.98	-2.51	-1.14	1.39	2.39	3.77	5.00	
QUOTE TERRENO	28.69	28.70	28.74	28.00	26.94	27.93	27.93	28.29	28.45
DISTANZE PARZIALI TERRENO			1.38			0.91			
PROGRESSIVE PROGETTO				-0.92	-0.65	1.15	1.42		
QUOTE PROGETTO				27.92	26.19	26.19	26.19	27.95	
DISTANZE PARZIALI PROGETTO				0.07	0.65	1.15	0.07		

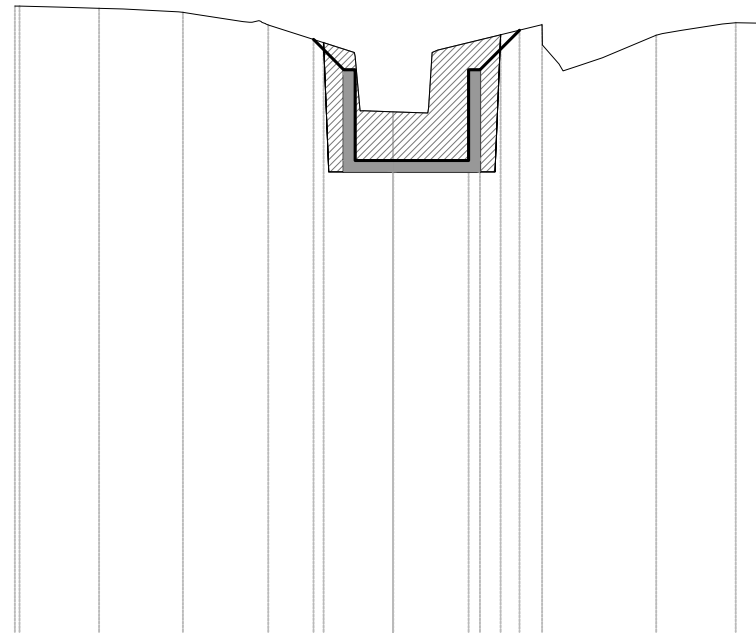
Tabella Materiali - C1 - Sez 17			
Materiale	Area (m ²)	Vol. (m ³)	Vol. Cum. (m ³)
Scavo	2.88	56.71	814.10
CLS	0.63	12.60	195.38

Canaletta 1
C1 - Sez 17
Scala : 1:100:100
Q.Rif. : 20.00



PROGRESSIVE TERRENO	-5.00	-4.15	-2.98	-1.79			2.20	3.22	4.27	5.00	
QUOTE TERRENO	28.56	28.55	28.51	28.20		26.91		28.18	27.83	28.19	28.27
DISTANZE PARZIALI TERRENO					1.30				1.61		
PROGRESSIVE PROGETTO					-0.92	-0.65		1.15	1.42		
QUOTE PROGETTO					27.88	26.14	26.14	26.14	27.94		
DISTANZE PARZIALI PROGETTO					0.07	0.65	1.15	0.07			

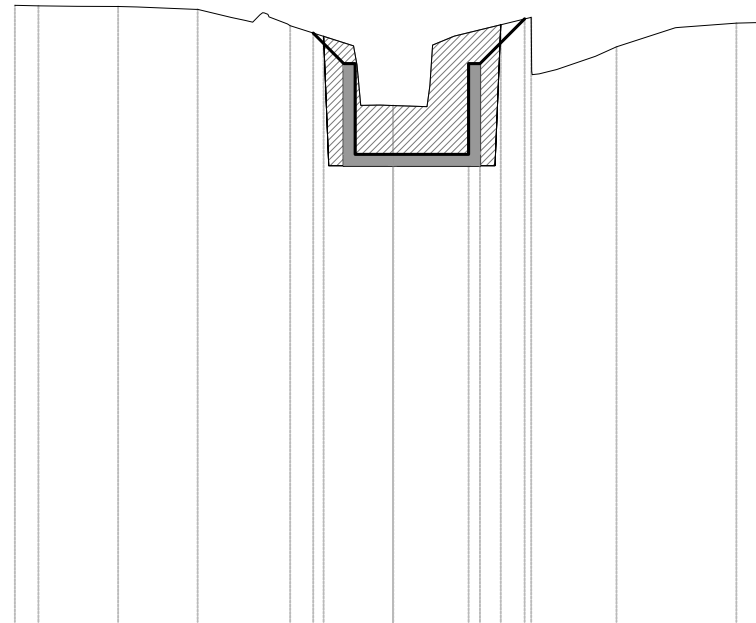
Tabella Materiali - C1 - Sez 18			
Materiale	Area (m ²)	Vol. (m ³)	Vol. Cum. (m ³)
Scavo	2.95	58.34	872.45
CLS	0.63	12.60	207.98



Canaletta 1
C1 - Sez 18
Scala : 1:100:100
Q.Rif. : 20.00

PROGRESSIVE TERRENO	-5.00	-4.94	-3.89	-2.78	-1.65			1.97	3.48	4.53	5.00
QUOTE TERRENO	28.28	28.28	28.25	28.20	28.03		26.88	28.03	27.89	28.06	28.05
DISTANZE PARZIALI TERRENO						1.14			1.38		
PROGRESSIVE PROGETTO						-0.92	-0.65		1.15	1.42	
QUOTE PROGETTO						27.79	26.09	26.09	26.09	27.90	
DISTANZE PARZIALI PROGETTO						0.07	0.65	1.15	0.07		

Tabella Materiali - C1 - Sez 19			
Materiale	Area (m ²)	Vol. (m ³)	Vol. Cum. (m ³)
Scavo	3.00	59.50	931.94
CLS	0.63	12.60	220.58

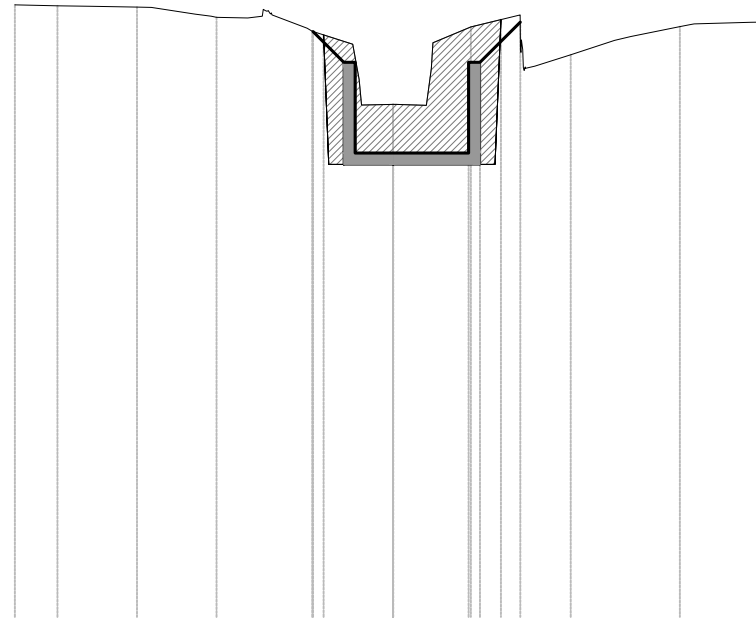


Canaletta 1
C1 - Sez 19
Scala : 1:100:100
Q.Rif. : 20.00

PROGRESSIVE TERRENO		-5.00	-4.69	-3.64	-2.58	-1.36		1.83	2.96	4.54	5.00
QUOTE TERRENO		28.16	28.15	28.14	28.10	27.89	26.83	28.00	27.61	27.92	27.92
DISTANZE PARZIALI TERRENO								1.02			
PROGRESSIVE PROGETTO						-0.92	-0.65	1.15	1.42		
QUOTE PROGETTO						27.75	26.04	26.04	26.04	27.90	
DISTANZE PARZIALI PROGETTO						0.07	0.65	1.15	0.07		

Tabella Materiali - C1 - Sez 20			
Materiale	Area (m ²)	Vol. (m ³)	Vol. Cum. (m ³)
Scavo	3.03	60.22	992.16
CLS	0.63	12.60	233.18

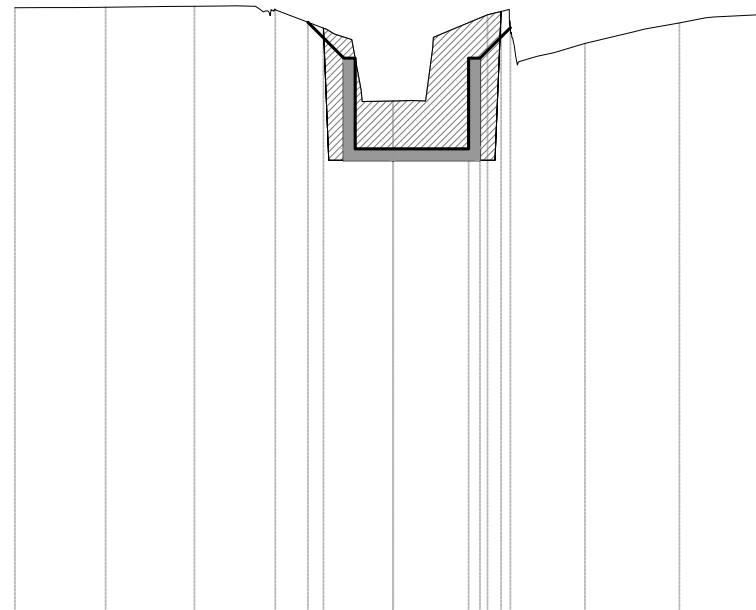
Canaletta 1
C1 - Sez 20
Scala : 1:100:100
Q.Rif. : 20.00



PROGRESSIVE TERRENO	-5.00	-4.44	-3.39	-2.33	-1.07	1.03	2.35	3.79	5.00	
QUOTE TERRENO	28.10	28.08	28.07	27.93	27.75	26.78	27.80	27.44	27.81	27.87
DISTANZE PARZIALI TERRENO										
PROGRESSIVE PROGETTO					-0.92	-0.65	1.15	1.43		
QUOTE PROGETTO					27.70	25.99	25.99	25.99	27.90	
DISTANZE PARZIALI PROGETTO					0.07	0.65	1.15	0.08		

Tabella Materiali - C1 - Sez 21			
Materiale	Area (m ²)	Vol. (m ³)	Vol. Cum. (m ³)
Scavo	3.05	60.73	1052.89
CLS	0.63	12.60	245.78

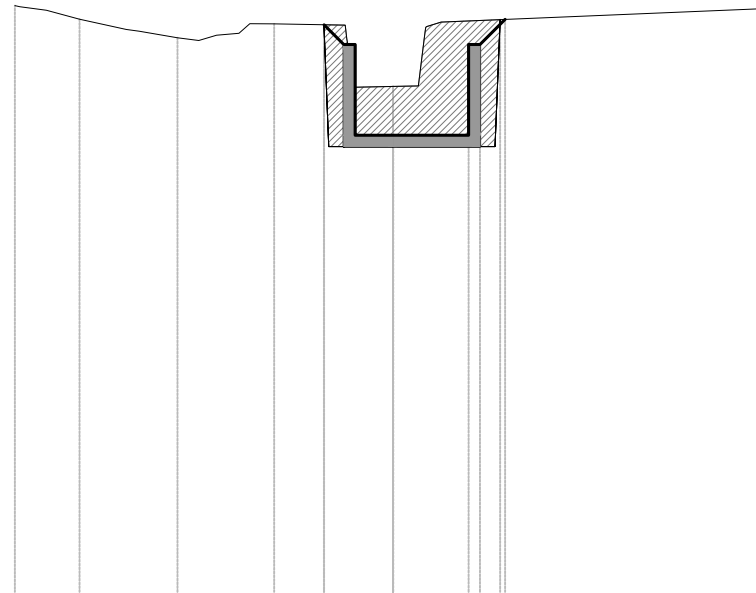
Canaletta 1
C1 - Sez 21
Scala : 1:100:100
Q.Rif. : 20.00



PROGRESSIVE TERRENO	-5.00	-3.80	-2.62	-1.56		1.25	2.54	3.79	4.92	5.00
QUOTE TERRENO	27.95	27.96	27.97	27.92	26.72	27.86	27.48	27.75	27.86	27.87
DISTANZE PARZIALI TERRENO										
PROGRESSIVE PROGETTO					-0.92	-0.65	1.15	1.43		
QUOTE PROGETTO					27.68	25.94	25.94	25.94	27.90	
DISTANZE PARZIALI PROGETTO					0.07	0.65	1.15	0.08		

Tabella Materiali - C1 - Sez 22			
Materiale	Area (m ²)	Vol. (m ³)	Vol. Cum. (m ³)
Scavo	2.91	53.60	1106.49
CLS	0.63	11.34	257.12

Canaletta 1
 C1 - Sez 22
 Scala : 1:100:100
 Q.Rif. : 20.00

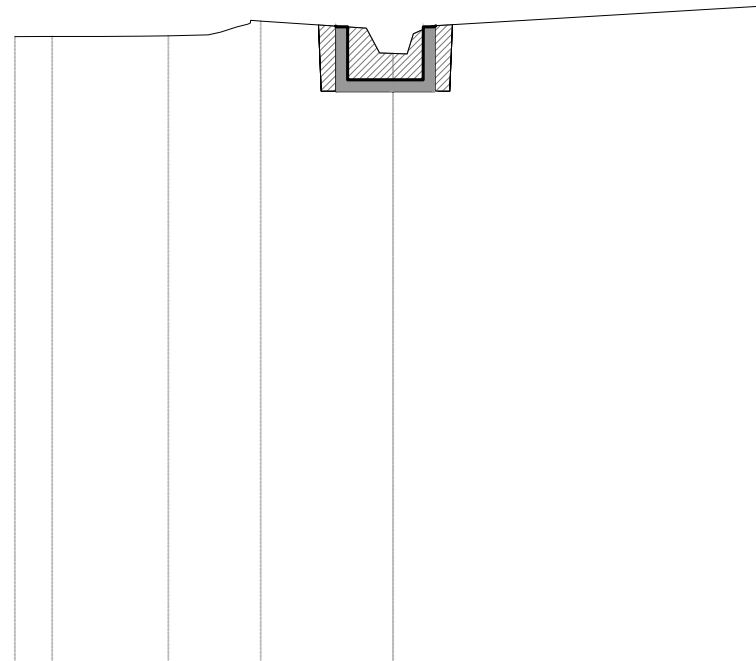


PROGRESSIVE TERRENO	-5.00	-4.15	-2.85	-1.57		5.00	
QUOTE TERRENO	27.76	27.57	27.33	27.51	26.69	27.72	
DISTANZE PARZIALI TERRENO						4.36	
PROGRESSIVE PROGETTO				-0.91	-0.65	1.15	1.42
QUOTE PROGETTO				27.50	25.89	25.89	25.89
DISTANZE PARZIALI PROGETTO				0.06	0.65	1.15	0.07

CANALETTA 2

Tabella Materiali - C2 - Sez 1			
Materiale	Area (m ²)	Vol. (m ³)	Vol. Cum. (m ³)
Scavo	1.30	0.00	0.00
CLS	0.40	0.00	0.00

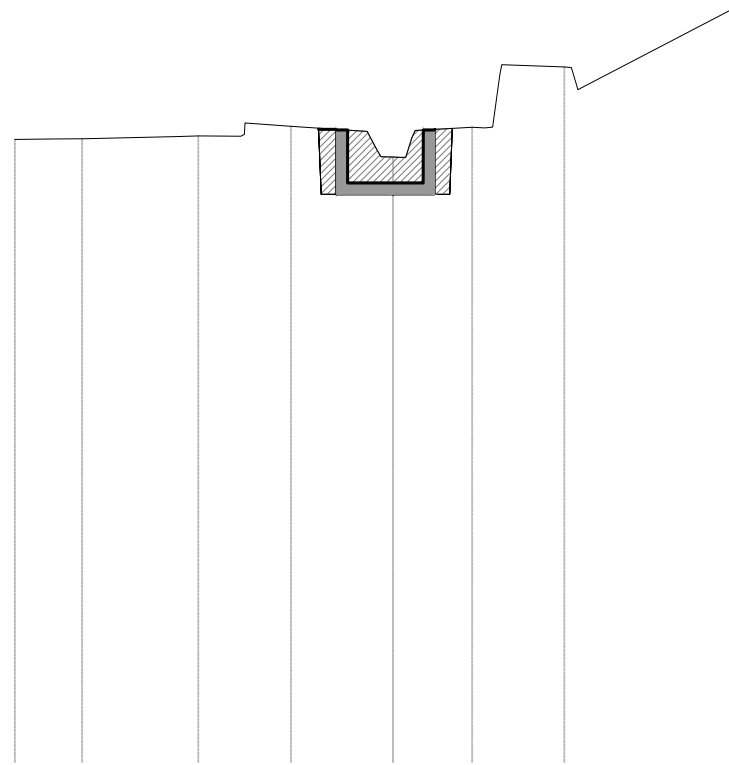
Canaletta 2
C2 - Sez 1
Scala : 1:100:100
Q.Rif. : 20.00



PROGRESSIVE TERRENO	-5.00	-4.51	-2.97	-1.75		5.00		
QUOTE TERRENO	28.24	28.25	28.25	28.45	28.02	28.65		
DISTANZE PARZIALI TERRENO				1.40		4.49		
PROGRESSIVE PROGETTO				-0.76	-0.60	0.55	0.57	
QUOTE PROGETTO				28.38	27.67	27.67	28.37	28.39
DISTANZE PARZIALI PROGETTO				0.00	0.60	0.00		

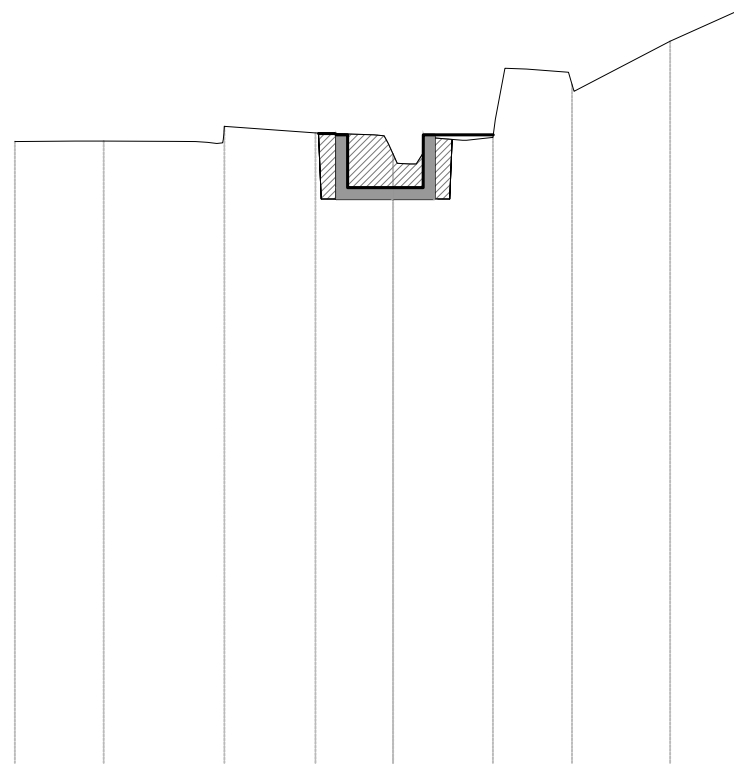
Tabella Materiali - C2 - Sez 2			
Materiale	Area (m ²)	Vol. (m ³)	Vol. Cum. (m ³)
Scavo	1.31	7.29	7.29
CLS	0.40	2.27	2.27

Canaletta 2
 C2 - Sez 2
 Scala : 1:100:100
 Q.Rif. : 20.00



PROGRESSIVE TERRENO	-5.00	-4.11	-2.57	-1.35		1.05	2.27	5.00
QUOTE TERRENO	28.23	28.24	28.28	28.41	28.00	28.39	29.19	30.22
DISTANZE PARZIALI TERRENO		1.26		1.01			2.55	
PROGRESSIVE PROGETTO				-0.98	-0.60	0.00	0.55	0.56
QUOTE PROGETTO				28.37	27.66	27.66	28.36	28.37
DISTANZE PARZIALI PROGETTO				0.60	0.60	0.00		

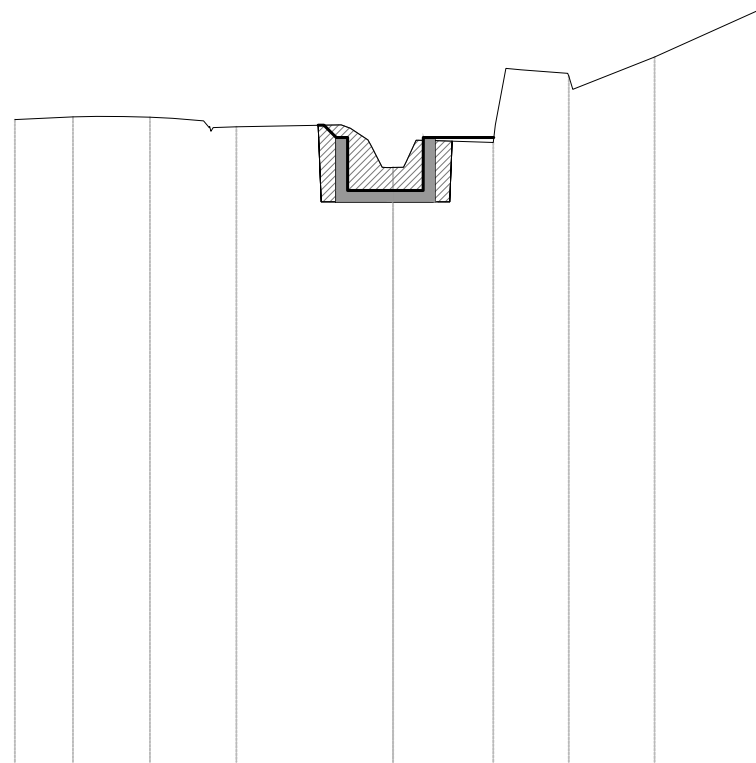
Tabella Materiali - C2 - Sez 3			
Materiale	Area (m ²)	Vol. (m ³)	Vol. Cum. (m ³)
Scavo	1.29	25.98	33.28
CLS	0.40	8.10	10.37



Canaletta 2
C2 - Sez 3
Scala : 1:100:100
Q.Rif. : 20.00

PROGRESSIVE TERRENO	-5.00	-3.83	-2.23	-1.03	0.00	1.32	2.37	3.66	5.00
QUOTE TERRENO	28.22	28.23	28.42	28.33	28.05	28.27	28.97	29.54	30.14
DISTANZE PARZIALI TERRENO			1.20				1.27	1.34	
PROGRESSIVE PROGETTO				-0.98	-0.60	0.00	0.55	1.33	
QUOTE PROGETTO				28.32	27.61	27.61	28.31	28.31	
DISTANZE PARZIALI PROGETTO				0.60	0.60	0.00	0.78		

Tabella Materiali - C2 - Sez 4			
Materiale	Area (m ²)	Vol. (m ³)	Vol. Cum. (m ³)
Scavo	1.35	26.38	59.66
CLS	0.40	8.10	18.47

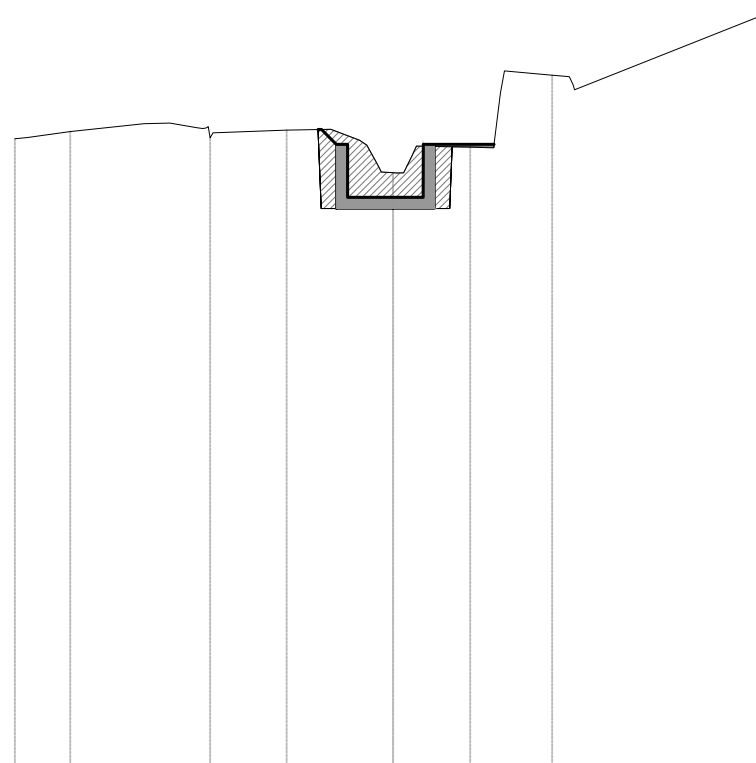


Canaletta 2
C2 - Sez 4
Scala : 1:100:100
Q.Rif. : 20.00

PROGRESSIVE TERRENO	-5.00	-4.23	-3.21	-2.07		0.00	1.33	2.33	3.46	5.00
QUOTE TERRENO	28.50	28.53	28.53	28.40		27.86	28.19	29.07	29.32	30.02
DISTANZE PARZIALI TERRENO					1.39				1.08	1.54
PROGRESSIVE PROGETTO						-0.99	-0.60	0.00	0.55	1.33
QUOTE PROGETTO						28.42	27.56	27.56	28.26	28.26
DISTANZE PARZIALI PROGETTO						0.60	0.60	0.00	0.78	

Tabella Materiali - C2 - Sez 5			
Materiale	Area (m ²)	Vol. (m ³)	Vol. Cum. (m ³)
Scavo	1.36	27.09	86.75
CLS	0.40	8.10	26.57

Canaletta 2
C2 - Sez 5
Scala : 1:100:100
Q.Rif. : 20.00

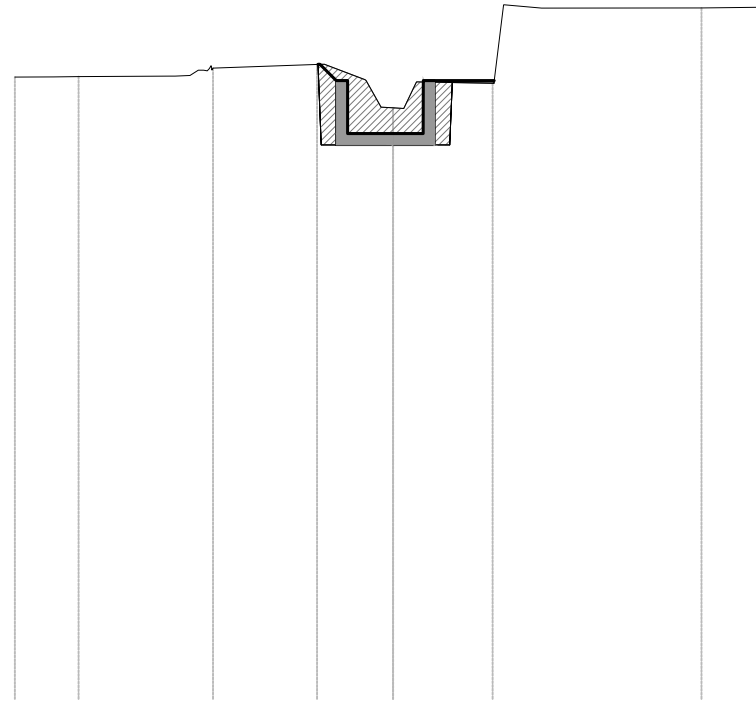


PROGRESSIVE TERRENO	-5.00	-4.27	-2.42	-1.41	0.00	1.02	2.10	5.00
QUOTE TERRENO	28.28	28.38	28.29	28.40	27.83	28.17	29.12	29.96
DISTANZE PARZIALI TERRENO							2.60	
PROGRESSIVE PROGETTO				-0.99	-0.60	0.00	0.55	1.34
QUOTE PROGETTO				28.40	27.51	27.51	28.21	28.21
DISTANZE PARZIALI PROGETTO				0.00	0.60	0.00	0.79	

Tabella Materiali - C2 - Sez 6

Materiale	Area (m ²)	Vol. (m ³)	Vol. Cum. (m ³)
Scavo	1.37	16.60	103.35
CLS	0.40	4.92	31.49

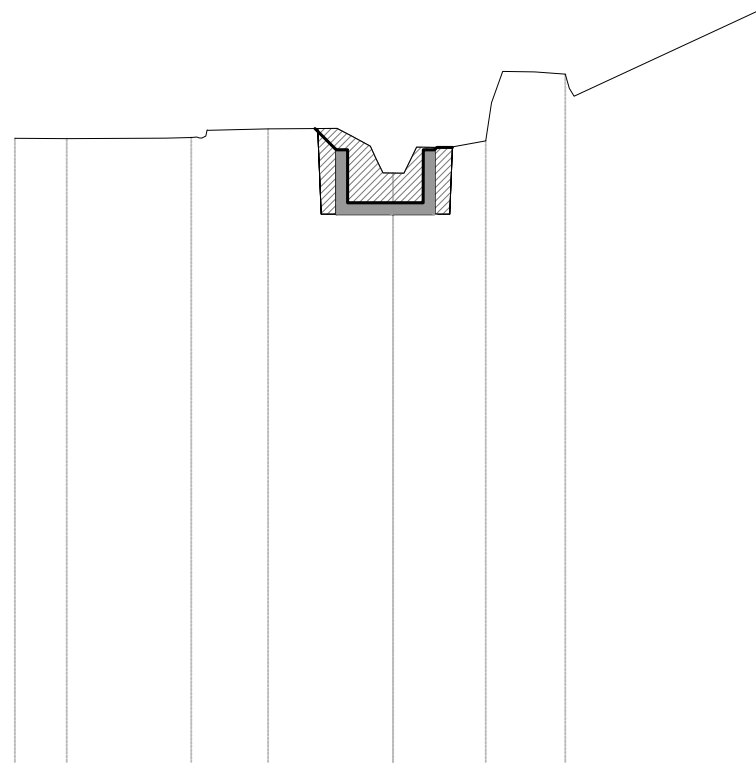
Canaletta 2
C2 - Sez 6
Scala : 1:100:100
Q.Rif. : 20.00



PROGRESSIVE TERRENO	-5.00	-4.16	-2.38	-1.00	0.00	1.32	4.08	5.00
QUOTE TERRENO	28.22	28.23	28.34	28.39	27.82	28.14	29.14	29.15
DISTANZE PARZIALI TERRENO		1.20		1.38		1.01	0.13	2.11
PROGRESSIVE PROGETTO				-0.99	-0.60	0.00	0.55	1.34
QUOTE PROGETTO				28.39	27.48	27.48	28.18	28.18
DISTANZE PARZIALI PROGETTO				0.60	0.60	0.00	0.79	

Tabella Materiali - C2 - Sez 7			
Materiale	Area (m ²)	Vol. (m ³)	Vol. Cum. (m ³)
Scavo	1.50	47.15	150.50
CLS	0.40	13.30	44.80

Canaletta 2
 C2 - Sez 7
 Scala : 1:100:100
 Q.Rif. : 20.00

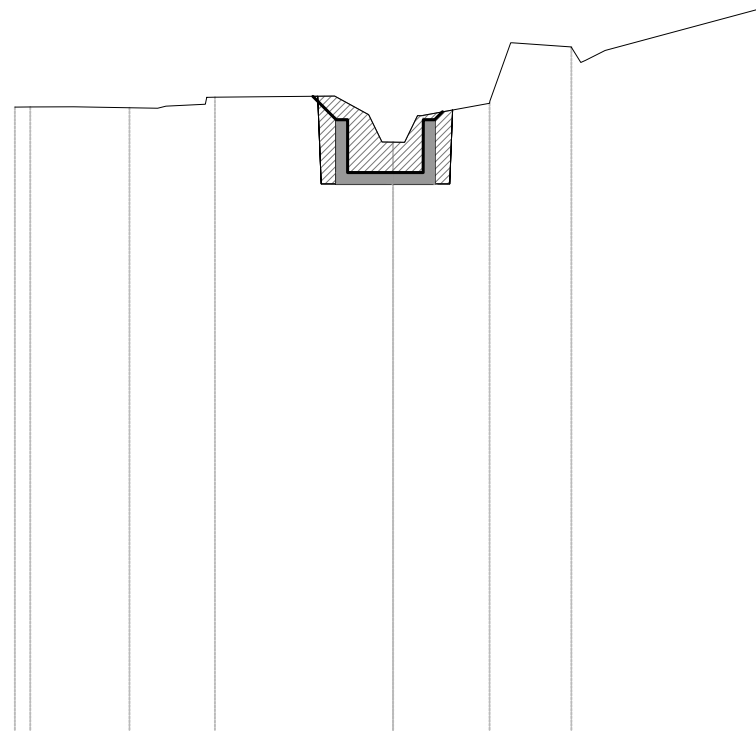


PROGRESSIVE TERRENO	-5.00	-4.31	-2.67	-1.65	0.00	1.23	2.28	5.00
QUOTE TERRENO	28.25	28.24	28.26	28.37	27.79	28.21	29.10	30.01
DISTANZE PARZIALI TERRENO							2.60	
PROGRESSIVE PROGETTO				-1.03	-0.60	0.55	0.79	
QUOTE PROGETTO				26.38	27.40	27.40	28.10	28.13
DISTANZE PARZIALI PROGETTO				0.60	0.60	0.00		

Tabella Materiali - C2 - Sez 8

Materiale	Area (m ²)	Vol. (m ³)	Vol. Cum. (m ³)
Scavo	1.54	14.94	165.45
CLS	0.40	3.98	48.78

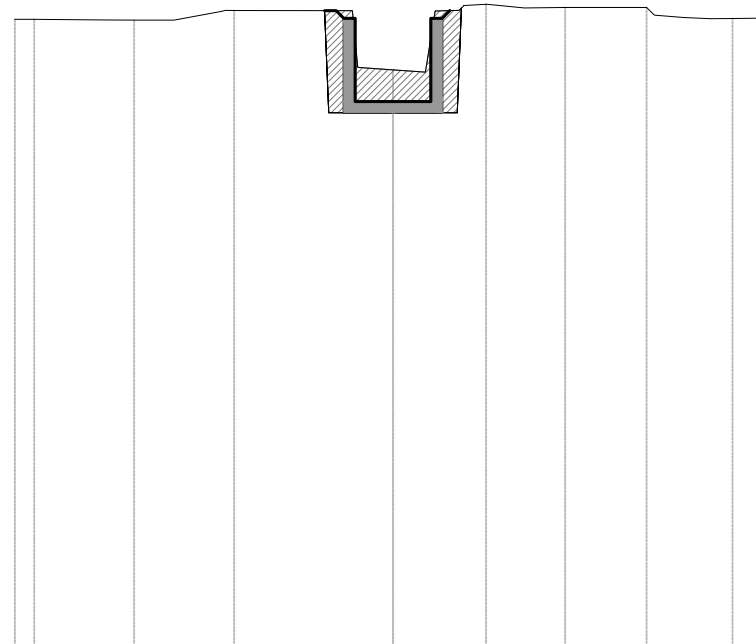
Canaletta 2
C2 - Sez 8
Scala : 1:100:100
Q.Rif. : 20.00



PROGRESSIVE TERRENO	-5.00	-4.80	-3.48	-2.36	0.00	1.28	2.36	5.00	
QUOTE TERRENO	28.24	28.24	28.23	28.37	27.77	28.29	29.03	29.58	
DISTANZE PARZIALI TERRENO				1.58				2.19	
PROGRESSIVE PROGETTO					-1.06	-0.60	0.55	0.65	
QUOTE PROGETTO					28.38	27.37	27.37	28.07	28.18
DISTANZE PARZIALI PROGETTO					0.60	0.60	0.00		

Tabella Materiali - C2 - Sez 9

Materiale	Area (m ²)	Vol. (m ³)	Vol. Cum. (m ³)
Scavo	1.59	15.64	181.09
CLS	0.52	4.63	53.41

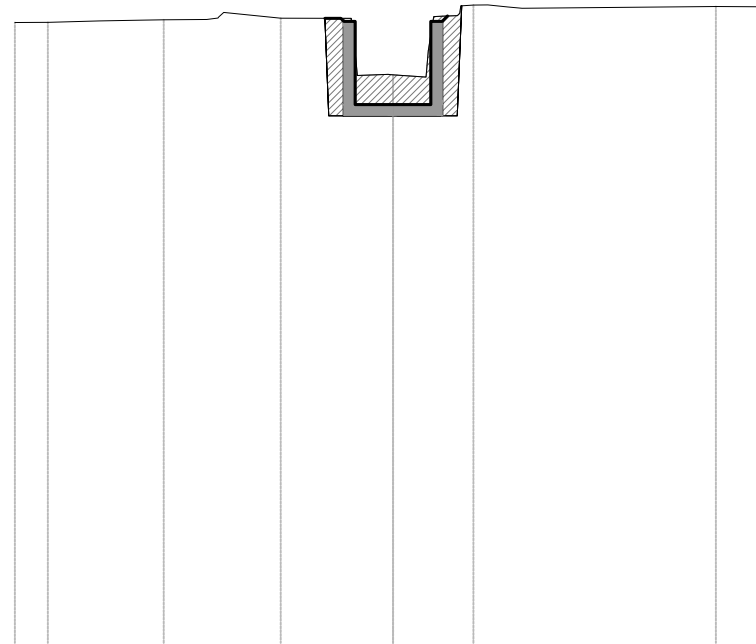


Canaletta 2
C2 - Sez 9
Scala : 1:100:100
Q.Rif. : 20.00

PROGRESSIVE TERRENO	-5.00	-4.74	-3.42	-2.10	0.00	1.23	2.28	3.35	4.49	5.00
QUOTE TERRENO	28.25	28.25	28.24	28.37	27.58	28.45	28.40	28.40	28.26	28.27
DISTANZE PARZIALI TERRENO				1.56						
PROGRESSIVE PROGETTO					-0.90	-0.50	0.00	0.50	0.75	
QUOTE PROGETTO					28.36	28.26	27.16	28.26	28.36	
DISTANZE PARZIALI PROGETTO					0.00	0.00				

Tabella Materiali - C2 - Sez 10

Materiale	Area (m ²)	Vol. (m ³)	Vol. Cum. (m ³)
Scavo	1.53	23.67	204.76
CLS	0.52	7.97	61.38

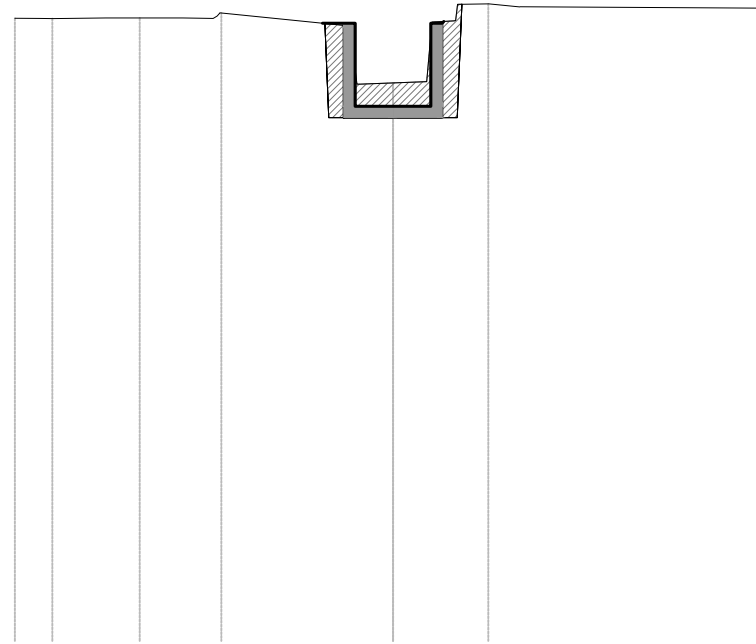


Canaletta 2
C2 - Sez 10
Scala : 1:100:100
Q.Rif. : 20.00

PROGRESSIVE TERRENO	-5.00	-4.56	-3.03	-1.48	0.00	1.06	4.27	5.00
QUOTE TERRENO	28.21	28.21	28.24	28.26	27.51	28.44	28.42	28.41
DISTANZE PARZIALI TERRENO						2.56		
PROGRESSIVE PROGETTO				-0.90	-0.50	0.00	0.50	0.72
QUOTE PROGETTO				28.26	28.22	27.12	28.22	28.29
DISTANZE PARZIALI PROGETTO				0.00	0.00			

Tabella Materiali - C2 - Sez 11

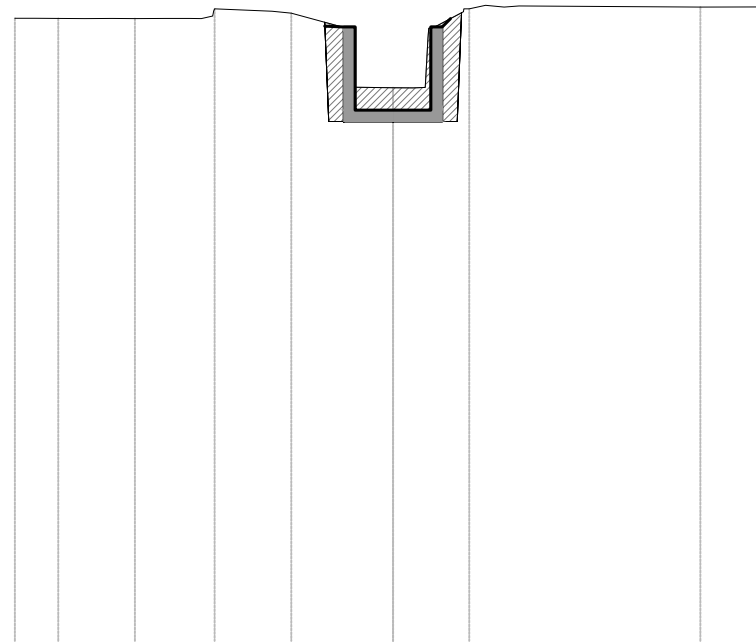
Materiale	Area (m ²)	Vol. (m ³)	Vol. Cum. (m ³)
Scavo	1.41	29.35	234.11
CLS	0.52	10.50	71.88



Canaletta 2
C2 - Sez 11
Scala : 1:100:100
Q.Rif. : 20.00

PROGRESSIVE TERRENO	-5.00	-4.51	-3.35	-2.27	0.00	1.26	5.00
QUOTE TERRENO	28.24	28.23	28.24	28.31	27.38	28.43	28.37
DISTANZE PARZIALI TERRENO				1.68			3.32
PROGRESSIVE PROGETTO					-0.93	-0.50	0.00
					0.50	0.67	
QUOTE PROGETTO					28.17	28.17	27.07
					28.17	28.19	
DISTANZE PARZIALI PROGETTO					0.00	0.00	

Tabella Materiali - C2 - Sez 12			
Materiale	Area (m ²)	Vol. (m ³)	Vol. Cum. (m ³)
Scavo	1.43	28.35	262.46
CLS	0.52	10.50	82.38



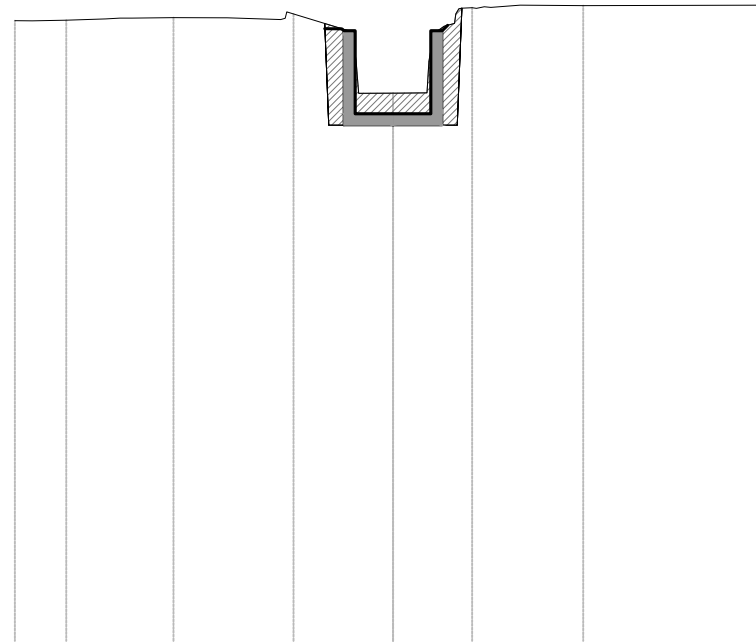
Canaletta 2
C2 - Sez 12
Scala : 1:100:100
Q.Rif. : 20.00

PROGRESSIVE TERRENO	-5.00	-4.43	-3.41	-2.36	-1.34	0.00	1.01	4.07	5.00			
QUOTE TERRENO	28.24	28.23	28.23	28.36	28.30	27.32	28.36	28.38	28.39			
DISTANZE PARZIALI TERRENO								2.40				
PROGRESSIVE PROGETTO						-0.90	-0.50	0.50	0.76			
QUOTE PROGETTO						28.13	28.12	27.02	28.12	28.23		
DISTANZE PARZIALI PROGETTO						0.00	0.00					

Tabella Materiali - C2 - Sez 13

Materiale	Area (m ²)	Vol. (m ³)	Vol. Cum. (m ³)
Scavo	1.43	28.55	291.02
CLS	0.52	10.50	92.88

Canaletta 2
C2 - Sez 13
Scala : 1:100:100
Q.Rif. : 20.00

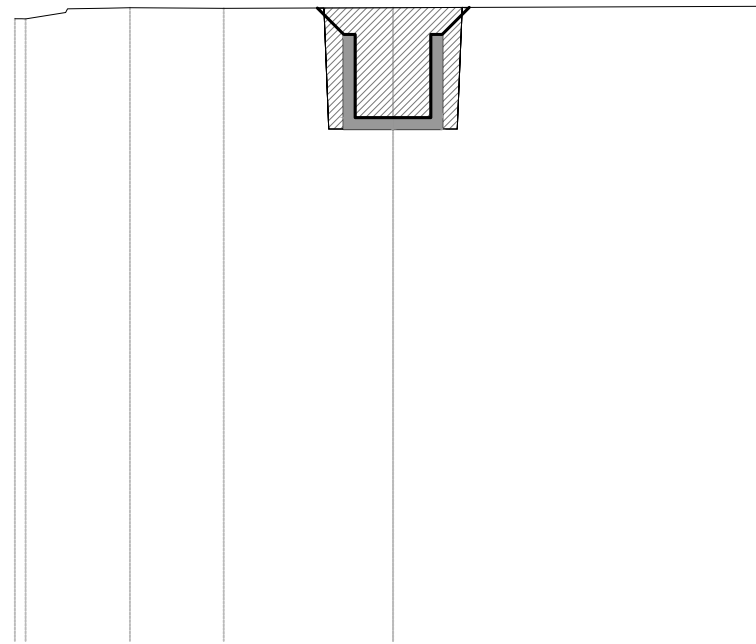


PROGRESSIVE TERRENO	-5.00	-4.32	-2.90	-1.32	0.00	1.05	2.52	5.00
QUOTE TERRENO	28.20	28.21	28.24	28.29	27.25	28.38	28.40	28.41
DISTANZE PARZIALI TERRENO							2.48	
PROGRESSIVE PROGETTO				-0.90	-0.50	0.50	0.72	
QUOTE PROGETTO				28.10	28.07	26.97	28.07	28.14
DISTANZE PARZIALI PROGETTO				0.00	0.00			

Tabella Materiali - C2 - Sez 14

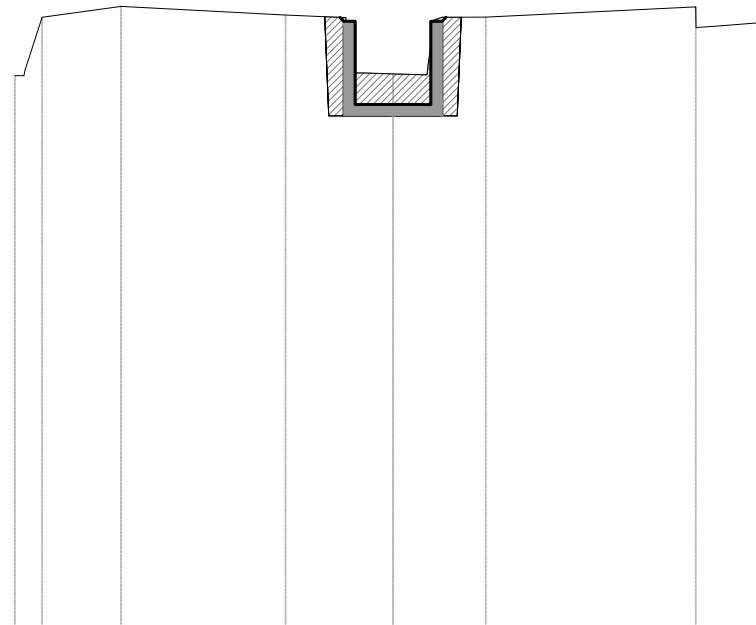
Materiale	Area (m ²)	Vol. (m ³)	Vol. Cum. (m ³)
Scavo	2.83	41.81	332.83
CLS	0.52	10.50	103.38

Canaletta 2
C2 - Sez 14
Scala : 1:100:100
Q.Rif. : 20.00



PROGRESSIVE TERRENO	-5.00	-4.86	-3.48	-2.24		5.00
QUOTE TERRENO	28.23	28.23	28.37	28.37	28.38	28.39
DISTANZE PARZIALI TERRENO			1.24	2.24		5.00
PROGRESSIVE PROGETTO				-1.00	-0.50	0.50
QUOTE PROGETTO				28.37	28.02	28.02
DISTANZE PARZIALI PROGETTO				0.00	0.00	0.36

Tabella Materiali - C2 - Sez 15			
Materiale	Area (m ²)	Vol. (m ³)	Vol. Cum. (m ³)
Scavo	1.48	42.41	375.24
CLS	0.52	10.50	113.88



Canaletta 2
C2 - Sez 15
Scala : 1:100:100
Q.Rif. : 20.00

PROGRESSIVE TERRENO	-5.00	-4.64	-3.60	-1.42	0.00	1.23	4.00	5.00	
QUOTE TERRENO	27.25	28.02	28.17	28.05	27.28	28.03	28.16	27.96	
DISTANZE PARZIALI TERRENO		1.04	2.17				2.78		
PROGRESSIVE PROGETTO					-0.70	-0.50	0.00	0.50	0.70
QUOTE PROGETTO					28.02	27.97	26.87	27.97	28.02
DISTANZE PARZIALI PROGETTO					0.00	0.00			