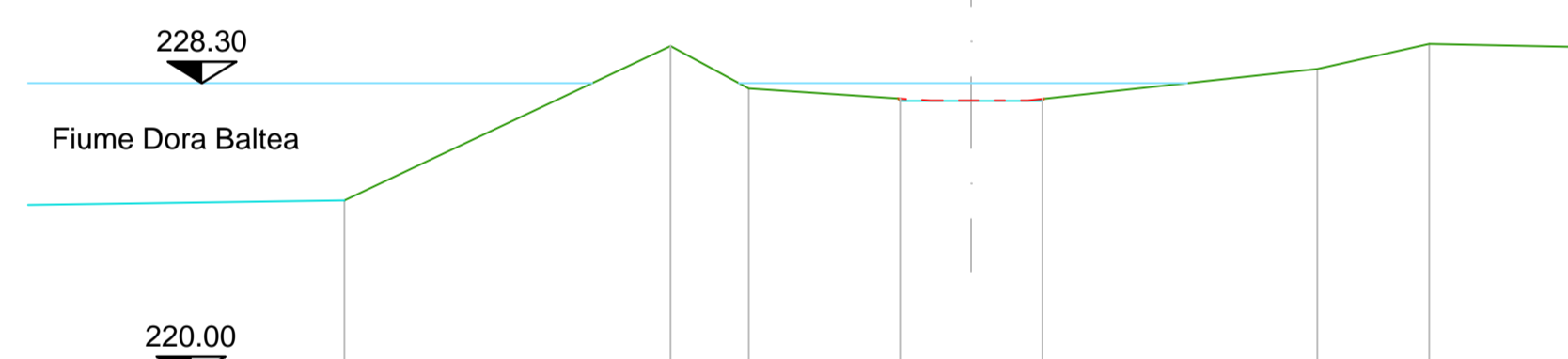


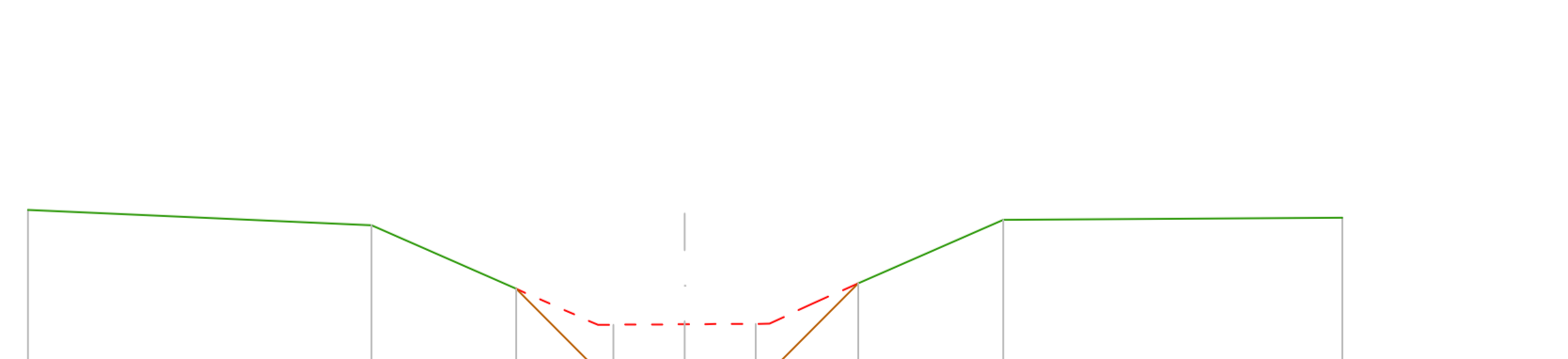
SEZIONI	1		2		3		4		5	
DISTANZE PARZIALI	7.54	7.41	8.55	8.56	5.25	20.44	16.21	22.97	33.15	53.67
DISTANZE PROGRESSIVE	0.00	7.54	14.95	23.50	28.75	49.19	65.40	88.37	121.52	175.19
QUOTE DEL TERRENO	224.05	228.16	227.80	227.80	227.67	227.81	227.69	227.60	226.94	226.67
QUOTE FONDO SCALA PESCI	227.80	228.16	227.80	227.80	227.67	227.81	227.69	227.60	226.94	226.67

SEZIONE 1 scala 1:200



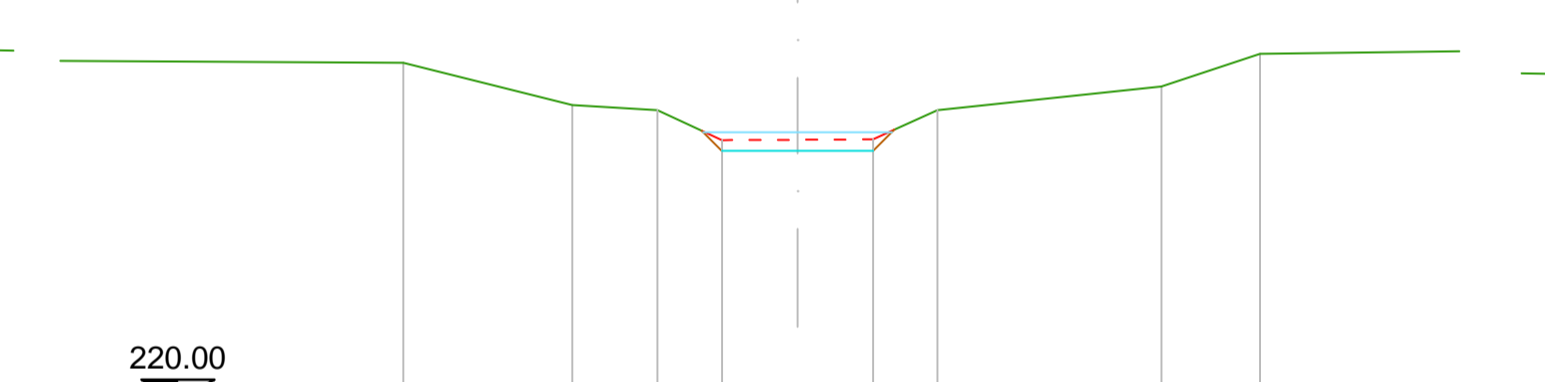
DISTANZE PARZIALI	9.18	2.20	4.26	4.00	7.74	3.15
DISTANZE PROGRESSIVE	0.00	9.18	11.38	15.64	23.38	30.53
QUOTE DEL TERRENO	225.00	229.34	228.15	227.87	228.70	229.40
QUOTE FONDO SCALA PESCI		227.80	227.80	227.80	227.80	229.40

SEZIONE 4 scala 1:200



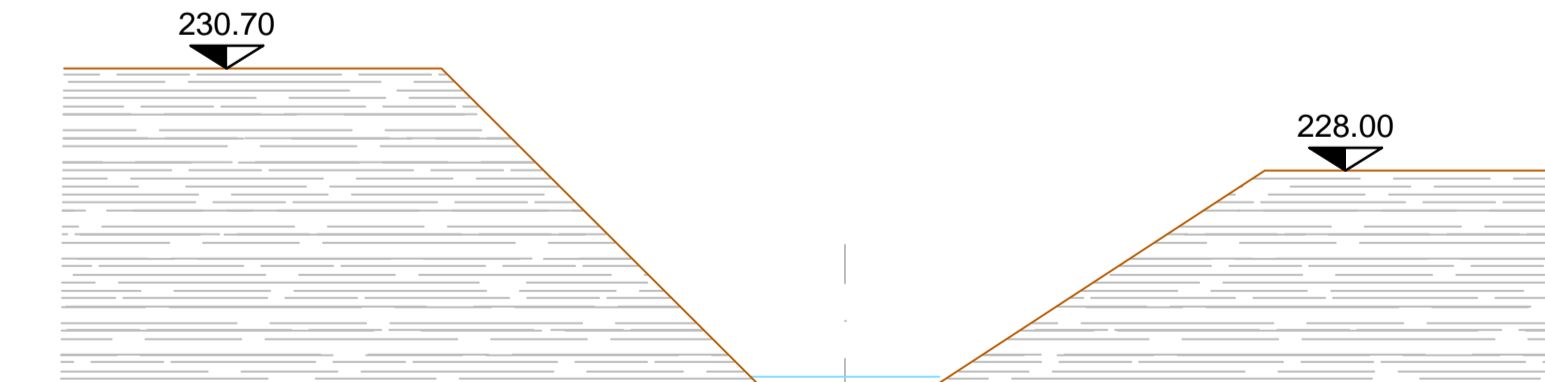
DISTANZE PARZIALI	4.07	2.74	4.00	2.89	4.08
DISTANZE PROGRESSIVE	0.00	4.07	6.81	10.81	15.70
QUOTE DEL TERRENO	228.17	226.36	225.37	225.39	226.36
QUOTE FONDO SCALA PESCI		223.64	225.37	225.39	226.36

SEZIONE 2 scala 1:200



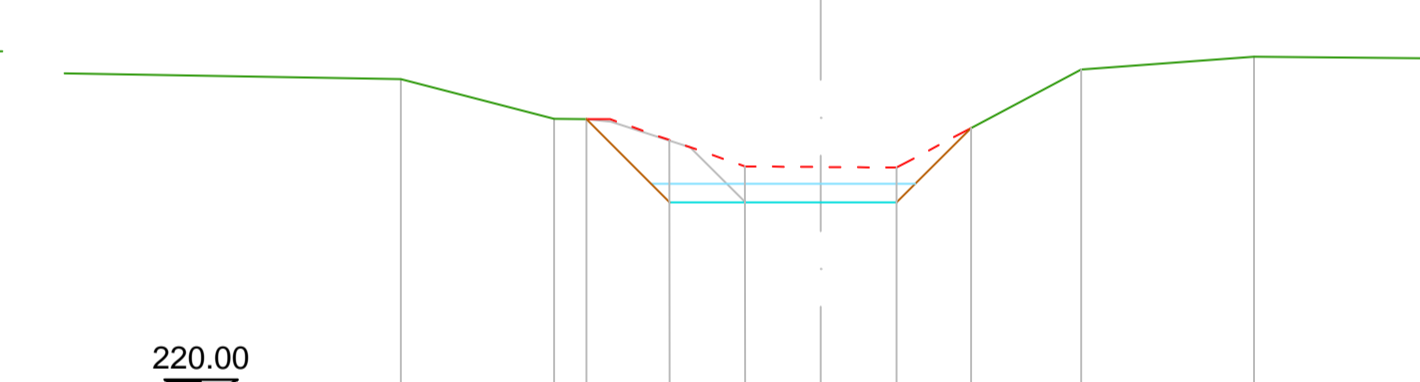
DISTANZE PARZIALI	4.47	2.26	1.71	4.00	1.71	5.93	2.60
DISTANZE PROGRESSIVE	0.00	4.47	6.73	10.73	12.44	18.37	20.97
QUOTE DEL TERRENO	228.98	227.86	227.73	226.93	226.95	227.73	228.35
QUOTE FONDO SCALA PESCI		226.65	226.65	226.65	226.65	227.73	229.22

SEZIONE 5 scala 1:200

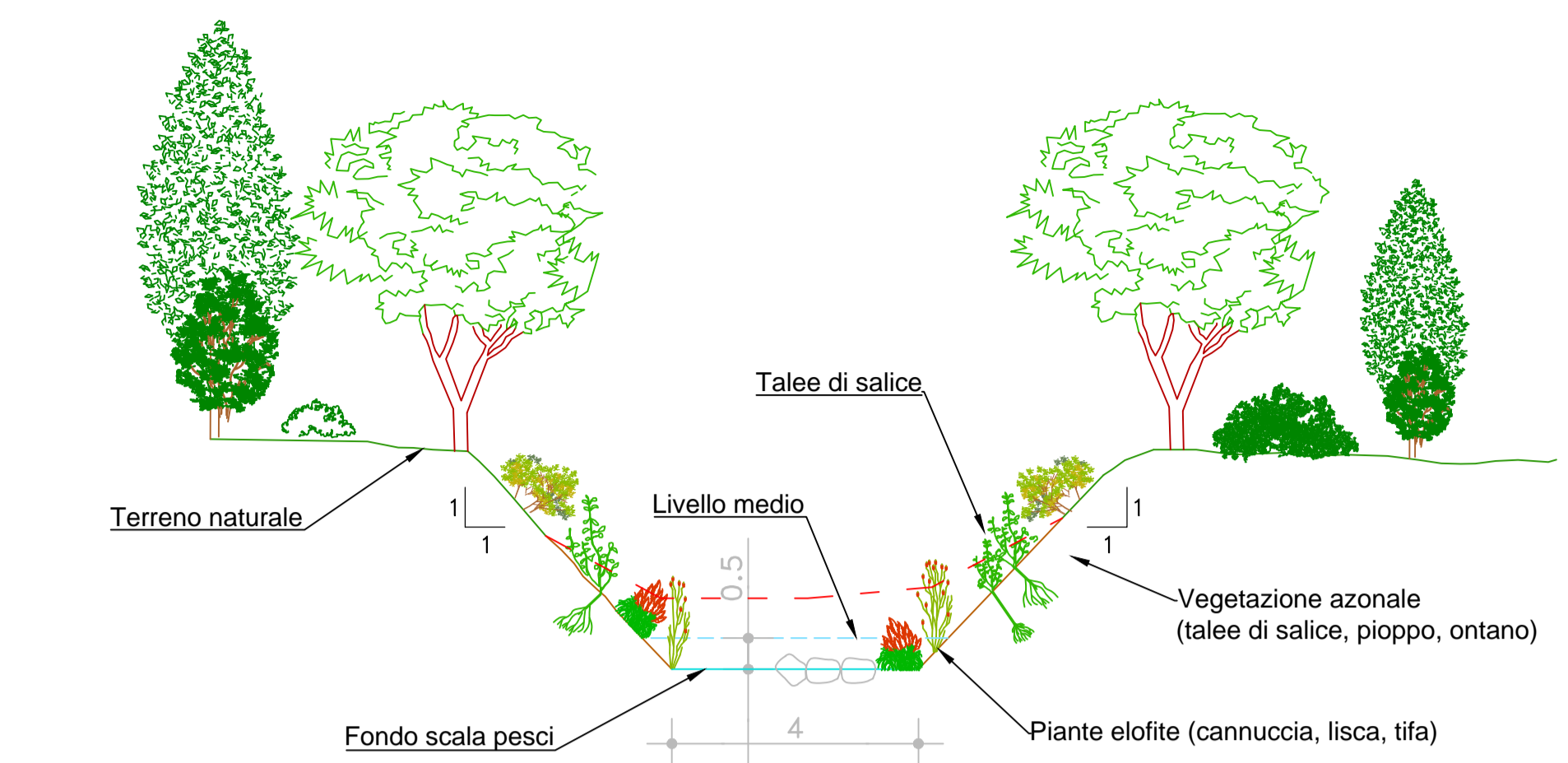


DISTANZE PARZIALI	7.65	1.46	4.00	1.77	7.34
DISTANZE PROGRESSIVE	0.00	7.65	9.11	13.11	20.45
QUOTE DEL TERRENO	220.51	220.35	220.48	220.65	220.66
QUOTE FONDO SCALA PESCI		222.06	220.48	220.65	220.66

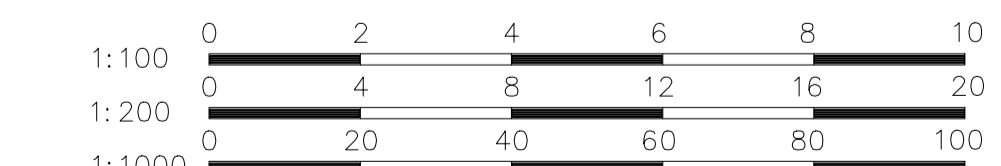
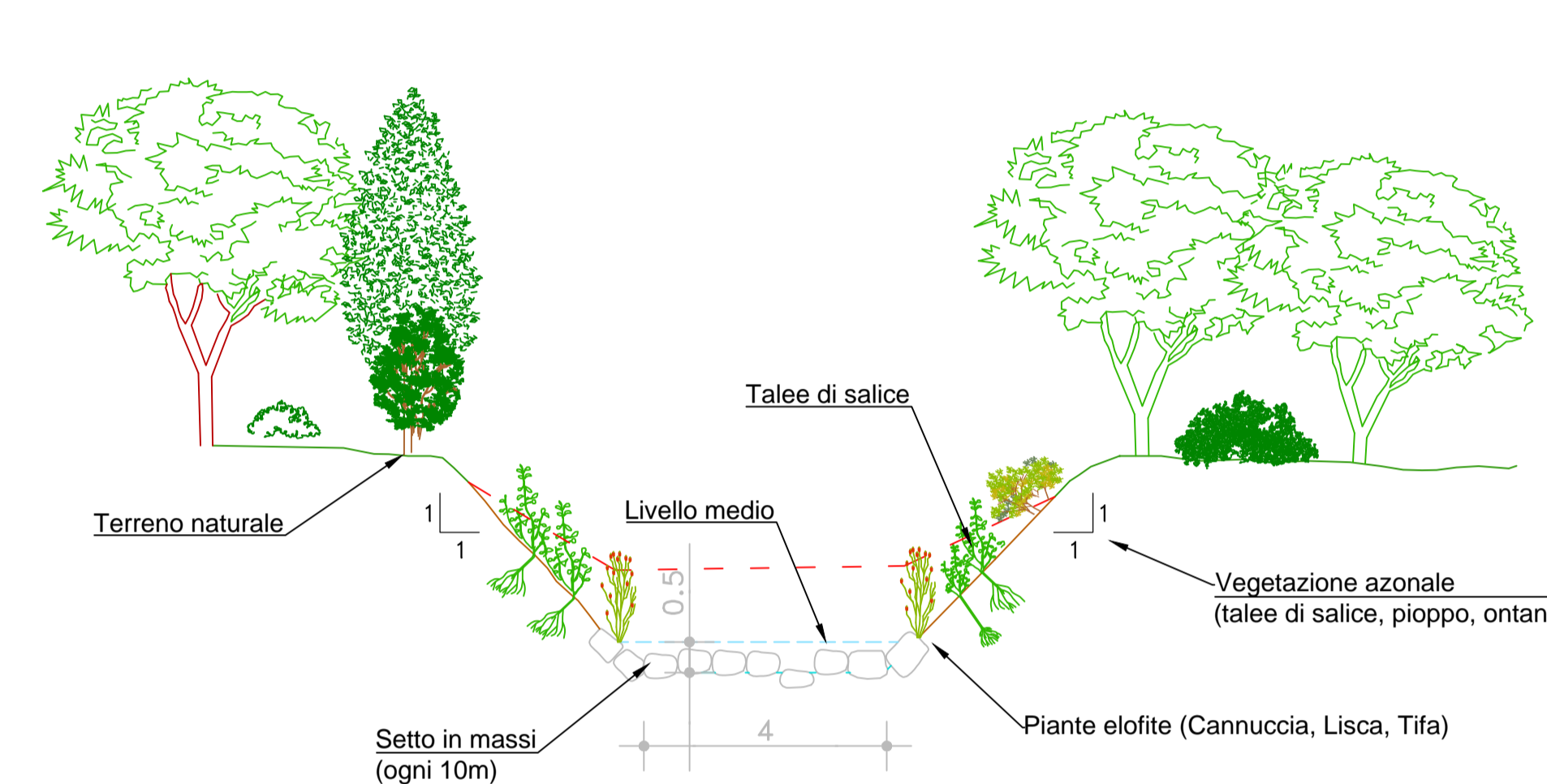
SEZIONE 3 scala 1:200



DISTANZE PARZIALI	4.05	0.85	2.20	2.00	4.00	1.98	2.92	4.56
DISTANZE PROGRESSIVE	0.00	4.05	4.90	7.10	11.10	13.10	15.08	19.64
QUOTE DEL TERRENO	228.55	227.50	227.49	226.94	226.24	226.21	227.26	228.80
QUOTE FONDO SCALA PESCI		225.29	225.29	226.24	226.24	225.29	226.24	229.14



SEZIONE TIPICA CON SETTO IN MASSI scala 1:100



EDILSAMAR SRL		IMPIANTO EX CIMA - SCALA PESCI -	
IVR 047	Foglio 1 di 1	SCALA VARIE	N°prog. 122
01	Prima emissione		Mar.21
REV.N.	DESCRIZIONE REVISIONE		DATA