FASE DEFINITIVA – PROFILO A06

LIVELLETTE	DIFF. DI QUOTA / DISTANZA / PENDENZA
1	h = 0.46 L = 23.20 i = 0.02
2	h = -0.86 L = 172.82 i = 0.00
3	h = 0.00 L = 175.71 i = 0.00
4	h = 0.60 L = 120.00 i = 0.01
5	h = 0.00 L = 123.78 i = 0.00

NUMERO SEZIONI	DISTANZE PARZIALI	DISTANZE PROGRESSIVE	QUOTE TERRENO	QUOTE PROGETTO	DIFFERENZA DI QUOTA
1		0.00	89.90	90.10	0.20
2	10.00	10.00	90.42	90.30	-0.12
3	10.00	20.00	90.41	90.49	0.08
4	10.00	30.00	90.38	90.53	0.15
5	10.00	40.00	90.33	90.48	0.15
6	10.00	50.00	90.28	90.43	0.15
7	10.00	60.00	90.23	90.38	0.15
8	10.00	70.00	90.18	90.33	0.15
9	10.00	80.00	90.13	90.28	0.15
10	10.00	90.00	90.08	90.23	0.15
11	10.00	100.00	90.03	90.18	0.15
12	10.00	110.00	89.98	90.13	0.15
13	10.00	120.00	89.93	90.08	0.15
14	10.00	130.00	89.88	90.03	0.15
15	10.00	140.00	89.83	89.98	0.15
16	10.00	150.00	89.78	89.93	0.15
17	10.00	160.00	89.95	89.88	-0.07
18	10.00	170.00	89.81	89.83	0.02
19	10.00	180.00	89.67	89.78	0.11
20	10.00	190.00	89.59	89.73	0.14
21	10.00	200.00	89.62	89.70	0.08
22	10.00	210.00	89.61	89.70	0.09
23	10.00	220.00	89.60	89.70	0.10
24	10.00	230.00	89.59	89.70	0.11
25	10.00	240.00	89.58	89.70	0.12
26	10.00	250.00	89.57	89.70	0.13
27	10.00	260.00	89.56	89.70	0.14
28	10.00	270.00	89.54	89.70	0.16
29	10.00	280.00	89.53	89.70	0.17
30	10.00	290.00	89.52	89.70	0.18
31	10.00	300.00	89.51	89.70	0.19
32	10.00	310.00	89.51	89.70	0.19
33	10.00	320.00	89.52	89.70	0.18
34	10.00	330.00	89.53	89.70	0.17
35	10.00	340.00	89.54	89.70	0.16
36	10.00	350.00	89.56	89.70	0.14
37	10.00	360.00	89.57	89.70	0.13
38	10.00	370.00	89.58	89.70	0.12
39	10.00	380.00	89.59	89.74	0.15
40	10.00	390.00	89.60	89.79	0.19
41	10.00	400.00	89.61	89.84	0.23
42	10.00	410.00	89.64	89.89	0.25
43	10.00	420.00	89.71	89.94	0.23
44	10.00	430.00	89.77	89.99	0.22
45	10.00	440.00	89.83	90.04	0.21
46	6.92	446.92	89.87	90.08	0.21
47	3.08	450.00	89.88	90.09	0.21
48	10.00	460.00	89.86	90.14	0.28
49	10.00	470.00	89.88	90.19	0.31
50	10.00	480.00	89.89	90.24	0.35
51	10.00	490.00	89.91	90.29	0.38
52	10.00	500.00	89.96	90.30	0.34
53	3.24	503.24	89.97	90.30	0.33
54	6.76	510.00	90.00	90.30	0.30
55	10.00	520.00	90.04	90.30	0.26
56	12.50	532.50	90.09	90.30	0.21
	0.90	533.40	90.09	90.30	0.21
		533.60	90.09	90.30	0.21
59	0.90	534.50	90.10	90.30	0.20
60	5.50	540.00	90.12	90.30	0.18
61	10.00	550.00	90.16	90.30	0.14
62	10.00	560.00	90.20	90.30	0.10
63	6.50	566.50	90.23	90.30	0.07
64	12.50	579.00	90.25	90.30	0.05
65	1.00	580.00	90.25	90.30	0.05

FASE DEFINITIVA – PROFILO A02

LIVELLETTE	DIFF. DI QUOTA / DISTANZA / PENDENZA
1	h = 1.30 L = 216.64 i = 0.01
2	h = 0.00 L = 263.23 i = 0.00

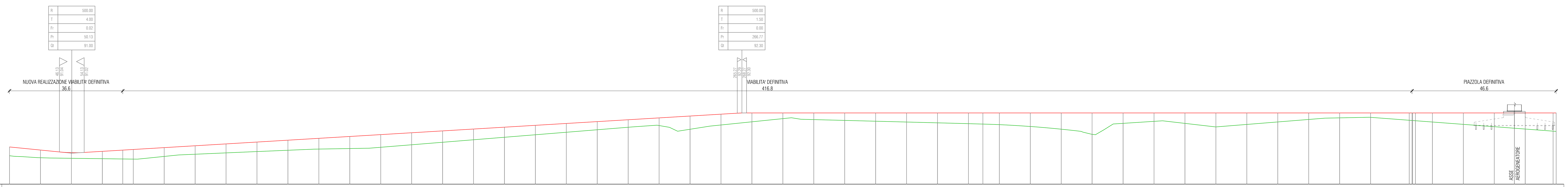

NUMERO SEZIONI	DISTANZE PARZIALI	DISTANZE PROGRESSIVE	QUOTE TERRENO	QUOTE PROGETTO	DIFFERENZA DI QUOTA
1		30.00	90.92	91.20	0.28
2	10.00	40.00	90.85	91.10	0.25
3	10.00	50.00	90.84	91.02	0.18
4	10.00	60.00	90.82	91.06	0.24
5	6.61	66.61	90.81	91.10	0.29
6	3.39	70.00	90.81	91.12	0.31
7	10.00	80.00	90.90	91.18	0.28
8	10.00	90.00	90.97	91.24	0.27
9	10.00	100.00	91.01	91.30	0.29
10	10.00	110.00	91.05	91.36	0.31
11	10.00	120.00	91.09	91.42	0.33
12	10.00	130.00	91.13	91.48	0.35
13	10.00	140.00	91.15	91.54	0.39
14	10.00	150.00	91.19	91.60	0.41
15	10.00	160.00	91.27	91.66	0.39
16	10.00	170.00	91.35	91.72	0.37
17	10.00	180.00	91.43	91.78	0.35
18	10.00	190.00	91.51	91.84	0.33
19	10.00	200.00	91.59	91.90	0.31
20	10.00	210.00	91.68	91.96	0.28
21	10.00	220.00	91.76	92.02	0.26
22	10.00	230.00	91.84	92.08	0.24
23	10.00	240.00	91.89	92.14	0.25
24	10.00	250.00	91.77	92.20	0.43
25	10.00	260.00	91.91	92.26	0.35
26	10.00	270.00	92.01	92.30	0.29
27	10.00	280.00	92.12	92.30	0.18
28	10.00	290.00	92.09	92.30	0.21
29	10.00	300.00	92.06	92.30	0.24
30	10.00	310.00	92.03	92.30	0.27
31	10.00	320.00	92.01	92.30	0.29
32	10.00	330.00	91.98	92.30	0.32
33	10.00	340.00	91.95	92.30	0.35
34	4.67	344.67	91.94	92.30	0.36
35	5.33	350.00	91.92	92.30	0.38
36	10.00	360.00	91.86	92.30	0.44
37	10.00	370.00	91.78	92.30	0.52
38	9.97	379.97	91.61	92.30	0.69
39	10.03	390.00	91.96	92.30	0.34
40	10.00	400.00	92.03	92.30	0.27
41	10.00	410.00	91.96	92.30	0.34
42	10.00	420.00	91.85	92.30	0.45
43	10.00	430.00	91.93	92.30	0.37
44	10.00	440.00	92.01	92.30	0.29
45	10.00	450.00	92.09	92.30	0.21
46	10.00	460.00	92.14	92.30	0.16
47	10.00	470.00	92.16	92.30	0.14
48	12.50	482.50	92.06	92.30	0.24
	0.90	483.40	92.06	92.30	0.24
		483.60	92.06	92.30	0.24
51	0.90	484.50	92.05	92.30	0.25
52	5.50	490.00	92.01	92.30	0.29
53	10.00	500.00	91.93	92.30	0.37
54	10.00	510.00	91.86	92.30	0.44
55	6.50	516.50	91.81	92.30	0.49
56	3.50	520.00	91.78	92.30	0.52
57	9.00	529.00	91.71	92.30	0.59
58	1.00	530.00	91.70	92.30	0.60

FASE DEFINITIVA – PROFILO A04

LIVELLETTE	DIFF. DI QUOTA / DISTANZA / PENDENZA
1	h = 0.00 L = 113.58 i = 0.00

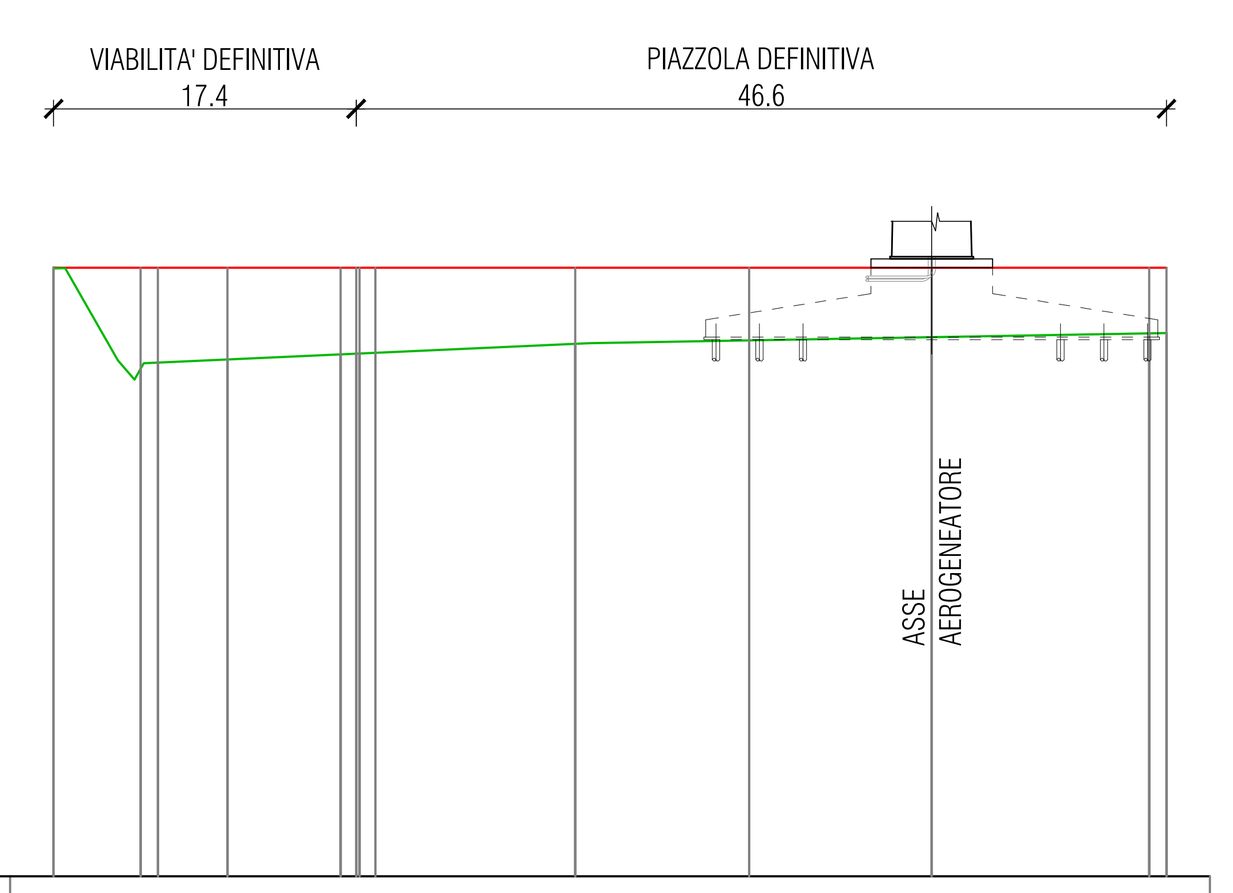

NUMERO SEZIONI	DISTANZE PARZIALI	DISTANZE PROGRESSIVE	QUOTE TERRENO	QUOTE PROGETTO	DIFFERENZA DI QUOTA
1		0.00	91.50	91.50	0.00
2	5.00	5.00	90.92	91.50	0.58
3	1.00	6.00	90.95	91.50	0.55
4	4.00	10.00	90.97	91.50	0.53
5	6.50	16.50	91.00	91.50	0.50
6	0.90	17.40	91.01	91.50	0.49
		17.60	91.01	91.50	0.49
8	0.90	18.50	91.01	91.50	0.49
9	11.50	30.00	91.06	91.50	0.44
10	10.00	40.00	91.08	91.50	0.42
11	10.50	50.50	91.10	91.50	0.40
12	12.50	63.00	91.12	91.50	0.38
13	1.00	64.00	91.12	91.50	0.38

FASE DEFINITIVA – PROFILO A03

LIVELLETTE	DIFF. DI QUOTA / DISTANZA / PENDENZA
1	h = 0.00 L = 159.64 i = 0.00

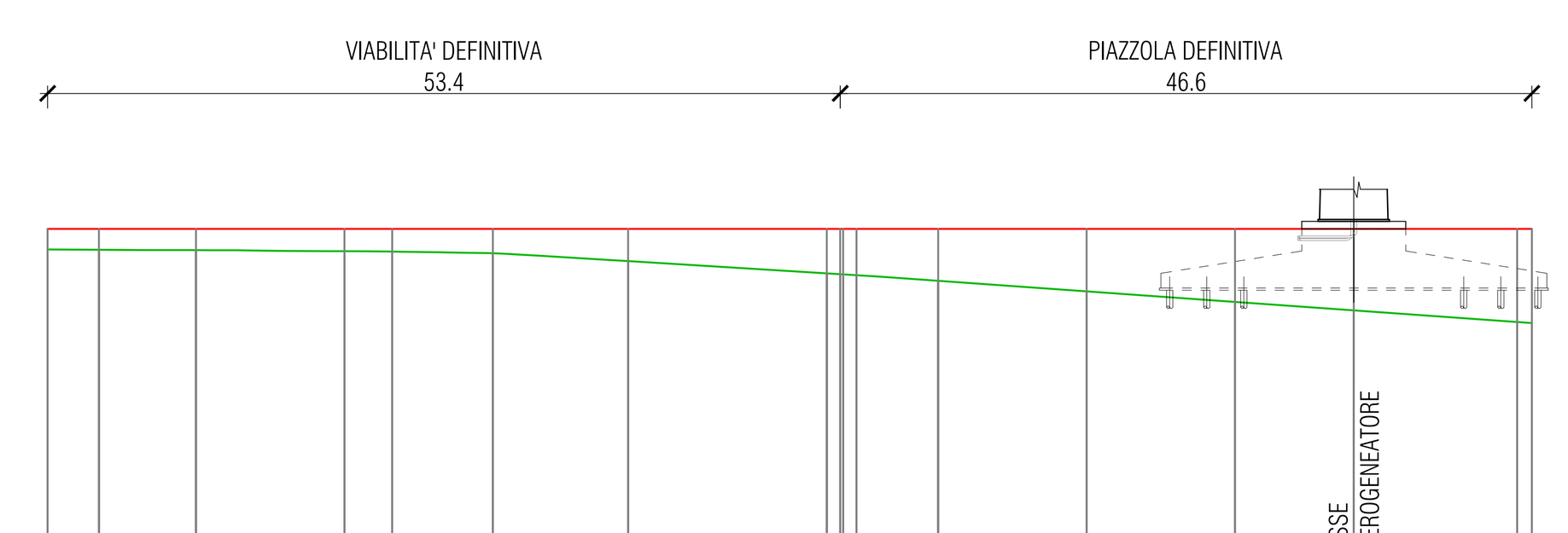

NUMERO SEZIONI	DISTANZE PARZIALI	DISTANZE PROGRESSIVE	QUOTE TERRENO	QUOTE PROGETTO	DIFFERENZA DI QUOTA
1		0.00	90.16	90.30	0.14
2	3.46	3.46	90.16	90.30	0.14
3	6.54	10.00	90.16	90.30	0.14
4	10.00	20.00	90.15	90.30	0.15
5	3.21	23.21	90.15	90.30	0.15
6	6.79	30.00	90.14	90.30	0.16
7	9.11	39.11	90.08	90.30	0.22
8	13.39	52.50	90.00	90.30	0.30
9	0.90	53.40	89.99	90.30	0.31
		53.60	89.99	90.30	0.31
11	0.90	54.50	89.99	90.30	0.31
12	5.50	60.00	89.95	90.30	0.35
13	10.00	70.00	89.88	90.30	0.42
14	10.00	80.00	89.81	90.30	0.49
15	8.00	88.00	89.75	90.30	0.55
16	11.00	99.00	89.67	90.30	0.63
17	1.00	100.00	89.66	90.30	0.64

FASE DEFINITIVA – PROFILO A05

LIVELLETTE	DIFF. DI QUOTA / DISTANZA / PENDENZA
1	h = 0.20 L = 7.96 i = 0.03



NUMERO SEZIONI	DISTANZE PARZIALI	DISTANZE PROGRESSIVE	QUOTE TERRENO	QUOTE PROGETTO	DIFFERENZA DI QUOTA
1		0.00	95.14	95.30	0.16
2	10.00	10.00	95.16	95.48	0.32
3	10.00	20.00	95.20	95.50	0.30
4	10.00	30.00	95.20	95.50	0.30
5	3.50	33.50	95.19	95.50	0.31
6	6.50	40.00	95.19	95.50	0.31
7	7.50	47.50	95.19	95.50	0.31
8	0.90	48.40	95.19	95.50	0.31
		48.60	95.19	95.50	0.31
10	0.90	49.50	95.19	95.50	0.31
11	10.50	60.00	95.20	95.50	0.30
12	10.00	70.00	95.21	95.50	0.29
13	11.50	81.50	95.22	95.50	0.28
14	8.50	90.00	95.23	95.50	0.27
15	4.00	94.00	95.23	95.50	0.27
16	1.00	95.00	95.23	95.50	0.27

FASE DEFINITIVA – PROFILO A01

LIVELLETTE	DIFF. DI QUOTA / DISTANZA / PENDENZA
1	h = 0.00 L = 71.79 i = 0.00

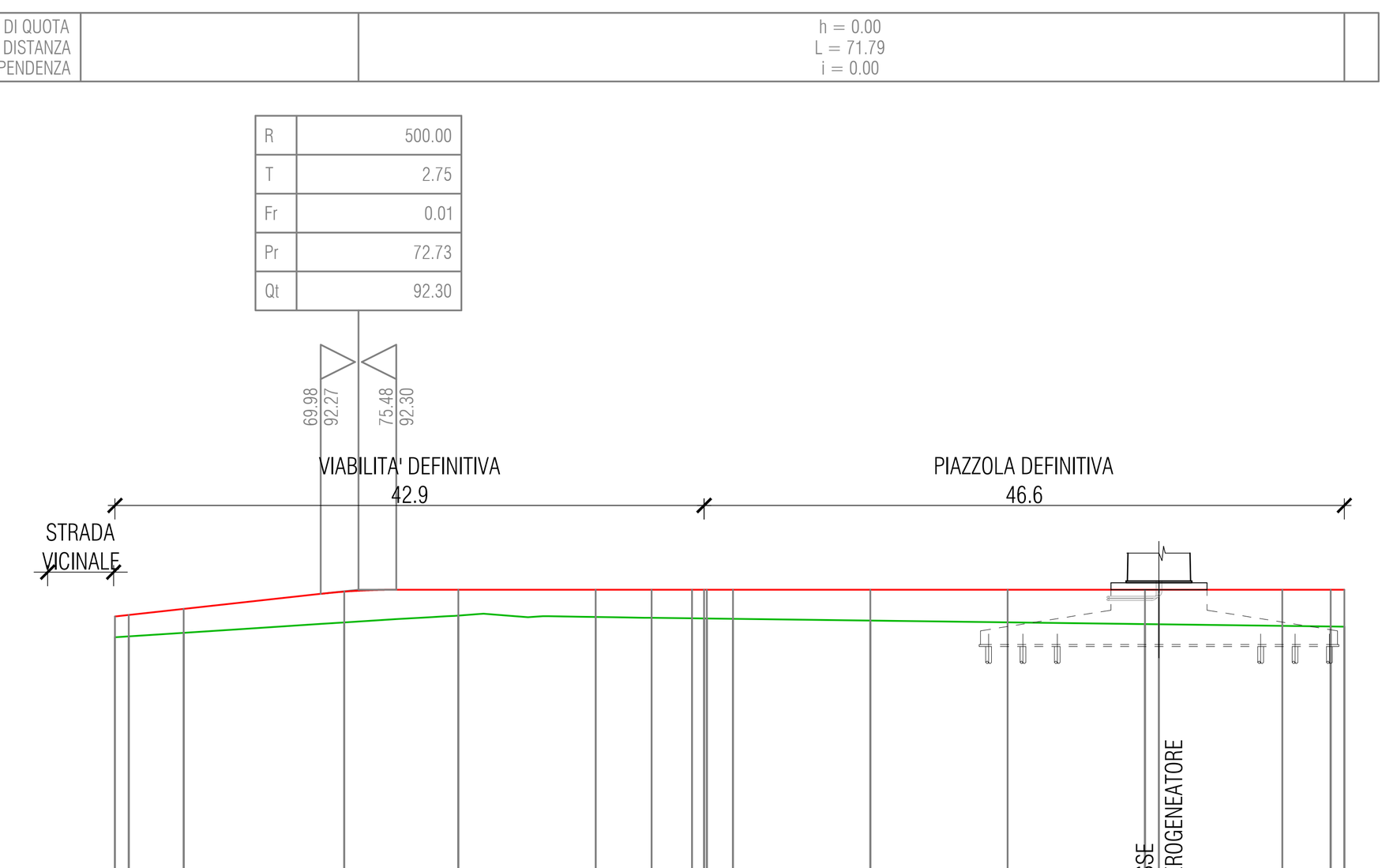

NUMERO SEZIONI	DISTANZE PARZIALI	DISTANZE PROGRESSIVE	QUOTE TERRENO	QUOTE PROGETTO	DIFFERENZA DI QUOTA
1		55.00	91.95	92.11	0.16
2	1.00	56.00	91.96	92.12	0.16
3	4.00	60.00	91.99	92.16	0.17
4	11.69	71.69	92.06	92.29	0.23
5	8.31	80.00	92.11	92.30	0.19
6	10.00	90.00	92.10	92.30	0.20
7	4.08	94.08	92.10	92.30	0.20
8	2.94	97.02	92.09	92.30	0.21
9	0.88	97.90	92.09	92.30	0.21
		98.10	92.09	92.30	0.21
11	1.90	100.00	92.09	92.30	0.21
12	10.00	110.00	92.07	92.30	0.23
13	10.00	120.00	92.06	92.30	0.24
14	10.00	130.00	92.05	92.30	0.25
	1.02	131.02	92.05	92.30	0.25
16	8.98	140.00	92.04	92.30	0.26
17	3.52	143.52	92.03	92.30	0.27
18	1.00	144.52	92.03	92.30	0.27

FASE DEFINITIVA – PROFILO STAZIONE UTENTE

LIVELLETTE	DIFF. DI QUOTA / DISTANZA / PENDENZA
1	h = 0.69 L = 173.68 i = 0.00
2	h = -0.69 L = 46.32 i = -0.01

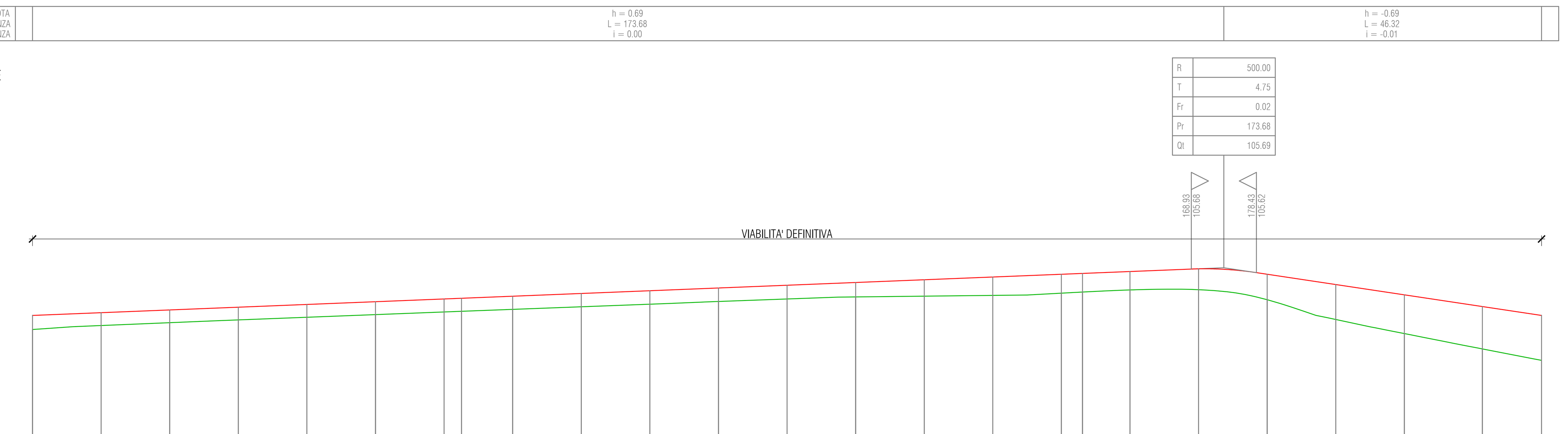

NUMERO SEZIONI	DISTANZE PARZIALI	DISTANZE PROGRESSIVE	QUOTE TERRENO	QUOTE PROGETTO	DIFFERENZA DI QUOTA
1		0.00	104.80	105.00	0.20
2	10.00	10.00	104.85	105.04	0.19
3	10.00	20.00	104.89	105.08	0.19
4	10.00	30.00	104.93	105.12	0.19
5	10.00	40.00	104.97	105.16	0.19
6	10.00	50.00	105.01	105.20	0.19
7	10.00	60.00	105.05	105.24	0.19
8	2.54	62.54	105.06	105.25	0.19
9	7.46	70.00	105.09	105.28	0.19
10	10.00	80.00	105.13	105.32	0.19
11	10.00	90.00	105.16	105.36	0.20
12	10.00	100.00	105.20	105.40	0.20
13	10.00	110.00	105.24	105.44	0.20
14	10.00	120.00	105.27	105.48	0.21
15	10.00	130.00	105.28	105.52	0.24
16	10.00	140.00	105.29	105.56	0.27
17	10.00	150.00	105.32	105.60	0.28
18	3.08	153.08	105.34	105.61	0.27
19	6.92	160.00	105.37	105.64	0.27
20	10.00	170.00	105.37	105.68	0.31
21	10.00	180.00	105.23	105.60	0.37
22	10.00	190.00	104.94	105.45	0.51
23	10.00	200.00	104.74	105.30	0.56
24	11.37	211.37	104.51	105.13	0.62
25	8.63	220.00	104.35	105.00	0.65

Key Plan
scala 1:40'000

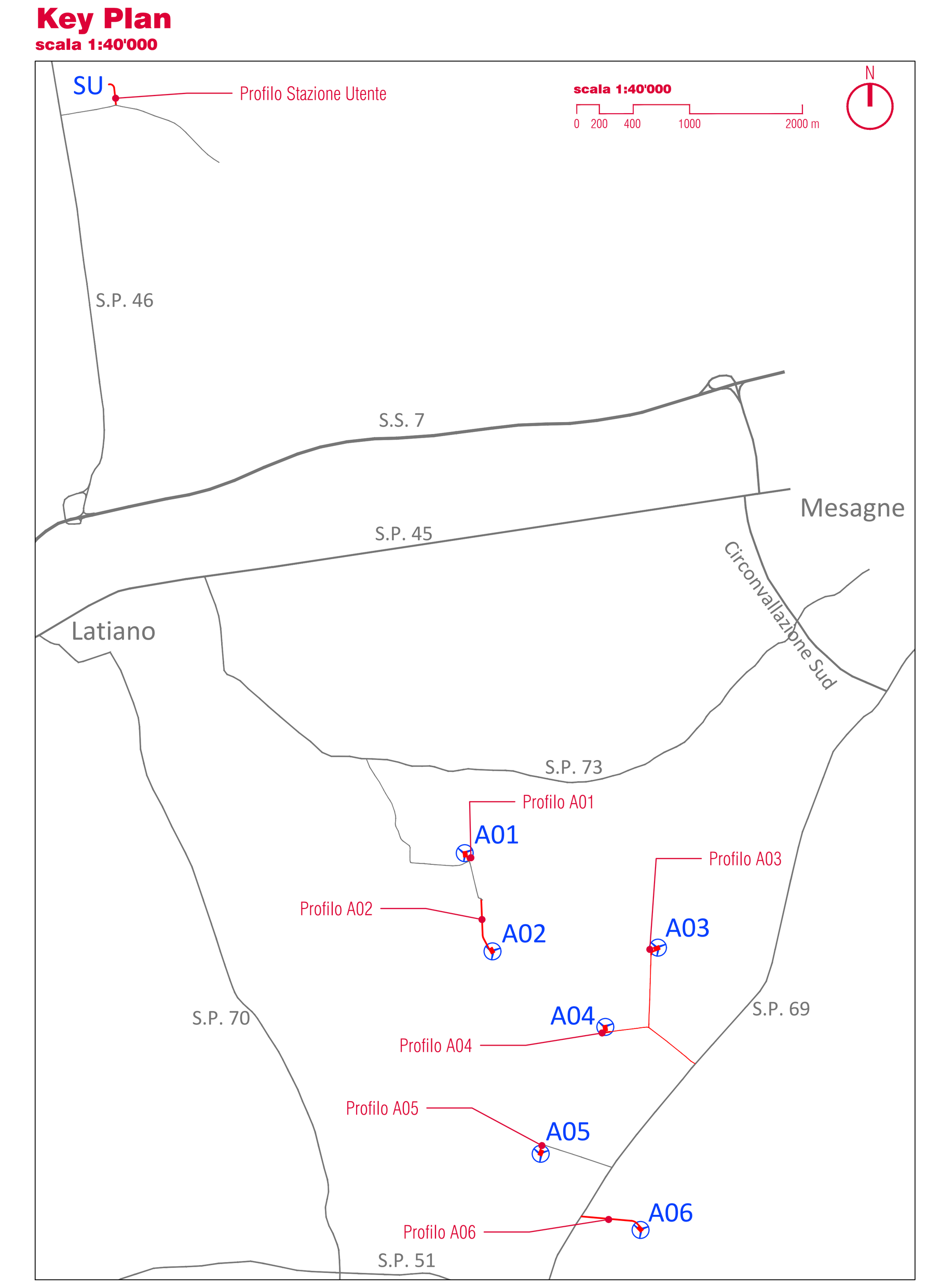

PROPONENTE
Repower Renewable Spa
Via Lavaredo, 44
30174 Mestre (VE)
PROJECT MANAGER : Dott.Giuseppe Caricato
REPOWER L'energia che ti serve.

PROGETTAZIONE
sinèrgo
Progettista : Ing. Filippo Bittante
Sinergo Spa - via Ca´Bembo 152
30030 - Maerne di Martellago - Venezia - Italy
tel 041.3642511 - fax 041.640481
sinergospa.com - info@sinergospa.com
Numero di commessa interno progettazione: 20094
TENPROJECT
Tenproject Srl -via De Gasperi 61
82018 S.Giorgio del Sannio (BN)
t +39 0824 337144 - f +39 0824 49315
tenproject.it - info@tenproject.it

N° COMMESSA 1417

NUOVO PARCO EOLICO "LATIANO"
PROVINCIA DI BRINDISI
COMUNI DI LATIANO - MESAGNE - TORRE SANTA SUSANNA

PROGETTO DEFINITIVO PER AUTORIZZAZIONE

ELABORATO: PROFILI DEGLI ASSI STRADALI IN FASE DEFINTIVA

CODICE ELABORATO 6.3.2
NOME FILE 1417-PD_A_6.3.2_TAV_r00

REV.	DATA	DESCRIZIONE REVISIONE	REDATTO	VERIFICA	APPROVAZIONE
00	15/03/2021	PRIMA EMISSIONE	Geom. E. Cossalter	Geom. E. Cossalter	Ing. Filippo Bittante

Cartiglio - Rev. 00

COPYRIGHT - TUTTI I DIRITTI SONO RISERVATI A NORMA DI LEGGE