

S.S. N. 9 "VIA EMILIA"

VARIANTE DI CASALPUSTERLENGO ED ELIMINAZIONE PASSAGGIO A LIVELLO SULLA S.P. EX S.S. N.234

PROGETTO ESECUTIVO

 Ing. Renato Vaira <small>(Ordine degli Ingg. di Torino e Provincia n° 4663 W)</small>	ING. RENATO DEL PRETE Ing. Renato Del Prete <small>Ordine degli Ingg. di Bari e provincia n° 5073</small>	DOTT. GEOL. DANILO GALLO Dott. Geol. Danilo Gallo <small>Ordine dei Geologi della Regione Puglia n° 588</small>	INTEGRAZIONE PRESTAZIONI Ing. Renato Del Prete	PROGETTISTA Ing. Valerio Bajetti <small>(I.T. S.r.l.)</small>
			PROGETTAZIONE STRADALE Ing. Gaetano Ranieri <small>(Ga&M S.r.l.)</small>	PROGETTAZIONE IDRAULICA Ing. Fabrizio Bajetti <small>(I.T. S.r.l.)</small>
 Ing. Valerio Bajetti <small>Ordine degli Ingg. di Roma e provincia n° A-26211</small>	SETAC Srl Servizi & Engineering Trasporti Ambiente Costruzioni Prof. Ing. Luigi Monterisi <small>Ordine degli Ingg. di Bari e provincia n° 1771</small>	 Ing. Gabriele Incecchi <small>Ordine degli Ingg. di Roma e provincia n° A-12102</small>	PROGETTAZIONE OPERE D'ARTE MAGGIORI Ing. Renato Vaira <small>(Studio Corona S.r.l.)</small>	PROGETTAZIONE OPERE D'ARTE MINORI Ing. Nicola Ligas <small>(I.T. S.r.l.)</small>
			COMPUTI Ing. Valerio Bajetti <small>(I.T. S.r.l.)</small>	CANTIERISTICA Ing. Gaetano Ranieri <small>(Ga&M S.r.l.)</small>
 Prof. Ing. Matteo Ranieri <small>Ordine degli Ingg. di Bari e provincia n° 1137</small>	ECOPLAN <small>Studio di Ingegneria e Architettura</small> Arch. Nicoletta Frattini <small>Ordine degli Arch. di Torino e provincia n° A-8433</small>	ARKE' INGEGNERIA s.r.l. <small>Via Impugnatura Trapano n. 4 - 70129 Bari</small> Ing. Gioacchino Angarano <small>Ordine degli Ingg. di Bari e provincia n° 5970</small>	GEOLOGIA Dott. Danilo Gallo	GEOTECNICA Ing. Gianfranco Sodero <small>(Studio Corona S.r.l.)</small>
			AMBIENTE Dott. Emilio Macchi <small>(ECOPLAN S.r.l.)</small>	SICUREZZA Ing. Gaetano Ranieri <small>(Ga&M S.r.l.)</small>

VISTO: IL RESPONSABILE DEL PROCEDIMENTO  Dott. Ing. Fabrizio CARDONE	IL RESPONSABILE DELLA INTEGRAZIONE DELLE PRESTAZIONI SPECIALISTICHE  Ing. Renato DEL PRETE	PROGETTISTA  Ing. Valerio BAJETTI	GEOLOGO  Dott. Danilo GALLO	IL COORDINATORE DELLA SICUREZZA IN FASE DI PROGETTAZIONE  Ing. Gaetano RANIERI
--	---	--	---	---

DD06

D - DD - ASSE SECONDARIO 7
SEZIONI TRASVERSALI ASSE 7

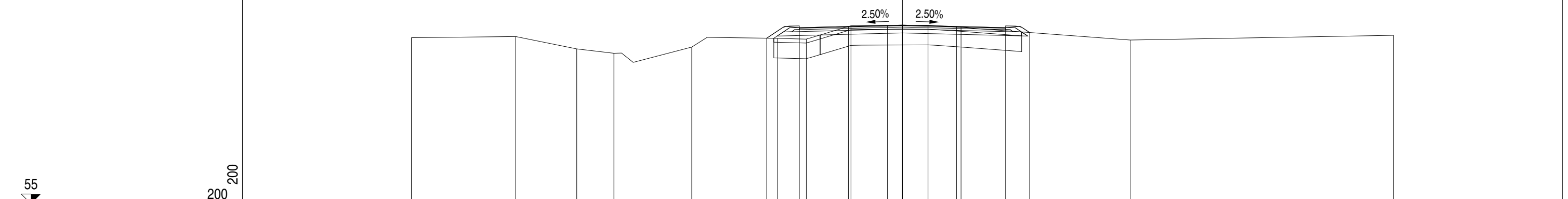
CODICE PROGETTO PROGETTO LIV. PROG. N. PROG. COMI E 1701			NOME FILE DD06-S07PS00TRASZ01_B.dwg		REVISIONE B	SCALA: 1:200
CODICE ELAB. S07PS00TRASZ01						
D						
C						
B	EMISSIONE A SEGUITO DI ISTRUTTORIA	LUGLIO 2018	ING. LUCREZIA POLI	PROF. ING. LUIGI MONTERISI	ING. VALERIO BAJETTI	
A	EMISSIONE	DICEMBRE 2017	ING. LUCREZIA POLI	PROF. ING. LUIGI MONTERISI	ING. VALERIO BAJETTI	
REV.	DESCRIZIONE	DATA	REDATTO	VERIFICATO	APPROVATO	

PROFILO Asse 7

SEZIONE 07 - 1

PROGRESSIVA 0.00

A RILEVATO	m ²	0.32
AR ARIDO	m ²	8.62
AS ARIDO SCOTICO	m ²	0.54
BO BONIFICA	m ²	10.10
D BASE	m ²	1.06
G FONDAZIONE	m ²	2.48
SC SCOTICO	m ²	2.52
V VEGETALE	m ²	0.41
a USURA	m	10.50
c BINDER	m	10.50



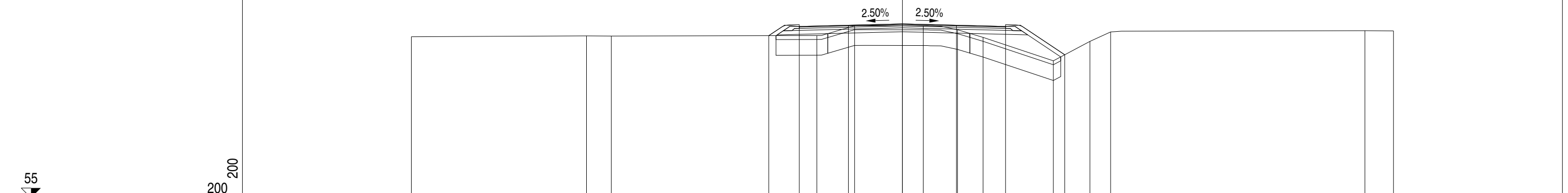
PROGRESSIVE TERRENO	-25.00	-19.69	-16.58	-14.69	-10.72	-6.35	-4.89	-2.62	-0.76	1.30	2.98	11.60	25.00
PARZIALI TERRENO	5.31	3.11	1.89	3.97	4.37	1.46	2.27	1.86	2.06	1.68	8.62	13.40	
QUOTE TERRENO	63.46	63.52	62.89	62.67	62.98	63.42	63.38	64.07	64.08	64.09	63.98	63.34	63.58
PROGRESSIVE PROGETTO						-6.91	-5.25	-2.75	0.00	2.75	5.25	6.48	
PARZIALI PROGETTO						1.66	2.50	2.75	2.75	2.50	1.23		
QUOTE PROGETTO						63.43	63.97	64.03	64.10	64.03	63.97	63.72	

PROFILO Asse 7

SEZIONE 07 - 2

PROGRESSIVA 20.00

A RILEVATO	m ²	2.38
AR ARIDO	m ²	10.93
AS ARIDO SCOTICO	m ²	1.54
BO BONIFICA	m ²	11.56
D BASE	m ²	1.04
G FONDAZIONE	m ²	2.48
SC SCOTICO	m ²	2.94
V VEGETALE	m ²	0.83
a USURA	m	10.50
c BINDER	m	10.50



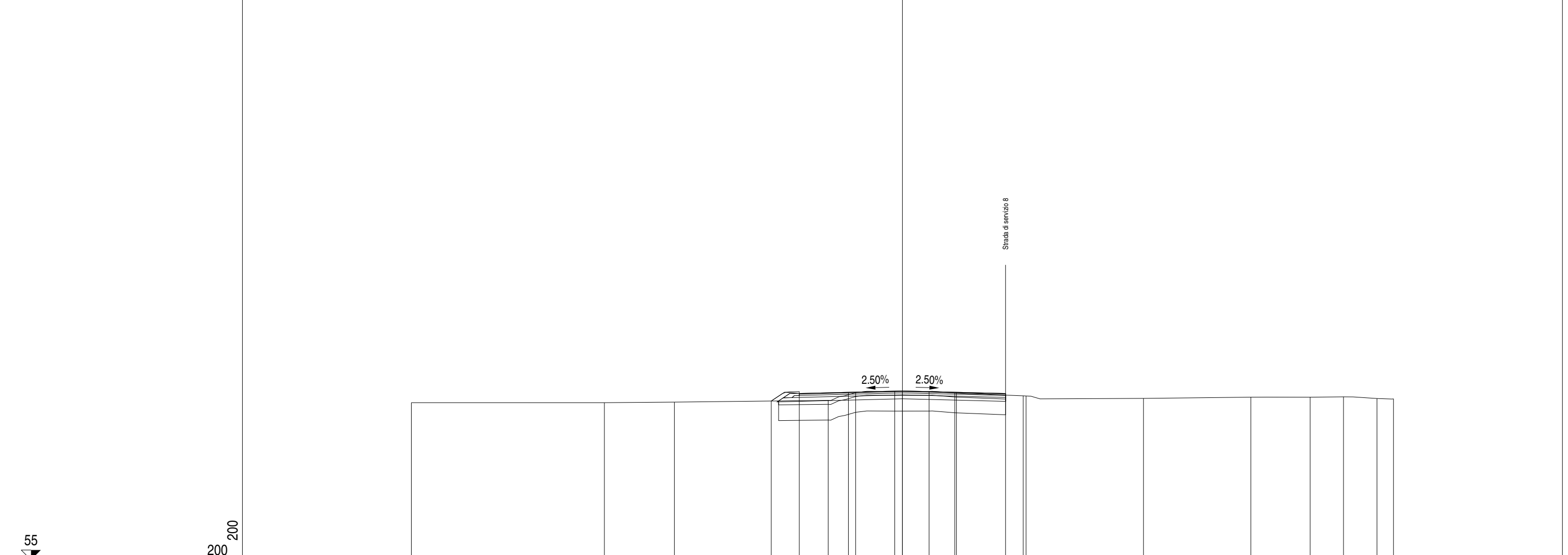
PROGRESSIVE TERRENO	-25.00	-16.08	-14.82	-4.36	-2.43	1.06	2.81	4.11	7.68	9.54	10.60	23.54	25.00
PARZIALI TERRENO	8.92	1.26	10.46	1.93	3.49	1.75	1.30	3.57	1.86	1.06	12.94	1.46	
QUOTE TERRENO	63.19	63.24	63.23	63.25	63.75	63.74	63.55	63.16	61.97	62.95	63.44	63.50	63.49
PROGRESSIVE PROGETTO				-6.81	-5.25	-2.75	0.00	2.75	5.25	8.26			
PARZIALI PROGETTO				1.56	2.50	2.75	2.75	2.50	3.01				
QUOTE PROGETTO				63.25	63.71	63.78	63.85	63.78	63.71	62.28			

PROFILO Asse 7

SEZIONE 07 - 3

PROGRESSIVA 40.00

AR ARIDO	m ²	8.50
AS ARIDO SCOTICO	m ²	0.50
BO BONIFICA	m ²	9.98
D BASE	m ²	1.04
G FONDAZIONE	m ²	2.50
SC SCOTICO	m ²	2.49
V VEGETALE	m ²	0.31
a USURA	m	10.50
c BINDER	m	10.50



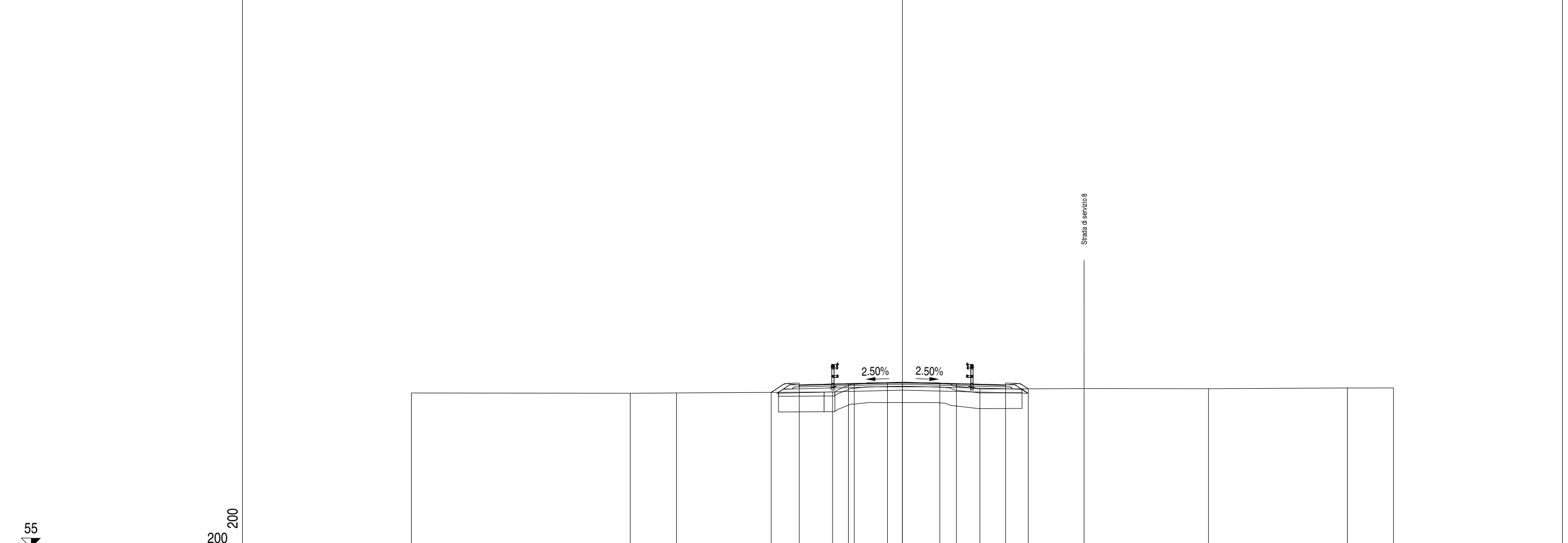
PROGRESSIVE TERRENO	-25.00	-15.17	-11.61		-3.78	-2.38	-0.39	1.36	2.66	6.15	12.27	17.74	20.76	22.45	24.16	25.00
PARZIALI TERRENO		9.83	3.56	7.83	1.40	1.99	1.75	1.30	3.49	6.12	5.47	3.02	1.69	1.71	0.84	
QUOTE TERRENO	62.99	62.99	63.02	63.11	63.50	63.56	63.57	63.48	63.34	63.21	63.27	63.27	63.29	63.20	63.19	
PROGRESSIVE PROGETTO				-6.68	-5.25	-2.75	0.00	2.75	5.25	6.29						
PARZIALI PROGETTO				1.43	2.50	2.75	2.75	2.50	1.04							
QUOTE PROGETTO				63.08	63.46	63.52	63.59	63.52	63.46	63.33						

PROFILO Asse 7

SEZIONE 07 - 4

PROGRESSIVA 60.00

A RILEVATO	m ²	0.00
AR ARIDO	m ²	8.89
AS ARIDO SCOTICO	m ²	0.04
BO BONIFICA	m ²	9.92
D BASE	m ²	1.04
G FONDAZIONE	m ²	2.48
SC SCOTICO	m ²	2.48
V VEGETALE	m ²	0.34
a USURA	m	10.50
c BINDER	m	10.50



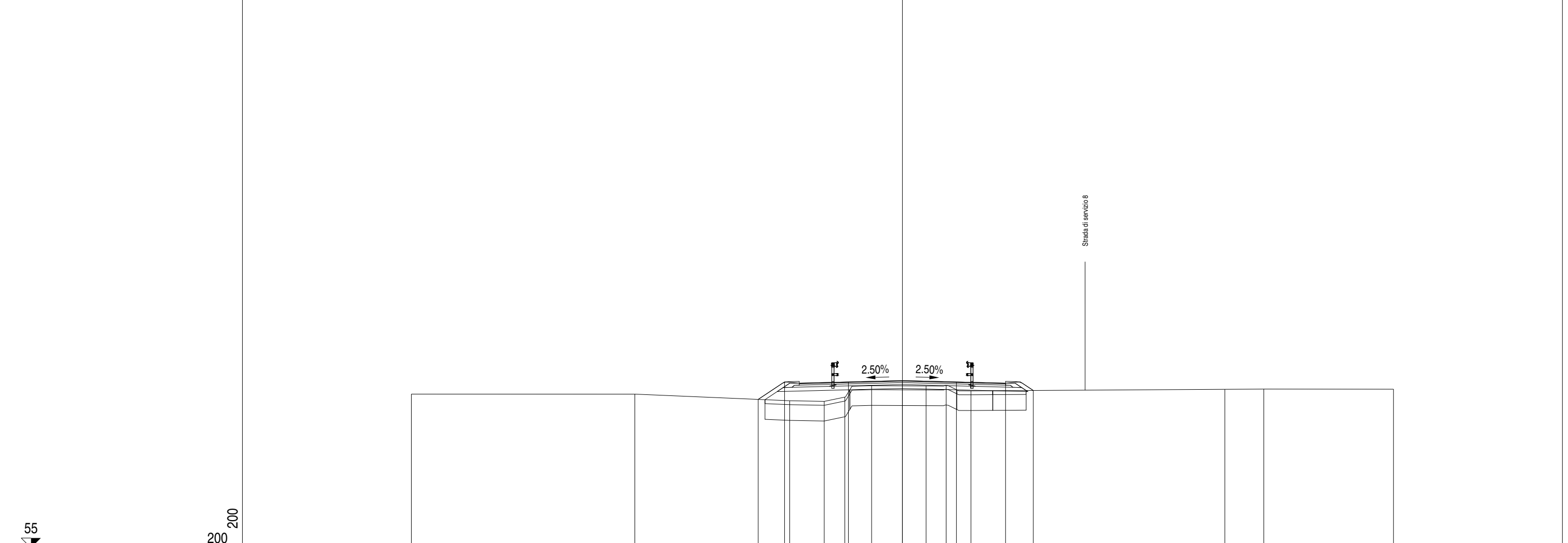
PROGRESSIVE TERRENO	-25.00	-13.86	-11.50		-3.56	-2.45	-0.76	1.90	3.94		9.25		15.58		22.65	25.00
PARZIALI TERRENO		11.14	2.36	7.94	1.11	1.69	2.66	2.04	5.31	6.33	7.07	2.35				
QUOTE TERRENO	62.88	62.87	62.89		62.93	63.32	63.39	63.39	63.09		63.11		63.10		63.14	63.14
PROGRESSIVE PROGETTO					-6.68	-5.25	-2.75	0.00	2.75	5.25	6.41					
PARZIALI PROGETTO					1.43	2.50	2.75	2.75	2.50	1.16						
QUOTE PROGETTO					62.91	63.30	63.36	63.43	63.36	63.30	63.10					

PROFILO Asse 7

SEZIONE 07 - 5

PROGRESSIVA 80.00

A RILEVATO	m ²	1.93
AR ARIDO	m ²	10.64
AS ARIDO SCOTICO	m ²	0.62
BO BONIFICA	m ²	10.65
D BASE	m ²	1.04
G FONDAZIONE	m ²	2.50
SC SCOTICO	m ²	2.65
V VEGETALE	m ²	0.54
a USURA	m	10.50
c BINDER	m	10.50



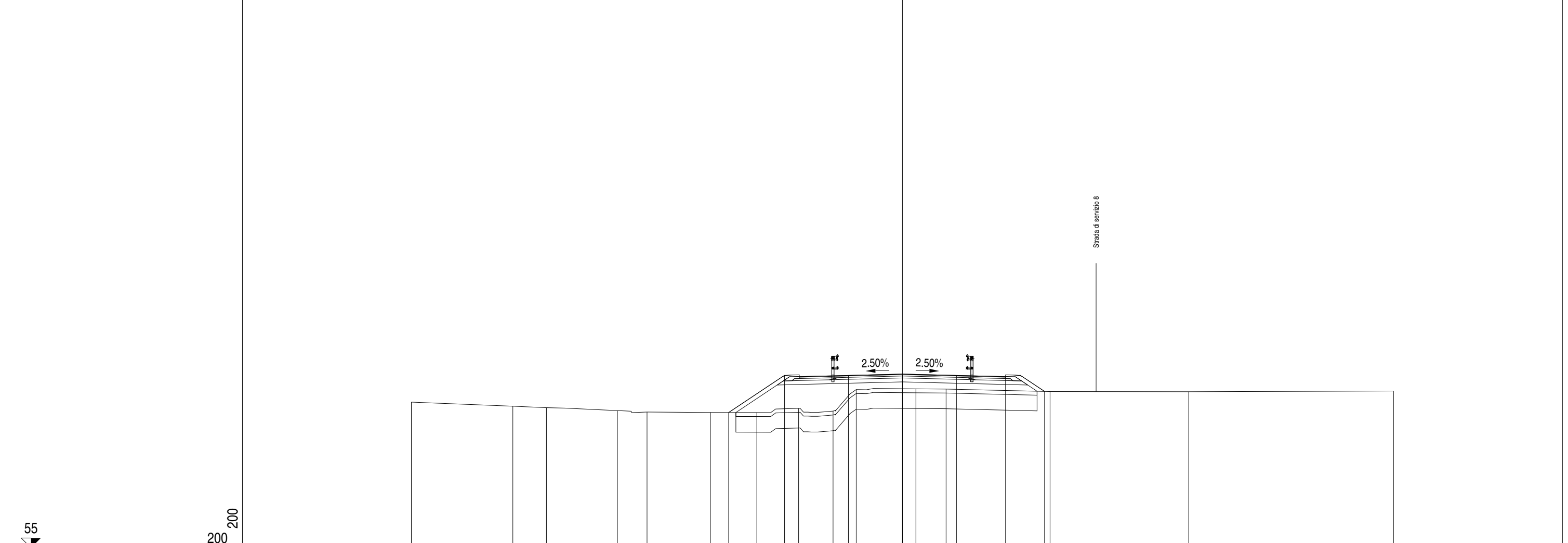
PROGRESSIVE TERRENO	-25.00	-13.62	-5.74	-3.98	-2.93	-1.57	1.21	2.23	3.49	16.41	18.40	25.00
PARZIALI TERRENO		11.38	7.88	1.76	1.05	1.36	2.78	1.02	1.26	12.92	1.99	6.60
QUOTE TERRENO	62.83	62.82	62.49	62.46	62.67	63.25	63.24	63.27	62.99	63.07	63.08	63.07
PROGRESSIVE PROGETTO			-7.34	-6.00	-2.75	0.00	2.75	5.25	6.66			
PARZIALI PROGETTO			1.34	3.25	2.75	2.75	2.50	1.41				
QUOTE PROGETTO			62.56	63.45	63.44	63.51	63.44	63.38	63.01			

PROFILO Asse 7

SEZIONE 07 - 6

PROGRESSIVA 100.00

A RILEVATO	m ²	9.15
AR ARIDO	m ²	12.27
AS ARIDO SCOTICO	m ²	3.06
BO BONIFICA	m ²	12.27
D BASE	m ²	1.06
G FONDAZIONE	m ²	2.50
SC SCOTICO	m ²	3.06
V VEGETALE	m ²	1.09
a USURA	m	10.50
c BINDER	m	10.50



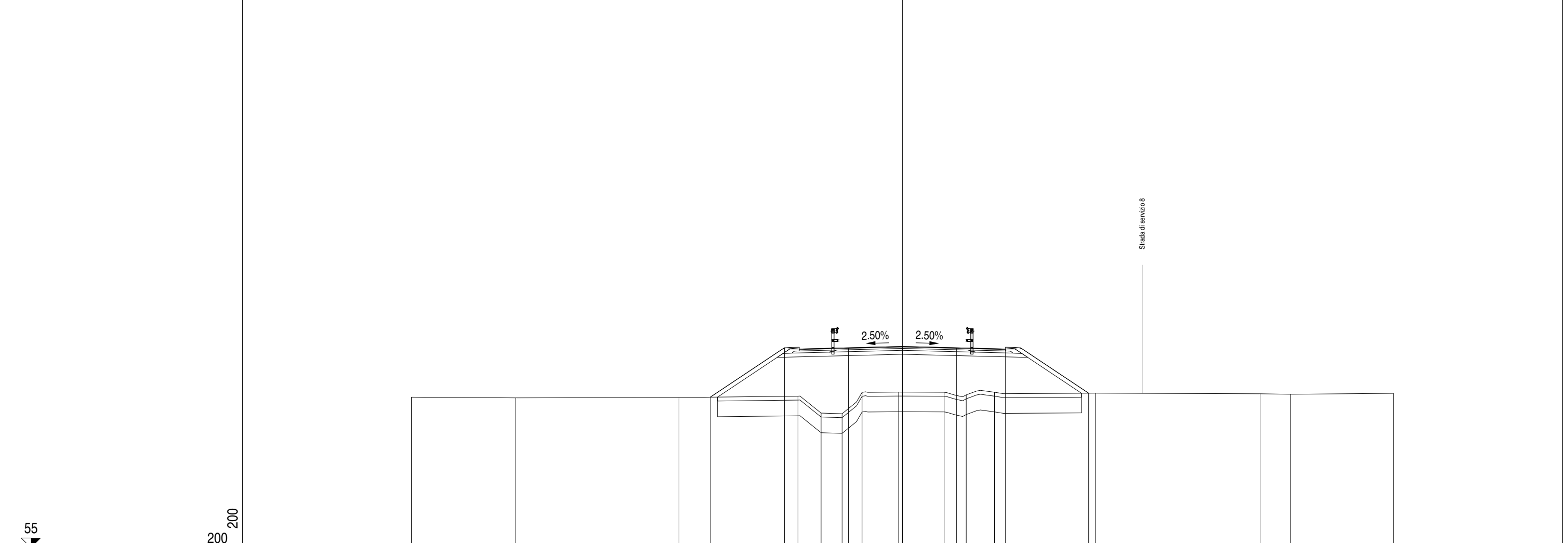
PROGRESSIVE TERRENO	-25.00	-19.83	-18.12	-14.51	-13.00	-9.78	-7.41	-5.28	-3.53	-2.35	0.69	2.22	7.52	14.58	25.00
PARZIALI TERRENO		5.17	1.71	3.61	1.51	3.22	2.37	2.13	1.75	1.18	3.04	1.53	5.30	7.06	10.42
QUOTE TERRENO	62.42	62.21	62.14	61.99	61.91	61.89	61.89	62.10	61.96	63.06	63.09	63.08	62.96	62.95	62.98
PROGRESSIVE PROGETTO						-8.85	-6.00	-2.75	0.00	2.75	5.25	7.24			
PARZIALI PROGETTO						2.85	3.25	2.75	2.75	2.50	1.99				
QUOTE PROGETTO						61.89	63.78	63.78	63.85	63.78	63.72	62.96			

PROFILO Asse 7

SEZIONE 07 - 8

PROGRESSIVA 140.00

A RILEVATO	m ²	32.05
AR ARIDO	m ²	14.82
AS ARIDO SCOTICO	m ²	3.71
BO BONIFICA	m ²	14.82
D BASE	m ²	1.06
G FONDAZIONE	m ²	2.50
SC SCOTICO	m ²	3.71
V VEGETALE	m ²	1.84
a USURA	m	10.50
c BINDER	m	10.50



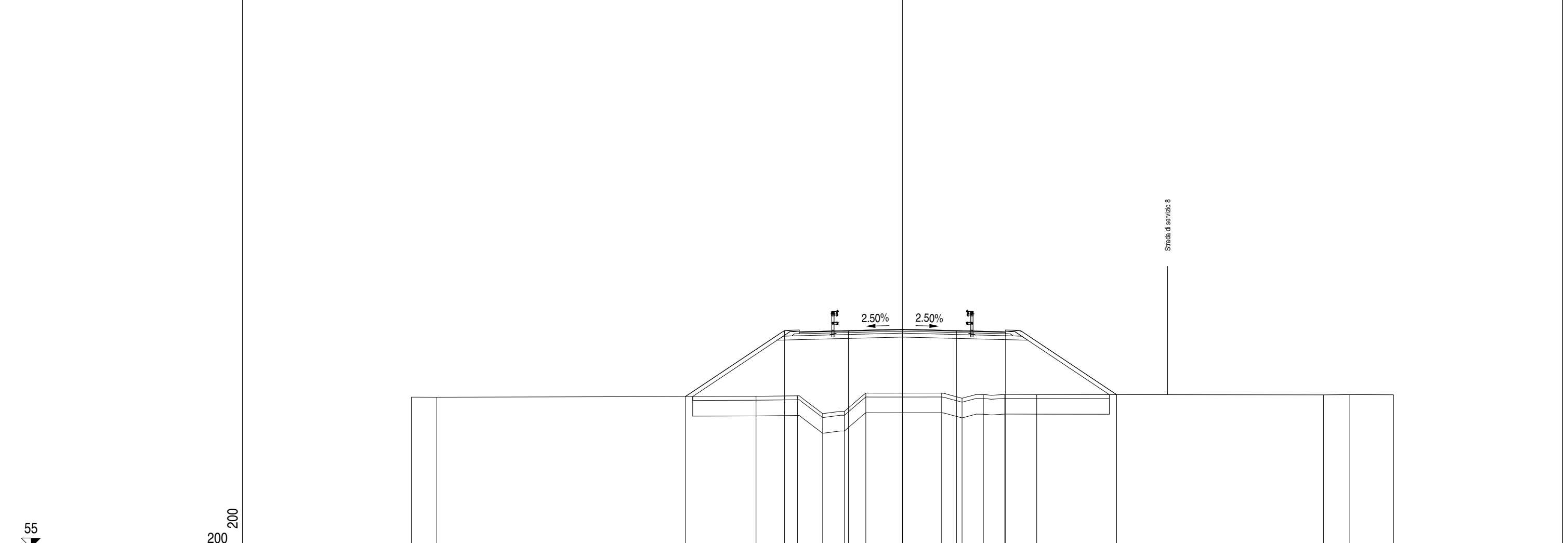
PROGRESSIVE TERRENO	-25.00	-19.68	-11.38	-5.32	-4.14	-3.07	-2.06	-0.19	2.12	3.25	4.69	9.83	18.21	19.76	25.00
PARZIALI TERRENO	5.32	8.30	6.06	1.18	1.07	1.01	1.87	2.31	1.13	1.44	5.14	8.38	1.55	5.24	
QUOTE TERRENO	62.67	62.63	62.65	62.72	61.86	61.83	62.91	62.93	62.92	62.79	62.92	62.87	62.84	62.82	62.86
PROGRESSIVE PROGETTO				-9.78	-6.00	-2.75	0.00	2.75	5.25	9.48					
PARZIALI PROGETTO		3.78	3.25	2.75	2.75	2.50	4.23								
QUOTE PROGETTO		62.67	65.19	65.18	65.25	65.18	65.12	62.87							

PROFILO Asse 7

SEZIONE 07 - 9

PROGRESSIVA 160.00

A RILEVATO	m ²	50.17
AR ARIDO	m ²	16.95
AS ARIDO SCOTICO	m ²	4.26
BO BONIFICA	m ²	16.95
D BASE	m ²	1.06
G FONDAZIONE	m ²	2.50
SC SCOTICO	m ²	4.26
V VEGETALE	m ²	2.54
a USURA	m	10.50
c BINDER	m	10.50



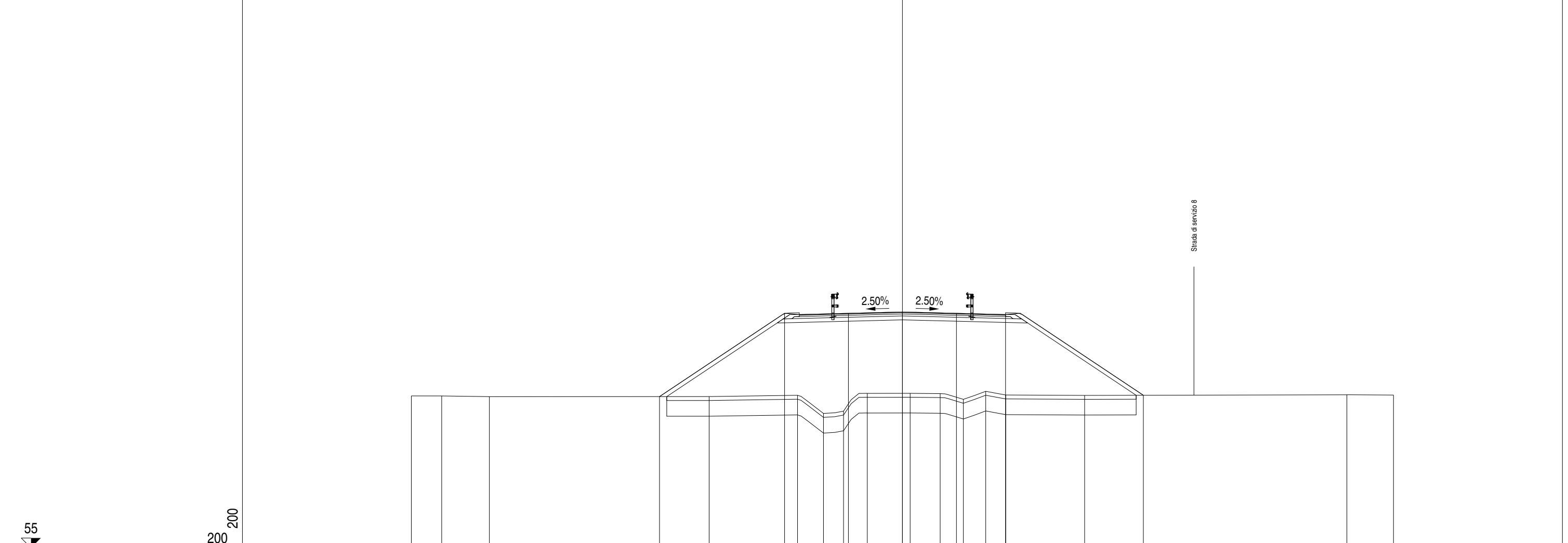
PROGRESSIVE TERRENO	-25.00	-23.70		-7.45	-5.34	-4.06	-2.95	-1.86		2.00	3.04	4.12	5.21	6.84		21.43	22.78	25.00
PARZIALI TERRENO	1.30		16.25	2.11	1.28	1.11	1.09		3.86	1.04	1.08	1.09	1.63		14.59	1.35	2.22	
QUOTE TERRENO	62.67	62.67		62.71	62.74	61.83	61.95	62.88		62.88	62.61	62.80	62.81	62.80		62.79	62.80	62.79
PROGRESSIVE PROGETTO			-11.05		-6.00		-2.75		0.00		2.75		5.25			10.90		
PARZIALI PROGETTO				5.05		3.25		2.75		2.75		2.50		5.65				
QUOTE PROGETTO			62.70		66.07		66.06		66.13		66.06		66.00		62.80			

PROFILO Asse 7

SEZIONE 07 - 10

PROGRESSIVA 180.00

A RILEVATO	m ²	69.82
AR ARIDO	m ²	19.13
AS ARIDO SCOTICO	m ²	4.77
BO BONIFICA	m ²	19.13
D BASE	m ²	1.04
G FONDAZIONE	m ²	2.50
SC SCOTICO	m ²	4.77
V VEGETALE	m ²	3.14
a USURA	m	10.50
c BINDER	m	10.50



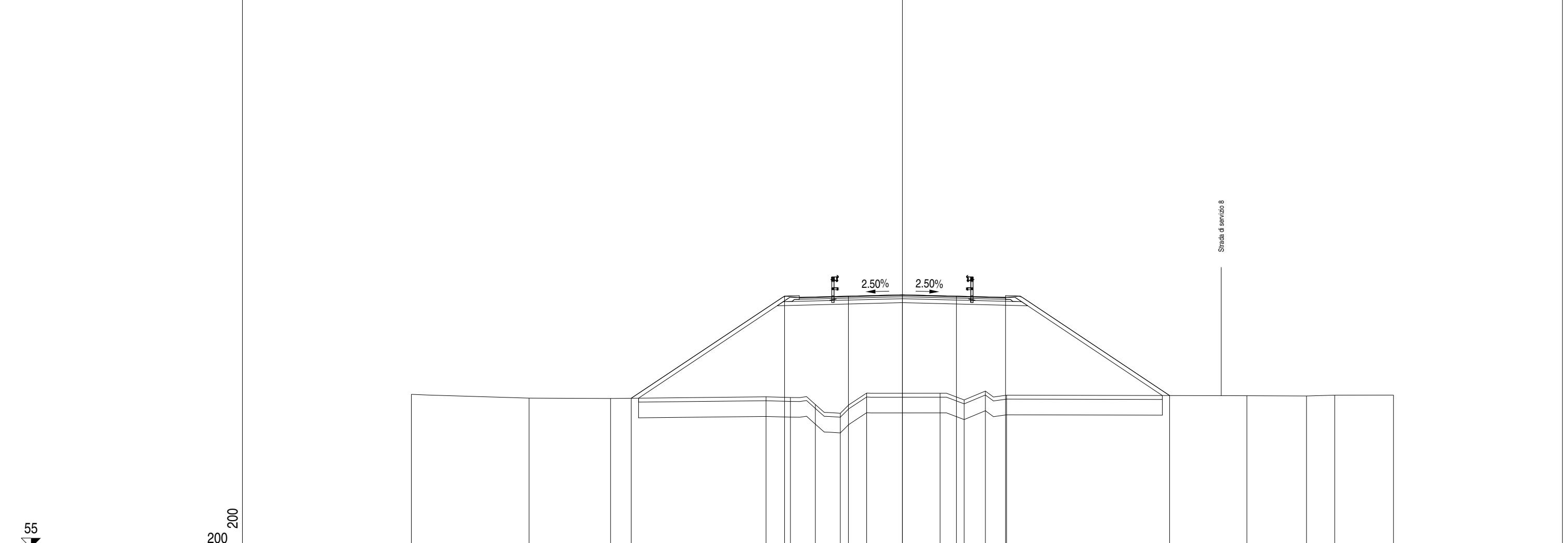
PROGRESSIVE TERRENO	-25.00	-23.46	-21.03		-9.84	-5.34	-4.02	-3.00	-1.79	0.39	1.92	3.10	4.24	5.26	9.28	22.63	25.00
PARZIALI TERRENO	1.54	2.43		11.19	4.50	1.32	1.02	1.21	2.18	1.53	1.18	1.14	1.02	4.02	13.35	2.37	
QUOTE TERRENO	62.73	62.73	62.70		62.70	62.77	61.84	61.96	62.86	62.87	62.85	62.56	62.97	62.78	62.76	62.79	62.78
PROGRESSIVE PROGETTO				-12.37		-6.00	-2.75	0.00	2.75	5.25	12.27						
PARZIALI PROGETTO				6.37		3.25	2.75	2.75	2.50	7.02							
QUOTE PROGETTO				62.70		66.94	66.94	67.01	66.94	66.87	62.77						

PROFILO Asse 7

SEZIONE 07 - 11

PROGRESSIVA 200.00

A RILEVATO	m ²	92.47
AR ARIDO	m ²	21.32
AS ARIDO SCOTICO	m ²	5.34
BO BONIFICA	m ²	21.32
D BASE	m ²	1.04
G FONDAZIONE	m ²	2.48
SC SCOTICO	m ²	5.34
V VEGETALE	m ²	3.89
a USURA	m	10.50
c BINDER	m	10.50



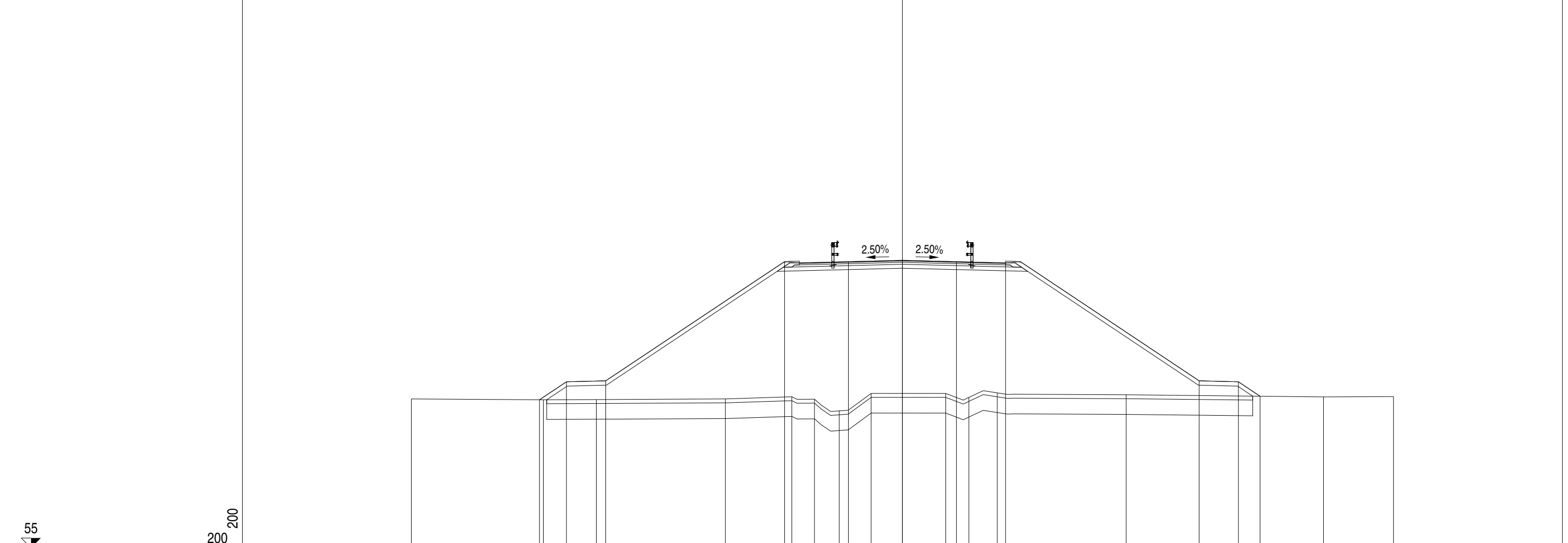
PROGRESSIVE TERRENO	-25.00	-19.01	-14.86	-6.94	-5.70	-4.43	-3.16	-1.82	1.92	3.14	4.22	5.30	17.54	20.57	22.01	25.00
PARZIALI TERRENO		5.99	4.15	7.92	1.24	1.27	1.27	1.34	3.74	1.22	1.08	1.08	12.24	3.03	1.44	2.99
QUOTE TERRENO	62.81	62.62	62.60	62.69	62.65	62.29	61.85	62.88	62.87	62.53	62.98	62.77	62.74	62.73	62.77	62.77
PROGRESSIVE PROGETTO			-13.81	-6.00	-2.75	0.00	2.75	5.25	13.60							
PARZIALI PROGETTO			7.81	3.25	2.75	2.75	2.50	8.35								
QUOTE PROGETTO			62.61	67.82	67.81	67.88	67.81	67.75	62.75							

PROFILO Asse 7

SEZIONE 07 - 13

PROGRESSIVA 240.00

A RILEVATO	m ²	146.41
AR ARIDO	m ²	28.71
AS ARIDO SCOTICO	m ²	7.23
BO BONIFICA	m ²	28.71
D BASE	m ²	1.04
G FONDAZIONE	m ²	2.48
SC SCOTICO	m ²	7.23
V VEGETALE	m ²	6.00
a USURA	m	10.50
c BINDER	m	10.50



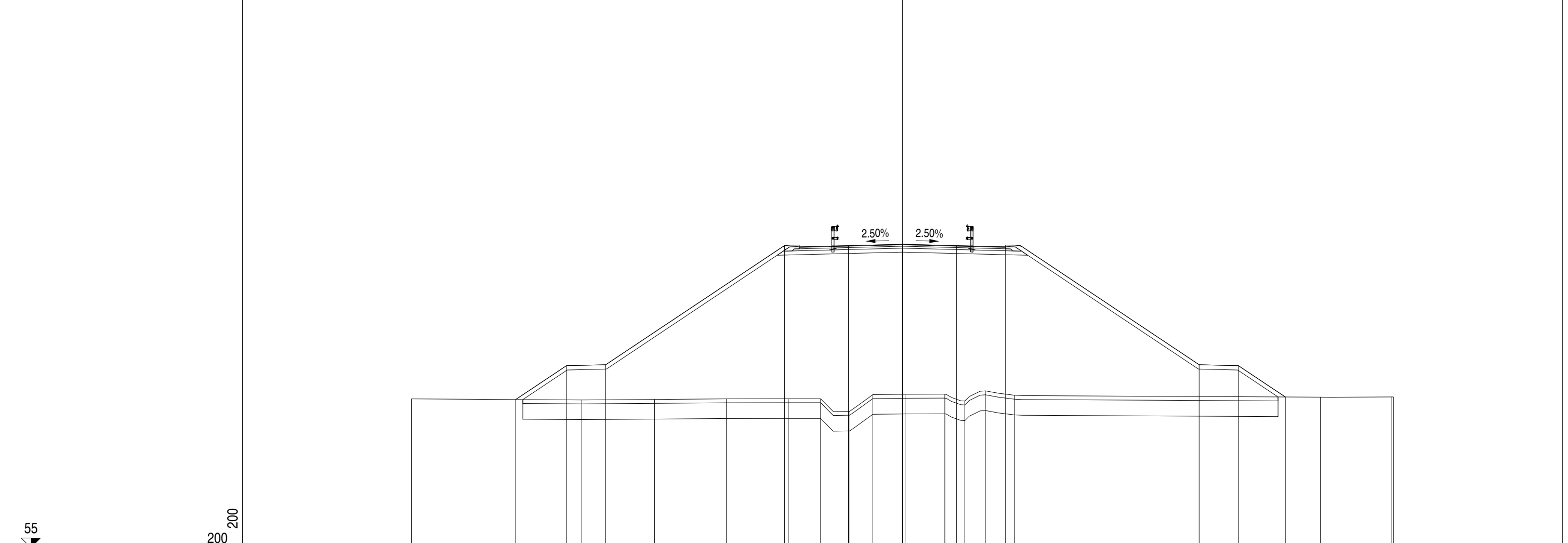
PROGRESSIVE TERRENO	-25.00	-18.28	-15.58	-9.01	-5.63	-4.48	-3.22	-1.59	2.20	3.38	4.83	11.39	21.44	25.00
PARZIALI TERRENO	6.72	2.70	6.57	3.38	1.15	1.26	1.63	3.79	1.18	1.45	6.56	10.05	3.56	
QUOTE TERRENO	62.58	62.54	62.55	62.58	62.69	62.57	61.97	62.86	62.86	62.66	62.89	62.79	62.68	62.70
PROGRESSIVE PROGETTO		-18.48	-17.10	-15.10	-6.00	-2.75	0.00	2.75	5.25	15.10	17.10	18.21		
PARZIALI PROGETTO		1.38	2.00	9.10	3.25	2.75	2.75	2.50	9.85	2.00	1.11			
QUOTE PROGETTO		62.54	63.45	63.50	69.57	69.56	69.63	69.56	69.50	63.50	63.45	62.72		

PROFILO Asse 7

SEZIONE 07 - 14

PROGRESSIVA 260.00

A RILEVATO	m ²	178.11
AR ARIDO	m ²	30.75
AS ARIDO SCOTICO	m ²	7.69
BO BONIFICA	m ²	30.75
D BASE	m ²	1.06
G FONDAZIONE	m ²	2.50
SC SCOTICO	m ²	7.69
V VEGETALE	m ²	6.61
a USURA	m	10.50
c BINDER	m	10.50



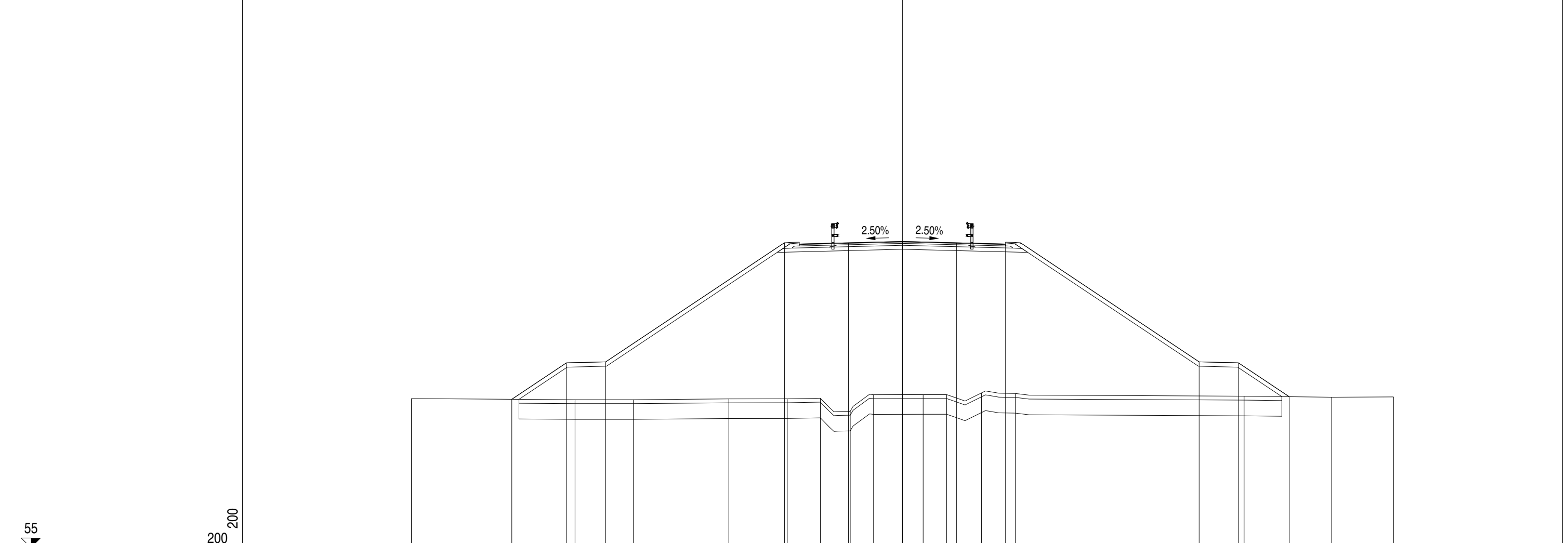
PROGRESSIVE TERRENO	-25.00		-16.32	-12.62	-8.96	-5.81	-4.17	-2.72	-1.51	0.13	2.16	3.18	4.22	5.70		21.28	24.88	25.00
PARZIALI TERRENO		8.68	3.70	3.66	3.15	1.64	1.45	1.21	1.64	2.03	1.02	1.04	1.48		15.58		3.60	0.12
QUOTE TERRENO	62.58		62.53	62.55	62.58	62.59	62.59	61.95	62.80	62.82	62.82	62.47	62.99	62.77		62.67	62.68	62.68
PROGRESSIVE PROGETTO		-19.69	-17.10	-15.10		-6.00	-2.75		0.00	2.75	5.25				15.10	17.10	19.49	
PARZIALI PROGETTO		2.59	2.00		9.10		3.25	2.75		2.75	2.50				9.85	2.00	2.39	
QUOTE PROGETTO		62.55	64.27	64.32		70.39	70.38		70.45	70.38	70.32				64.32	64.27	62.68	

PROFILO Asse 7

SEZIONE 07 - 15

PROGRESSIVA 264.36

A RILEVATO	m ²	183.41
AR ARIDO	m ²	31.05
AS ARIDO SCOTICO	m ²	7.79
BO BONIFICA	m ²	31.05
D BASE	m ²	1.04
G FONDAZIONE	m ²	2.48
SC SCOTICO	m ²	7.79
V VEGETALE	m ²	6.74
a USURA	m	10.50
c BINDER	m	10.50



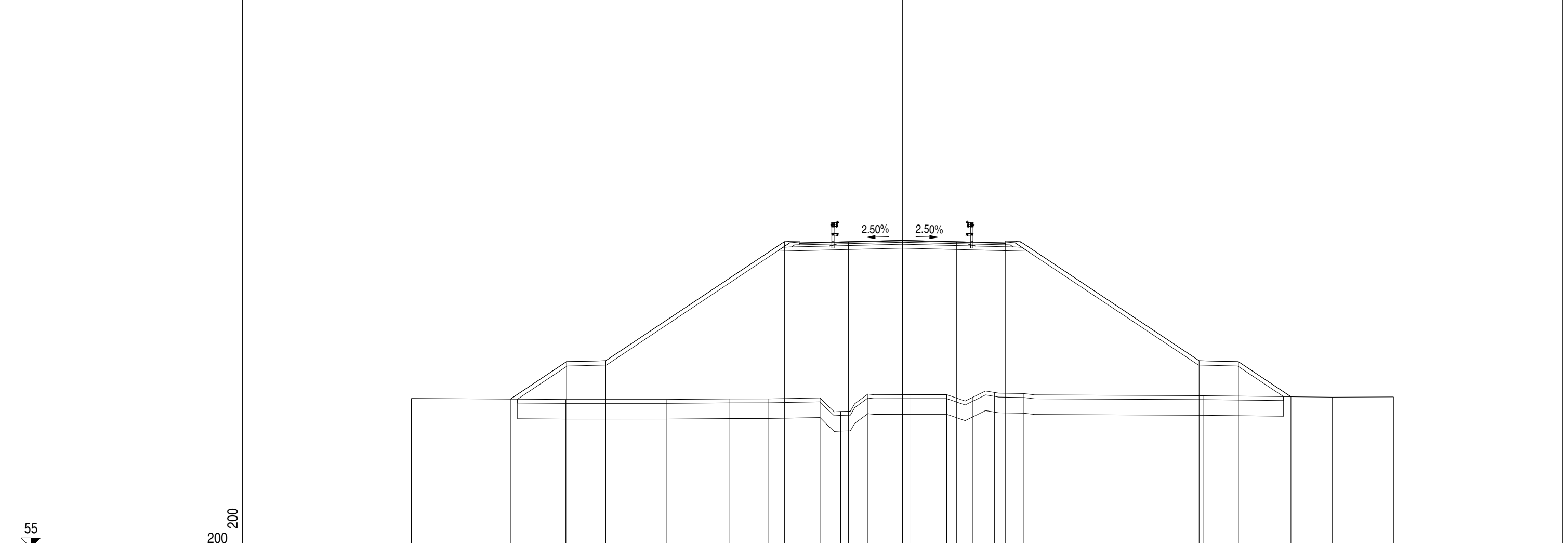
PROGRESSIVE TERRENO	-25.00		-16.67	-13.70		-8.84	-5.86	-4.18	-2.66	-1.47		1.05	2.25	4.02	5.75		17.39		21.86	25.00
PARZIALI TERRENO		8.33	2.97	4.86	2.98	1.68	1.52	1.19	2.52	1.20	1.77	1.73	11.64	4.47	3.14					
QUOTE TERRENO	62.60		62.54	62.54	62.58	62.59	62.62	61.95	62.79	62.80	62.80	62.88	62.86		62.72		62.67		62.68	
PROGRESSIVE PROGETTO		-19.89	-17.10	-15.10		-6.00	-2.75	0.00	2.75	5.25		15.10	17.10	19.69						
PARZIALI PROGETTO		2.79	2.00	9.10	3.25	2.75	2.75	2.50	9.85	2.00	2.59									
QUOTE PROGETTO		64.56	64.42	64.47		70.53	70.53	70.60	70.53	70.47		64.47	64.42	62.69						

PROFILO Asse 7

SEZIONE 07 - 16

PROGRESSIVA 266.22

A RILEVATO	m ²	185.24
AR ARIDO	m ²	31.20
AS ARIDO SCOTICO	m ²	7.79
BO BONIFICA	m ²	31.20
D BASE	m ²	1.04
G FONDAZIONE	m ²	2.48
SC SCOTICO	m ²	7.79
V VEGETALE	m ²	6.68
a USURA	m	10.50
c BINDER	m	10.50



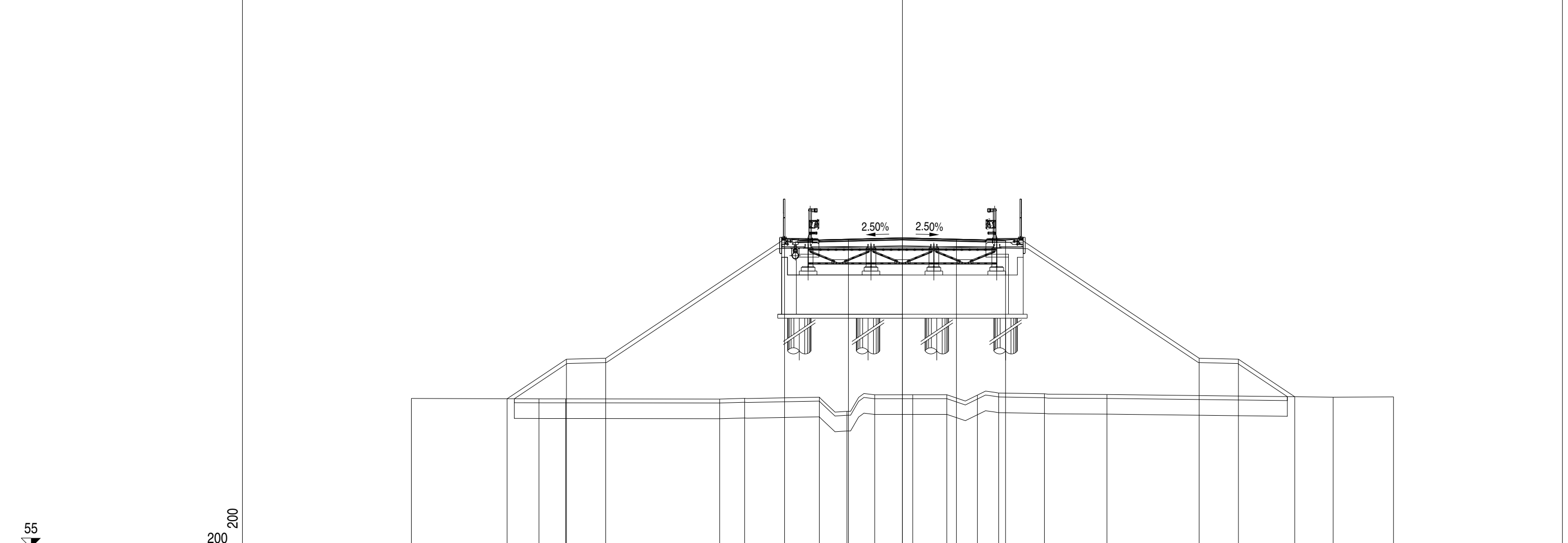
PROGRESSIVE TERRENO	-25.00	-17.14	-12.02	-8.79	-6.80	-4.19	-3.14	-1.76	0.43	2.25	3.56	4.68	6.18	15.34	21.88	25.00
PARZIALI TERRENO	7.86	5.12	3.23	1.99	2.61	1.05	1.38	2.19	1.82	1.31	1.12	1.50	9.16	6.54	3.12	
QUOTE TERRENO	62.61	62.55	62.55	62.58	62.58	62.63	61.94	62.83	62.80	62.80	62.66	62.91	62.85	62.74	62.67	62.68
PROGRESSIVE PROGETTO		-19.96	-17.10	-15.10	-6.00	-2.75	0.00	2.75	5.25	15.10	17.10	19.78				
PARZIALI PROGETTO		2.86	2.00	9.10	3.25	2.75	2.75	2.50	9.85	2.00	2.68					
QUOTE PROGETTO		62.57	64.47	64.52	70.59	70.59	70.66	70.59	70.52	64.52	64.47	62.69				

PROFILO Asse 7

SEZIONE 07 - 17

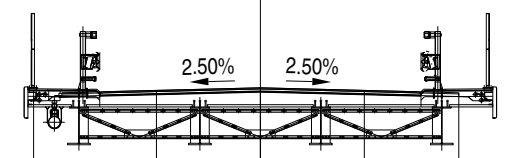
PROGRESSIVA 270.66

A RILEVATO	m ²	189.47
AR ARIDO	m ²	31.47
AS ARIDO SCOTICO	m ²	7.89
BO BONIFICA	m ²	31.47
D BASE	m ²	1.06
G FONDAZIONE	m ²	2.48
SC SCOTICO	m ²	7.89
V VEGETALE	m ²	6.82
a USURA	m	10.50
c BINDER	m	10.50



PROGRESSIVE TERRENO	-25.00	-18.50	-17.14	-9.30	-8.03	-4.23	-2.82	-1.41	0.52	2.26	3.82	4.90	7.23	10.41	21.93	25.00
PARZIALI TERRENO	6.50	1.36	7.84	1.27	3.80	1.41	1.41	1.93	1.74	1.56	1.08	2.33	3.18	11.52	3.07	
QUOTE TERRENO	62.60	62.58	62.58	62.57	62.61	62.67	61.95	62.79	62.79	62.79	62.77	62.88	62.84	62.80	62.67	62.68
PROGRESSIVE PROGETTO	-20.12	-17.10	-15.10	-6.00	-2.75	0.00	2.75	5.25	15.10	17.10	19.97					
PARZIALI PROGETTO	3.02	2.00	9.10	3.25	2.75	2.75	2.50	9.85	2.00	2.87						
QUOTE PROGETTO	62.59	64.60	64.65	70.72	70.72	70.78	70.72	70.65	64.65	64.60	62.69					

PROFILO Asse 7
 SEZIONE 07 - 18
 PROGRESSIVA 281.76



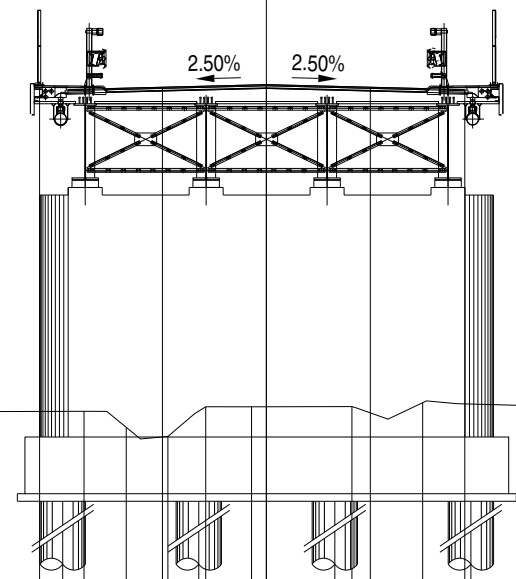
55

200
200

PROGRESSIVE TERRENO	-25.00	-22.02	-18.44	-16.06	-14.49		-5.80	-4.68	-3.34	-1.31	0.43	2.28	4.11	6.68		12.07		21.06	25.00
PARZIALI TERRENO		2.98	3.58	2.38	1.57	8.69	1.12	1.34	2.03	1.74	1.85	1.83	2.57	5.39	8.99			3.94	
QUOTE TERRENO	62.58	62.57	62.52	62.50	62.53		62.76	62.78	61.88	62.78	62.79	62.78	62.90	62.84		62.73		62.67	62.68
PROGRESSIVE PROGETTO							-6.00		-2.75	0.00		2.75	5.25						
PARZIALI PROGETTO								3.25		2.75	2.75		2.50						
QUOTE PROGETTO							70.96		70.97	71.04		70.97	70.91						

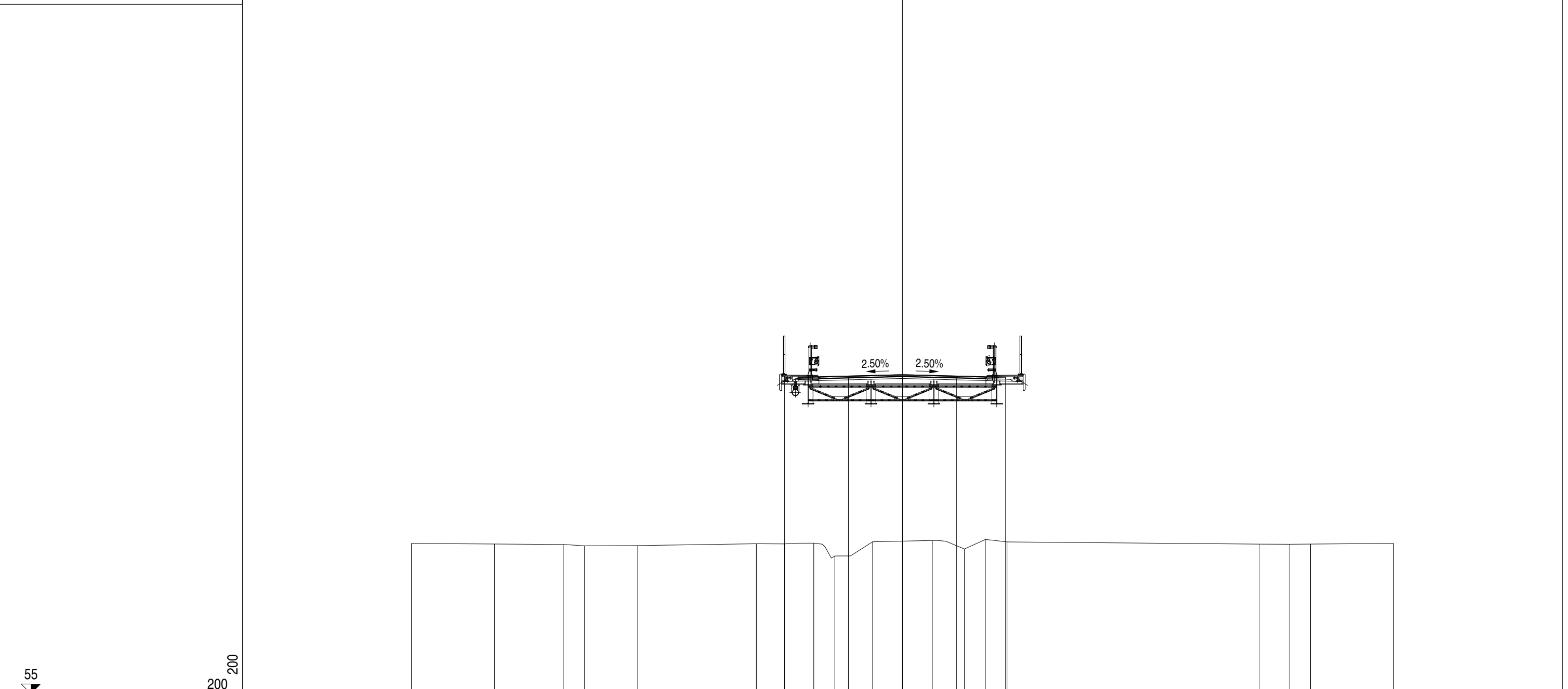
PROFILO Asse 7
 SEZIONE 07 - 20
 PROGRESSIVA 301.67

55
 200 200



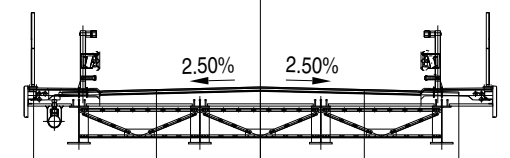
PROGRESSIVE TERRENO	-25.00	-23.24	-19.20	-17.86	-14.87	-8.49	-4.82	-3.71	-2.61	-1.60	-0.39	2.26	4.14	8.73	21.49	25.00
PARZIALI TERRENO	1.76	4.04	1.34	2.99	6.38	3.67	1.11	1.10	1.01	1.21	2.65	1.88	4.59	12.76	3.51	
QUOTE TERRENO	62.61	62.62	62.62	62.62	62.62	62.63	62.64	62.22	61.98	62.76	62.76	62.77	62.87	62.75	62.70	62.70
PROGRESSIVE PROGETTO							-6.00	-2.75	0.00	2.75	5.25					
PARZIALI PROGETTO							3.25	2.75	2.75	2.50						
QUOTE PROGETTO							71.22	71.22	71.28	71.22	71.15					

PROFILO Asse 7
 SEZIONE 07 - 22
 PROGRESSIVA 320.67



PROGRESSIVE TERRENO	-25.00		-17.27	-16.18	-13.47		-7.44	-6.00	-4.51	-3.44	-1.52		1.52	3.15	4.22	5.32		18.16	19.69		25.00
PARZIALI TERRENO		7.73	1.09	2.71		6.03	1.44	1.49	1.07	1.92	3.04	1.63	1.07	1.10		12.84		1.53	5.31		
QUOTE TERRENO	62.65		62.60	62.54	62.55		62.64	62.63	62.67	62.02	62.74		62.81	62.37	62.86	62.73		62.62	62.62		62.66
PROGRESSIVE PROGETTO							-6.00		-2.75		0.00		2.75		5.25						
PARZIALI PROGETTO								3.25		2.75		2.75		2.50							
QUOTE PROGETTO							71.19		71.18		71.25		71.18		71.12						

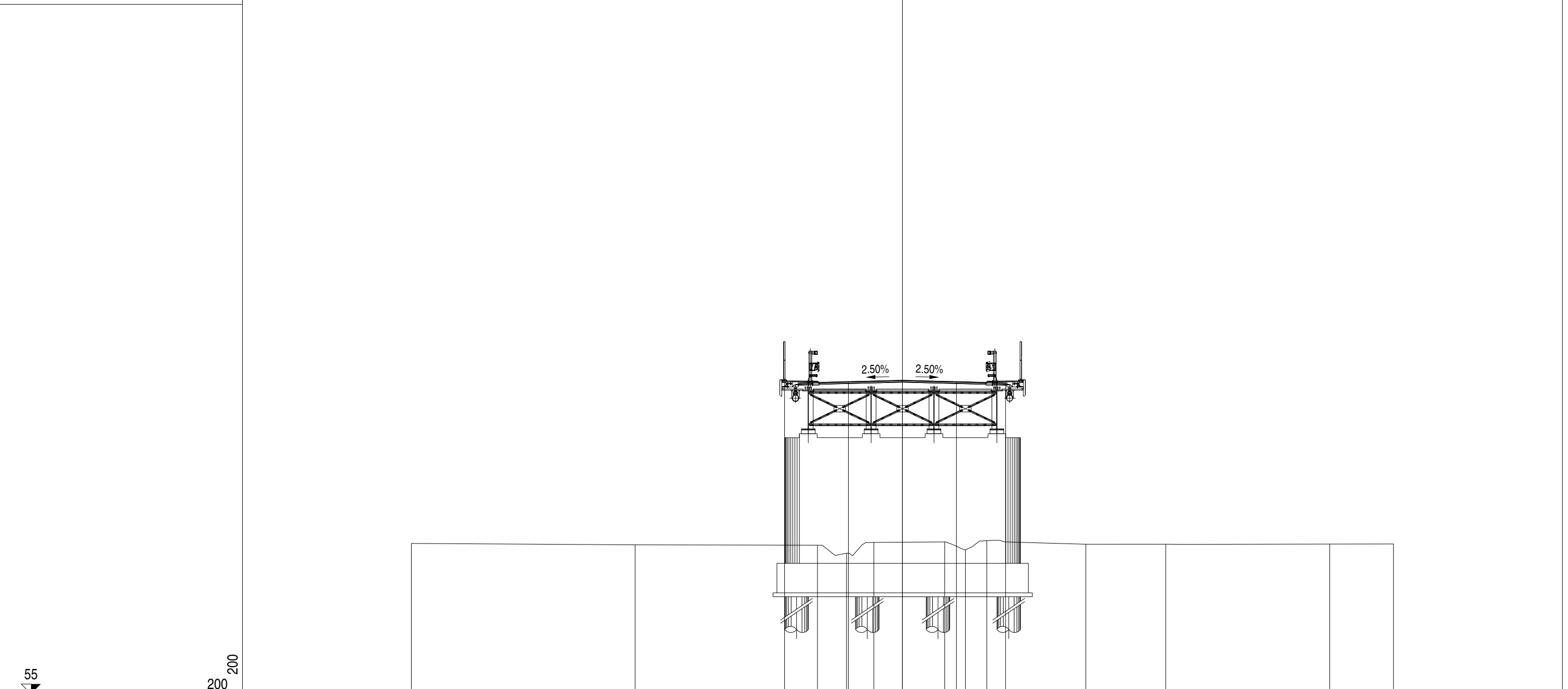
PROFILO Asse 7
 SEZIONE 07 - 23
 PROGRESSIVA 334.62



55
 200 200

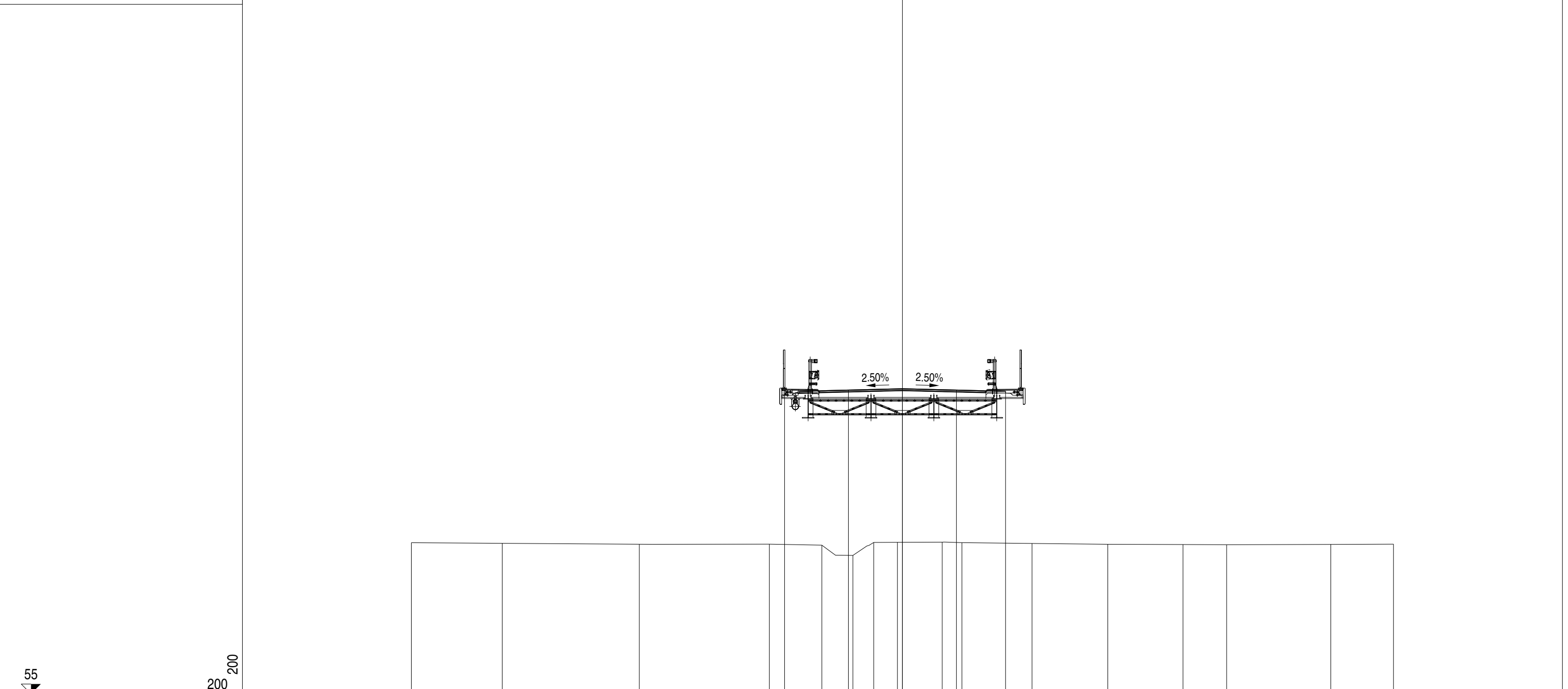
PROGRESSIVE TERRENO	-25.00	-14.62	-7.68	-4.08	-2.57	-1.50	1.22	2.43	3.59	5.05	8.17	11.23	12.77	21.74	25.00
PARZIALI TERRENO	10.38	6.94	3.60	1.51	1.07	2.72	1.21	1.16	1.46	3.12	3.06	1.54	8.97	3.26	
QUOTE TERRENO	62.66	62.59	62.58	62.58	62.03	62.72	62.74	62.64	62.52	62.79	62.70	62.63	62.62	62.64	62.64
PROGRESSIVE PROGETTO				-6.00	-2.75	0.00	2.75	5.25							
PARZIALI PROGETTO				3.25	2.75	2.75	2.50								
QUOTE PROGETTO				71.00	71.00	71.06	71.00	70.95							

PROFILO Asse 7
 SEZIONE 07 - 24
 PROGRESSIVA 339.66



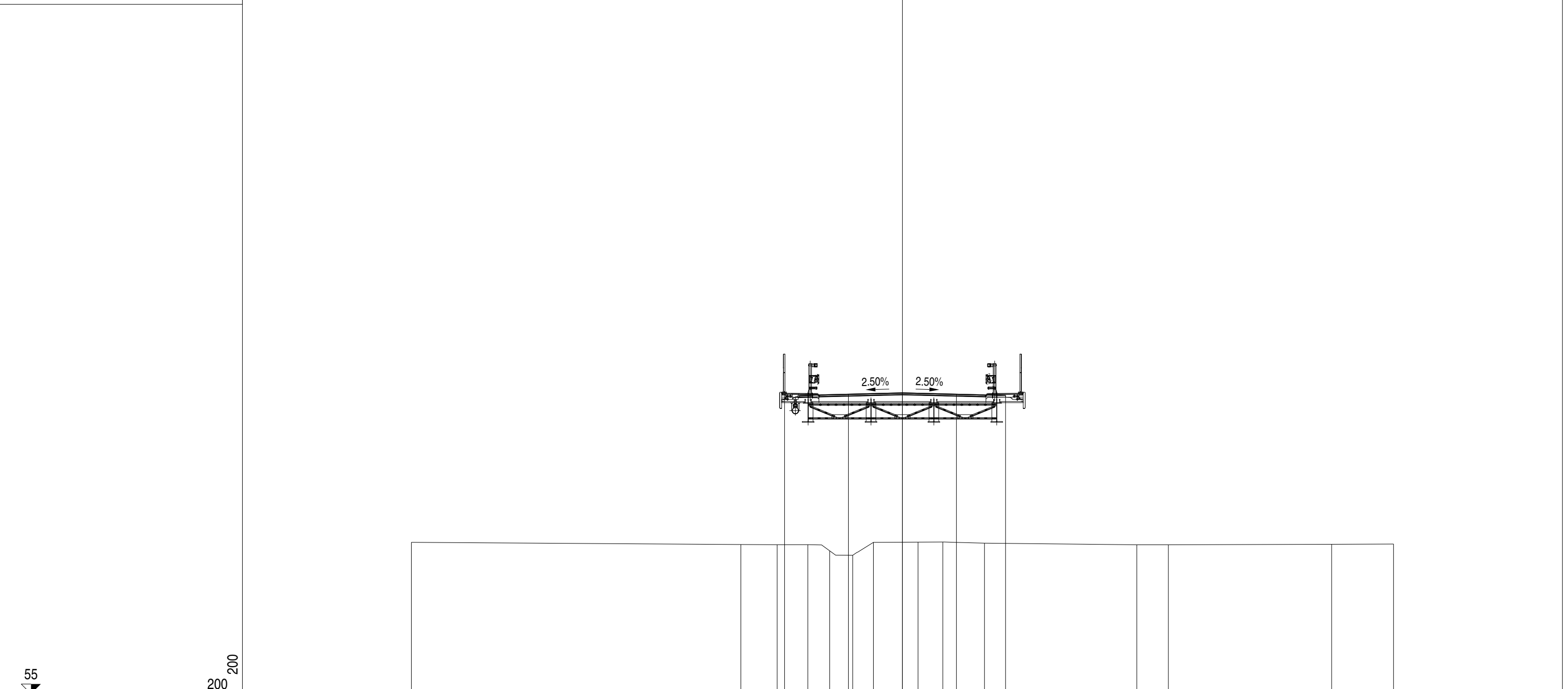
PROGRESSIVE TERRENO	-25.00	-13.61	-4.32	-2.84	-1.46	2.15	3.21	4.30	9.34	13.40	21.75	25.00
PARZIALI TERRENO	11.39	9.29	1.48	1.38	3.61	1.06	1.09	5.04	4.06	8.35	3.25	
QUOTE TERRENO	62.66	62.59	62.57	62.16	62.71	62.73	62.33	62.80	62.62	62.62	62.62	62.63
PROGRESSIVE PROGETTO			-6.00	-2.75	0.00	2.75	2.75	5.25				
PARZIALI PROGETTO			3.25	2.75	2.75	2.50						
QUOTE PROGETTO			70.90	70.89	70.96	70.89	70.83					

PROFILO Asse 7
 SEZIONE 07 - 25
 PROGRESSIVA 355.00



PROGRESSIVE TERRENO	-25.00	-20.37	-13.39	-6.78	-4.10	-2.52	-1.46	-0.25	2.03	3.03	6.60	10.45	14.28	16.50	21.81	25.00
PARZIALI TERRENO		4.63	6.98	6.61	2.68	1.58	1.06	1.21	2.28	1.00	3.57	3.85	3.83	2.22	5.31	3.19
QUOTE TERRENO	62.69	62.66	62.62	62.62	62.57	62.05	62.71	62.71	62.72	62.70	62.65	62.61	62.60	62.59	62.61	62.62
PROGRESSIVE PROGETTO				-6.00	-2.75	0.00	2.75	2.75	5.25							
PARZIALI PROGETTO					3.25	2.75	2.75	2.50								
QUOTE PROGETTO				70.48	70.47	70.54	70.47	70.41								

PROFILO Asse 7
 SEZIONE 07 - 26
 PROGRESSIVA 361.01



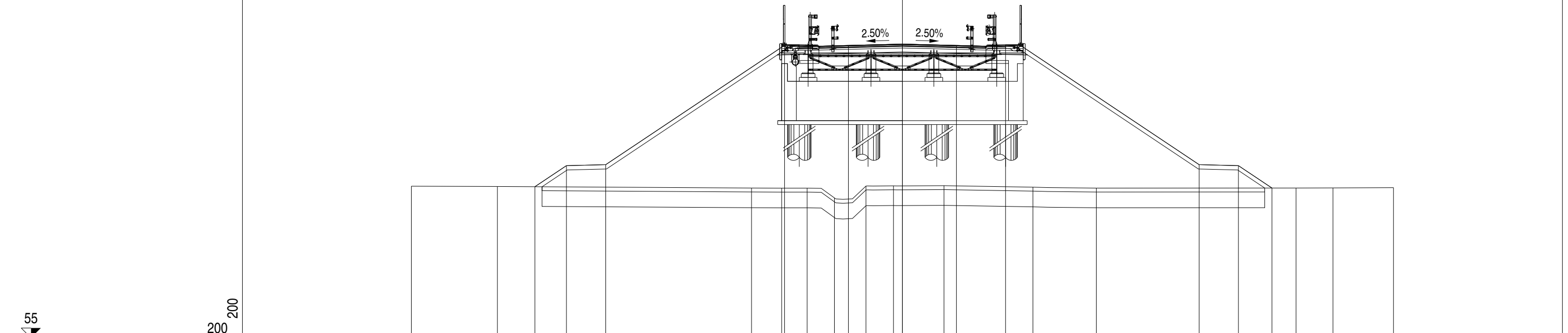
PROGRESSIVE TERRENO	-25.00	-8.22	-6.38	-4.82	-3.70	-2.53	-1.48	0.79	2.06	4.18	11.93	13.54	21.85	25.00
PARZIALI TERRENO		16.78	1.84	1.56	1.12	1.17	1.05	2.27	1.27	2.12	7.75	1.61	8.31	3.15
QUOTE TERRENO	62.71	62.60	62.59	62.59	62.28	62.05	62.71	62.72	62.73	62.67	62.59	62.59	62.61	62.63
PROGRESSIVE PROGETTO			-6.00		-2.75		0.00		2.75	5.25				
PARZIALI PROGETTO				3.25		2.75		2.75	2.50		9.85			
QUOTE PROGETTO			70.27		70.26		70.33		70.26	70.20				

PROFILO Asse 7

SEZIONE 07 - 27

PROGRESSIVA 370.66

A RILEVATO	m ²	159.07
AR ARIDO	m ²	29.42
AS ARIDO SCOTICO	m ²	7.37
BO BONIFICA	m ²	29.42
D BASE	m ²	1.04
G FONDAZIONE	m ²	2.48
SC SCOTICO	m ²	7.37
V VEGETALE	m ²	6.16
a USURA	m	10.50
c BINDER	m	10.50



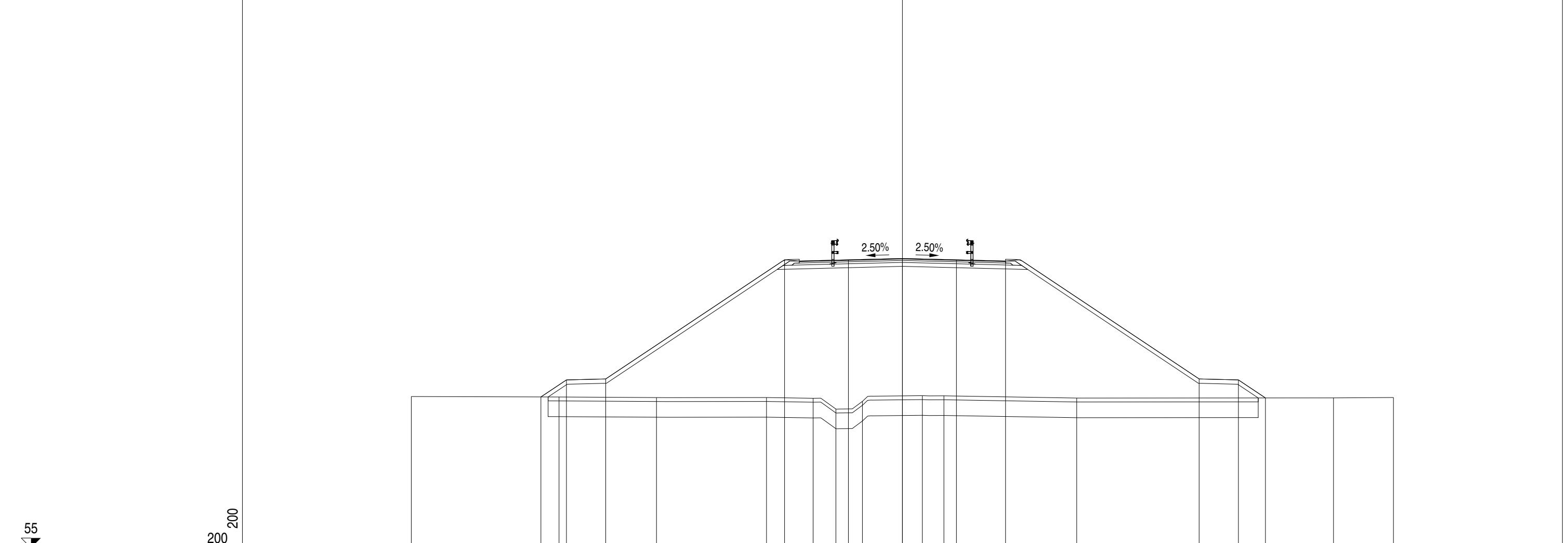
PROGRESSIVE TERRENO	-25.00	-20.62				-7.68	-6.15	-4.85	-3.46	-1.86	-0.45	2.12		6.64	9.87			20.04	21.92	25.00
PARZIALI TERRENO		4.38		12.94		1.53	1.30	1.39	1.60	1.41	2.57	4.52		3.23		10.17		1.88	3.08	
QUOTE TERRENO	62.71	62.69				62.62	62.61	62.61	62.11	62.71	62.73	62.74		62.66	62.61			62.62	62.62	62.63
PROGRESSIVE PROGETTO			-18.71	-17.10	-15.10		-6.00		-2.75	0.00		2.75	5.25			15.10	17.10	18.81		
PARZIALI PROGETTO			1.61	2.00		9.10		3.25	2.75	2.75	2.50			9.85		2.00	1.71			
QUOTE PROGETTO			62.66	63.75	63.80		69.87		69.87	69.94		69.87	69.80			63.80	63.75	62.62		

PROFILO Asse 7

SEZIONE 07 - 28

PROGRESSIVA 375.16

A RILEVATO	m ²	151.31
AR ARIDO	m ²	28.88
AS ARIDO SCOTICO	m ²	7.27
BO BONIFICA	m ²	28.88
D BASE	m ²	1.06
G FONDAZIONE	m ²	2.50
SC SCOTICO	m ²	7.27
V VEGETALE	m ²	6.05
a USURA	m	10.50
c BINDER	m	10.50



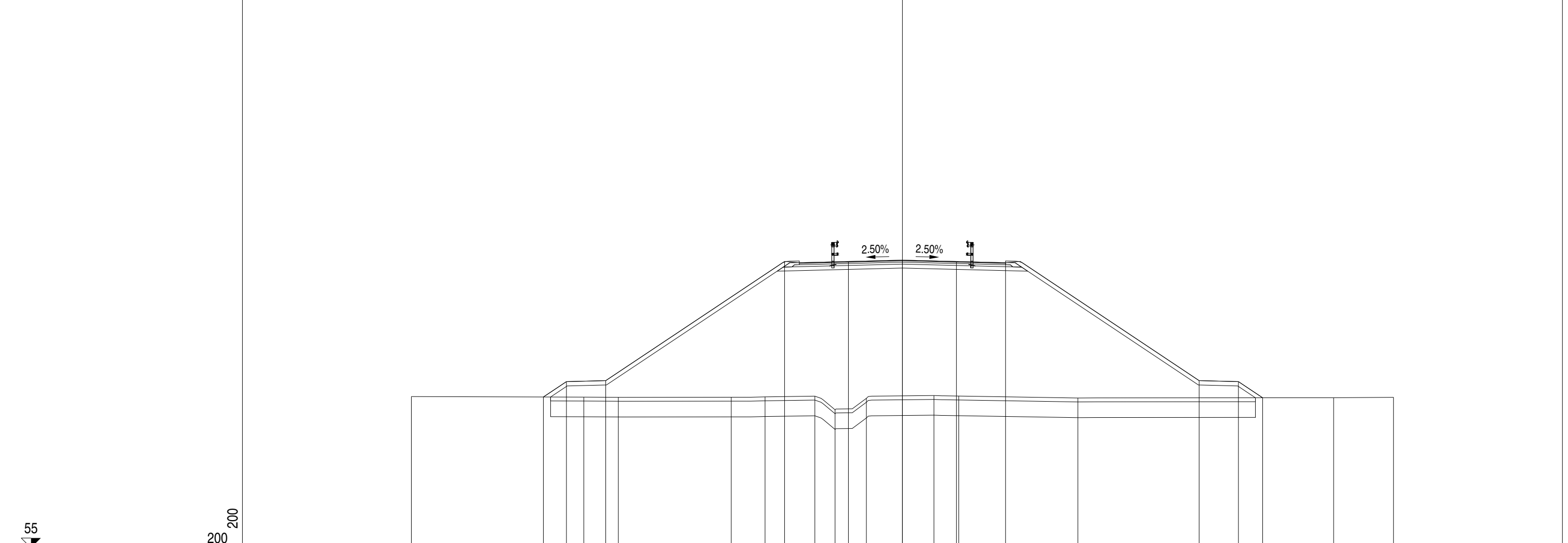
PROGRESSIVE TERRENO	-25.00	-17.48	-12.52	-6.92	-4.55	-3.39	-2.04	1.01	2.11	8.87	21.95	25.00
PARZIALI TERRENO	7.52	4.96	5.60	2.37	1.16	1.35	3.05	1.10	6.76	13.08	3.05	
QUOTE TERRENO	62.70	62.68	62.65	62.65	62.61	62.07	62.46	62.75	62.74	62.62	62.63	62.65
PROGRESSIVE PROGETTO		-18.40	-17.10	-15.10	-6.00	-2.75	0.00	2.75	5.25	15.10	17.10	18.48
PARZIALI PROGETTO		1.30	2.00	9.10	3.25	2.75	2.75	2.50	9.85	2.00	1.38	
QUOTE PROGETTO		62.68	63.55	63.60	69.67	69.66	69.73	69.66	69.60	63.60	63.55	62.63

PROFILO Asse 7

SEZIONE 07 - 29

PROGRESSIVA 376.96

A RILEVATO	m ²	147.72
AR ARIDO	m ²	28.71
AS ARIDO SCOTICO	m ²	7.17
BO BONIFICA	m ²	28.71
D BASE	m ²	1.04
G FONDAZIONE	m ²	2.50
SC SCOTICO	m ²	7.17
V VEGETALE	m ²	5.97
a USURA	m	10.50
c BINDER	m	10.50



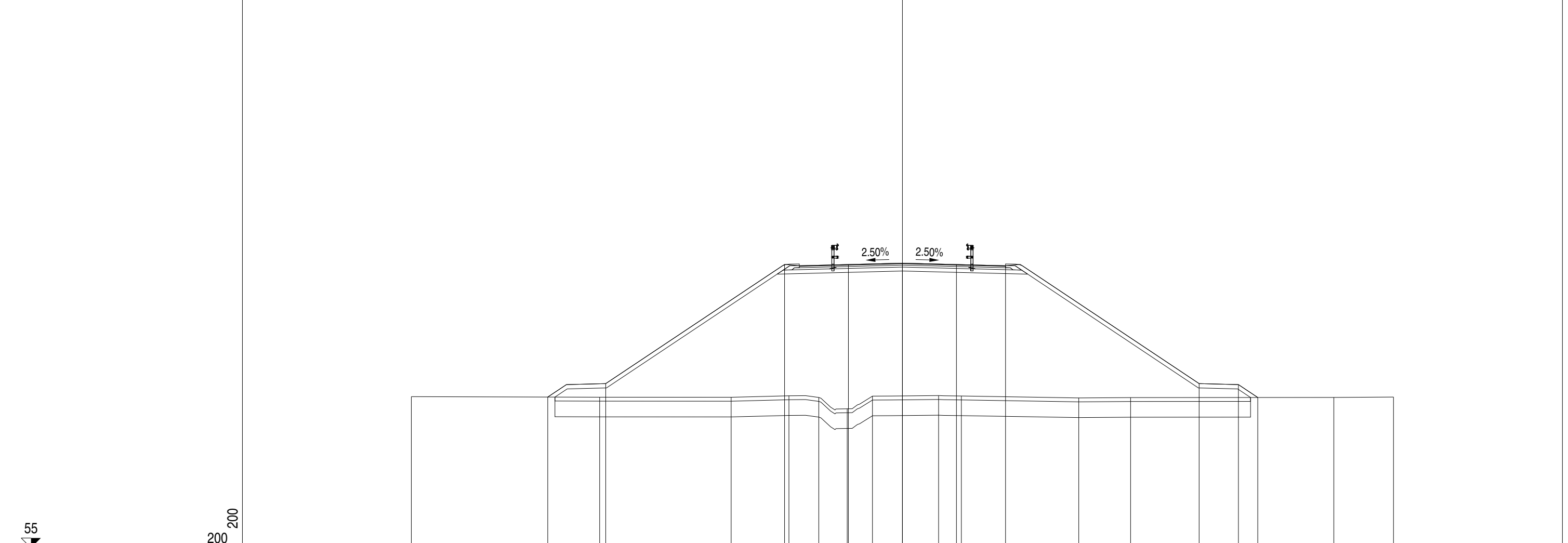
PROGRESSIVE TERRENO	-25.00		-16.22	-14.46		-8.71	-6.99	-4.46	-3.43	-1.83	1.60	2.87		8.93		21.95	25.00
PARZIALI TERRENO		8.78	1.76		5.75	1.72	2.53	1.03	1.60	3.43	1.27		6.06		13.02		3.05
QUOTE TERRENO	62.70		62.67	62.66		62.67	62.68	62.72	62.03	62.61	62.75	62.73		62.63		62.64	62.66
PROGRESSIVE PROGETTO			-18.28	-17.10	-15.10		-6.00	-2.75	0.00	2.75	5.25				15.10	17.10	18.34
PARZIALI PROGETTO			1.18	2.00		9.10		3.25	2.75	2.75	2.50		9.85		2.00	1.24	
QUOTE PROGETTO			62.66	63.46	63.51		69.56	69.57	69.64	69.57	69.51			63.51	63.46	62.64	

PROFILO Asse 7

SEZIONE 07 - 30

PROGRESSIVA 380.00

A RILEVATO	m ²	142.20
AR ARIDO	m ²	28.31
AS ARIDO SCOTICO	m ²	7.09
BO BONIFICA	m ²	28.31
D BASE	m ²	1.06
G FONDAZIONE	m ²	2.48
SC SCOTICO	m ²	7.09
V VEGETALE	m ²	5.90
a USURA	m	10.50
c BINDER	m	10.50



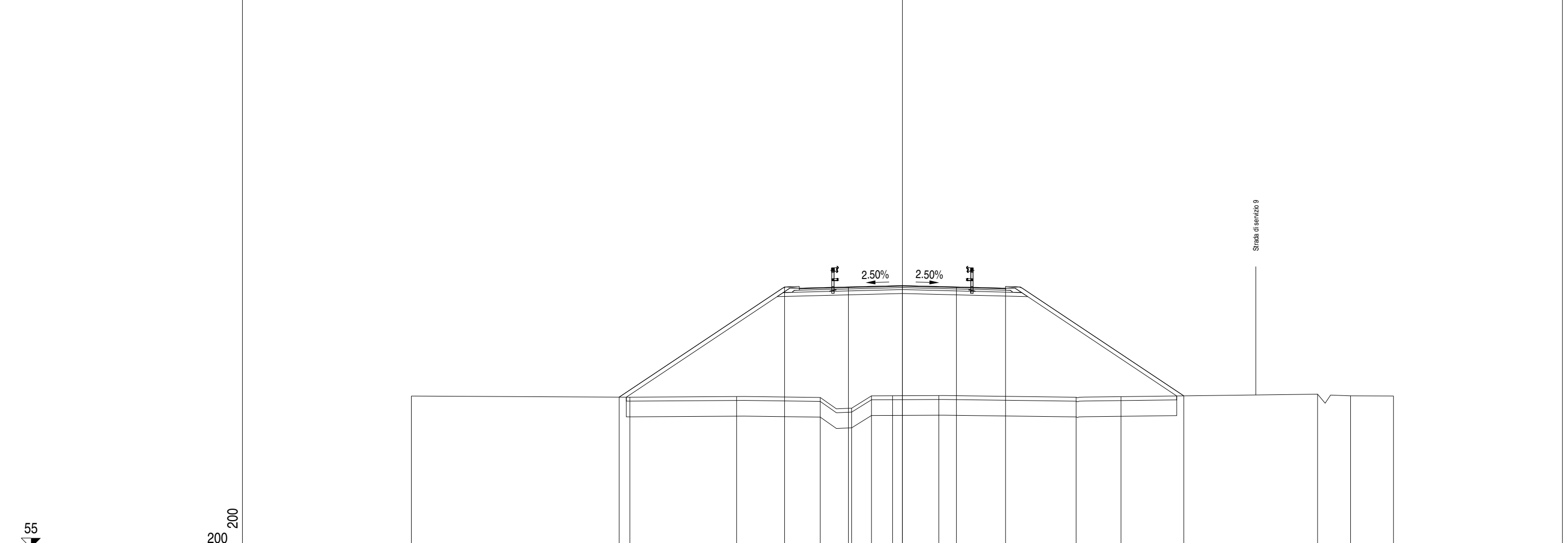
PROGRESSIVE TERRENO	-25.00	-15.41	-8.72	-5.78	-4.26	-2.81	-1.53	1.84	3.00	8.98	11.62	21.96	25.00
PARZIALI TERRENO	9.59	6.69	2.94	1.52	1.45	1.28	3.37	1.16	5.98	2.64	10.34	3.04	
QUOTE TERRENO	62.70	62.67	62.66	62.74	62.65	62.08	62.72	62.75	62.73	62.63	62.65	62.66	62.68
PROGRESSIVE PROGETTO	-18.06	-15.10	-6.00	-2.75	0.00	2.75	5.25	15.10	17.10	18.09			
PARZIALI PROGETTO	2.96	9.10	3.25	2.75	2.75	2.50	9.85	2.00	0.99				
QUOTE PROGETTO	62.68	63.96	69.43	69.42	69.49	69.42	69.36	63.96	63.31	62.65			

PROFILO Asse 7

SEZIONE 07 - 31

PROGRESSIVA 400.00

A RILEVATO	m ²	105.82
AR ARIDO	m ²	22.43
AS ARIDO SCOTICO	m ²	5.59
BO BONIFICA	m ²	22.43
D BASE	m ²	1.04
G FONDAZIONE	m ²	2.50
SC SCOTICO	m ²	5.59
V VEGETALE	m ²	4.22
a USURA	m	10.50
c BINDER	m	10.50



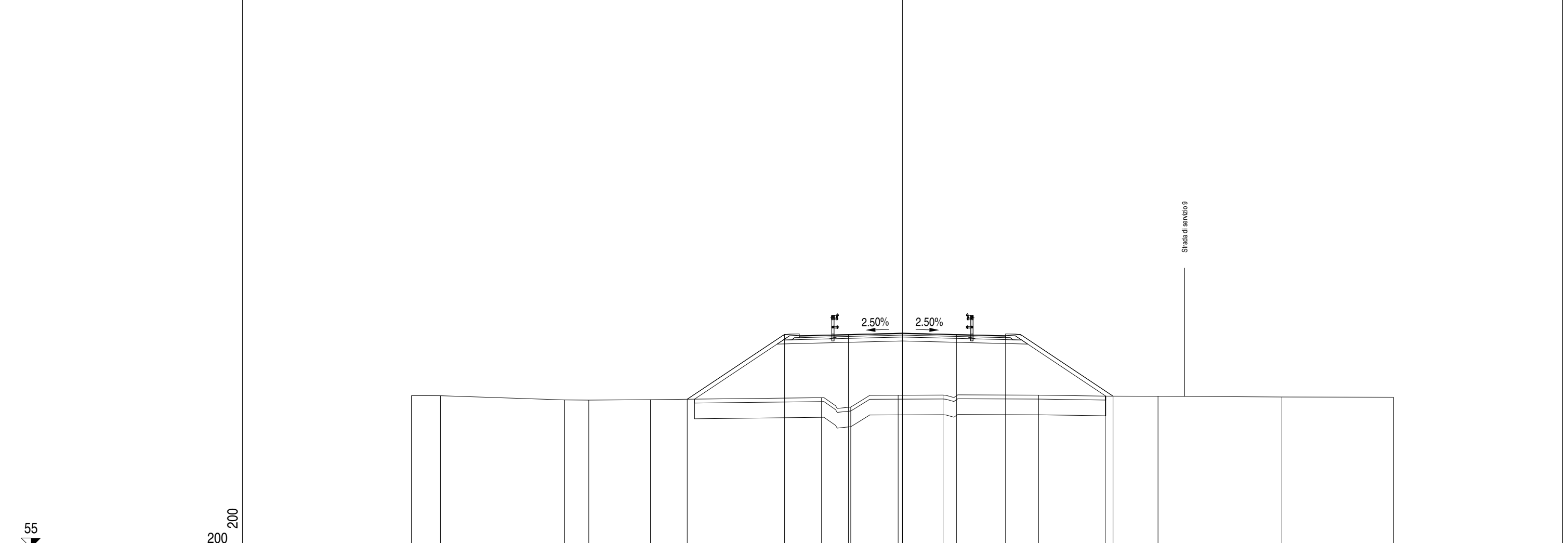
PROGRESSIVE TERRENO	-25.00	-13.88	-8.44	-4.19	-2.59	-1.58	-0.50	1.85	8.84	11.13	21.13	22.81	25.00
PARZIALI TERRENO		11.12	5.44	4.25	1.60	1.01	1.08	2.35	6.99	2.29	10.00	1.68	2.19
QUOTE TERRENO	62.73	62.67	62.70	62.65	62.11	62.74	62.74	62.75	62.67	62.70	62.82	62.74	62.73
PROGRESSIVE PROGETTO		-14.42	-6.00	-2.75	0.00	2.75	5.25	14.32					
PARZIALI PROGETTO		8.42	3.25	2.75	2.75	2.50	9.07						
QUOTE PROGETTO		62.67	68.28	68.28	68.35	68.28	68.22	62.74					

PROFILO Asse 7

SEZIONE 07 - 33

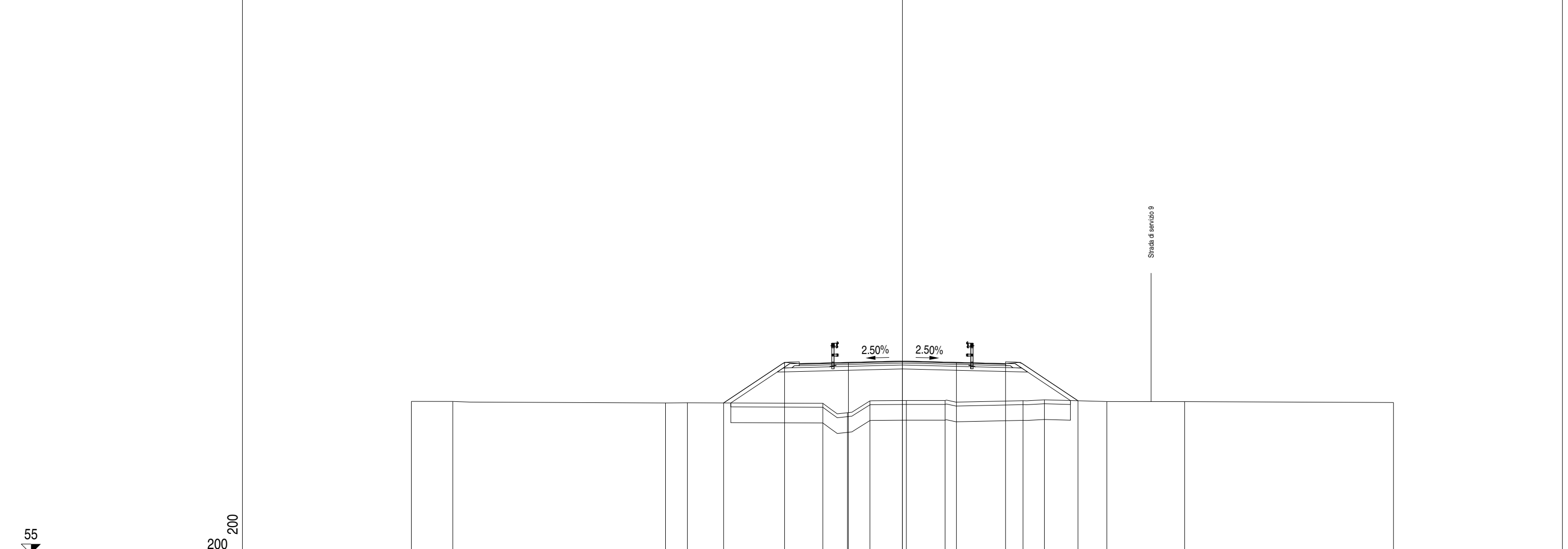
PROGRESSIVA 440.00

A RILEVATO	m ²	46.45
AR ARIDO	m ²	16.75
AS ARIDO SCOTICO	m ²	4.18
BO BONIFICA	m ²	16.75
D BASE	m ²	1.06
G FONDAZIONE	m ²	2.48
SC SCOTICO	m ²	4.18
V VEGETALE	m ²	2.50
a USURA	m	10.50
c BINDER	m	10.50



PROGRESSIVE TERRENO	-25.00	-23.52	-17.19	-15.97	-12.83		-4.12	-2.63	-0.22	2.07	6.93	10.32	13.01	19.32	25.00
PARZIALI TERRENO	1.48	6.33	1.22	3.14		8.71	1.49	2.41	2.29	4.86	3.39	2.69	6.31	5.68	
QUOTE TERRENO	62.75	62.74	62.53	62.52	62.54		62.64	62.17	62.77	62.78	62.77	62.72	62.72	62.68	62.67
PROGRESSIVE PROGETTO						-10.96	-6.00	-2.75	0.00	2.75	5.25	10.72			
PARZIALI PROGETTO						4.96	3.25	2.75	2.75	2.50	5.47				
QUOTE PROGETTO						62.57	65.87	65.86	65.93	65.86	65.80	62.72			

PROFILO Asse 7	
SEZIONE 07 - 34	
PROGRESSIVA	460.00
A RILEVATO	m ² 24.50
AR ARIDO	m ² 13.83
AS ARIDO SCOTICO	m ² 3.46
BO BONIFICA	m ² 13.83
D BASE	m ² 1.06
G FONDAZIONE	m ² 2.50
SC SCOTICO	m ² 3.46
V VEGETALE	m ² 1.55
a USURA	m 10.50
c BINDER	m 10.50



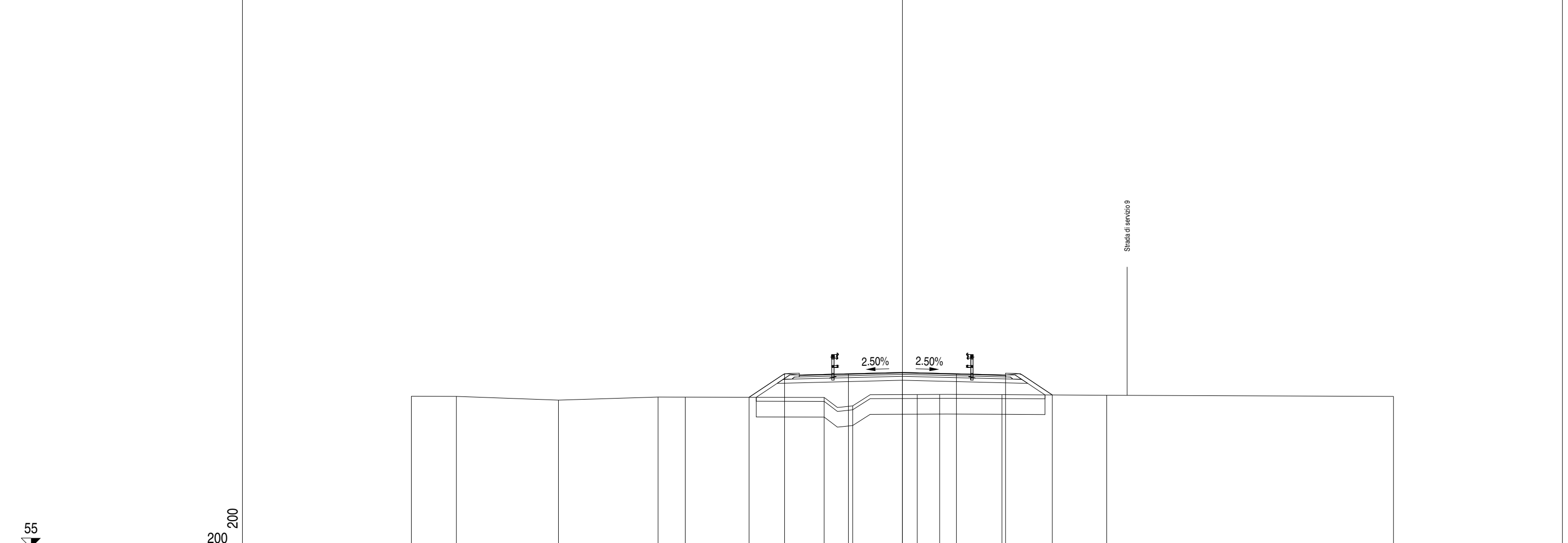
PROGRESSIVE TERRENO	-25.00	-22.89	-12.06	-10.95	-4.05	-2.80	-1.65	0.20	2.17	6.14	7.23	10.41	14.37	25.00
PARZIALI TERRENO	2.11	10.83	1.11	6.90	1.25	1.15	1.85	1.97	3.97	1.09	3.18	3.96	10.63	
QUOTE TERRENO	62.76	62.75	62.68	62.68	62.66	62.18	62.78	62.80	62.80	62.79	62.84	62.75	62.74	62.70
PROGRESSIVE PROGETTO			-9.10	-6.00	-2.75	0.00	2.75	5.25	8.94					
PARZIALI PROGETTO		3.10	3.25	2.75	2.75	2.50	3.69							
QUOTE PROGETTO		62.68	64.74	64.74	64.81	64.74	64.68	62.79						

PROFILO Asse 7

SEZIONE 07 - 35

PROGRESSIVA 480.00

A RILEVATO	m ²	10.28
AR ARIDO	m ²	11.75
AS ARIDO SCOTICO	m ²	2.95
BO BONIFICA	m ²	11.75
D BASE	m ²	1.06
G FONDAZIONE	m ²	2.48
SC SCOTICO	m ²	2.95
V VEGETALE	m ²	0.93
a USURA	m	10.50
c BINDER	m	10.50



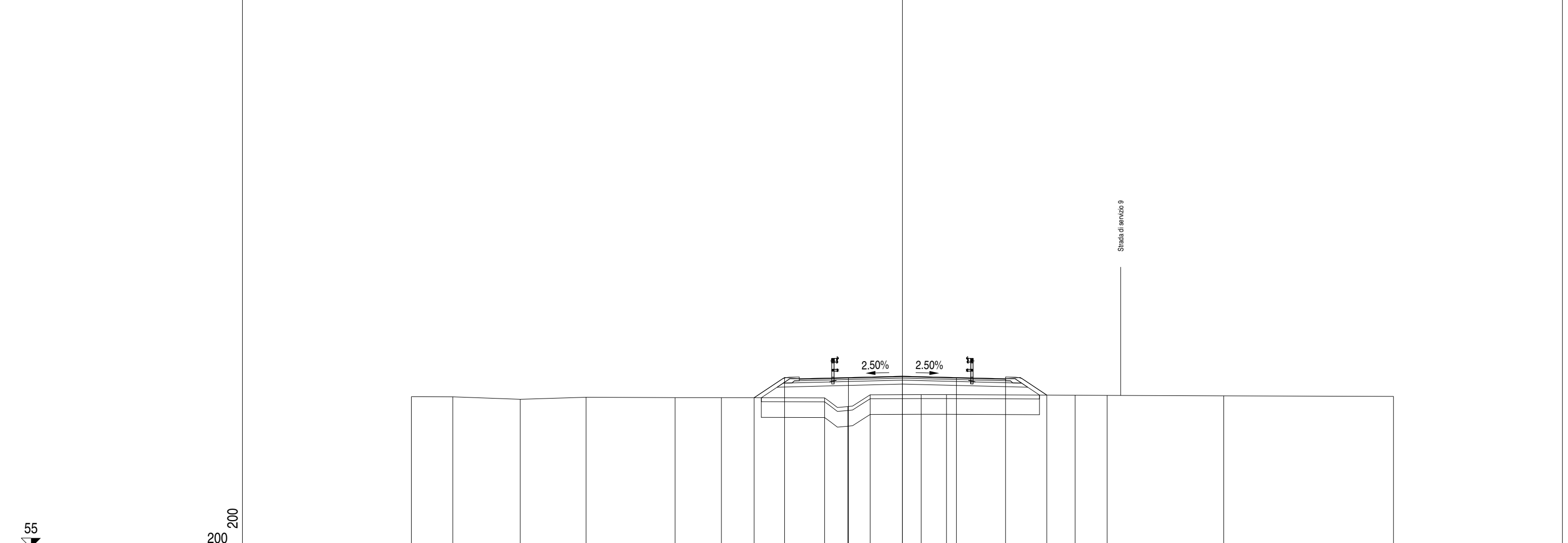
PROGRESSIVE TERRENO	-25.00	-22.71	-17.51	-12.44	-11.06	-3.98	-2.53	0.75	1.89	5.07	10.40	25.00
PARZIALI TERRENO	2.29	5.20	5.07	1.38	7.08	1.45	3.28	1.14	3.18	5.33	14.60	
QUOTE TERRENO	62.72	62.71	62.52	62.68	62.67	62.65	62.23	62.80	62.81	62.80	62.77	62.71
PROGRESSIVE PROGETTO						-7.81	-6.00	-2.75	0.00	2.75	5.25	7.63
PARZIALI PROGETTO						1.81	3.25	2.75	2.75	2.50	2.38	
QUOTE PROGETTO						62.66	63.87	63.86	63.93	63.86	63.80	62.78

PROFILO Asse 7

SEZIONE 07 - 36

PROGRESSIVA 485.42

A RILEVATO	m²	7.63
AR ARIDO	m²	11.36
AS ARIDO SCOTICO	m²	2.80
BO BONIFICA	m²	11.36
D BASE	m²	1.04
G FONDAZIONE	m²	2.50
SC SCOTICO	m²	2.80
V VEGETALE	m²	0.78
a USURA	m	10.50
c BINDER	m	10.50



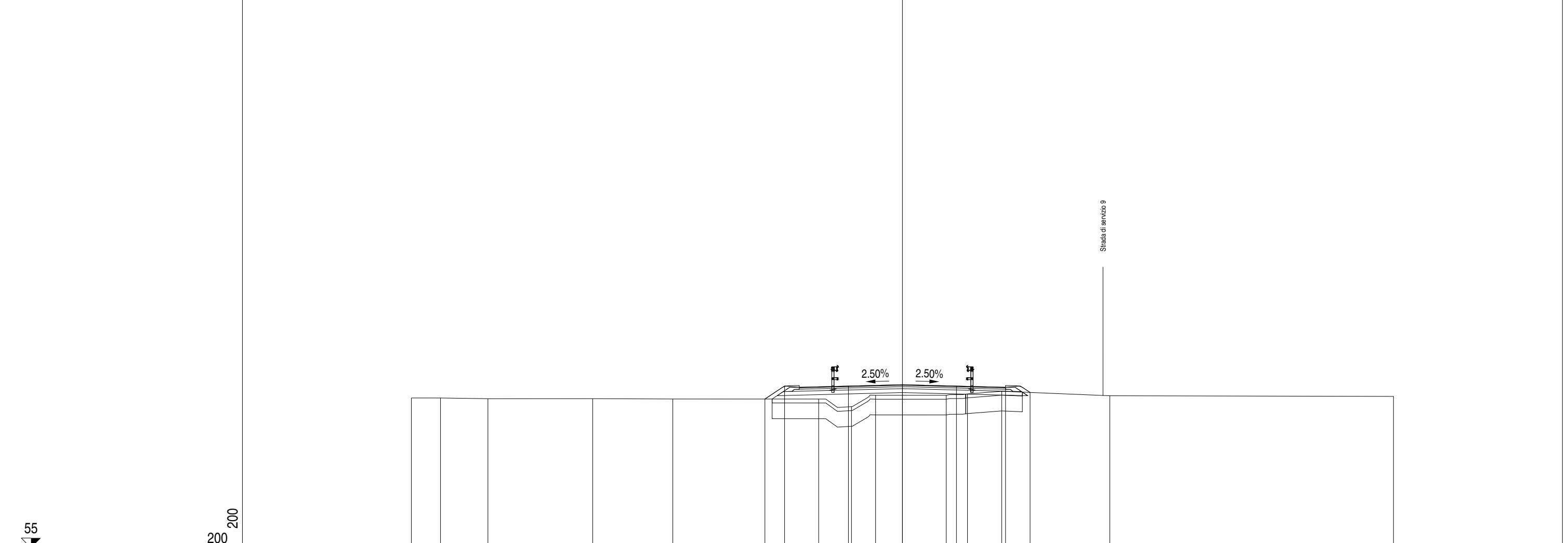
PROGRESSIVE TERRENO	-25.00	-22.89	-19.46	-16.10	-11.57	-9.22		-3.96	-2.78	-1.64	0.95	2.24		8.79	10.42		16.36		25.00
PARZIALI TERRENO		2.11	3.43	3.36	4.53	2.35	5.26	1.18	1.14	2.59	1.29	6.55	1.63	5.94	8.64				
QUOTE TERRENO	62.69	62.69	62.56	62.67	62.65	62.65		62.63	62.19	62.79	62.80	62.80		62.77	62.76		62.74		62.71
PROGRESSIVE PROGETTO							-7.55	-6.00	-2.75	0.00	2.75	5.25	7.35						
PARZIALI PROGETTO							1.55	3.25	2.75	2.75	2.50	2.10							
QUOTE PROGETTO							62.64	63.67	63.67	63.74	63.67	63.60	62.78						

PROFILO Asse 7

SEZIONE 07 - 37

PROGRESSIVA 500.00

A RILEVATO	m ²	2.08
AR ARIDO	m ²	10.20
AS ARIDO SCOTICO	m ²	0.18
BO BONIFICA	m ²	10.20
D BASE	m ²	1.06
G FONDAZIONE	m ²	2.50
SC SCOTICO	m ²	2.54
V VEGETALE	m ²	0.45
a USURA	m	10.50
c BINDER	m	10.50



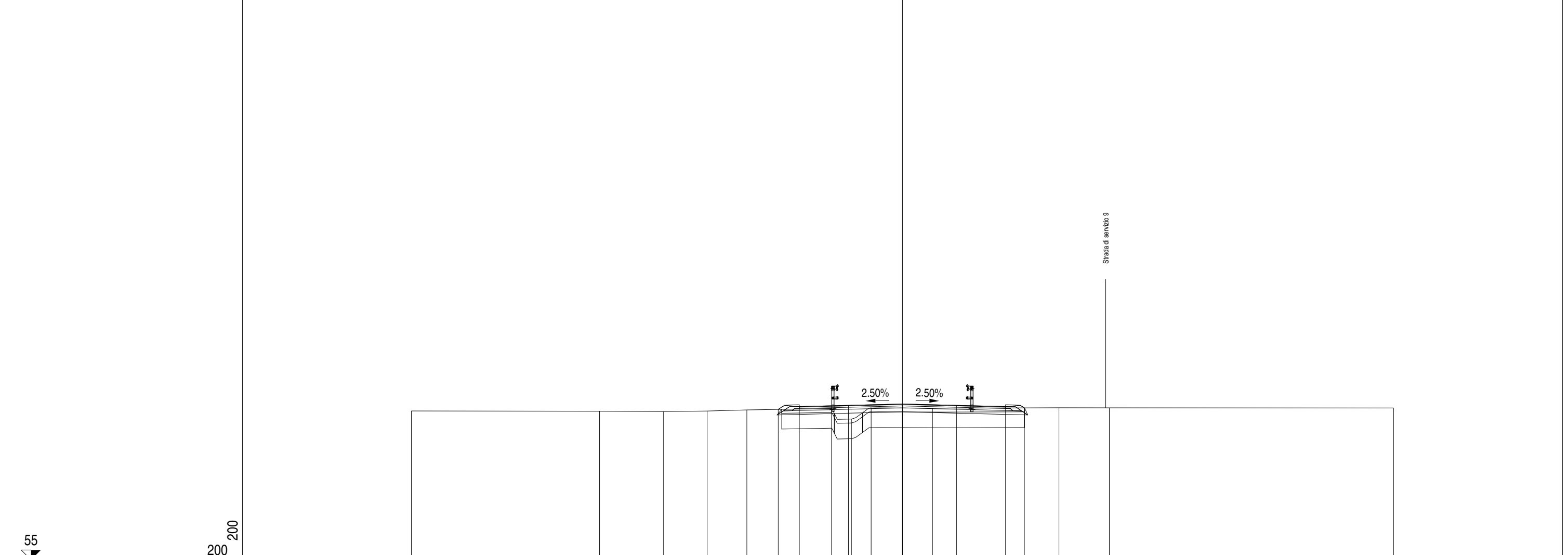
PROGRESSIVE TERRENO	-25.00	-23.52	-21.10	-15.77	-11.69		-4.26	-2.59	-1.37		2.23	3.31	5.06		10.56		25.00
PARZIALI TERRENO		1.48	2.42	5.33	4.08	7.43	1.67	1.22	3.60	1.08	1.75	5.50	14.44				
QUOTE TERRENO	62.63	62.63	62.59	62.59	62.58		62.57	62.19	62.77		62.76	62.84	62.97		62.74		62.71
PROGRESSIVE PROGETTO							-7.00	-6.00	-2.75	0.00	2.75	5.25	6.50				
PARZIALI PROGETTO							1.00	3.25	2.75	2.75	2.50	1.25					
QUOTE PROGETTO							62.57	63.24	63.24	63.30	63.24	63.17	62.91				

PROFILO Asse 7

SEZIONE 07 - 38

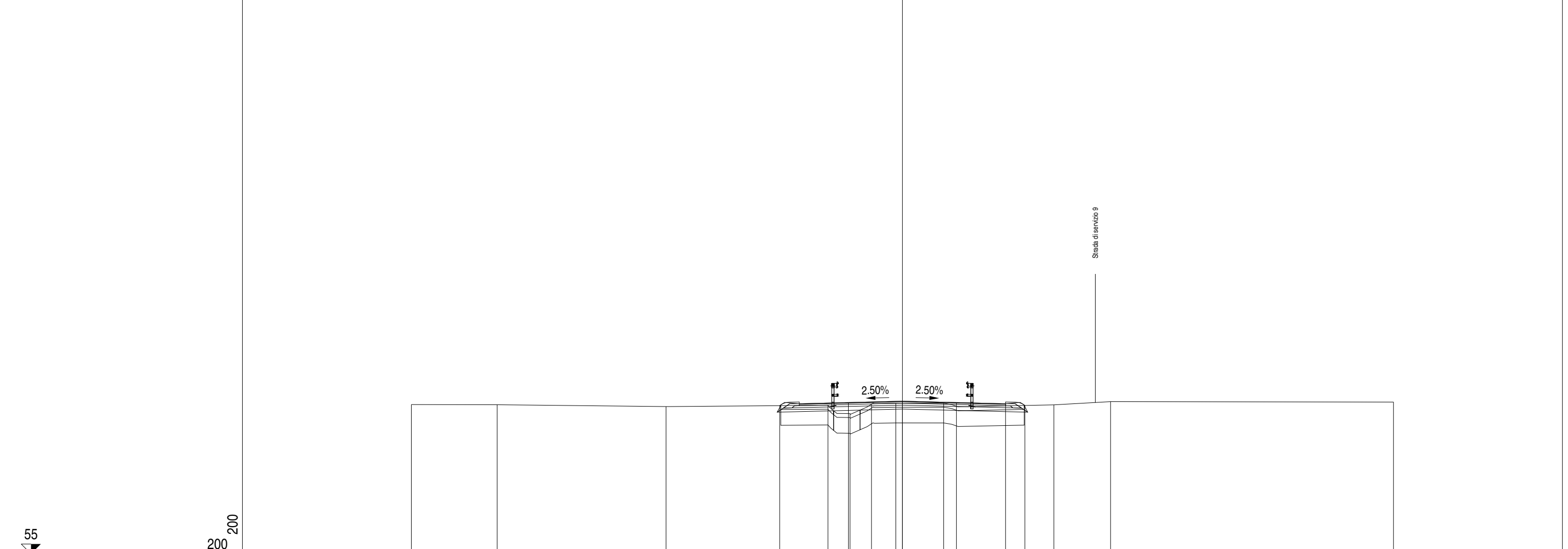
PROGRESSIVA 520.00

A RILEVATO	m ²	0.34
AR ARIDO	m ²	9.23
BO BONIFICA	m ²	9.88
D BASE	m ²	1.06
G FONDAZIONE	m ²	2.48
SC SCOTICO	m ²	2.48
V VEGETALE	m ²	0.23
a USURA	m	10.50
c BINDER	m	10.50



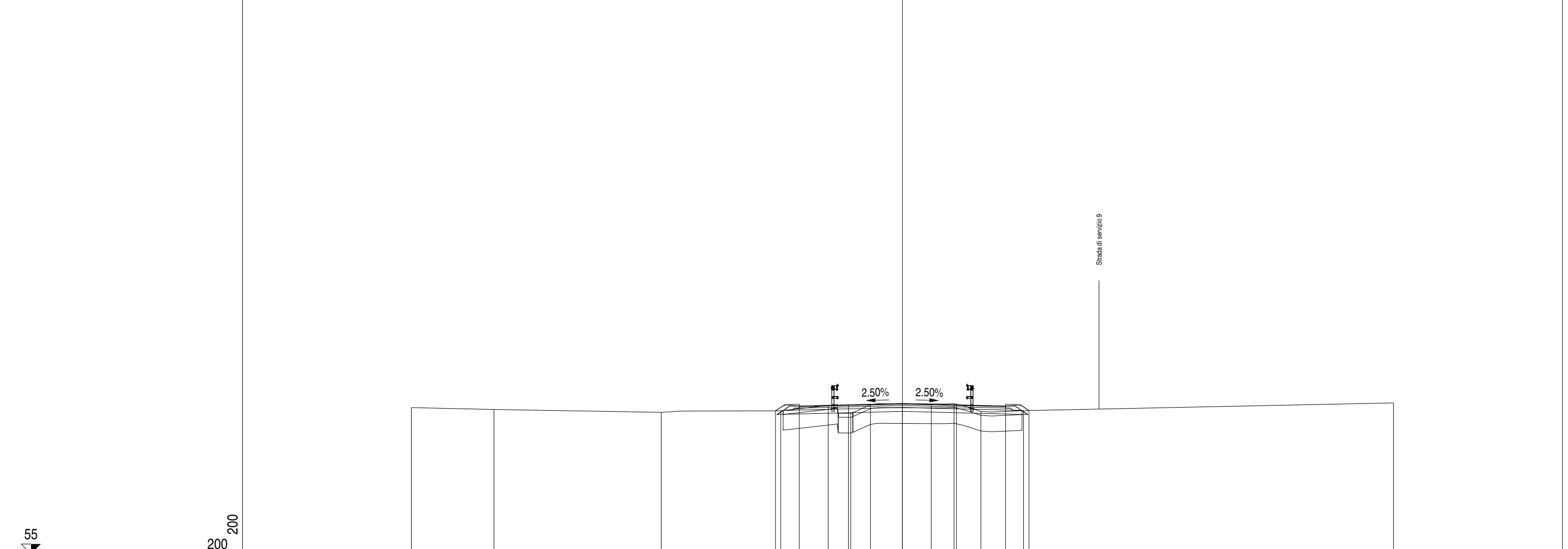
PROGRESSIVE TERRENO	-25.00	-15.42	-12.16	-9.94	-7.92	-3.61	-2.60	-1.59	1.53	7.97	10.54	25.00
PARZIALI TERRENO		9.58	3.26	2.22	2.02	4.31	1.01	1.01	3.12	6.44	2.57	14.46
QUOTE TERRENO	62.57	62.56	62.54	62.57	62.62	62.69	62.16	62.73	62.72	62.73	62.73	62.72
PROGRESSIVE PROGETTO						-6.32	-5.25	-2.75	0.00	2.75	5.25	6.21
PARZIALI PROGETTO						1.07	2.50	2.75	2.75	2.50	0.96	
QUOTE PROGETTO						62.65	62.80	62.86	62.93	62.86	62.80	62.73

PROFILO Asse 7	
SEZIONE 07 - 39	
PROGRESSIVA	540.00
A RILEVATO	m ² 0.17
AR ARIDO	m ² 8.97
AS ARIDO SCOTICO	m ² 0.01
BO BONIFICA	m ² 9.92
D BASE	m ² 1.06
G FONDAZIONE	m ² 2.50
SC SCOTICO	m ² 2.47
V VEGETALE	m ² 0.21
a USURA	m 10.50
c BINDER	m 10.50



PROGRESSIVE TERRENO	-25.00	-20.63	-12.03	-3.79	-2.67	-1.58	-0.34	2.10	7.71	10.60	25.00
PARZIALI TERRENO	4.37	8.60	8.24	1.12	1.09	1.24	2.44	5.61	2.89	14.40	
QUOTE TERRENO	62.60	62.59	62.49	62.56	62.13	62.62	62.66	62.66	62.58	62.74	62.72
PROGRESSIVE PROGETTO				-6.25	-2.75	0.00	2.75	5.25	6.23		
PARZIALI PROGETTO				3.50	2.75	2.75	2.50	0.98			
QUOTE PROGETTO				62.54	62.70	62.77	62.70	62.64	62.55		

PROFILO Asse 7	
SEZIONE 07 - 40	
PROGRESSIVA	558.06
A RILEVATO	m ² 0.03
AR ARIDO	m ² 8.35
AS ARIDO SCOTICO	m ² 0.19
BO BONIFICA	m ² 9.71
D BASE	m ² 1.06
G FONDAZIONE	m ² 2.48
SC SCOTICO	m ² 2.45
V VEGETALE	m ² 0.31
a USURA	m 10.50
c BINDER	m 10.50



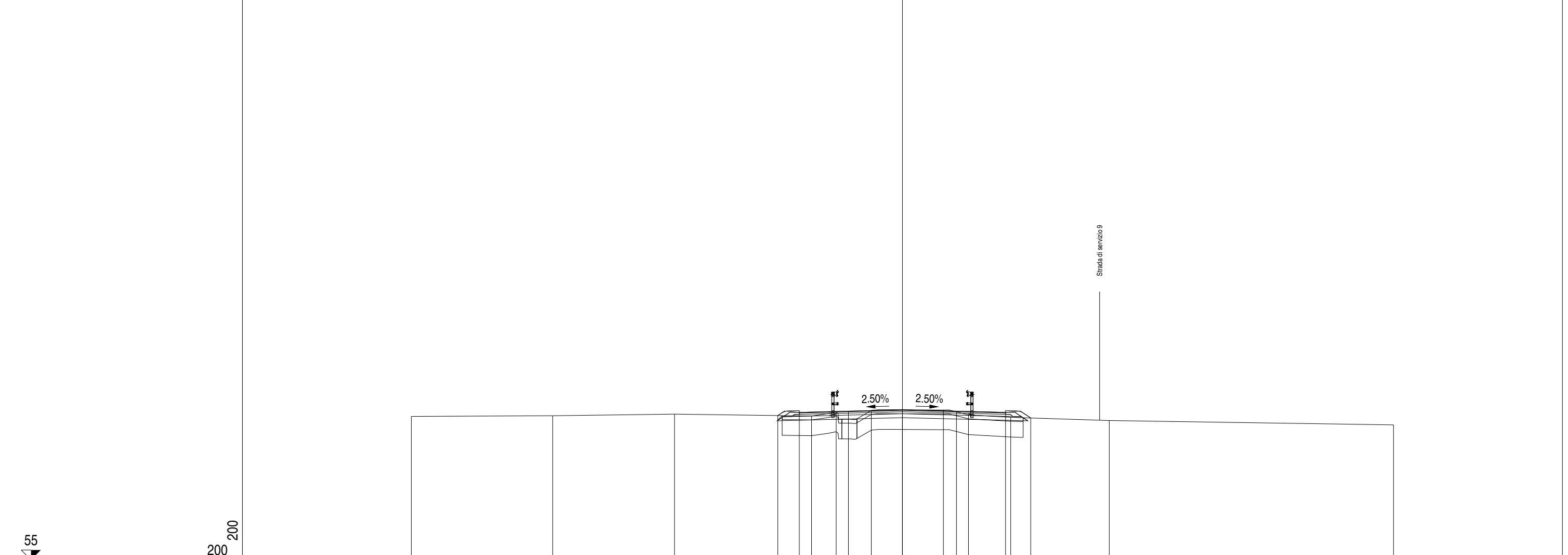
PROGRESSIVE TERRENO	-25.00	-20.80	-12.28	-6.20	-3.78	-2.63	-1.63	1.47	2.63	3.99	6.17	25.00
PARZIALI TERRENO		4.20	8.52	6.08	2.42	1.15	1.00	3.10	1.16	1.36	2.18	18.83
QUOTE TERRENO	62.44	62.34	62.20	62.28	62.55	62.15	62.58	62.63	62.64	62.25	62.29	62.68
PROGRESSIVE PROGETTO				-6.46	-5.25	-2.75	0.00	2.75	2.75	2.50	5.25	6.44
PARZIALI PROGETTO				1.21	2.50	2.75	2.75	2.50	1.19			
QUOTE PROGETTO				62.28	62.52	62.58	62.65	62.58	62.52	62.29		

PROFILO Asse 7

SEZIONE 07 - 41

PROGRESSIVA 560.82

A RILEVATO	m ²	0.01
AR ARIDO	m ²	8.66
BO BONIFICA	m ²	9.85
D BASE	m ²	1.04
G FONDAZIONE	m ²	2.48
SC SCOTICO	m ²	2.42
V VEGETALE	m ²	0.30
a USURA	m	10.50
c BINDER	m	10.50



PROGRESSIVE TERRENO	-25.00	-17.81	-11.60	-4.63	-3.37	-1.58	2.09	3.36	5.51	10.53	25.00
PARZIALI TERRENO		7.19	6.21	6.97	1.26	1.79	3.67	1.27	2.15	5.02	14.47
QUOTE TERRENO	62.29	62.33	62.41	62.31	62.52	62.59	62.62	62.37	62.25	62.08	61.86
PROGRESSIVE PROGETTO				-6.35	-5.25	-2.75	0.00	2.75	5.25	6.53	
PARZIALI PROGETTO				1.10	2.50	2.75	2.75	2.50	1.28		
QUOTE PROGETTO				62.34	62.50	62.56	62.63	62.56	62.50	62.21	