

SEZ.NUM. 23-2

PROGR. 202.23  
PARZ. 202.23

SEZ.NUM. 23-6

PROGR. 262.61  
PARZ. 18.07

SEZ.NUM. 23-10

PROGR. 345.10  
PARZ. 24.91

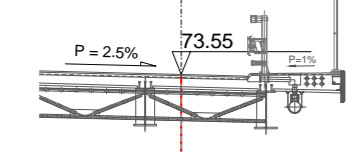


Table with 3 columns: Elevation (m), Type, and Value. Rows include 'Quote Terreno' and 'Quote Progetto' with various elevation points.

Table for SEZIONE 23-2 listing parameters: Rilevato (m), Scavo (m), Soletto (m), Bonifica (m), Miscela gran. compattata (m), Ramp. max. unico (m), Manto di soletto (m), Bidone (m), Base bituminosa (m), Miscela cementata (m), Stabilizzato (m), Terreno vegetale (m).

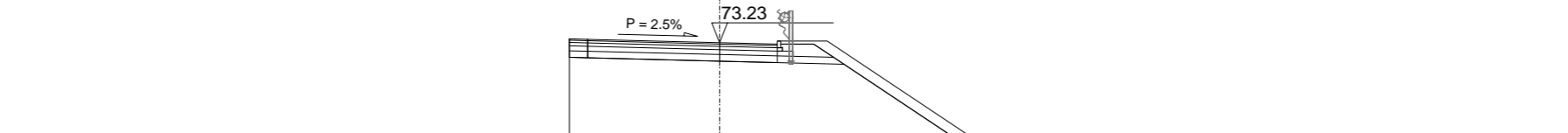


Table with 3 columns: Elevation (m), Type, and Value. Rows include 'Quote Terreno' and 'Quote Progetto'.

Table for SEZIONE N. 23-6 listing parameters: Rilevato (m), Scavo (m), Soletto (m), Bonifica (m), Miscela gran. compattata (m), Ramp. max. unico (m), Manto di soletto (m), Bidone (m), Base bituminosa (m), Miscela cementata (m), Stabilizzato (m), Terreno vegetale (m).



Table with 3 columns: Elevation (m), Type, and Value. Rows include 'Quote Terreno' and 'Quote Progetto'.

Table for SEZIONE N. 23-10 listing parameters: Rilevato (m), Scavo (m), Soletto (m), Bonifica (m), Miscela gran. compattata (m), Ramp. max. unico (m), Manto di soletto (m), Bidone (m), Base bituminosa (m), Miscela cementata (m), Stabilizzato (m), Terreno vegetale (m).

SEZ.NUM. 23-3

PROGR. 220.33  
PARZ. 18.10

SEZ.NUM. 23-7

PROGR. 270.51  
PARZ. 7.90

SEZ.NUM. 23-11

PROGR. 370.01  
PARZ. 24.91

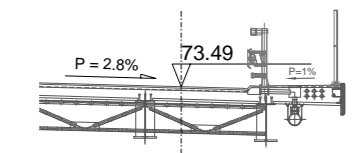


Table with 3 columns: Elevation (m), Type, and Value. Rows include 'Quote Terreno' and 'Quote Progetto'.

Table for SEZIONE N. 23-3 listing parameters: Rilevato (m), Scavo (m), Soletto (m), Bonifica (m), Miscela gran. compattata (m), Ramp. max. unico (m), Manto di soletto (m), Bidone (m), Base bituminosa (m), Miscela cementata (m), Stabilizzato (m), Terreno vegetale (m).

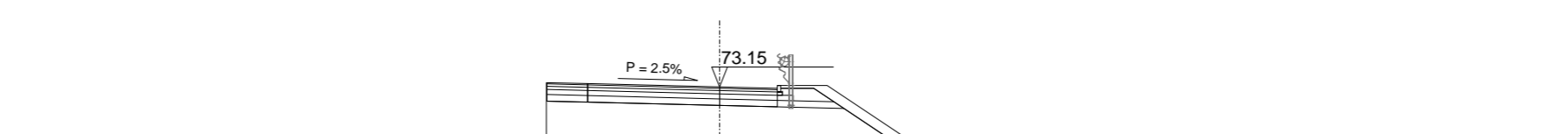


Table with 3 columns: Elevation (m), Type, and Value. Rows include 'Quote Terreno' and 'Quote Progetto'.

Table for SEZIONE N. 23-7 listing parameters: Rilevato (m), Scavo (m), Soletto (m), Bonifica (m), Miscela gran. compattata (m), Ramp. max. unico (m), Manto di soletto (m), Bidone (m), Base bituminosa (m), Miscela cementata (m), Stabilizzato (m), Terreno vegetale (m).



Table with 3 columns: Elevation (m), Type, and Value. Rows include 'Quote Terreno' and 'Quote Progetto'.

Table for SEZIONE N. 23-11 listing parameters: Rilevato (m), Scavo (m), Soletto (m), Bonifica (m), Miscela gran. compattata (m), Ramp. max. unico (m), Manto di soletto (m), Bidone (m), Base bituminosa (m), Miscela cementata (m), Stabilizzato (m), Terreno vegetale (m).

SEZ.NUM. 23-4

PROGR. 232.44  
PARZ. 12.11

SEZ.NUM. 23-8

PROGR. 299.45  
PARZ. 28.94

SEZ.NUM. 23-12

PROGR. 394.91  
PARZ. 24.90

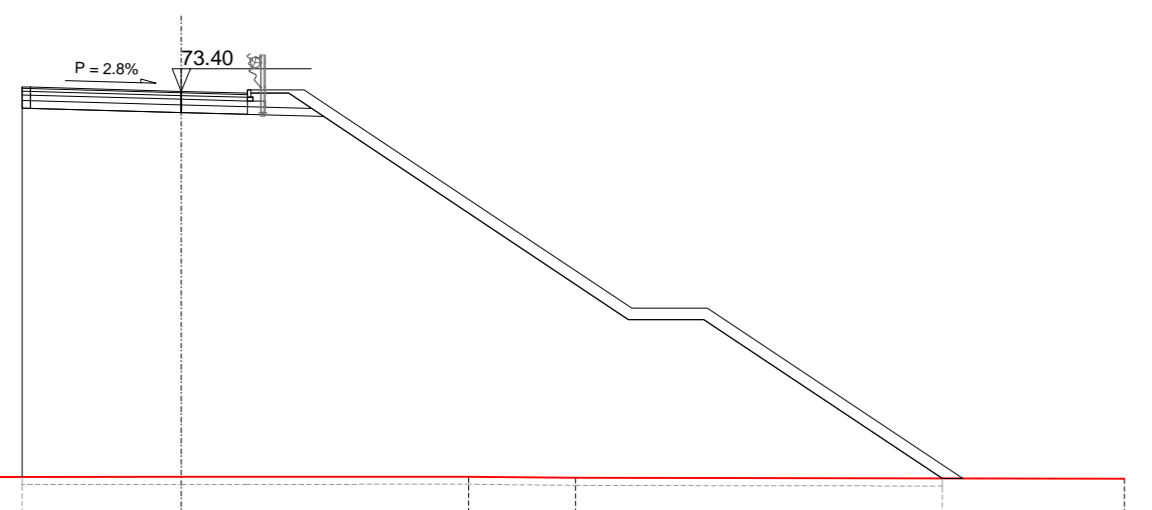


Table with 3 columns: Elevation (m), Type, and Value. Rows include 'Quote Terreno' and 'Quote Progetto'.

Table for SEZIONE N. 23-4 listing parameters: Rilevato (m), Scavo (m), Soletto (m), Bonifica (m), Miscela gran. compattata (m), Ramp. max. unico (m), Manto di soletto (m), Bidone (m), Base bituminosa (m), Miscela cementata (m), Stabilizzato (m), Terreno vegetale (m).

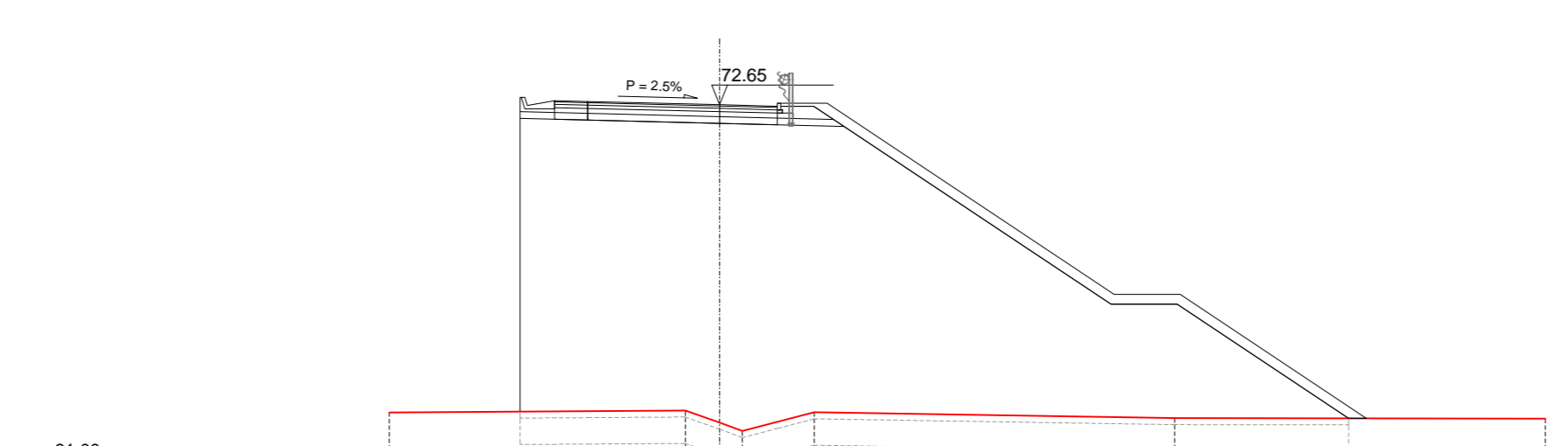


Table with 3 columns: Elevation (m), Type, and Value. Rows include 'Quote Terreno' and 'Quote Progetto'.

Table for SEZIONE N. 23-8 listing parameters: Rilevato (m), Scavo (m), Soletto (m), Bonifica (m), Miscela gran. compattata (m), Ramp. max. unico (m), Manto di soletto (m), Bidone (m), Base bituminosa (m), Miscela cementata (m), Stabilizzato (m), Terreno vegetale (m).

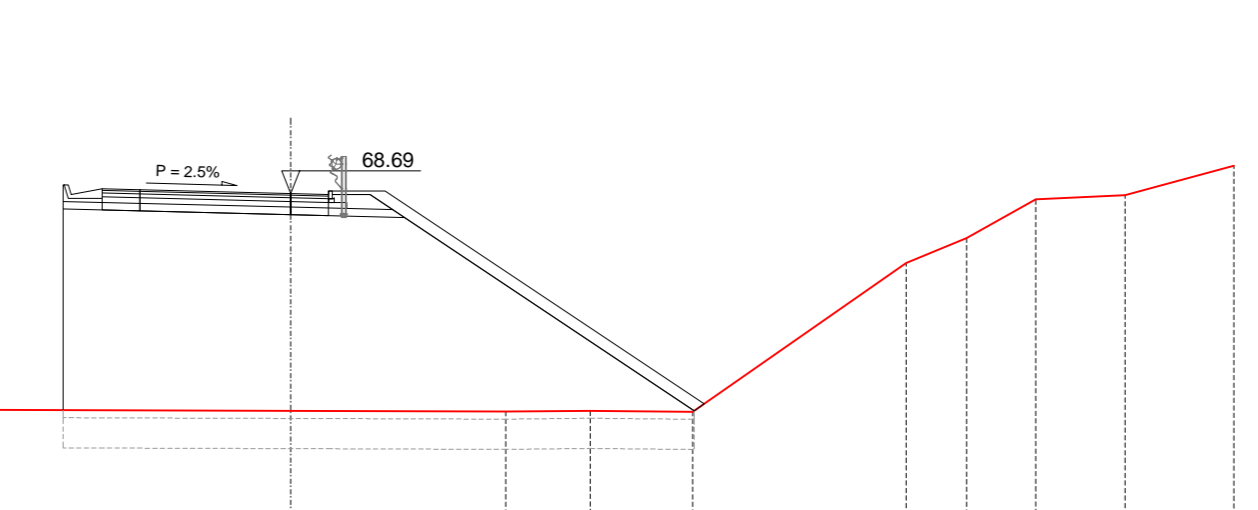


Table with 3 columns: Elevation (m), Type, and Value. Rows include 'Quote Terreno' and 'Quote Progetto'.

Table for SEZIONE N. 23-12 listing parameters: Rilevato (m), Scavo (m), Soletto (m), Bonifica (m), Miscela gran. compattata (m), Ramp. max. unico (m), Manto di soletto (m), Bidone (m), Base bituminosa (m), Miscela cementata (m), Stabilizzato (m), Terreno vegetale (m).

SEZ.NUM. 23-5

PROGR. 244.53  
PARZ. 12.09

SEZ.NUM. 23-9

PROGR. 320.19  
PARZ. 20.74

SEZ.NUM. 23-13

PROGR. 419.80  
PARZ. 24.89

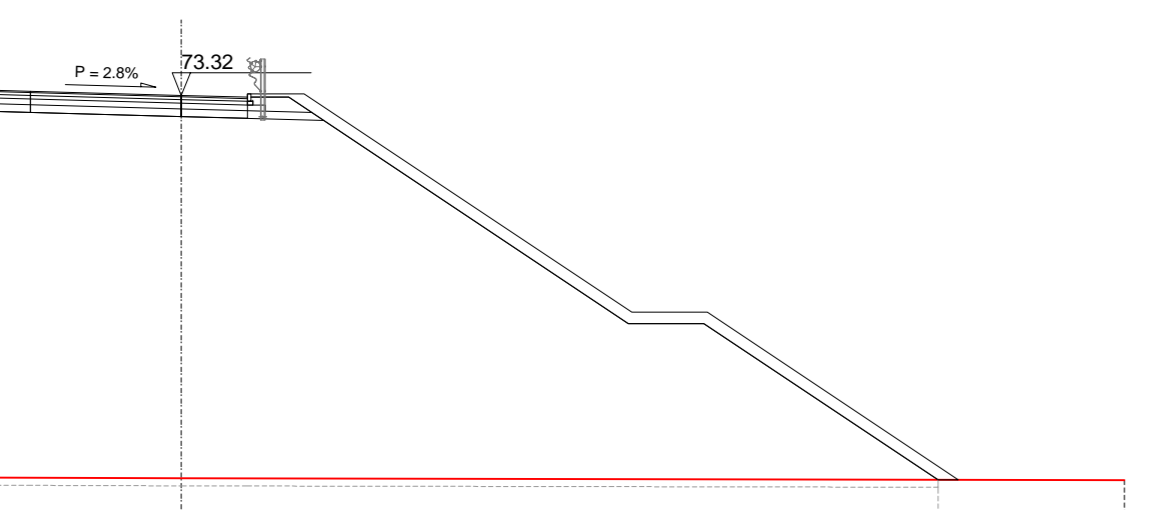


Table with 3 columns: Elevation (m), Type, and Value. Rows include 'Quote Terreno' and 'Quote Progetto'.

Table for SEZIONE N. 23-5 listing parameters: Rilevato (m), Scavo (m), Soletto (m), Bonifica (m), Miscela gran. compattata (m), Ramp. max. unico (m), Manto di soletto (m), Bidone (m), Base bituminosa (m), Miscela cementata (m), Stabilizzato (m), Terreno vegetale (m).

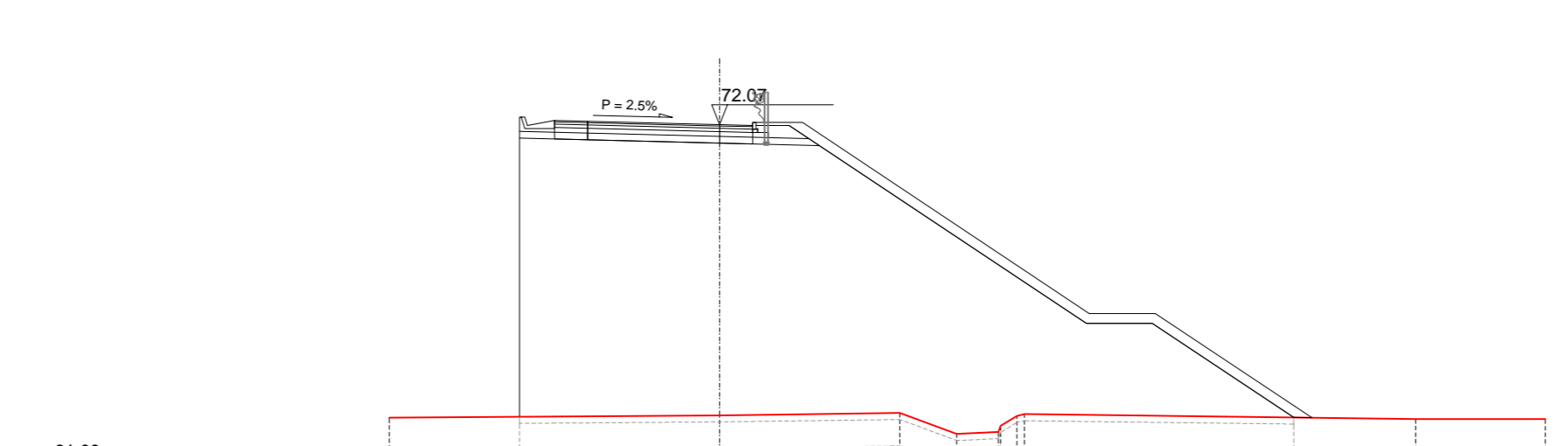


Table with 3 columns: Elevation (m), Type, and Value. Rows include 'Quote Terreno' and 'Quote Progetto'.

Table for SEZIONE N. 23-9 listing parameters: Rilevato (m), Scavo (m), Soletto (m), Bonifica (m), Miscela gran. compattata (m), Ramp. max. unico (m), Manto di soletto (m), Bidone (m), Base bituminosa (m), Miscela cementata (m), Stabilizzato (m), Terreno vegetale (m).

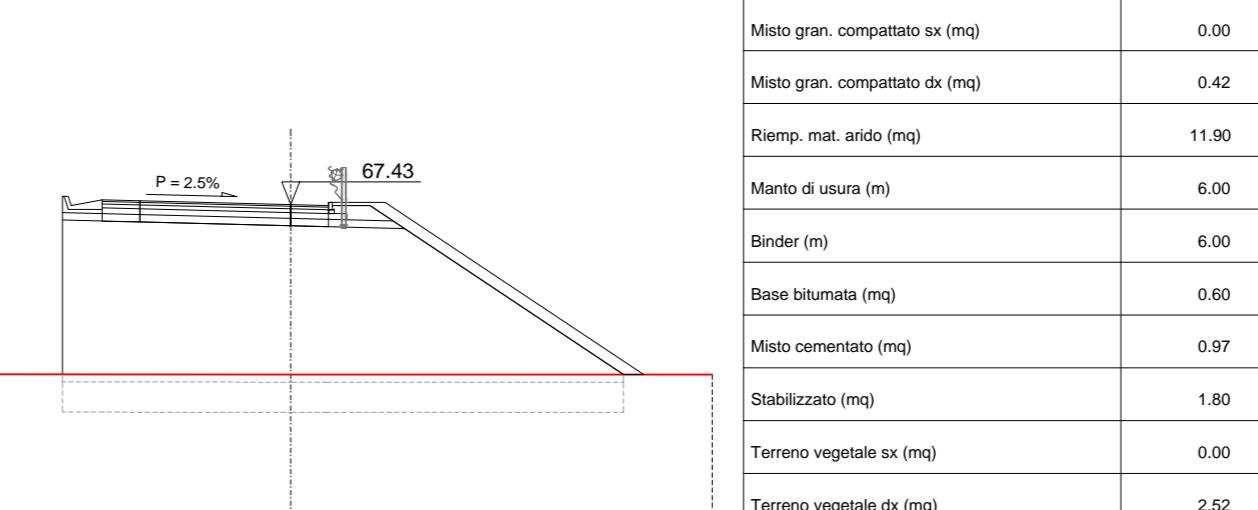


Table with 3 columns: Elevation (m), Type, and Value. Rows include 'Quote Terreno' and 'Quote Progetto'.

Table for SEZIONE N. 23-13 listing parameters: Rilevato (m), Scavo (m), Soletto (m), Bonifica (m), Miscela gran. compattata (m), Ramp. max. unico (m), Manto di soletto (m), Bidone (m), Base bituminosa (m), Miscela cementata (m), Stabilizzato (m), Terreno vegetale (m).

Project information including ANAS S.p.A. logo, project name 'S.S. N. 9 "VIA EMILIA" VARIANTE DI CASALPUSTERLENGO ED ELIMINAZIONE PASSAGGIO A LIVELLO SULLA S.P. EX S.S. N.234', and a grid of professional stamps from various engineering firms.

DH20 - INTERSEZIONI E SVINCOLI 02 SEZIONI TRASVERSALI ASSE 23 (DA SEZ. 23-2 A SEZ. 23-13)

Project metadata table including CODE PROGETTO (COMI), NOME FILE (DH20-V02PS00TRAS207\_B.dwg), REVISIONE (B), SCALA (1:200), and a list of revision descriptions and dates.