SV01_AS1
Sez. 1
Progr.: 0+002.94
Scala : 1:200
Q.Rif. : 335.00

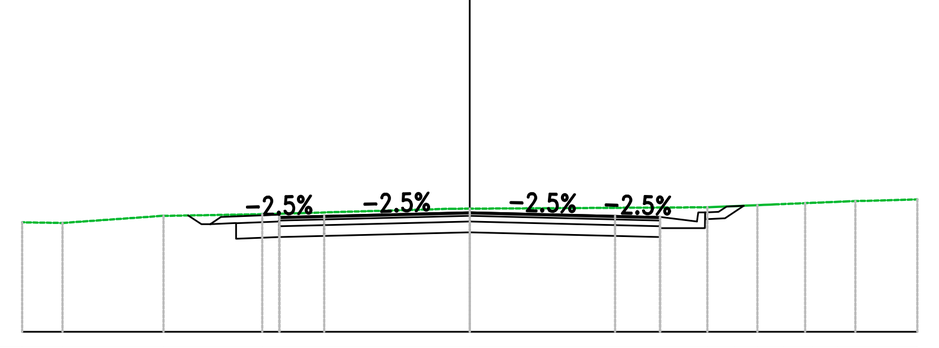

Materiali – Progr.0+002.94	Area (m²)	Vol. (m³)
Rilevato	0.00	0.00
Scavo	6.11	0.00
Scotico	0.00	0.00
Terreno vegetale	0.34	0.00

PROGRESSIVE TERRENO	-10.00 -9.10 -6.84 -4.63 0.00 5.31 5.91 6.43 7.01 7.67 8.22 10.00
PARZIALI TERRENO	0.90 2.22 2.21 4.22 5.31 1.38
QUOTE TERRENO	337.44 337.43 337.59 337.63 337.75 337.78 337.81 337.85 337.85 337.88 337.90 337.96
PROGRESSIVE PROGETTO	-4.25 -3.25 3.25 4.26
PARZIALI PROGETTO	1.00 3.25 3.25 1.00
QUOTE PROGETTO	337.56 337.59 337.67 337.59 337.56
QUOTE SOTTOFONDO	337.60 337.40 337.08 337.11 337.14 337.22 337.14 337.11 337.31 337.53 337.81

SV01_AS1
Sez. 2
Progr.: 0+020.00
Scala : 1:200
Q.Rif. : 335.00

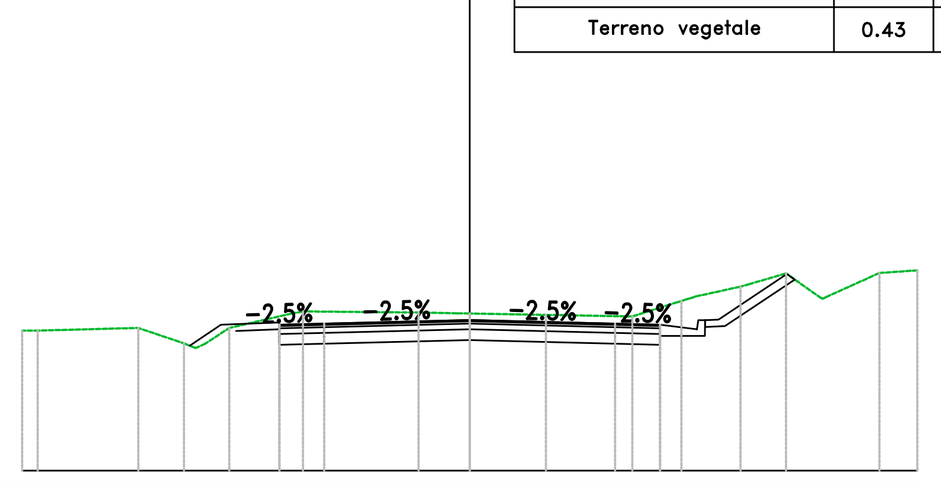

Materiali – Progr.0+020.00	Area (m²)	Vol. (m³)
Rilevato	0.27	2.01
Scavo	7.56	118.18
Scotico	0.00	0.00
Terreno vegetale	0.43	6.94

PROGRESSIVE TERRENO	-10.00 -9.65 -7.40 -5.92 -5.37 -3.73 -1.14 0.00 1.70 3.63 4.25 4.84 6.05 7.07 7.82 9.15 10.00
PARZIALI TERRENO	2.25 1.02 0.55 1.37 2.58 0.86 1.23 1.93 1.01 0.85 0.75 1.20 0.85
QUOTE TERRENO	338.13 338.13 338.19 337.83 338.19 338.56 338.53 338.51 338.48 338.44 338.64 338.82 339.11 339.41 338.88 339.41 339.47
PROGRESSIVE PROGETTO	-4.25 -3.25 3.25 4.28
PARZIALI PROGETTO	1.00 3.25 3.25 1.00
QUOTE PROGETTO	338.26 338.28 338.37 338.28 338.26
QUOTE SOTTOFONDO	338.27 338.25 338.15 337.81 337.83 337.92 337.83 337.81 338.01 338.25 339.27

SV01_AS1
Sez. 3
Progr.: 0+040.00
Scala : 1:200
Q.Rif. : 330.00

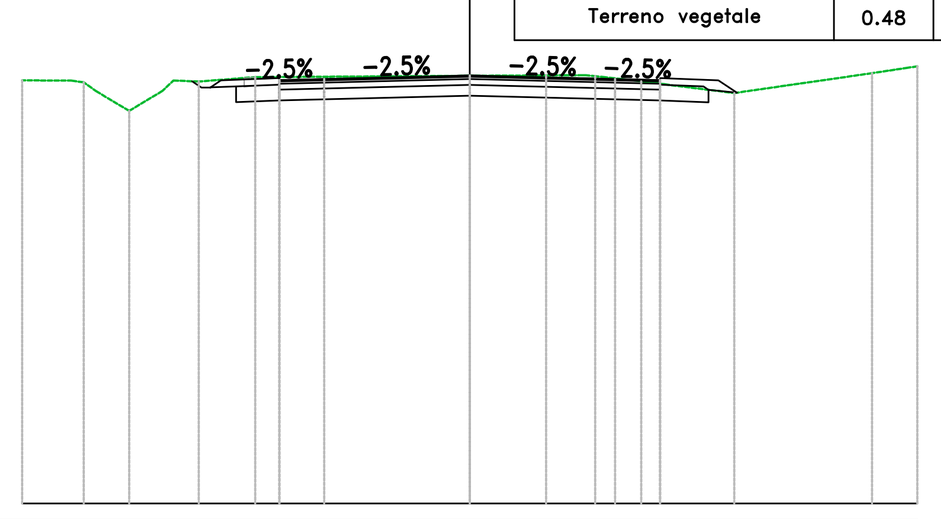

Materiali – Progr.0+040.00	Area (m²)	Vol. (m³)
Rilevato	0.00	2.41
Scavo	5.05	127.46
Scotico	0.05	0.45
Terreno vegetale	0.48	9.62

PROGRESSIVE TERRENO	-10.00 -8.90 -8.35 -7.61 -6.62 -6.05 -4.79 0.00 1.71 2.54 3.19 3.73 4.29 5.91 8.99 9.75 10.00
PARZIALI TERRENO	1.10 0.74 0.75 0.56 1.26 4.79 1.71 1.51 3.08 0.76
QUOTE TERRENO	339.45 339.45 339.21 338.77 339.45 339.43 339.52 339.55 339.56 339.57 339.50 339.44 339.37 339.17 339.61 339.73 339.73
PROGRESSIVE PROGETTO	-4.25 -3.25 3.25 4.28
PARZIALI PROGETTO	1.00 3.25 3.25 1.00
QUOTE PROGETTO	339.46 339.48 339.56 339.48 339.46
QUOTE SOTTOFONDO	339.43 339.37 338.97 339.01 339.03 339.11 339.03 339.01 338.96 339.18

SV01_AS1
Sez. 4
Progr.: 0+060.00
Scala : 1:200
Q.Rif. : 335.00

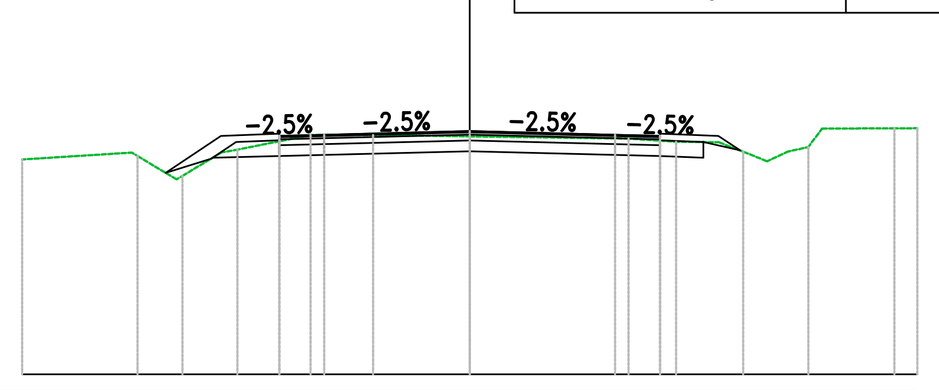

Materiali – Progr.0+060.00	Area (m²)	Vol. (m³)
Rilevato	0.11	1.11
Scavo	3.83	88.63
Scotico	0.00	0.47
Terreno vegetale	0.75	12.16

PROGRESSIVE TERRENO	-10.00 -7.42 -6.42 -5.19 -3.55 -2.16 0.00 3.55 4.61 5.56 6.11 6.64 7.56 9.49 10.00
PARZIALI TERRENO	2.45 0.87 0.87 1.63 1.40 2.16 3.55 1.06 0.95 0.55 0.53 0.46 0.31 1.62 0.51
QUOTE TERRENO	339.80 339.88 339.43 340.02 340.35 340.35 340.32 340.27 340.20 340.18 339.98 339.76 340.08 340.50 340.50
PROGRESSIVE PROGETTO	-4.25 -3.25 3.25 4.28
PARZIALI PROGETTO	1.00 3.25 3.25 1.00
QUOTE PROGETTO	340.33 340.35 340.43 340.35 340.33
QUOTE SOTTOFONDO	339.50 339.84 339.88 339.90 339.98 339.90 339.88 339.84 340.00

SV01_AS1
Sez. 5
Progr.: 0+080.00
Scala : 1:200
Q.Rif. : 335.00

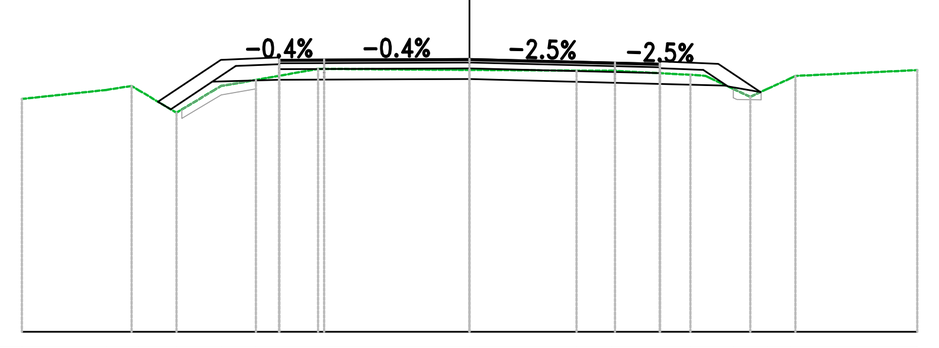

Materiali – Progr.0+080.00	Area (m²)	Vol. (m³)
Rilevato	0.37	4.82
Scavo	2.22	60.54
Scotico	0.42	4.17
Terreno vegetale	1.13	18.76

PROGRESSIVE TERRENO	-10.00 -8.12 -7.39 -6.55 -5.55 -4.77 -3.38 0.00 2.39 3.18 4.93 5.89 6.65 7.18 10.00
PARZIALI TERRENO	1.88 0.57 0.84 0.84 0.78 1.39 3.38 2.39 0.79 1.75 0.52 0.53 2.72
QUOTE TERRENO	340.20 340.40 340.39 339.89 340.49 340.63 340.87 340.85 340.83 340.83 340.74 340.43 340.42 340.67 340.84
PROGRESSIVE PROGETTO	-4.25 -3.25 3.25 4.26
PARZIALI PROGETTO	1.00 3.25 3.25 1.00
QUOTE PROGETTO	341.08 341.08 341.09 341.01 340.99
QUOTE SOTTOFONDO	340.14 339.97 340.60 340.63 340.63 340.64 340.56 340.54 340.50 340.35

SV01_AS1
Sez. 6
Progr.: 0+100.00
Scala : 1:200
Q.Rif. : 340.00

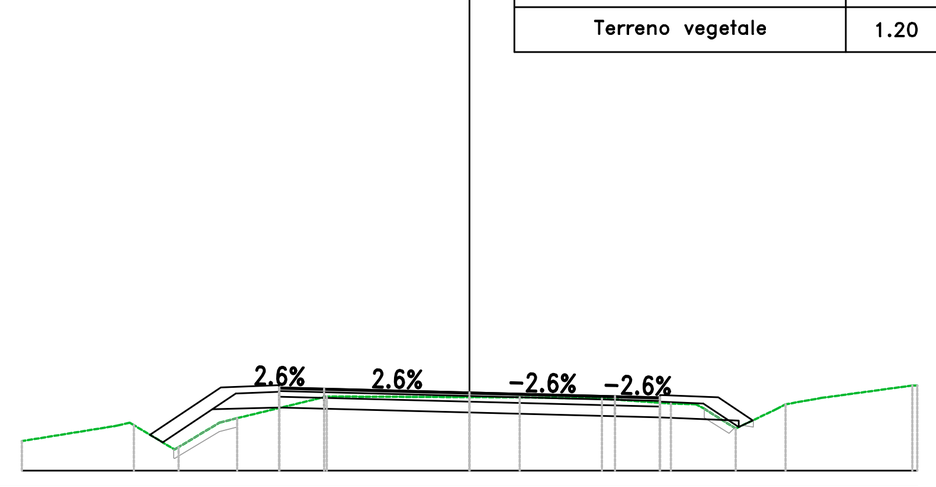

Materiali – Progr.0+100.00	Area (m²)	Vol. (m³)
Rilevato	0.73	10.96
Scavo	3.03	52.47
Scotico	0.43	8.42
Terreno vegetale	1.20	23.28

PROGRESSIVE TERRENO	-10.00 -7.50 -6.50 -5.19 -3.19 0.00 1.12 2.96 4.50 5.06 5.95 6.87 7.86 9.80 10.00
PARZIALI TERRENO	2.13 0.91 0.91 2.00 3.19 1.12 1.84 1.54 0.56 0.70 0.93 0.80 2.03
QUOTE TERRENO	340.66 341.02 340.53 341.17 341.66 341.64 341.64 341.61 341.50 341.48 340.94 341.38 341.62 341.80 341.90
PROGRESSIVE PROGETTO	-4.25 -3.25 3.25 4.26
PARZIALI PROGETTO	1.00 3.25 3.25 1.00
QUOTE PROGETTO	341.86 341.83 341.75 341.66 341.64
QUOTE SOTTOFONDO	340.80 340.83 341.38 341.41 341.38 341.30 341.21 341.19 341.13 341.12

SV01_AS1
Sez. 7
Progr.: 0+120.00
Scala : 1:200
Q.Rif. : 340.00

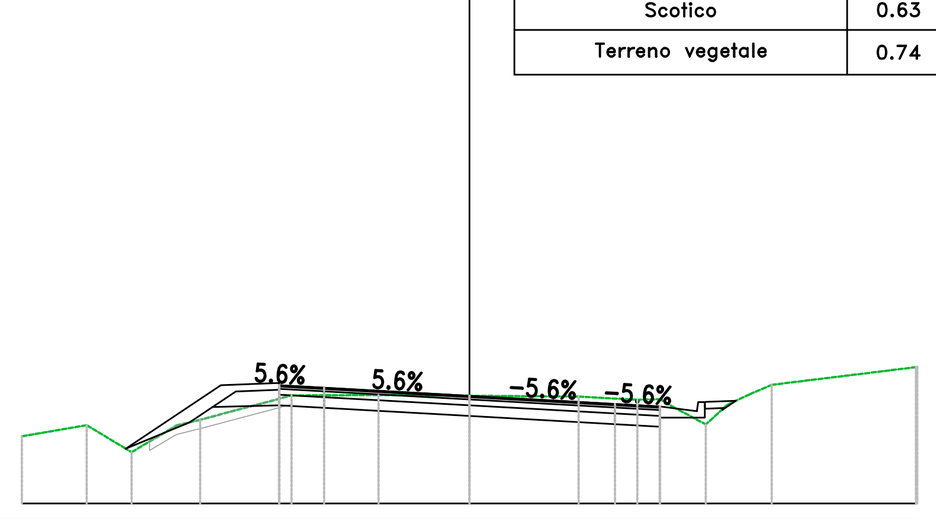

Materiali – Progr.0+120.00	Area (m²)	Vol. (m³)
Rilevato	0.30	10.34
Scavo	3.96	69.81
Scotico	0.63	10.67
Terreno vegetale	0.74	19.52

PROGRESSIVE TERRENO	-10.00 -8.55 -7.55 -6.55 -6.02 -3.98 -2.04 0.00 2.44 3.75 4.26 5.28 6.27 9.80 10.00
PARZIALI TERRENO	1.45 0.87 0.87 0.53 2.04 1.94 2.04 2.44 1.31 0.52 0.72 0.47 0.52 0.48 3.22
QUOTE TERRENO	341.50 341.75 341.15 341.74 341.87 342.41 342.42 342.41 342.39 342.32 342.33 341.77 342.44 343.05 343.05
PROGRESSIVE PROGETTO	-4.25 -3.25 3.25 4.26
PARZIALI PROGETTO	1.00 3.25 3.25 1.00
QUOTE PROGETTO	342.64 342.59 342.40 342.22 342.17
QUOTE SOTTOFONDO	341.22 341.81 342.15 342.19 342.14 341.95 341.77 341.72 341.92 342.18 342.25

SV01_AS1
Sez. 8
Progr.: 0+140.00
Scala : 1:200
Q.Rif. : 340.00

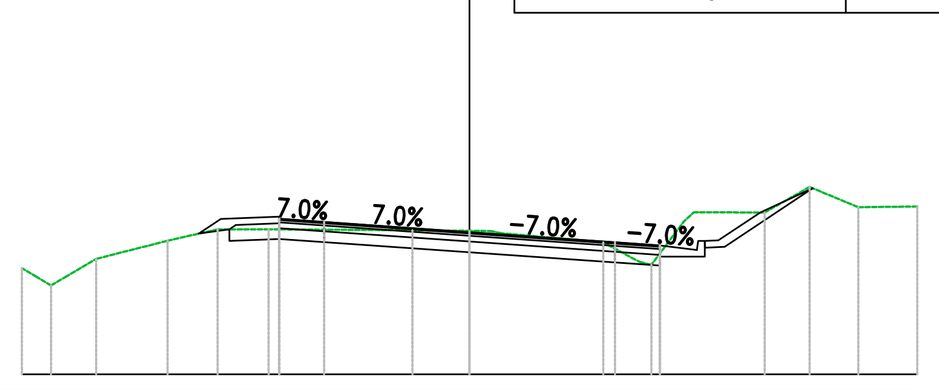

Materiali – Progr.0+140.00	Area (m²)	Vol. (m³)
Rilevato	0.00	3.01
Scavo	4.94	88.75
Scotico	0.00	6.43
Terreno vegetale	0.69	14.37

PROGRESSIVE TERRENO	-10.00 -9.70 -8.99 -8.34 -6.75 -5.63 -4.49 -1.28 0.00 0.70 2.99 3.80 4.79 6.59 7.60 8.69 10.00
PARZIALI TERRENO	0.65 1.60 1.12 1.14 3.21 1.28 2.29 0.81 0.72 1.58 1.00 1.09 1.31
QUOTE TERRENO	342.37 342.19 342.20 342.58 342.99 343.24 343.24 343.22 343.21 343.15 342.95 342.51 343.42 343.62 344.19 343.73 343.75
PROGRESSIVE PROGETTO	-4.26 -3.25 3.25 4.26
PARZIALI PROGETTO	1.00 3.25 3.25 1.00
QUOTE PROGETTO	343.47 343.40 343.18 342.95 342.88
QUOTE SOTTOFONDO	343.14 342.98 343.02 342.95 342.73 342.50 342.43 342.63 342.85 344.16

SV01_AS1
Sez. 9
Progr.: 0+160.00
Scala : 1:200
Q.Rif. : 340.00

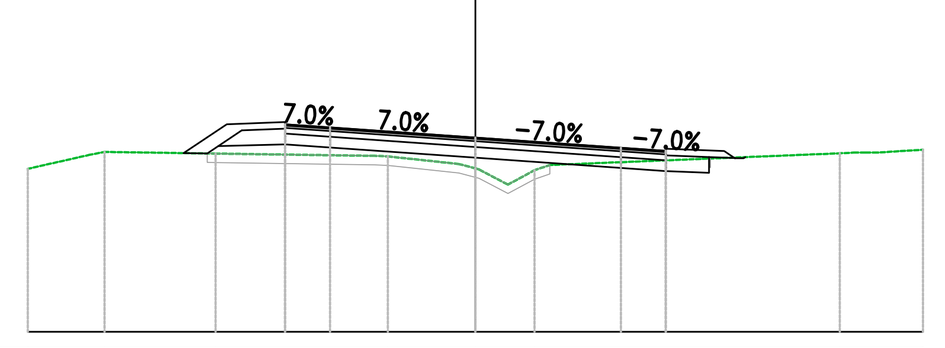

Materiali – Progr.0+160.00	Area (m²)	Vol. (m³)
Rilevato	1.54	15.50
Scavo	0.53	54.42
Scotico	1.53	15.39
Terreno vegetale	0.70	13.86

PROGRESSIVE TERRENO	-10.00 -8.28 -5.81 -1.96 0.00 0.73 1.32 8.14 8.70 10.00
PARZIALI TERRENO	1.38 2.48 3.55 1.59 0.65 0.59 6.47 1.05
QUOTE TERRENO	343.64 344.02 343.98 343.92 343.65 343.29 343.61 343.99 344.00 344.07
PROGRESSIVE PROGETTO	-4.26 -3.25 0.00 3.25 4.26
PARZIALI PROGETTO	1.00 3.25 3.25 1.00
QUOTE PROGETTO	344.64 344.57 344.34 344.11 344.04
QUOTE SOTTOFONDO	343.99 344.15 344.19 344.12 343.89 343.66 343.59 343.55 343.98

SV01_AS1
Sez. 10
Progr.: 0+180.00
Scala : 1:200
Q.Rif. : 340.00

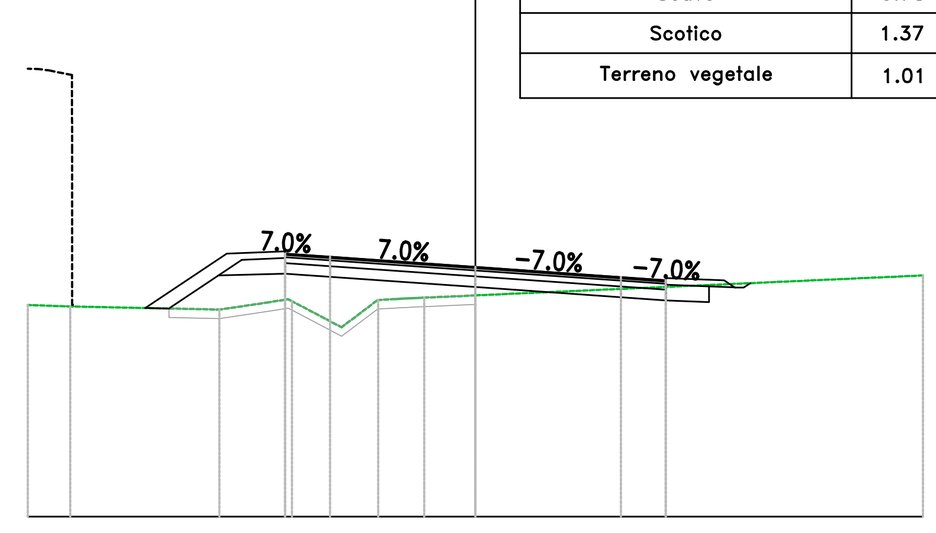

Materiali – Progr.0+180.00	Area (m²)	Vol. (m³)
Rilevato	3.92	55.08
Scavo	0.78	13.00
Scotico	1.37	29.20
Terreno vegetale	1.01	17.14

PROGRESSIVE TERRENO	-10.00 -9.05 -5.72 -4.65 -4.10 -2.99 -2.17 -1.66 -1.14 0.00 10.00
PARZIALI TERRENO	0.95 3.33 1.07 1.11 0.78 1.14 10.00
QUOTE TERRENO	344.73 344.70 344.62 344.78 344.81 344.23 344.84 344.86 344.89 344.94 345.39
PROGRESSIVE PROGETTO	-4.25 -3.25 3.25 4.26
PARZIALI PROGETTO	1.00 3.25 3.25 1.00
QUOTE PROGETTO	345.88 345.81 345.58 345.35 345.28
QUOTE SOTTOFONDO	344.66 344.65 345.39 345.43 345.36 345.13 344.90 344.83 344.79 345.12 345.22

SV01_AS1
Sez. 11
Progr.: 0+200.00
Scala : 1:200
Q.Rif. : 340.00

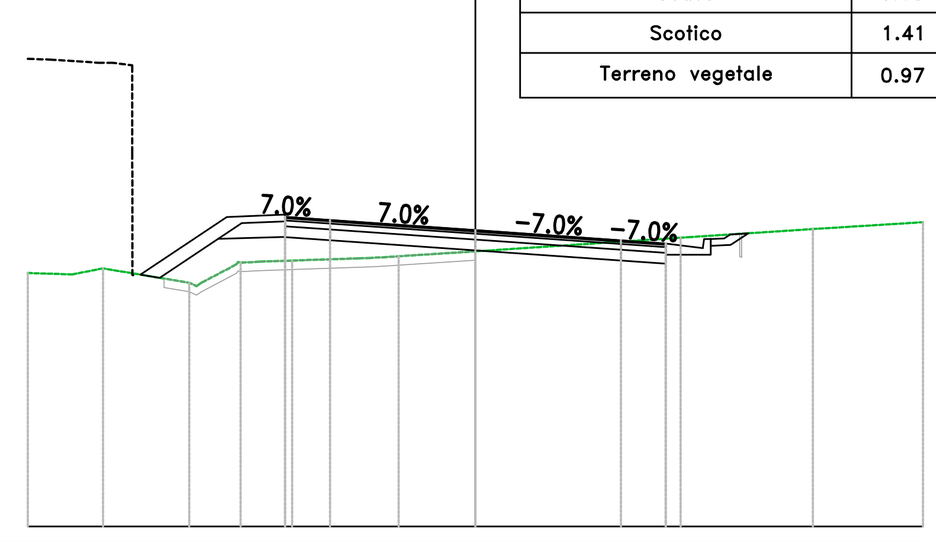

Materiali – Progr.0+200.00	Area (m²)	Vol. (m³)
Rilevato	2.76	67.51
Scavo	1.68	24.41
Scotico	1.41	28.05
Terreno vegetale	0.97	19.94

PROGRESSIVE TERRENO	-10.00 -9.01 -8.32 -6.12 -5.34 -4.80 -4.10 -2.35 -1.72 0.00 4.58 7.54 10.00
PARZIALI TERRENO	0.99 0.69 1.93 0.78 0.71 1.49 1.72 4.23 2.76 2.46
QUOTE TERRENO	345.66 345.63 345.77 345.45 345.86 345.92 345.94 346.00 346.04 346.15 346.45 346.64 346.80
PROGRESSIVE PROGETTO	-4.26 -3.25 0.00 3.25 4.25
PARZIALI PROGETTO	1.00 3.25 3.25 1.00
QUOTE PROGETTO	346.92 346.85 346.62 346.39 346.32
QUOTE SOTTOFONDO	345.63 345.55 346.43 346.47 346.40 346.17 345.94 345.87 346.07 346.20 346.55

SV01_AS1
Sez. 12
Progr.: 0+220.00
Scala : 1:200
Q.Rif. : 345.00

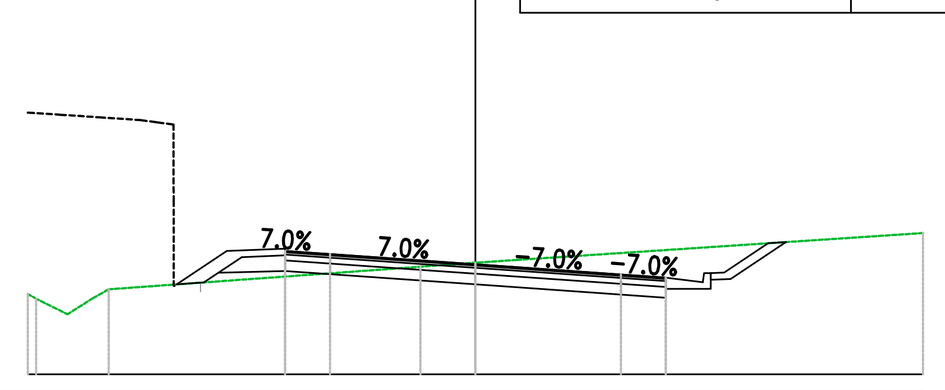

Materiali – Progr.0+220.00	Area (m²)	Vol. (m³)
Rilevato	0.41	32.05
Scavo	5.81	74.34
Scotico	0.00	14.24
Terreno vegetale	0.85	18.29

PROGRESSIVE TERRENO	-10.00 -9.80 -9.11 -8.19 -1.84 -1.23 0.00 0.93 10.00
PARZIALI TERRENO	0.70 0.56 6.35 0.61 1.23 0.88 9.07
QUOTE TERRENO	346.79 346.69 346.34 346.90 347.36 347.41 347.49 347.56 348.16
PROGRESSIVE PROGETTO	-4.25 -3.25 3.25 4.26
PARZIALI PROGETTO	1.00 3.25 3.25 1.00
QUOTE PROGETTO	347.76 347.69 347.46 347.23 347.16
QUOTE SOTTOFONDO	347.01 347.05 347.28 347.31 347.24 347.01 346.78 346.71 346.91 347.13 347.95

SV01_AS1
Sez. 13
Progr.: 0+240.00
Scala : 1:200
Q.Rif. : 345.00

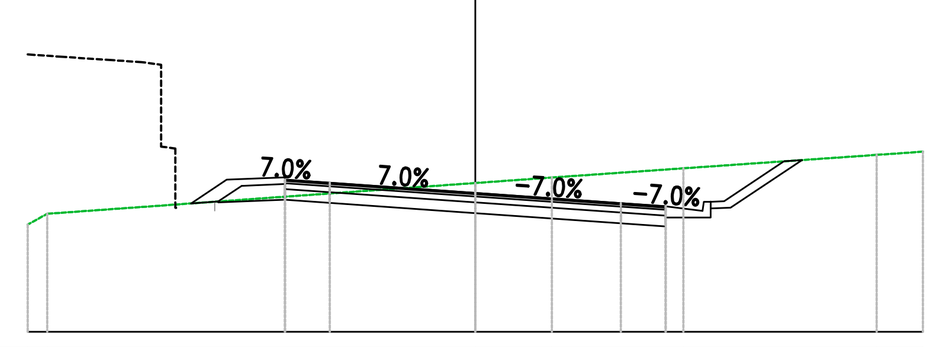

Materiali – Progr.0+240.00	Area (m²)	Vol. (m³)
Rilevato	0.00	4.13
Scavo	8.06	137.83
Scotico	0.00	0.00
Terreno vegetale	0.82	16.65

PROGRESSIVE TERRENO	-10.00 -9.56 0.00 1.71 4.65 8.97 10.00
PARZIALI TERRENO	0.44 9.56 1.71 2.94 4.32 1.03
QUOTE TERRENO	347.39 347.64 348.32 348.44 348.65 348.95 349.02
PROGRESSIVE PROGETTO	-4.26 -3.25 0.00 3.25 4.25
PARZIALI PROGETTO	1.00 3.25 3.25 1.00
QUOTE PROGETTO	348.40 348.33 348.10 347.87 347.80
QUOTE SOTTOFONDO	347.87 347.89 347.95 347.88 347.65 347.42 347.35 347.55 347.77 348.83

SV01_AS1
Sez. 14
Progr.: 0+260.00
Scala : 1:200
Q.Rif. : 345.00

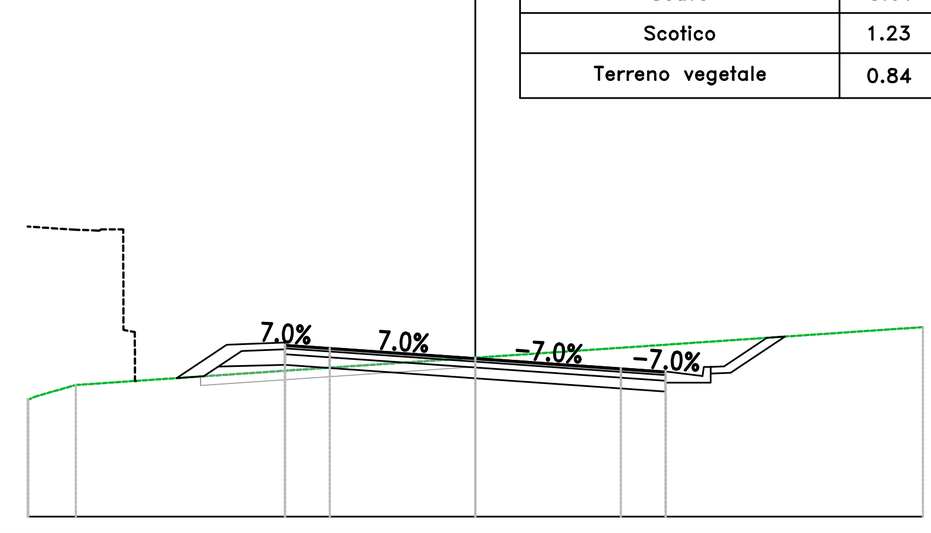

Materiali – Progr.0+260.00	Area (m²)	Vol. (m³)
Rilevato	0.33	3.39
Scavo	5.61	135.83
Scotico	1.23	12.38
Terreno vegetale	0.84	16.59

PROGRESSIVE TERRENO	-10.00 -9.07 -8.92 0.00 10.00
PARZIALI TERRENO	0.88 8.92 10.00
QUOTE TERRENO	347.60 347.68 347.94 348.55 349.23
PROGRESSIVE PROGETTO	-4.25 -3.25 3.25 4.26
PARZIALI PROGETTO	1.00 3.25 3.25 1.00
QUOTE PROGETTO	348.84 348.77 348.54 348.31 348.24
QUOTE SOTTOFONDO	348.09 348.13 348.35 348.39 348.32 348.09 347.86 347.79 347.99 348.21 349.02

SV01_AS1
Sez. 15
Progr.: 0+280.00
Scala : 1:200
Q.Rif. : 340.00

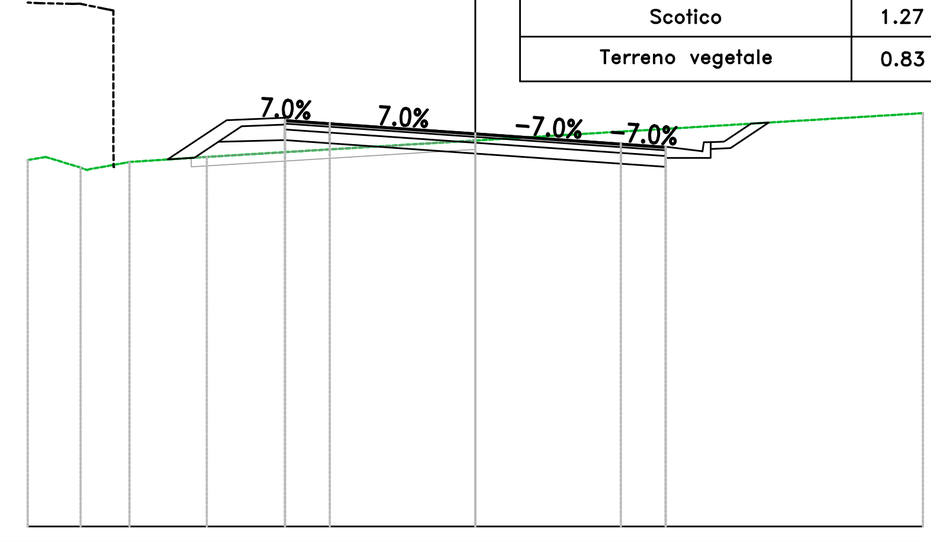

Materiali – Progr.0+280.00	Area (m²)	Vol. (m³)
Rilevato	0.88	12.33
Scavo	3.87	94.12
Scotico	1.27	25.16
Terreno vegetale	0.83	16.78

PROGRESSIVE TERRENO	-10.00 -9.60 -8.61 -7.73 -6.00 0.00 10.00
PARZIALI TERRENO	0.78 0.89 1.73 6.00 10.00
QUOTE TERRENO	348.19 348.26 347.98 348.14 348.26 348.62 349.23
PROGRESSIVE PROGETTO	-4.26 -3.25 0.00 3.25 4.25
PARZIALI PROGETTO	1.00 3.25 3.25 1.00
QUOTE PROGETTO	349.08 349.01 348.78 348.55 348.48
QUOTE SOTTOFONDO	348.20 348.24 348.60 348.63 348.56 348.33 348.10 348.03 348.23 348.45 349.02

SV01_AS1
Sez. 16
Progr.: 0+300.00
Scala : 1:200
Q.Rif. : 345.00

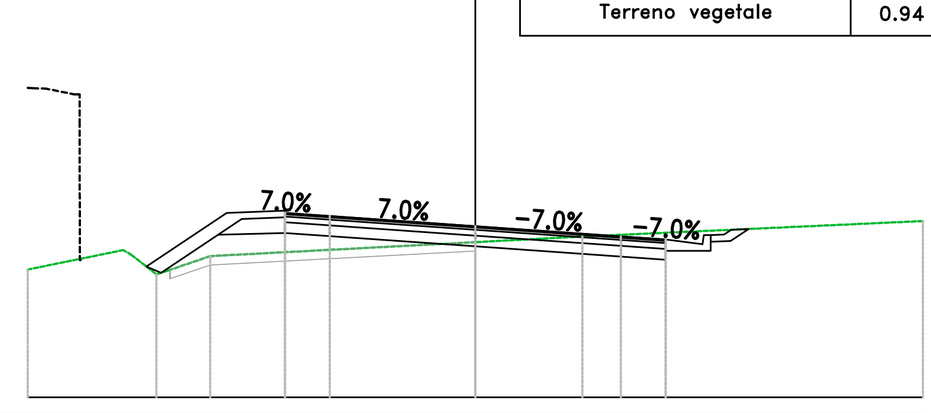

Materiali – Progr.0+300.00	Area (m²)	Vol. (m³)
Rilevato	1.79	27.02
Scavo	2.12	59.47
Scotico	1.36	26.54
Terreno vegetale	0.94	17.86

PROGRESSIVE TERRENO	-10.00 -7.70 -6.86 -5.92 0.00 2.39 10.00
PARZIALI TERRENO	2.13 0.57 0.94 5.92 2.39 7.61
QUOTE TERRENO	347.85 348.19 347.83 348.15 348.47 348.59 348.94
PROGRESSIVE PROGETTO	-4.26 -3.25 0.00 3.25 4.26
PARZIALI PROGETTO	1.00 3.25 3.25 1.00
QUOTE PROGETTO	349.12 349.05 348.82 348.60 348.53
QUOTE SOTTOFONDO	347.92 347.78 348.65 348.67 348.60 348.37 348.15 348.08 348.28 348.49 348.76

SV01_AS1
Sez. 17
Progr.: 0+320.00
Scala : 1:200
Q.Rif. : 345.00

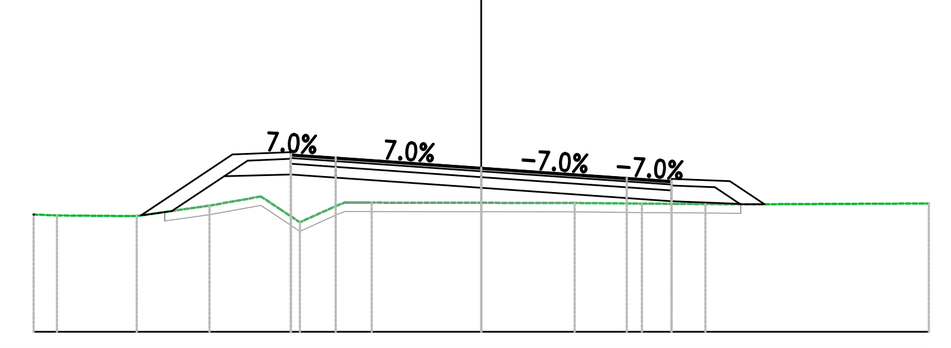

Materiali – Progr.0+320.00	Area (m²)	Vol. (m³)
Rilevato	4.47	63.05
Scavo	0.00	21.02
Scotico	2.57	39.53
Terreno vegetale	1.26	22.15

PROGRESSIVE TERRENO	-10.00 -9.48 -7.70 -6.07 -4.92 -4.05 -2.95 -2.45 0.00 2.09 3.59 4.31 5.01 5.78 10.00
PARZIALI TERRENO	0.52 1.78 1.63 1.15 0.43 0.44 0.83 2.45 2.09 1.50 0.72 0.70 0.77 4.22
QUOTE TERRENO	347.62 347.60 347.58 347.82 348.02 347.44 347.88 347.88 347.88 347.88 347.86 347.86 347.85 347.85 347.87
PROGRESSIVE PROGETTO	-4.25 -3.25 3.25 4.25
PARZIALI PROGETTO	1.00 3.25 3.25 1.00
QUOTE PROGETTO	348.96 348.89 348.66 348.44 348.37
QUOTE SOTTOFONDO	347.60 347.70 348.47 348.51 348.44 348.21 347.99 347.92 347.86 347.85

SV01_AS1
Sez. 18
Progr.: 0+340.00
Scala : 1:200
Q.Rif. : 340.00

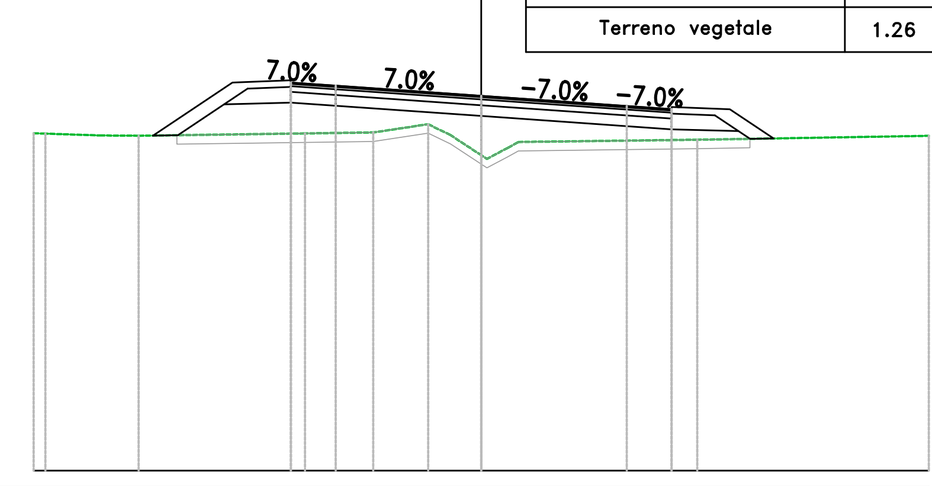

Materiali – Progr.0+340.00	Area (m²)	Vol. (m³)
Rilevato	6.01	105.24
Scavo	0.00	0.00
Scotico	2.56	51.41
Terreno vegetale	1.26	25.26

PROGRESSIVE TERRENO	-10.00 -9.74 -8.52 -7.65 -3.94 -2.41 -1.19 -0.69 0.09 0.58 4.83 10.00
PARZIALI TERRENO	1.22 0.87 3.72 1.53 1.22 0.50 0.69 0.46 4.00 5.17
QUOTE TERRENO	347.54 347.55 347.49 347.48 347.53 347.55 347.74 347.50 347.05 347.21 347.39 347.48
PROGRESSIVE PROGETTO	-4.25 -3.25 3.25 4.25
PARZIALI PROGETTO	1.00 3.25 3.25 1.00
QUOTE PROGETTO	348.67 348.60 348.37 348.14 348.07
QUOTE SOTTOFONDO	347.49 347.49 348.20 348.22 348.15 347.92 347.69 347.62 347.59 347.42

SV01_AS1
Sez. 19
Progr.: 0+360.00
Scala : 1:200
Q.Rif. : 340.00

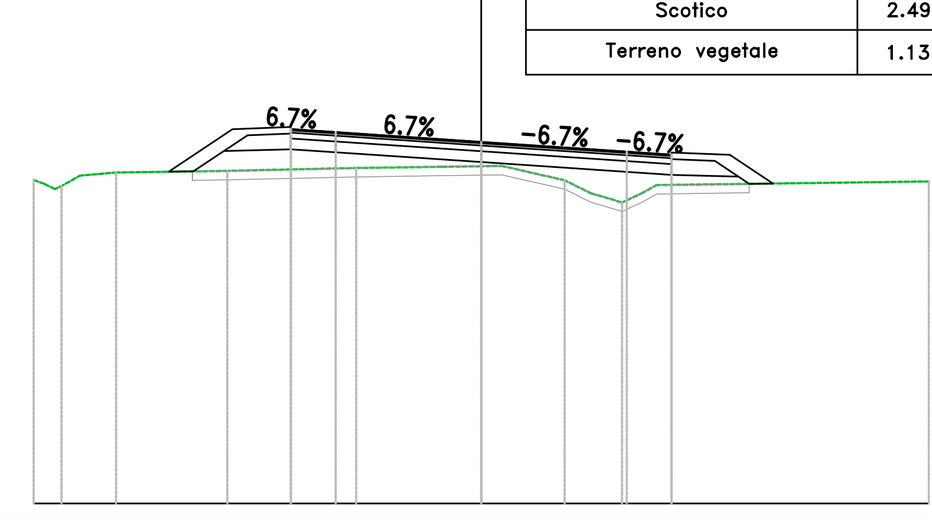

Materiali – Progr.0+360.00	Area (m²)	Vol. (m³)
Rilevato	3.75	97.80
Scavo	0.00	0.00
Scotico	2.49	50.52
Terreno vegetale	1.13	23.93

PROGRESSIVE TERRENO	-10.00 -9.52 -8.97 -8.15 -5.67 -2.79 -0.88 0.00 1.86 2.44 3.15 3.92 10.00
PARZIALI TERRENO	0.81 2.48 2.88 1.91 0.88 1.40 0.58 0.71 0.46 6.08
QUOTE TERRENO	347.23 347.02 347.32 347.39 347.43 347.50 347.52 347.53 347.22 346.94 346.72 347.11 347.19
PROGRESSIVE PROGETTO	-4.26 -3.25 0.00 3.25 4.25
PARZIALI PROGETTO	1.00 3.25 3.25 1.00
QUOTE PROGETTO	348.36 348.30 348.08 347.86 347.79
QUOTE SOTTOFONDO	347.41 347.42 347.89 347.91 347.85 347.63 347.41 347.34 347.30 347.15

SV01_AS1
Sez. 20
Progr.: 0+380.00
Scala : 1:200
Q.Rif. : 345.00

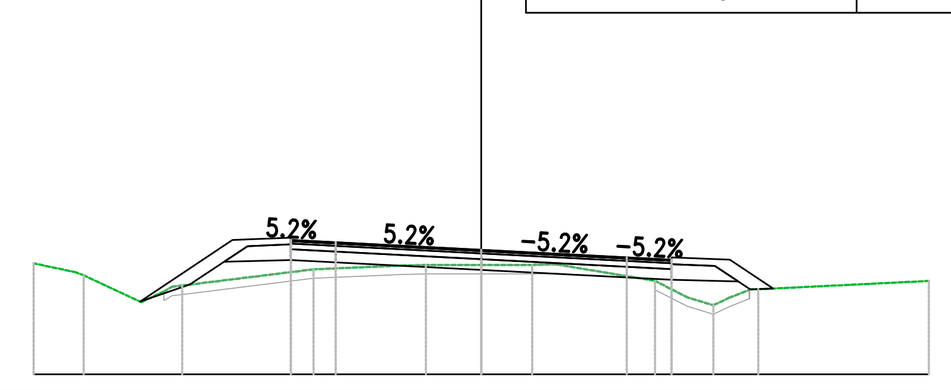

Materiali – Progr.0+380.00	Area (m²)	Vol. (m³)
Rilevato	1.65	54.08
Scavo	0.61	6.09
Scotico	2.37	48.63
Terreno vegetale	1.26	23.94

PROGRESSIVE TERRENO	-10.00 -8.88 -7.59 -6.68 -3.75 -1.75 -1.24 0.00 1.14 1.67 3.88 4.61 5.18 6.02 10.00
PARZIALI TERRENO	0.93 1.29 0.52 2.93 2.00 0.51 1.24 1.14 0.54 2.21 0.72 0.58 0.47 3.81
QUOTE TERRENO	347.48 347.21 346.61 346.98 347.35 347.43 347.44 347.44 347.45 347.46 347.09 346.72 346.54 346.90 347.09
PROGRESSIVE PROGETTO	-4.25 -3.25 3.25 4.26
PARZIALI PROGETTO	1.00 3.25 3.25 1.00
QUOTE PROGETTO	348.00 347.95 347.78 347.61 347.56
QUOTE SOTTOFONDO	346.62 347.01 347.51 347.55 347.50 347.33 347.16 347.11 347.07 346.90 346.92

anas
GRUPPO FS ITALIANE
Direzione Progettazione e Realizzazione Lavori

S.S. n.131 "Carlo Felice"
Completamento itinerario Sassari – Olbia
Potenziamento–Messa in sicurezza dal km 192+500 al km 209+500
1° lotto (dal km 193 al km 199)

PROGETTO DEFINITIVO — COD. CA349

PROGETTAZIONE: ATI VIA - SERING - VDP - BRENG

PROGETTISTA E RESPONSABILE DELL'INTEGRAZIONE DELLE PRESTAZIONI SPECIALISTICHE: Dott. Ing. Giovanni Piazza (Ord. Ing. Prov. Roma 27296)
RESPONSABILI D'AREA:
Responsabile Tracciato stradale: Dott. Ing. Massimo Capasso (Ord. Ing. Prov. Roma 26031)
Responsabile Strutture: Dott. Ing. Giovanni Piazza (Ord. Ing. Prov. Roma 27296)
Responsabile Idraulica, Geotecnica e Impianti: Dott. Ing. Sergio Di Maio (Ord. Ing. Prov. Palermo 2872)
Responsabile Ambiente: Dott. Ing. Francesco Ventura (Ord. Ing. Prov. Roma 14660)
GEOLOGO: Dott. Geol. Enrico Curcuruto (Ord. Geo. Regione Sicilia 966)
COORDINATORE SICUREZZA IN FASE DI PROGETTAZIONE: Dott. Ing. Sergio Di Maio (Ord. Ing. Prov. Palermo 2872)
RESPONSABILE SIA: Dott. Ing. Francesco Ventura (Ord. Ing. Prov. Roma 14660)
VISTO: IL RESPONSABILE DEL PROCEDIMENTO: Dott. Ing. Salvatore Frasca

GRUPPO DI PROGETTAZIONE — MANDATARIA: VIA INGEGNERIA — MANDANTI: SERING INGEGNERIA, VDP, BRENG BRIDGE ENGINEERING

PROGETTO STRADALE
SV01 – SVINCOLO DI FLORINAS
SEZIONI TRASVERSALI TAV 01

CODICE PROGETTO (PROGETTO / LIV. PROG. / ANNO)	NOME FILE / CODICE ELAB.	REVISIONE	SCALA:
DPCA0349 D 20	CA349_V01PS00TRASZ01–10_A / V01PS00TRASZ01	A	1:200

REV.	DESCRIZIONE	DATA	REDATTO	VERIFICATO	APPROVATO
D		-	-	-	-
C		-	-	-	-
B		-	-	-	-
A	EMISSIONE	NOV 2020	M.TOSI	M.CAPASSO	G. PIAZZA