Materiali – Progr.0+320.00	Area (m²)	Vol. (m³)
Rilevato	0.00	0.00
Scavo	12.90	272.06
Scotico	0.00	0.00
Terreno vegetale	0.99	17.62

SV01_NU
Sez. 17
Progr.: 0+320.00
Scala : 1:200
Q.Rif. : 338.00

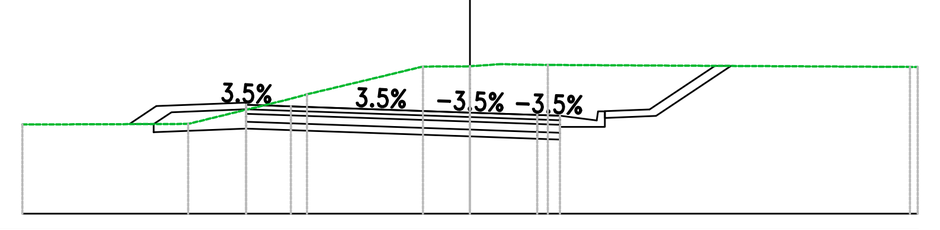

PROGRESSIVE TERRENO	−10.00 −6.30 −4.23 −3.64 −1.05 0.00 0.69 1.74 9.95 10.00
PARZIALI TERRENO	3.70 2.07 0.59 2.59 0.98 0.69 1.05 8.01
QUOTE TERRENO	339.99 340.00 340.51 340.66 341.28 341.29 341.34 341.32 341.28 341.28
PROGRESSIVE PROGETTO	−5.00 −4.00 1.50 2.01
PARZIALI PROGETTO	1.00 4.00 1.50 0.51
QUOTE PROGETTO	340.43 340.40 340.26 340.20 340.19
QUOTE SOTTOFONDO	340.00 339.82 339.90 339.87 339.73 339.67 339.66 339.94 340.18 341.30

Materiali – Progr.0+385.21	Area (m²)	Vol. (m³)
Rilevato	0.00	0.02
Scavo	1.51	8.79
Scotico	1.31	3.41
Terreno vegetale	0.45	2.30

SV01_NU
Sez. 21
Progr.: 0+385.21
Scala : 1:200
Q.Rif. : 330.00

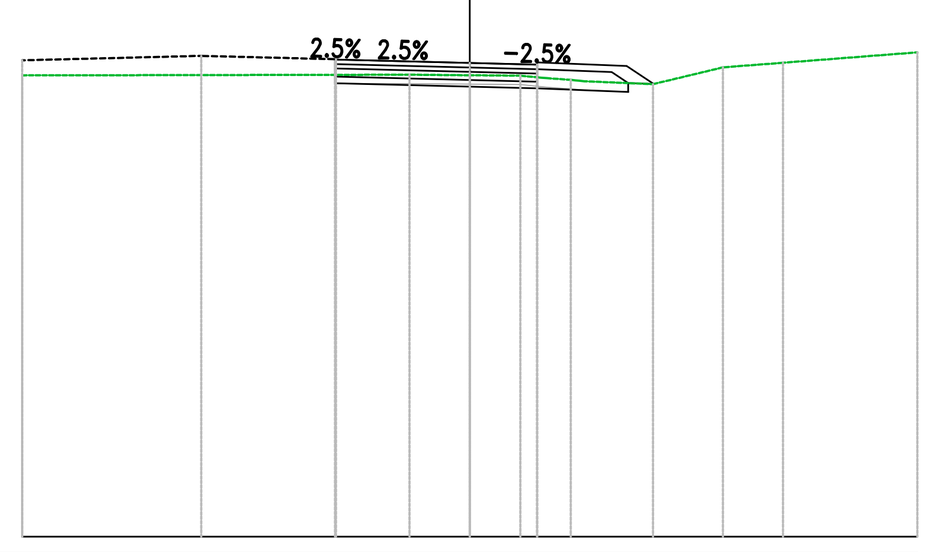

PROGRESSIVE TERRENO	−10.00 −1.35 0.00 1.13 1.73 2.26 4.09 5.66 7.00 10.00
PARZIALI TERRENO	8.65 1.35 1.13 0.53 1.37 1.56 1.32 3.00
QUOTE TERRENO	340.30 340.32 340.31 340.30 340.24 340.20 340.11 340.48 340.59 340.82
PROGRESSIVE PROGETTO	−3.00 0.00 1.50
PARZIALI PROGETTO	3.00 1.50
QUOTE PROGETTO	340.66 340.58 340.54
QUOTE SOTTOFONDO	340.13 340.05 340.01 339.93 340.11

Materiali – Progr.0+340.00	Area (m²)	Vol. (m³)
Rilevato	0.00	0.00
Scavo	4.53	174.37
Scotico	1.52	15.57
Terreno vegetale	0.20	11.95

SV01_NU
Sez. 18
Progr.: 0+340.00
Scala : 1:200
Q.Rif. : 335.00

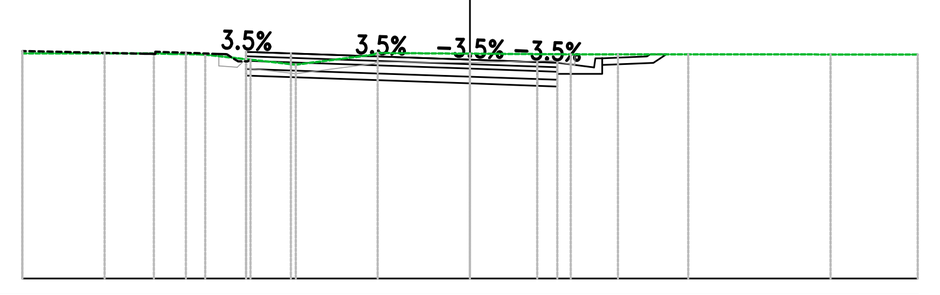

PROGRESSIVE TERRENO	−10.00 −6.65 −5.91 −3.89 −2.07 0.00 2.25 3.30 4.87 8.06 10.00
PARZIALI TERRENO	2.94 2.02 1.74 2.07 2.25 1.05 1.57 3.18 1.94
QUOTE TERRENO	340.03 340.02 340.00 339.78 340.04 340.02 340.01 340.01 340.01 340.00 340.00
PROGRESSIVE PROGETTO	−5.00 −4.00 1.50 1.95
PARZIALI PROGETTO	1.00 4.00 1.50 0.45
QUOTE PROGETTO	340.06 340.03 339.89 339.83 339.82
QUOTE SOTTOFONDO	339.53 339.50 339.36 339.30 339.29 339.57 339.82 340.01

Materiali – Progr.0+360.00	Area (m²)	Vol. (m³)
Rilevato	0.01	0.05
Scavo	2.75	73.23
Scotico	0.00	15.54
Terreno vegetale	0.23	4.17

SV01_NU
Sez. 19
Progr.: 0+360.00
Scala : 1:200
Q.Rif. : 335.00

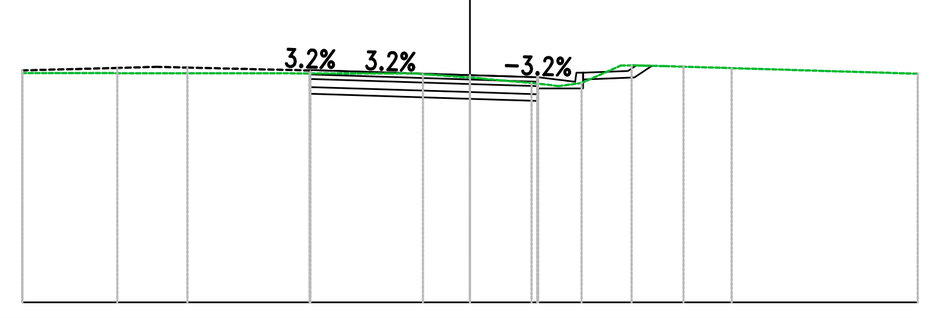

PROGRESSIVE TERRENO	−10.00 −1.83 −1.05 −0.51 0.00 0.65 1.38 1.99 2.49 3.37 3.93 4.77 5.84 10.00
PARZIALI TERRENO	8.17 0.51 0.61 0.57 0.51 0.88 1.08 4.16
QUOTE TERRENO	340.12 340.11 340.10 340.06 340.02 339.96 339.90 339.83 339.90 340.29 340.29 340.26 340.23 340.11
PROGRESSIVE PROGETTO	−3.58 1.50
PARZIALI PROGETTO	3.58 1.50
QUOTE PROGETTO	340.19 340.08 340.03
QUOTE SOTTOFONDO	339.66 339.55 339.50 339.78 340.02 340.28

Materiali – Progr.0+380.00	Area (m²)	Vol. (m³)
Rilevato	0.01	0.13
Scavo	1.86	46.15
Scotico	0.00	0.00
Terreno vegetale	0.43	6.51

SV01_NU
Sez. 20
Progr.: 0+380.00
Scala : 1:200
Q.Rif. : 335.00

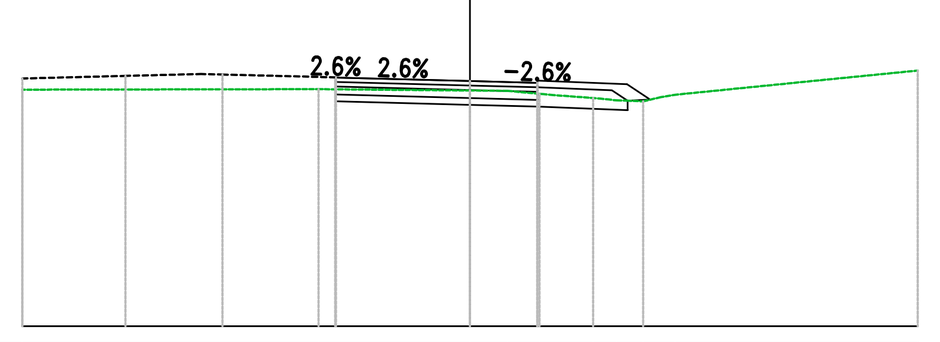

PROGRESSIVE TERRENO	−10.00 −3.39 0.00 0.83 1.55 2.75 3.27 3.87 4.58 10.00
PARZIALI TERRENO	6.61 3.39 0.83 0.72 0.90 5.42
QUOTE TERRENO	340.28 340.30 340.27 340.26 340.19 340.10 340.05 340.02 340.17 340.71
PROGRESSIVE PROGETTO	−3.01 0.00 1.50
PARZIALI PROGETTO	3.01 1.50
QUOTE PROGETTO	340.56 340.48 340.44
QUOTE SOTTOFONDO	340.03 339.95 339.91 339.83 340.06

Materiali – Progr.0+006.40	Area (m²)	Vol. (m³)
Rilevato	0.00	0.00
Scavo	2.35	0.00
Scotico	0.00	0.00

SV01_SE
Sez. 01
Progr.: 0+006.40
Scala : 1:200
Q.Rif. : 340.00

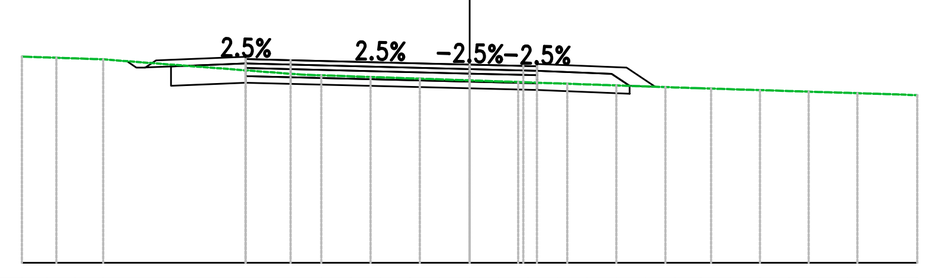

PROGRESSIVE TERRENO	−10.00 −9.44 −8.81 −8.18 −3.31 −2.65 −1.99 −1.33 −0.67 0.00 0.65 1.31 1.96 2.62 3.28 3.94 4.59 5.18 5.83 6.49 7.14 7.79 8.45 9.10 10.00
PARZIALI TERRENO	4.43
QUOTE TERRENO	344.61 344.59 344.57 344.55 344.19 344.17 344.14 344.12 344.10 344.08 344.05 344.03 344.01 343.99 343.96 343.94 343.92 343.90 343.88 343.86 343.84 343.82 343.80 343.78 343.74
PROGRESSIVE PROGETTO	−5.00 −4.00 −0.80 1.20 1.50
PARZIALI PROGETTO	0.80 3.20 0.80 1.20 0.30
QUOTE PROGETTO	344.55 344.53 344.45 344.43 344.40 344.39
QUOTE SOTTOFONDO	344.51 344.36 343.96 344.01 344.02 344.00 343.92 343.90 343.87 343.86 343.80 343.78 343.95

Materiali – Progr.0+020.00	Area (m²)	Vol. (m³)
Rilevato	20.81	141.53
Scavo	0.00	16.01
Scotico	3.21	21.82

SV01_SE
Sez. 02
Progr.: 0+020.00
Scala : 1:200
Q.Rif. : 340.00

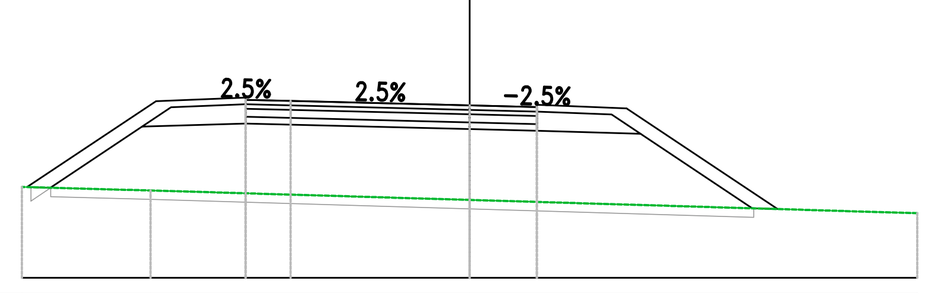

PROGRESSIVE TERRENO	−10.00 −7.13 0.00 10.00
PARZIALI TERRENO	2.87 7.13 10.00
QUOTE TERRENO	342.03 341.95 341.74 341.44
PROGRESSIVE PROGETTO	−5.00 −4.00 1.50
PARZIALI PROGETTO	1.00 4.00 1.50
QUOTE PROGETTO	343.98 343.95 343.85 343.81
QUOTE SOTTOFONDO	342.02 342.01 343.38 343.45 343.42 343.32 343.28 343.22 341.55 341.54

Materiali – Progr.0+040.00	Area (m²)	Vol. (m³)
Rilevato	47.78	717.34
Scavo	0.00	0.00
Scotico	4.02	75.42

SV01_SE
Sez. 03
Progr.: 0+040.00
Scala : 1:200
Q.Rif. : 335.00

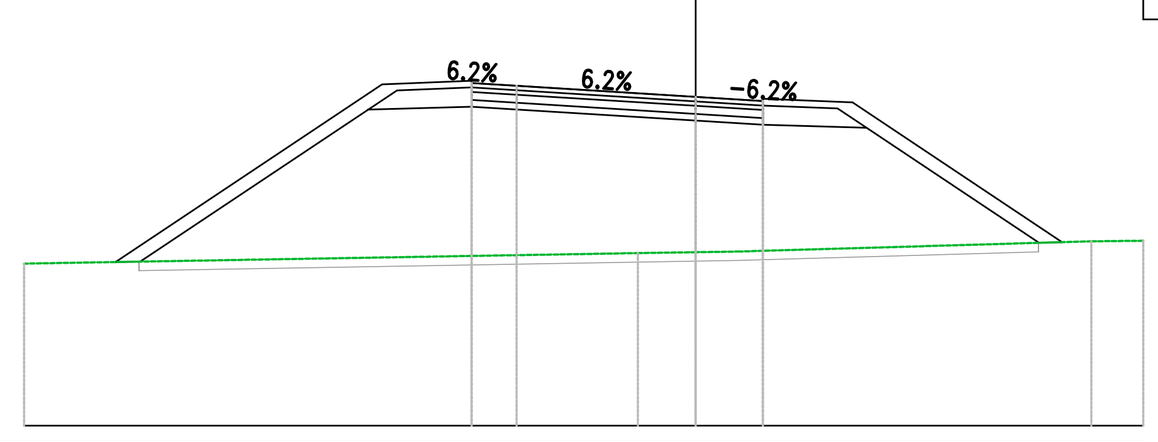

PROGRESSIVE TERRENO	−15.00 −1.29 0.00 0.96 8.84 10.00
PARZIALI TERRENO	13.71 1.29 0.96 7.88 1.16
QUOTE TERRENO	338.62 338.85 338.87 338.89 339.12 339.13
PROGRESSIVE PROGETTO	−5.00 −4.00 1.50
PARZIALI PROGETTO	1.00 4.00 1.50
QUOTE PROGETTO	342.65 342.59 342.34 342.25
QUOTE SOTTOFONDO	338.65 338.66 342.08 342.12 342.06 341.81 341.72 341.65 339.08 339.10

Materiali – Progr.0+060.00	Area (m²)	Vol. (m³)
Rilevato	40.52	962.25
Scavo	0.00	0.00
Scotico	3.15	76.26

SV01_SE
Sez. 04
Progr.: 0+060.00
Scala : 1:200
Q.Rif. : 335.00

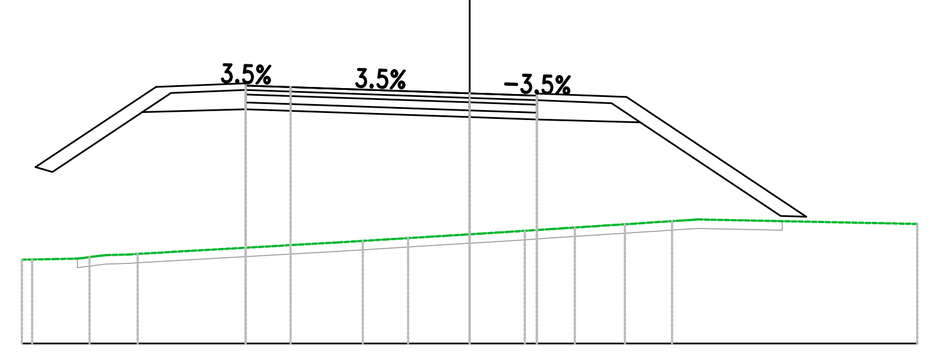

PROGRESSIVE TERRENO	−10.00 −9.24 −8.73 −8.13 −7.42 −2.95 −2.39 −1.86 −0.92 0.00 0.64 1.23 1.82 2.35 3.05 3.66 4.20 4.82 10.00
PARZIALI TERRENO	0.54 0.55 4.46 0.56 0.52 4.90
QUOTE TERRENO	336.88 336.89 336.90 336.97 337.00 337.26 337.29 337.32 337.38 337.44 337.48 337.52 337.56 337.59 337.64 337.68 337.71 337.75 337.67
PROGRESSIVE PROGETTO	−5.00 −4.00 1.50
PARZIALI PROGETTO	1.00 4.00 1.50
QUOTE PROGETTO	340.76 340.73 340.59 340.54
QUOTE SOTTOFONDO	338.94 338.83 340.19 340.23 340.20 340.06 340.01 339.94 337.85 337.83

Materiali – Progr.0+080.00	Area (m²)	Vol. (m³)
Rilevato	12.49	543.40
Scavo	0.00	0.00
Scotico	1.27	44.19

SV01_SE
Sez. 05
Progr.: 0+080.00
Scala : 1:200
Q.Rif. : 330.00

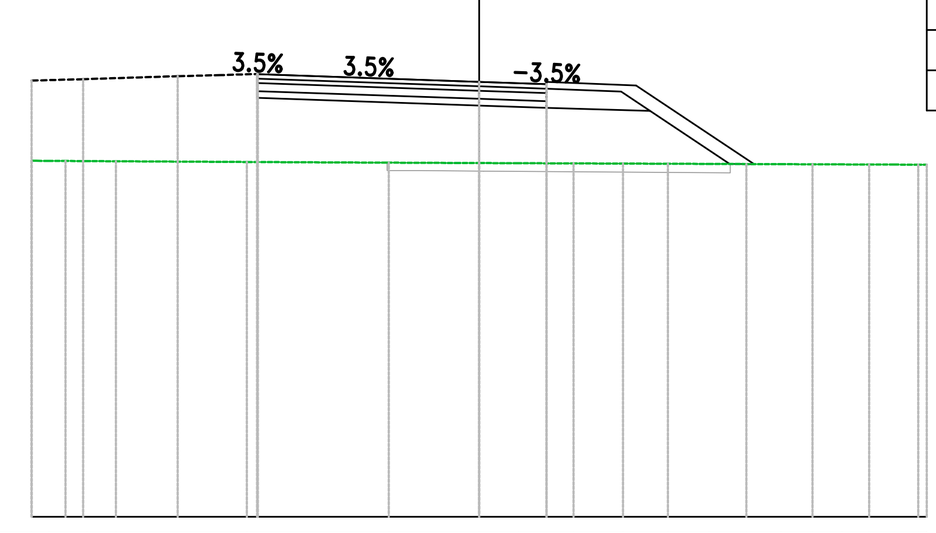

PROGRESSIVE TERRENO	−10.00 −9.61 −8.76 −8.11 −5.19 −2.02 0.00 0.88 2.11 3.21 4.22 5.13 5.97 6.74 7.45 8.10 8.71 9.28 9.81 10.00
PARZIALI TERRENO	0.65 2.92 3.13 1.53 0.88 1.23 1.11 1.00 0.91 0.84 0.77 0.71 0.66 0.61 0.57 0.53
QUOTE TERRENO	337.96 337.95 337.95 337.94 337.93 337.91 337.90 337.90 337.90 337.89 337.89 337.88 337.88 337.88 337.87 337.87 337.87 337.87 337.87
PROGRESSIVE PROGETTO	−4.96 1.50
PARZIALI PROGETTO	4.95 1.50
QUOTE PROGETTO	339.89 339.72 339.67
QUOTE SOTTOFONDO	339.36 339.19 339.14 339.07 337.88 337.88

Materiali – Progr.0+100.00	Area (m²)	Vol. (m³)
Rilevato	6.32	187.93
Scavo	0.00	0.00
Scotico	0.67	19.06

SV01_SE
Sez. 06
Progr.: 0+100.00
Scala : 1:200
Q.Rif. : 335.00

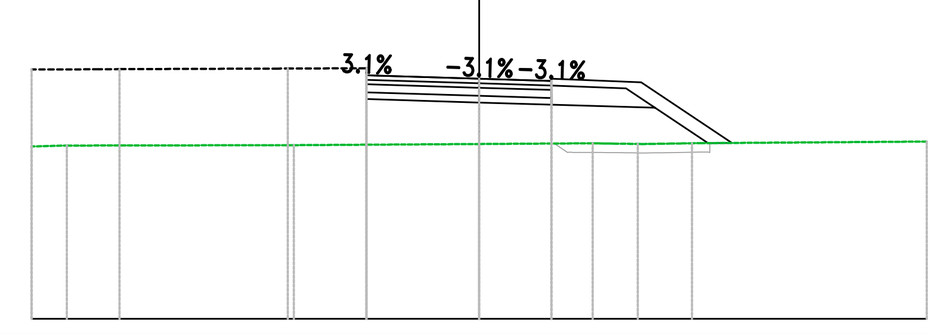

PROGRESSIVE TERRENO	−10.00 −9.21 −4.14 0.00 2.54 3.06 3.67 4.27 4.93 10.00
PARZIALI TERRENO	0.79 5.07 4.14 2.54 5.07
QUOTE TERRENO	338.85 338.87 338.88 338.90 338.92 338.91 338.90 338.91 338.92 338.96
PROGRESSIVE PROGETTO	−2.52 1.62
PARZIALI PROGETTO	2.52 1.61
QUOTE PROGETTO	340.44 340.36 340.31
QUOTE SOTTOFONDO	339.91 339.83 339.78 339.71 338.92 338.92

Materiali – Progr.0+120.00	Area (m²)	Vol. (m³)
Rilevato	6.22	125.00
Scavo	0.00	0.00
Scotico	0.64	12.91

SV01_SE
Sez. 07
Progr.: 0+120.00
Scala : 1:200
Q.Rif. : 335.00

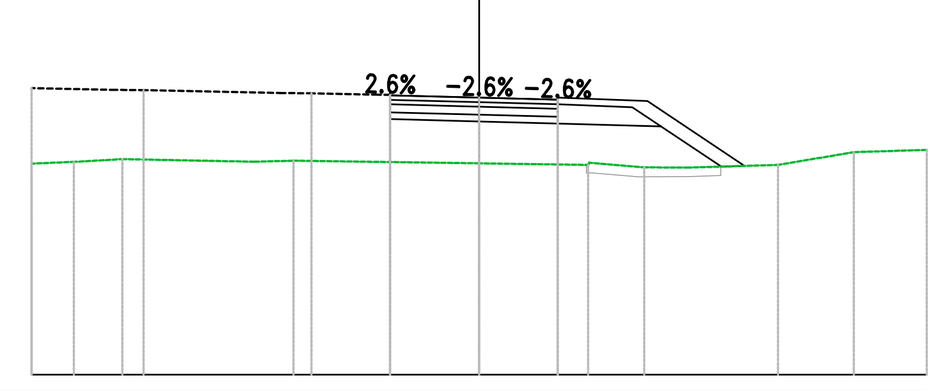

PROGRESSIVE TERRENO	−10.00 −9.05 −7.97 −5.03 −4.15 0.00 2.44 3.69 4.66 6.68 8.37 10.00
PARZIALI TERRENO	0.95 1.08 2.94 0.88 4.15 2.44 1.23 0.98 2.01 1.69 1.63
QUOTE TERRENO	339.71 339.75 339.81 339.76 339.78 339.72 339.69 339.63 339.62 339.68 339.97 340.02
PROGRESSIVE PROGETTO	−1.99 0.00 1.76
PARZIALI PROGETTO	1.99 1.75
QUOTE PROGETTO	341.24 341.19 341.14
QUOTE SOTTOFONDO	340.71 340.66 340.61 340.54 339.65 339.66

Materiali – Progr.0+126.52	Area (m²)	Vol. (m³)
Rilevato	6.55	41.63
Scavo	0.00	0.00
Scotico	0.55	3.85

SV01_SE
Sez. 08
Progr.: 0+126.52
Scala : 1:200
Q.Rif. : 335.00

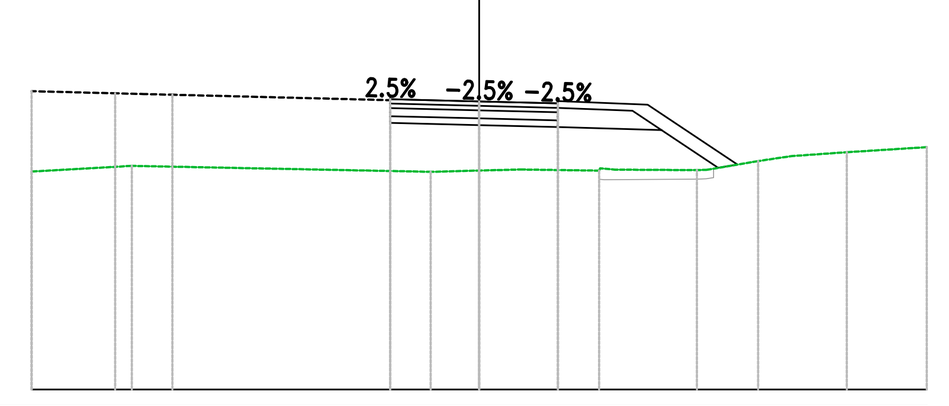

PROGRESSIVE TERRENO	−10.00 −7.76 −1.08 0.00 0.92 2.68 4.86 6.23 6.99 8.21 10.00
PARZIALI TERRENO	2.24 6.68 1.08 0.92 1.76 1.83 1.16 0.76 1.22 1.79
QUOTE TERRENO	339.87 340.00 339.86 339.89 339.91 339.89 339.90 340.10 340.22 340.30 340.41
PROGRESSIVE PROGETTO	−1.98 1.76
PARZIALI PROGETTO	1.98 1.76
QUOTE PROGETTO	341.49 341.44 341.39
QUOTE SOTTOFONDO	340.96 340.91 340.86 340.80 339.95 340.02

anas
GRUPPO FS ITALIANE

Direzione Progettazione e Realizzazione Lavori

S.S. n.131 "Carlo Felice"
Completamento itinerario Sassari – Olbia

Potenziamento–Messa in sicurezza dal km 192+500 al km 209+500

1° lotto (dal km 193 al km 199)

PROGETTO DEFINITIVO — COD. CA349

PROGETTAZIONE: ATI VIA - SERING - VDP - BRENG

PROGETTISTA E RESPONSABILE DELL'INTEGRAZIONE DELLE PRESTAZIONI SPECIALISTICHE:
Dott. Ing. Giovanni Piazza (Ord. Ing. Prov. Roma 27296)

GRUPPO DI PROGETTAZIONE MANDATARIA: VIA INGEGNERIA

RESPONSABILI D'AREA:
Responsabile Tracciato stradale: Dott. Ing. Massimo Capasso (Ord. Ing. Prov. Roma 26031)
Responsabile Strutture: Dott. Ing. Giovanni Piazza (Ord. Ing. Prov. Roma 27296)
Responsabile Idraulica, Geotecnica e Impianti: Dott. Ing. Sergio Di Maio (Ord. Ing. Prov. Palermo 2872)
Responsabile Ambiente: Dott. Ing. Francesco Ventura (Ord. Ing. Prov. Roma 14660)

MANDANTI: SERING INGEGNERIA, VDP, BRENG BRIDGE ENGINEERING

GEOLOGO:
Dott. Geol. Enrico Curcuruto (Ord. Geo. Regione Sicilia 966)

COORDINATORE SICUREZZA IN FASE DI PROGETTAZIONE:
Dott. Ing. Sergio Di Maio (Ord. Ing. Prov. Palermo 2872)

RESPONSABILE SIA:
Dott. Ing. Francesco Ventura (Ord. Ing. Prov. Roma 14660)

VISTO: IL RESPONSABILE DEL PROCEDIMENTO:
Dott. Ing. Salvatore Frasca

PROGETTO STRADALE
SV01 – SVINCOLO DI FLORINAS
SEZIONI TRASVERSALI TAV 07

CODICE PROGETTO (PROGETTO / LIV. PROG. / ANNO)	NOME FILE / CODICE ELAB.	REVISIONE	SCALA:
DPCA0349 D 20	CA349_V01PS00TRASZ01–10_A / V01PS00TRASZ07	A	1:200

REV.	DESCRIZIONE	DATA	REDATTO	VERIFICATO	APPROVATO
D		–	–	–	–
C		–	–	–	–
B		–	–	–	–
A	EMISSIONE	NOV 2020	M.TOSI	M.CAPASSO	G. PIAZZA