Materiali – Progr.0+280.00

Materiale	Area (m²)	Vol. (m³)
Rilevato	63.36	795.10
Scavo	0.00	16.58
Scotico	5.16	73.12
Terreno vegetale	5.26	73.27

SV02_AS02
Sez. 15
Progr.: 0+280.00
Scala : 1:200
Q.Rif. : 185.00

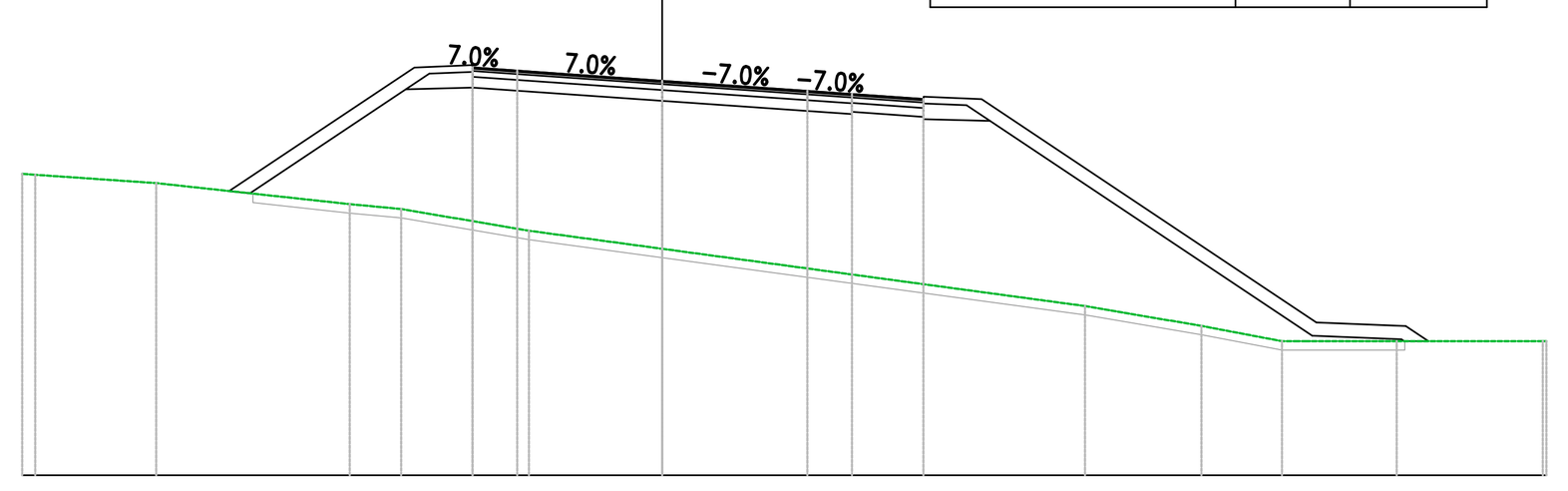

PROGRESSIVE TERRENO	-14.74 -14.65 -11.33 -7.00 -5.85 -2.99 0.00 9.47 12.08 13.88 14.41 16.45 18.80
PARZIALI TERRENO	2.71 4.34 1.15 2.86 2.99 9.47 2.61 1.80 2.04 3.28
QUOTE TERRENO	191.74 191.73 191.54 191.07 190.96 190.47 190.07 188.79 188.34 188.00 188.00 188.00 188.00
PROGRESSIVE PROGETTO	-4.25 -3.25 3.25 4.25 5.85
PARZIALI PROGETTO	1.00 3.25 3.25 1.00 1.60
QUOTE PROGETTO	194.13 194.06 193.83 193.60 193.53 193.42
QUOTE SOTTOFONDO	191.37 191.31 193.65 193.68 193.61 193.38 193.15 193.08 193.02 192.93 188.12 188.04 188.00

Materiali – Progr.0+300.00

Materiale	Area (m²)	Vol. (m³)
Rilevato	72.98	1357.80
Scavo	0.00	0.00
Scotico	5.32	103.99
Terreno vegetale	5.67	108.08

SV02_AS02
Sez. 16
Progr.: 0+300.00
Scala : 1:200
Q.Rif. : 185.00

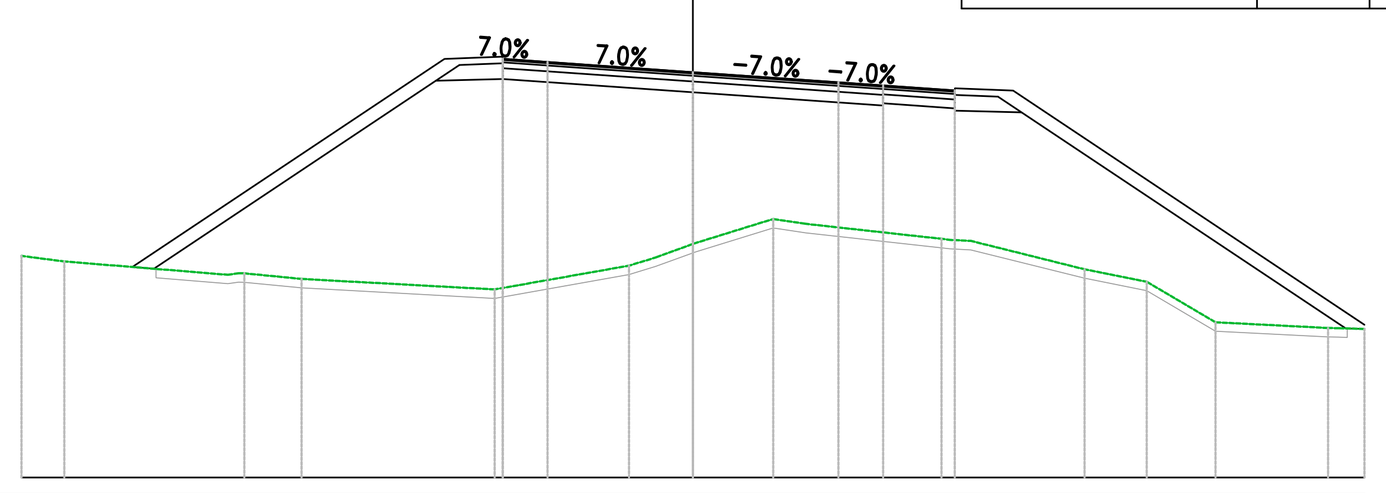

PROGRESSIVE TERRENO	-15.00 -14.04 -10.02 -8.74 -4.43 -1.43 -0.84 0.00 1.79 2.52 5.55 6.21 8.75 10.14 11.68 14.19 15.00
PARZIALI TERRENO	0.96 3.65 1.28 4.31 3.00 0.59 0.84 1.72 0.73 3.03 2.54 1.39 1.54 2.51 0.57
QUOTE TERRENO	189.95 189.83 189.56 189.44 189.20 189.73 189.91 190.22 190.77 190.67 190.33 190.29 189.65 189.37 188.47 188.34 188.32
PROGRESSIVE PROGETTO	-4.25 -3.25 0.00 3.25 4.25 5.85
PARZIALI PROGETTO	1.00 3.25 3.25 1.00 1.60
QUOTE PROGETTO	194.35 194.28 194.06 193.83 193.76 193.65
QUOTE SOTTOFONDO	189.70 189.66 193.86 193.90 193.83 193.61 193.38 193.31 193.25 193.16 188.33 188.32

Materiali – Progr.0+320.00

Materiale	Area (m²)	Vol. (m³)
Rilevato	62.99	1357.90
Scavo	0.00	0.01
Scotico	4.67	99.56
Terreno vegetale	4.49	101.14

SV02_AS02
Sez. 17
Progr.: 0+320.00
Scala : 1:200
Q.Rif. : 185.00

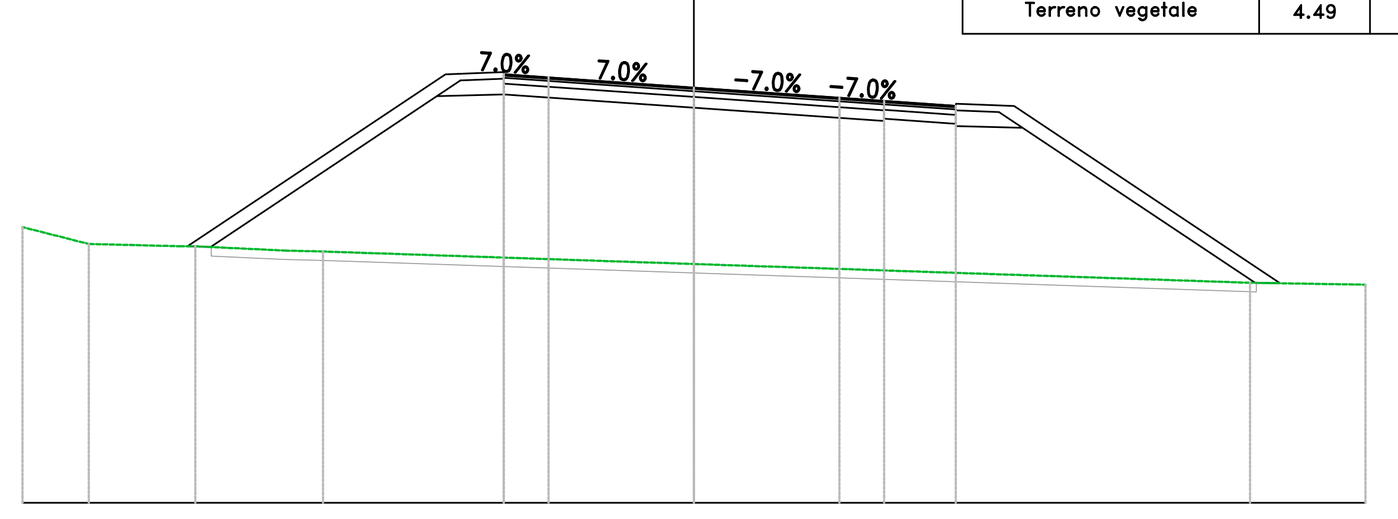

PROGRESSIVE TERRENO	-15.00 -13.52 -11.14 -9.13 -8.29 0.00 12.42 15.00
PARZIALI TERRENO	1.48 2.08 2.01 0.85 8.29 12.42 2.58
QUOTE TERRENO	191.16 190.78 190.73 190.63 190.61 190.33 189.91 189.87
PROGRESSIVE PROGETTO	-4.25 -3.25 0.00 3.25 4.25 5.85
PARZIALI PROGETTO	1.00 3.25 3.25 1.00 1.60
QUOTE PROGETTO	194.57 194.50 194.28 194.05 193.98 193.87
QUOTE SOTTOFONDO	190.73 190.71 194.10 194.12 194.05 193.83 193.60 193.53 193.47 193.38 189.91 189.90

Materiali – Progr.0+340.00

Materiale	Area (m²)	Vol. (m³)
Rilevato	57.61	1200.75
Scavo	0.00	0.02
Scotico	4.41	90.40
Terreno vegetale	4.02	84.59

SV02_AS02
Sez. 18
Progr.: 0+340.00
Scala : 1:200
Q.Rif. : 185.00

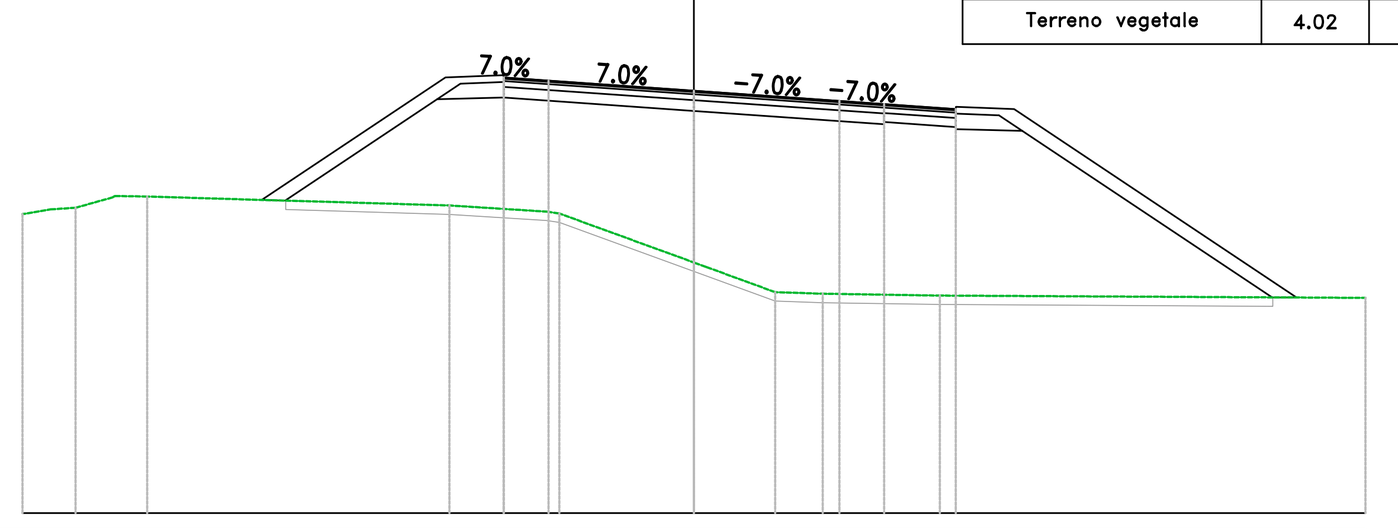

PROGRESSIVE TERRENO	-15.00 -14.38 -13.81 -12.94 -12.22 -5.46 -3.01 0.00 1.81 2.88 5.49 15.00
PARZIALI TERRENO	0.62 0.56 0.83 0.72 6.75 2.17 3.01 1.53 1.06 2.62 9.51
QUOTE TERRENO	191.68 191.78 191.82 192.08 192.07 191.87 191.69 190.60 189.94 189.90 189.86 189.81
PROGRESSIVE PROGETTO	-4.25 -3.25 0.00 3.25 4.25 5.85
PARZIALI PROGETTO	1.00 3.25 3.25 1.00 1.60
QUOTE PROGETTO	194.73 194.66 194.43 194.21 194.14 194.03
QUOTE SOTTOFONDO	191.99 191.98 194.26 194.28 194.21 193.98 193.76 193.69 193.63 193.54 189.82 189.82

Materiali – Progr.0+360.00

Materiale	Area (m²)	Vol. (m³)
Rilevato	45.17	1024.63
Scavo	0.01	0.05
Scotico	2.87	72.36
Terreno vegetale	3.77	77.57

SV02_AS02
Sez. 19
Progr.: 0+360.00
Scala : 1:200
Q.Rif. : 190.00

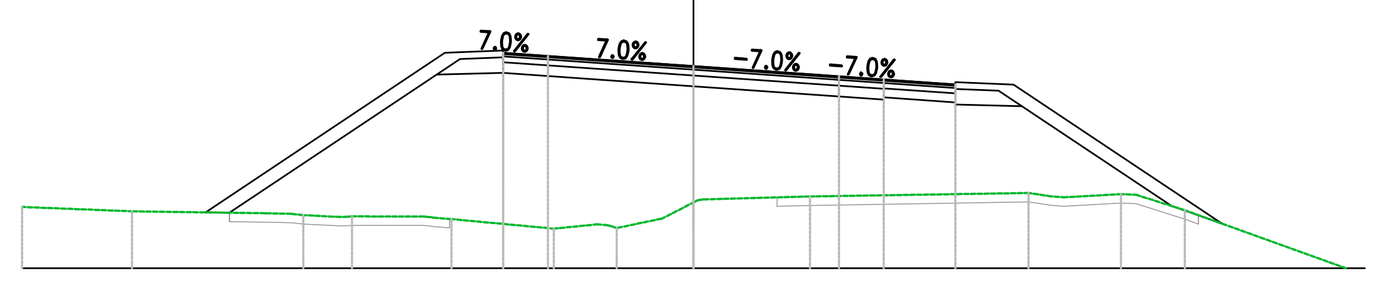

PROGRESSIVE TERRENO	-15.00 -12.54 -9.56 -8.72 -7.63 -5.95 -5.40 -3.12 -1.71 -0.70 0.00 2.60 7.49 8.27 9.55 10.98 14.73 15.00
PARZIALI TERRENO	2.46 2.99 0.58 0.79 1.60 2.29 0.97 1.02 0.70 2.39 4.88 1.28 1.09 3.76
QUOTE TERRENO	191.37 191.27 191.23 191.18 191.16 191.15 191.10 190.88 190.90 191.11 191.47 191.60 191.68 191.58 191.65 191.30 189.94 189.94
PROGRESSIVE PROGETTO	-4.25 -3.25 3.25 4.25 5.85
PARZIALI PROGETTO	1.00 3.25 3.25 1.00 1.60
QUOTE PROGETTO	194.81 194.74 194.51 194.29 194.22 194.10
QUOTE SOTTOFONDO	191.25 191.24 194.32 194.36 194.29 194.06 193.84 193.77 193.70 193.62 191.39 190.99

Materiali – Progr.0+380.00

Materiale	Area (m²)	Vol. (m³)
Rilevato	37.46	826.96
Scavo	0.00	0.05
Scotico	2.56	54.40
Terreno vegetale	3.51	72.78

SV02_AS02
Sez. 20
Progr.: 0+380.00
Scala : 1:200
Q.Rif. : 190.00

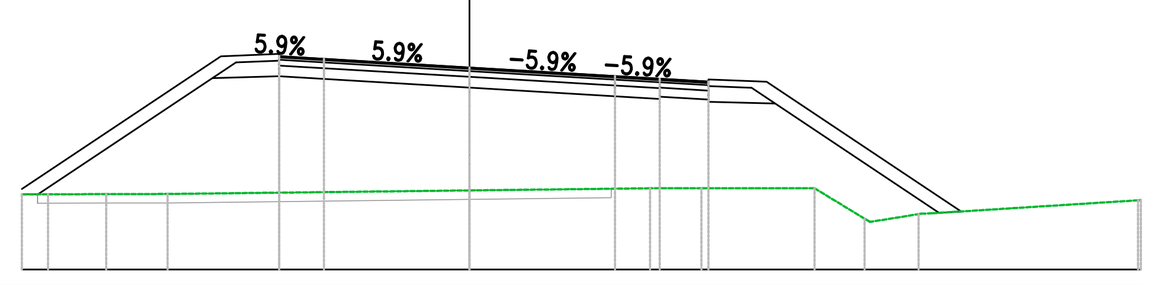

PROGRESSIVE TERRENO	-10.00 -9.41 -8.11 -6.74 0.00 4.03 4.64 5.18 7.71 8.83 10.03 15.00
PARZIALI TERRENO	0.59 1.30 1.37 6.74 4.03 0.61 0.54 2.53 1.12 1.09 4.60
QUOTE TERRENO	191.68 191.68 191.68 191.69 191.77 191.81 191.81 191.82 191.82 191.13 191.24 191.55
PROGRESSIVE PROGETTO	-4.25 -3.25 3.25 4.25 5.34
PARZIALI PROGETTO	1.00 3.25 3.25 1.00 1.09
QUOTE PROGETTO	194.76 194.71 194.51 194.32 194.26 194.20
QUOTE SOTTOFONDO	191.68 191.68 194.29 194.31 194.26 194.06 193.87 193.81 193.80 193.71 191.26 191.30

Materiali – Progr.0+400.00

Materiale	Area (m²)	Vol. (m³)
Rilevato	12.45	499.10
Scavo	0.00	0.03
Scotico	2.90	54.83
Terreno vegetale	1.66	51.63

SV02_AS02
Sez. 21
Progr.: 0+400.00
Scala : 1:200
Q.Rif. : 190.00

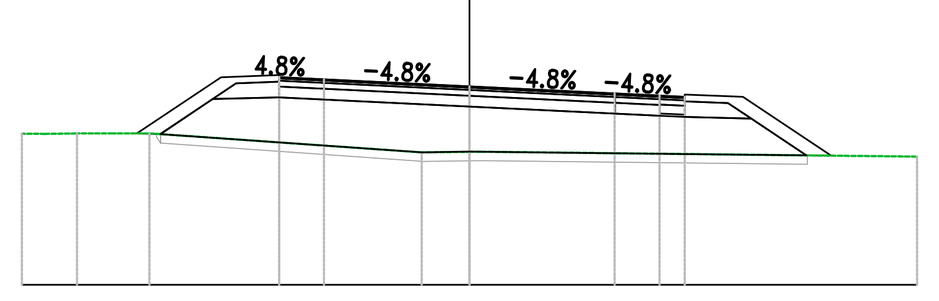

PROGRESSIVE TERRENO	-10.00 -9.51 -8.77 -8.01 -7.15 -1.07 0.00 10.00
PARZIALI TERRENO	0.74 0.76 0.86 6.08 1.07 9.74
QUOTE TERRENO	193.39 193.37 193.38 193.38 193.38 192.96 192.97 192.86
PROGRESSIVE PROGETTO	-4.25 -3.25 3.24 4.25 4.81
PARZIALI PROGETTO	1.00 3.24 3.24 1.00 0.56
QUOTE PROGETTO	194.64 194.59 194.43 194.27 194.23 194.20
QUOTE SOTTOFONDO	193.38 193.37 194.16 194.19 194.14 193.98 193.82 193.78 193.80 193.71 192.89 192.88

Materiali – Progr.0+420.00

Materiale	Area (m²)	Vol. (m³)
Rilevato	0.00	124.50
Scavo	3.45	34.51
Scotico	0.00	28.99
Terreno vegetale	0.00	16.54

SV02_AS02
Sez. 22
Progr.: 0+420.00
Scala : 1:200
Q.Rif. : 190.00

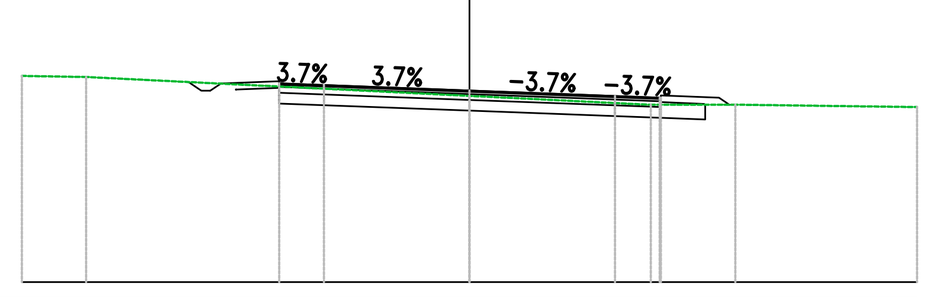

PROGRESSIVE TERRENO	-10.00 -8.56 0.00 4.05 5.94 10.00
PARZIALI TERRENO	1.44 8.56 4.05 1.88 4.06
QUOTE TERRENO	194.61 194.58 194.16 193.96 193.96 193.91
PROGRESSIVE PROGETTO	-4.25 -3.25 0.00 3.25 4.25
PARZIALI PROGETTO	1.00 3.25 3.25 1.00
QUOTE PROGETTO	194.44 194.40 194.28 194.16 194.12
QUOTE SOTTOFONDO	194.47 194.28 193.99 193.95 193.83 193.71 193.67 193.63 193.87

Materiali – Progr.0+440.00

Materiale	Area (m²)	Vol. (m³)
Rilevato	0.00	0.00
Scavo	11.10	145.59
Scotico	0.00	0.00
Terreno vegetale	0.53	5.28

SV02_AS02
Sez. 23
Progr.: 0+440.00
Scala : 1:200
Q.Rif. : 190.00

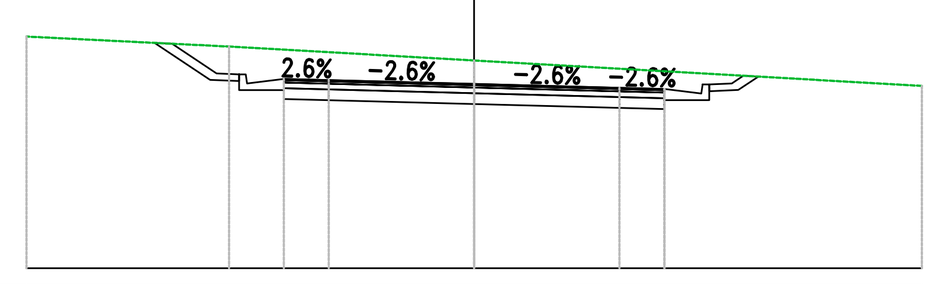

PROGRESSIVE TERRENO	-10.00 -5.48 0.00 10.00
PARZIALI TERRENO	4.52 5.48 10.00
QUOTE TERRENO	195.17 194.95 194.64 194.07
PROGRESSIVE PROGETTO	-4.25 -3.25 0.00 3.24 4.25
PARZIALI PROGETTO	1.00 3.24 3.24 1.00
QUOTE PROGETTO	194.23 194.20 194.12 194.03 194.00
QUOTE SOTTOFONDO	195.03 194.21 193.98 193.78 193.75 193.67 193.58 193.55 193.75 193.98 194.28

Materiali – Progr.0+460.00

Materiale	Area (m²)	Vol. (m³)
Rilevato	0.00	0.00
Scavo	7.29	183.86
Scotico	0.00	0.00
Terreno vegetale	0.48	10.05

SV02_AS02
Sez. 24
Progr.: 0+460.00
Scala : 1:200
Q.Rif. : 190.00

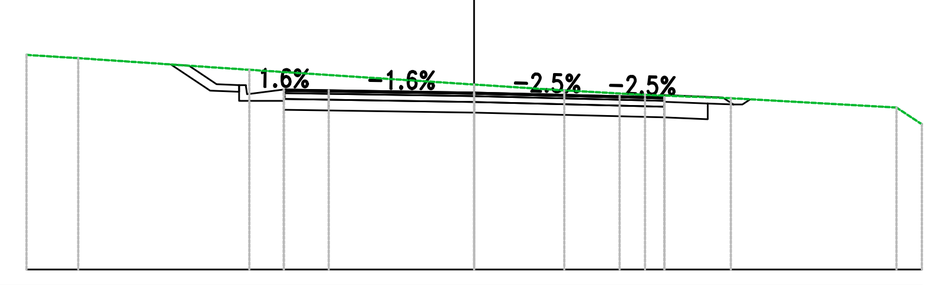

PROGRESSIVE TERRENO	-10.00 -8.85 -5.02 0.00 2.01 3.82 5.74 9.43 10.00
PARZIALI TERRENO	1.15 3.83 5.02 2.01 1.80 1.92 3.70 0.57
QUOTE TERRENO	194.79 194.72 194.46 194.13 194.00 193.90 193.82 193.62 193.24
PROGRESSIVE PROGETTO	-4.25 -3.25 0.00 3.25 4.25
PARZIALI PROGETTO	1.00 3.25 3.25 1.00
QUOTE PROGETTO	194.02 194.00 193.95 193.87 193.85
QUOTE SOTTOFONDO	194.58 194.00 193.77 193.57 193.55 193.50 193.42 193.40 193.36 193.60 193.80

Materiali – Progr.0+480.00

Materiale	Area (m²)	Vol. (m³)
Rilevato	0.00	0.00
Scavo	8.28	155.61
Scotico	0.09	0.88
Terreno vegetale	0.54	10.23

SV02_AS02
Sez. 25
Progr.: 0+480.00
Scala : 1:200
Q.Rif. : 190.00

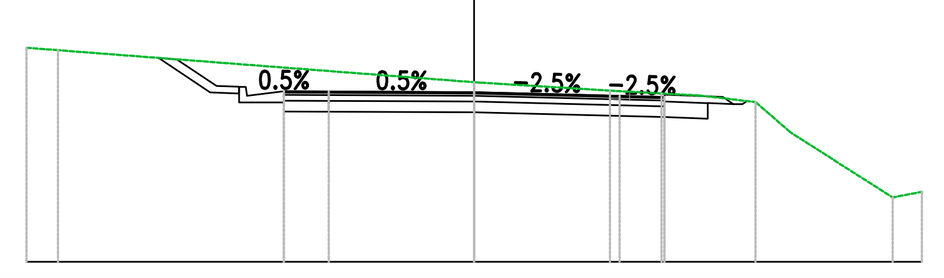

PROGRESSIVE TERRENO	-10.00 -9.30 0.00 0.51 3.03 4.18 5.05 6.29 7.07 9.35 10.00
PARZIALI TERRENO	0.70 9.30 2.52 1.15 0.86 1.24 0.78 2.28 0.65
QUOTE TERRENO	194.78 194.73 194.01 193.98 193.82 193.76 193.71 193.57 192.89 191.44 191.56
PROGRESSIVE PROGETTO	-4.25 -3.25 3.25 4.25
PARZIALI PROGETTO	1.00 3.25 3.25 1.00
QUOTE PROGETTO	193.81 193.80 193.79 193.71 193.68
QUOTE SOTTOFONDO	194.55 193.79 193.56 193.36 193.35 193.34 193.26 193.23 193.19 193.55 193.59

Materiali – Progr.0+500.00

Materiale	Area (m²)	Vol. (m³)
Rilevato	2.59	25.88
Scavo	5.62	138.96
Scotico	0.24	3.26
Terreno vegetale	1.26	18.05

SV02_AS02
Sez. 26
Progr.: 0+500.00
Scala : 1:200
Q.Rif. : 190.00

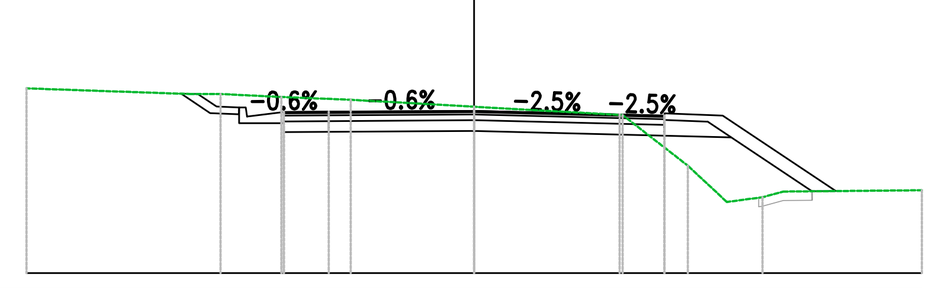

PROGRESSIVE TERRENO	-10.00 -6.35 -5.67 -4.31 -2.76 0.00 3.32 4.77 5.64 6.44 10.00
PARZIALI TERRENO	3.65 0.68 1.36 1.55 2.76 3.32 1.46 0.87 0.80 3.09
QUOTE TERRENO	194.13 194.00 194.00 193.93 193.87 193.72 193.53 192.40 191.59 191.69 191.85
PROGRESSIVE PROGETTO	-4.25 -3.25 3.25 4.25
PARZIALI PROGETTO	1.00 3.25 3.25 1.00
QUOTE PROGETTO	193.60 193.60 193.63 193.54 193.52
QUOTE SOTTOFONDO	194.01 193.57 193.35 193.15 193.15 193.18 193.09 193.07 193.03 191.83 191.85

Materiali – Progr.0+520.00

Materiale	Area (m²)	Vol. (m³)
Rilevato	5.90	84.89
Scavo	0.92	65.38
Scotico	1.16	13.98
Terreno vegetale	1.10	23.65

SV02_AS02
Sez. 27
Progr.: 0+520.00
Scala : 1:200
Q.Rif. : 190.00

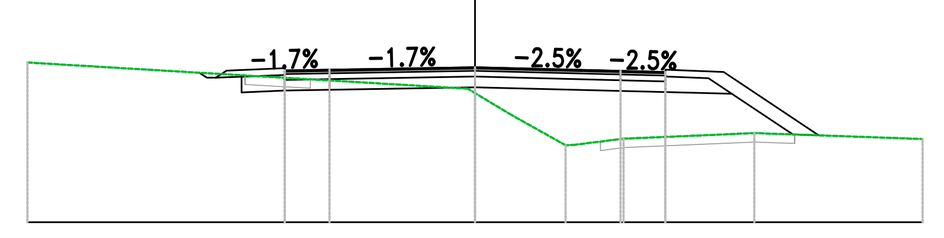

PROGRESSIVE TERRENO	-10.00 0.00 0.78 2.02 3.32 6.24 10.00
PARZIALI TERRENO	9.84 0.78 1.24 1.10 2.92 3.76
QUOTE TERRENO	193.57 192.88 192.42 191.72 191.86 191.99 191.86
PROGRESSIVE PROGETTO	-4.25 -3.25 0.00 3.25 4.25
PARZIALI PROGETTO	1.00 3.25 3.25 1.00
QUOTE PROGETTO	193.39 193.41 193.46 193.38 193.36
QUOTE SOTTOFONDO	193.34 193.23 192.90 192.94 192.96 193.01 192.93 192.91 192.87 191.96 191.94

Materiali – Progr.0+540.00

Materiale	Area (m²)	Vol. (m³)
Rilevato	9.07	149.68
Scavo	0.00	9.19
Scotico	1.56	27.21
Terreno vegetale	1.24	23.47

SV02_AS02
Sez. 28
Progr.: 0+540.00
Scala : 1:200
Q.Rif. : 190.00

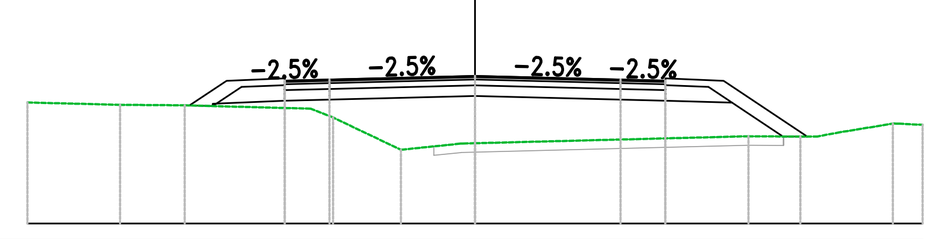

PROGRESSIVE TERRENO	-10.00 -7.93 -6.49 -3.17 -1.66 0.00 6.11 7.27 8.11 9.33 10.00
PARZIALI TERRENO	2.07 1.44 2.82 0.50 1.52 1.33 6.11 1.16 1.22 0.51
QUOTE TERRENO	192.70 192.65 192.64 192.37 191.65 191.79 191.95 191.94 192.03 192.23 192.20
PROGRESSIVE PROGETTO	-4.25 -3.25 0.00 3.25 4.25
PARZIALI PROGETTO	1.00 3.25 3.25 1.00
QUOTE PROGETTO	193.19 193.22 193.30 193.22 193.19
QUOTE SOTTOFONDO	192.64 192.68 192.74 192.77 192.85 192.77 192.74 192.70 191.94 191.94

Materiali – Progr.0+560.00

Materiale	Area (m²)	Vol. (m³)
Rilevato	9.79	188.60
Scavo	0.00	0.00
Scotico	2.15	37.17
Terreno vegetale	1.12	23.65

SV02_AS02
Sez. 29
Progr.: 0+560.00
Scala : 1:200
Q.Rif. : 190.00

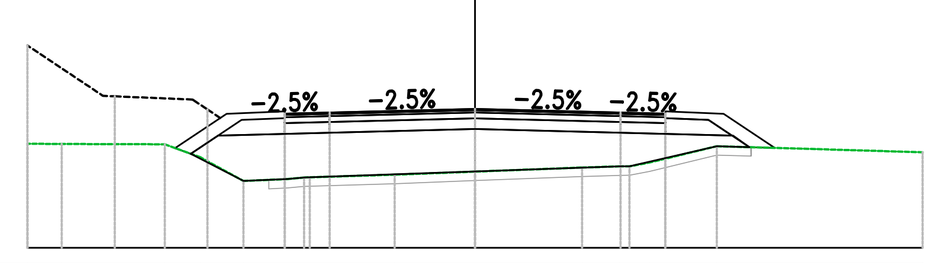

PROGRESSIVE TERRENO	-10.00 -9.23 -6.93 -6.14 -5.17 -3.82 -1.80 0.00 2.39 3.23 3.90 5.40 10.00
PARZIALI TERRENO	0.77 2.30 0.80 0.96 0.99 2.02 1.80 2.39 0.84 1.51 4.60
QUOTE TERRENO	192.32 192.32 192.31 192.02 191.49 191.57 191.63 191.70 191.79 191.82 191.90 192.27 192.13
PROGRESSIVE PROGETTO	-4.25 -3.25 0.00 3.25 4.25
PARZIALI PROGETTO	1.00 3.25 3.25 1.00
QUOTE PROGETTO	193.00 193.02 193.10 193.02 193.00
QUOTE SOTTOFONDO	192.23 192.10 192.52 192.55 192.57 192.65 192.57 192.55 192.51 192.25 192.23

Materiali – Progr.0+580.00

Materiale	Area (m²)	Vol. (m³)
Rilevato	6.61	164.00
Scavo	0.00	0.03
Scotico	2.62	47.74
Terreno vegetale	1.36	24.81

SV02_AS02
Sez. 30
Progr.: 0+580.00
Scala : 1:200
Q.Rif. : 190.00

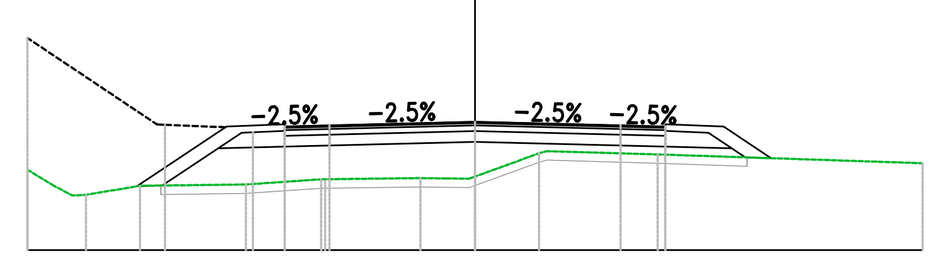

PROGRESSIVE TERRENO	-10.00 -9.41 -8.69 -7.48 -5.12 -3.44 -1.22 -0.62 0.00 1.43 4.08 10.00
PARZIALI TERRENO	0.59 1.21 2.37 1.68 2.22 0.60 1.43 2.48 5.92
QUOTE TERRENO	191.80 191.44 191.23 191.44 191.47 191.58 191.61 191.60 191.64 192.16 192.14 191.94
PROGRESSIVE PROGETTO	-4.25 -3.25 3.25 4.25
PARZIALI PROGETTO	1.00 3.25 3.25 1.00
QUOTE PROGETTO	192.76 192.79 192.87 192.79 192.76
QUOTE SOTTOFONDO	191.43 191.44 192.29 192.31 192.34 192.42 192.34 192.31 192.27 192.05

anas
GRUPPO FS ITALIANE

Direzione Progettazione e Realizzazione Lavori

S.S. n.131 "Carlo Felice"

Completamento itinerario Sassari – Olbia

Potenziamento–Messa in sicurezza dal km 192+500 al km 209+500

1° lotto (dal km 193 al km 199)

PROGETTO DEFINITIVO

COD. CA349

PROGETTAZIONE: ATI VIA - SERING - VDP - BRENG

PROGETTISTA E RESPONSABILE DELL'INTEGRAZIONE DELLE PRESTAZIONI SPECIALISTICHE:
Dott. Ing. Giovanni Piazza (Ord. Ing. Prov. Roma 27296)

RESPONSABILI D'AREA:
Responsabile Tracciato stradale: *Dott. Ing. Massimo Capasso (Ord. Ing. Prov. Roma 26031)*
Responsabile Strutture: *Dott. Ing. Giovanni Piazza (Ord. Ing. Prov. Roma 27296)*
Responsabile Idraulica, Geotecnica e Impianti: *Dott. Ing. Sergio Di Maio (Ord. Ing. Prov. Palermo 2872)*
Responsabile Ambiente: *Dott. Ing. Francesco Ventura (Ord. Ing. Prov. Roma 14660)*

GEOLOGO:
Dott. Geol. Enrico Curcuruto (Ord. Geo. Regione Sicilia 966)

COORDINATORE SICUREZZA IN FASE DI PROGETTAZIONE:
Dott. Ing. Sergio Di Maio (Ord. Ing. Prov. Palermo 2872)

RESPONSABILE SIA:
Dott. Ing. Francesco Ventura (Ord. Ing. Prov. Roma 14660)

VISTO: IL RESPONSABILE DEL PROCEDIMENTO:
Dott. Ing. Salvatore Frasca

GRUPPO DI PROGETTAZIONE
MANDATARIA: VIA INGEGNERIA
MANDANTI: SERING INGEGNERIA, VDP, BRENG BRIDGE ENGINEERING

Dott. Ing. GIOVANNI PIAZZA – ORDINE INGEGNERI ROMA – n. A-27296

PROGETTO STRADALE
SV02 – SVINCOLO DI CODRONGIANOS
SEZIONI TRASVERSALI TAV 03

CODICE PROGETTO			NOME FILE	REVISIONE	SCALA:
PROGETTO: DPCA0349	LIV. PROG.: D	ANNO: 20	CA349_V02PS00TRASZ01-13_A / CODICE ELAB.: V02PS00TRASZ03	A	1:200

REV.	DESCRIZIONE	DATA	REDATTO	VERIFICATO	APPROVATO
D		-	-	-	-
C		-	-	-	-
B		-	-	-	-
A	EMISSIONE	NOV 2020	M.TOSI	M.CAPASSO	G. PIAZZA