SV02_NU
Sez. 6
Progr.: 0+099.58
Scala : 1:200
Q.Rif. : 210.00

Materiali – Progr.0+099.58		
Materiale	Area (m²)	Vol. (m³)
Rilevato	14.17	199.06
Scavo	0.84	8.67
Scotico	1.16	17.04
Terreno vegetale	2.54	34.29

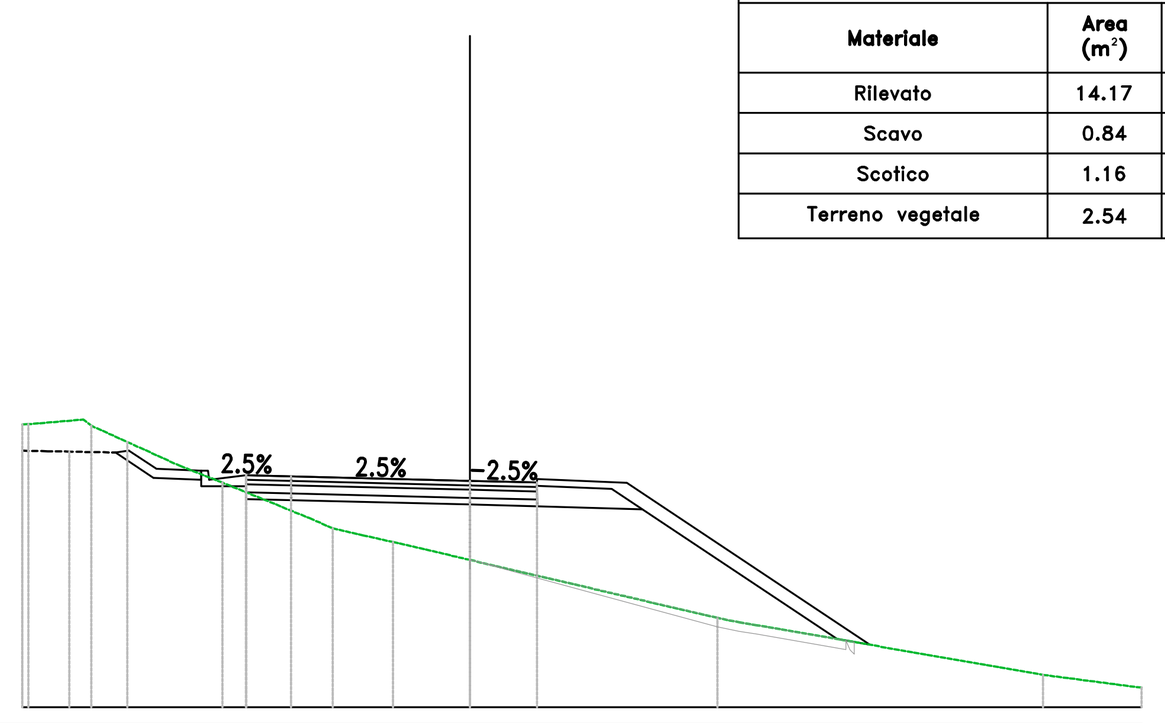

PROGRESSIVE TERRENO	-10.00/-9.80, -8.46, -6.48, -5.53, -3.59, -3.07, -2.38, -1.72, 0.00, 5.52, 6.41, 12.80, 15.00
PARZIALI TERRENO	1.23, 1.99, 0.94, 1.95, 0.52, 0.69, 0.66, 1.72, 5.52, 0.49, 6.39, 2.20
QUOTE TERRENO	216.32/216.39, 216.29, 215.39, 215.02, 214.23, 214.00, 213.84, 213.69, 213.29, 212.00, 211.84, 210.73, 210.44
PROGRESSIVE PROGETTO	-5.00, -4.00, 0.00, 1.50
PARZIALI PROGETTO	1.00, 4.00, 1.50
QUOTE PROGETTO	215.19, 215.16, 215.06, 215.02
QUOTE SOTTOFONDO	215.69, 215.13, 214.94, 214.66, 214.63, 214.53, 214.49, 214.43, 211.53/211.30

SV02_NU
Sez. 10
Progr.: 0+180.00
Scala : 1:200
Q.Rif. : 205.00

Materiali – Progr.0+180.00		
Materiale	Area (m²)	Vol. (m³)
Rilevato	20.16	478.11
Scavo	0.00	0.00
Scotico	2.49	56.10
Terreno vegetale	2.78	61.63

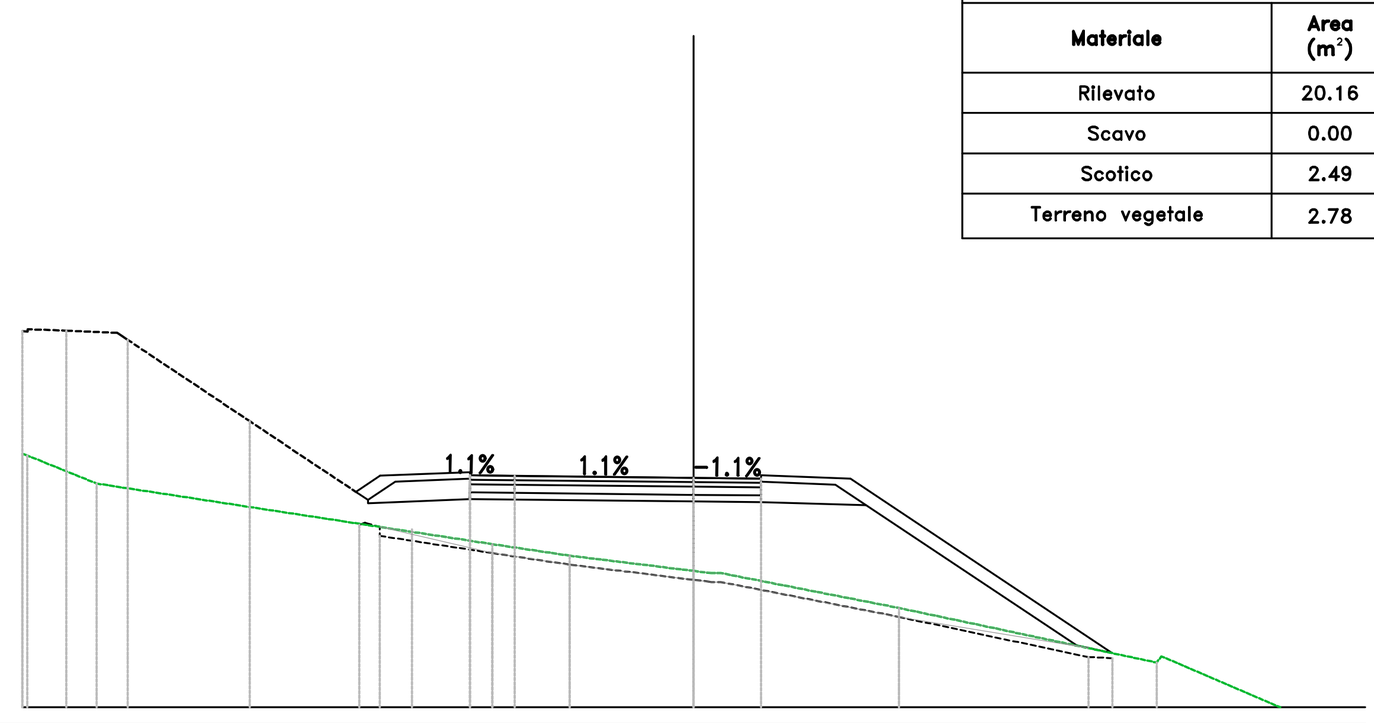

PROGRESSIVE TERRENO	-15.00/-14.88, -13.34, -4.50, -2.77, 0.00, 0.61, 4.59, 10.34, 13.92, 15.00
PARZIALI TERRENO	1.54, 8.84, 1.73, 2.77, 3.98, 5.76, 3.47, 1.08
QUOTE TERRENO	210.07/210.03, 210.00, 208.65, 208.39, 208.05, 208.00, 207.22, 206.00, 204.65, 204.16
PROGRESSIVE PROGETTO	-5.00, -4.00, 1.50
PARZIALI PROGETTO	1.00, 4.00, 1.50
QUOTE PROGETTO	210.18, 210.17, 210.13, 210.11
QUOTE SOTTOFONDO	209.81/209.56, 209.65, 209.64, 209.60, 209.58, 209.52, 206.38, 206.21

SV02_NU
Sez. 15
Progr.: 0+280.00
Scala : 1:200
Q.Rif. : 195.00

Materiali – Progr.0+280.00		
Materiale	Area (m²)	Vol. (m³)
Rilevato	31.38	924.85
Scavo	0.01	0.40
Scotico	2.55	110.49
Terreno vegetale	3.49	121.44

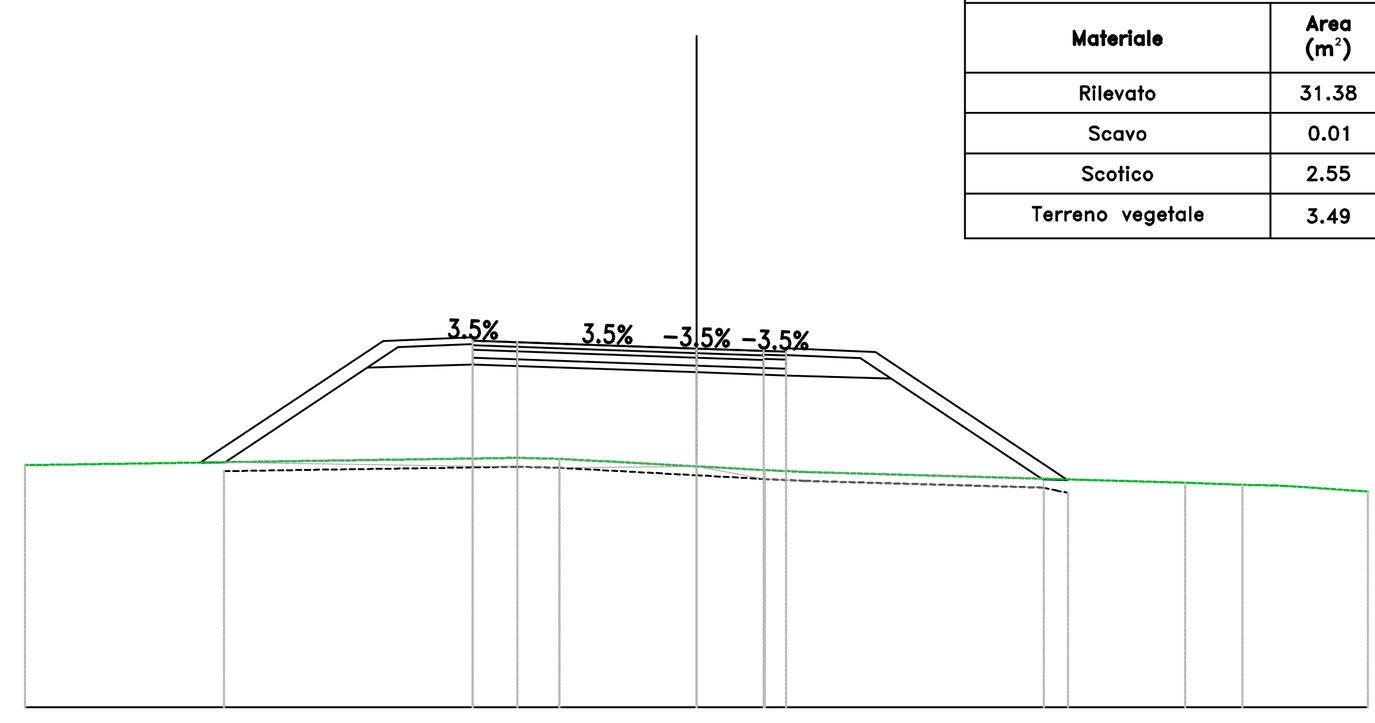

PROGRESSIVE TERRENO	-15.00, -4.02, -3.06, 0.00, 1.53, 2.39, 10.91, 12.20, 12.88, 15.00
PARZIALI TERRENO	10.98, 0.97, 3.06, 1.53, 0.87, 8.52, 1.28, 1.84
QUOTE TERRENO	200.41, 200.57, 200.55, 200.38, 200.30, 200.26, 200.02, 199.97, 199.96, 199.82
PROGRESSIVE PROGETTO	-5.00, -4.00, 0.00, 1.50, 2.00
PARZIALI PROGETTO	1.00, 4.00, 1.50, 0.50
QUOTE PROGETTO	203.19, 203.15, 203.01, 202.96, 202.94
QUOTE SOTTOFONDO	200.46/200.47, 202.59, 202.66, 202.62, 202.48, 202.43, 202.41, 202.35, 200.09/200.08

SV02_NU
Sez. 19
Progr.: 0+360.00
Scala : 1:200
Q.Rif. : 190.00

Materiali – Progr.0+360.00		
Materiale	Area (m²)	Vol. (m³)
Rilevato	2.68	110.02
Scavo	1.42	14.11
Scotico	0.73	7.61
Terreno vegetale	0.32	22.13

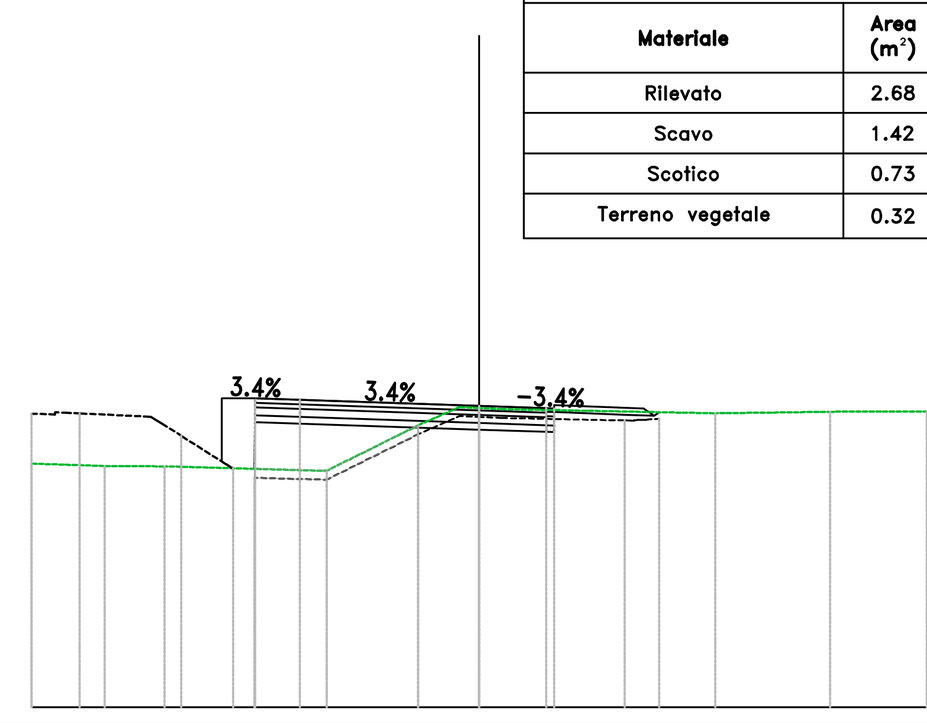

PROGRESSIVE TERRENO	-10.00, -8.36, -7.02, -3.40, -1.36, 0.00, 5.27, 7.85, 10.00
PARZIALI TERRENO	1.64, 1.34, 3.62, 2.04, 0.92, 4.79, 2.57, 2.15
QUOTE TERRENO	195.45, 195.39, 195.38, 195.28, 196.30, 196.69, 196.57, 196.60, 196.61
PROGRESSIVE PROGETTO	-5.00, -4.00, 1.50/1.88
PARZIALI PROGETTO	1.00, 4.00, 1.50
QUOTE PROGETTO	196.90, 196.87, 196.73, 196.68
QUOTE SOTTOFONDO	196.37/196.33, 196.34, 196.20, 196.15, 196.53, 196.59

SV02_NU
Sez. 7
Progr.: 0+120.00
Scala : 1:200
Q.Rif. : 208.00

Materiali – Progr.0+120.00		
Materiale	Area (m²)	Vol. (m³)
Rilevato	34.03	493.26
Scavo	0.00	8.50
Scotico	3.04	42.96
Terreno vegetale	3.46	61.59

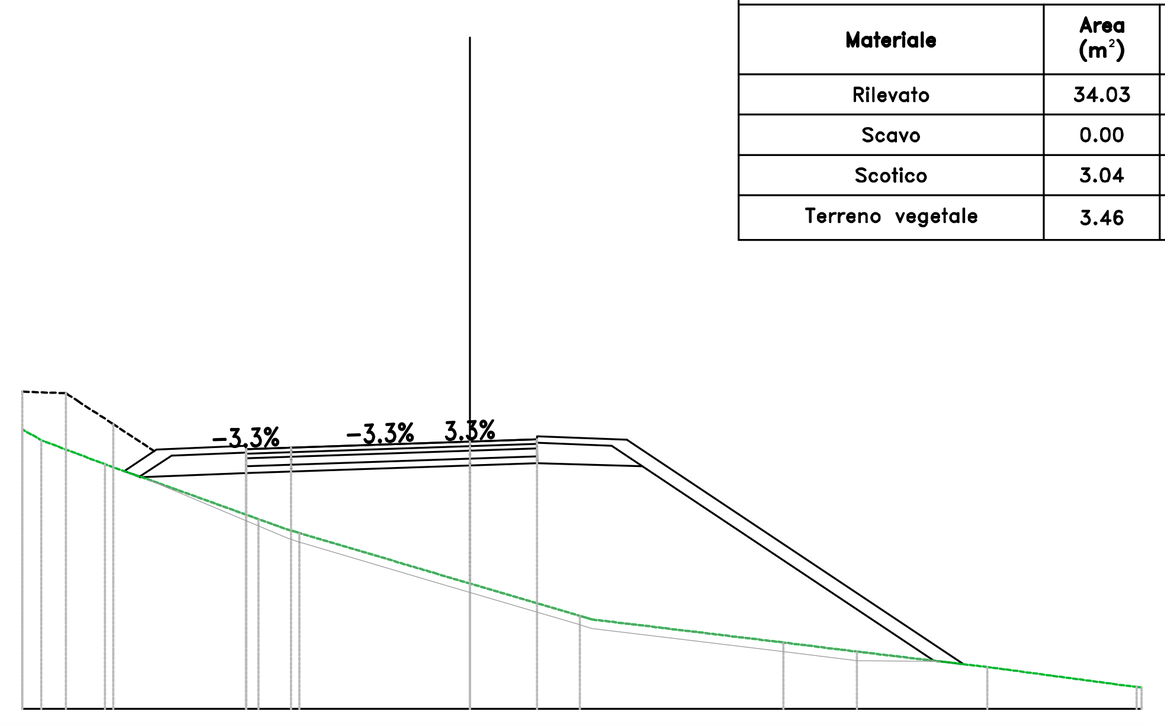

PROGRESSIVE TERRENO	-10.00, -9.57, -8.16, -3.81, -0.78, 0.00, 2.45, 7.00, 8.64, 11.56, 15.00
PARZIALI TERRENO	1.42, 4.11, 3.03, 0.78, 2.45, 4.28, 1.64, 2.91, 3.33
QUOTE TERRENO	214.25/214.05, 213.47, 211.93, 211.03, 210.80, 210.08, 209.48, 209.28, 208.94, 208.49
PROGRESSIVE PROGETTO	-5.00, -4.00, 0.00, 1.50
PARZIALI PROGETTO	1.00, 4.00, 1.50
QUOTE PROGETTO	213.80, 213.84, 213.97, 214.02
QUOTE SOTTOFONDO	213.32/213.18, 213.27, 213.31, 213.44, 213.49, 213.42, 209.08, 209.00

SV02_NU
Sez. 11
Progr.: 0+200.00
Scala : 1:200
Q.Rif. : 200.00

Materiali – Progr.0+200.00		
Materiale	Area (m²)	Vol. (m³)
Rilevato	14.38	345.36
Scavo	0.01	0.07
Scotico	2.92	54.16
Terreno vegetale	2.30	50.79

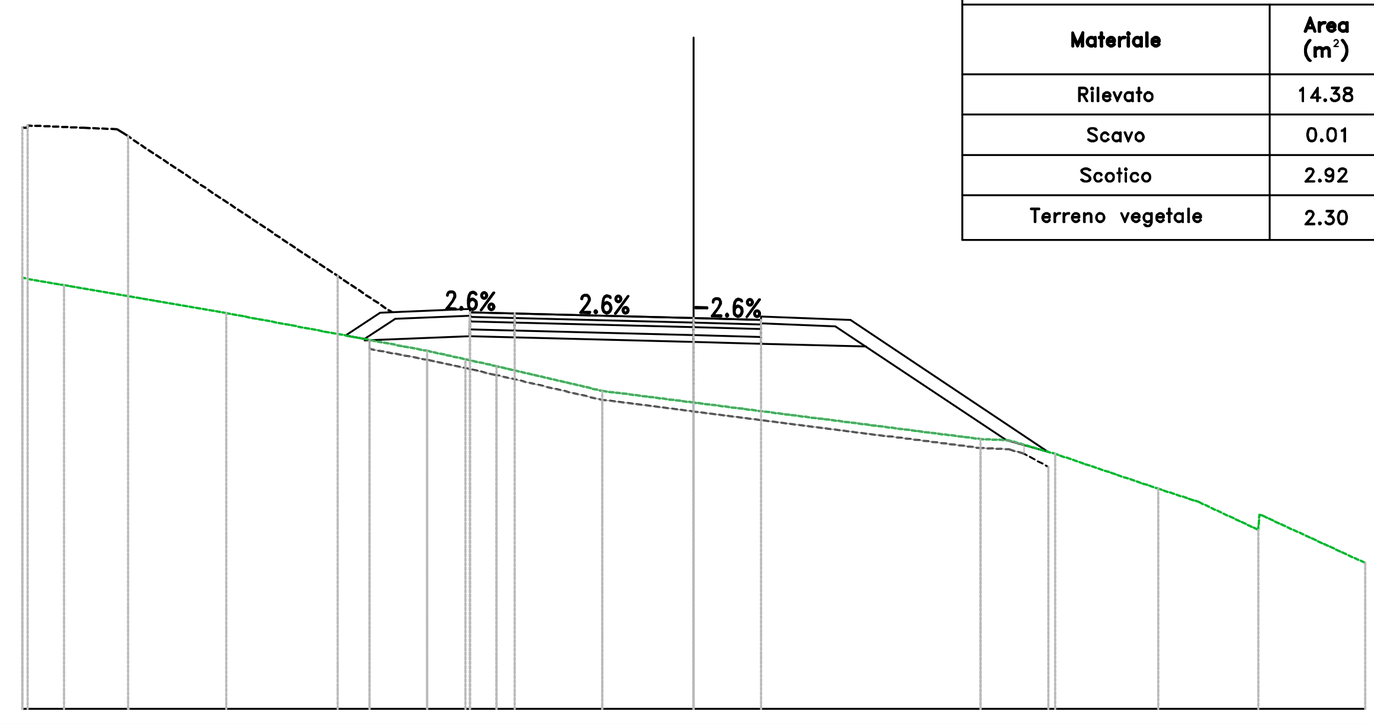

PROGRESSIVE TERRENO	-15.00, -14.06, -10.44, -5.95, -4.40, -2.04, 0.00, 6.41, 7.04, 8.08, 10.38, 11.28, 12.61, 15.00
PARZIALI TERRENO	0.94, 3.63, 4.48, 1.55, 2.36, 2.04, 6.41, 0.63, 1.04, 2.30, 0.90, 1.33, 2.30
QUOTE TERRENO	209.63, 209.46, 208.84, 208.00, 207.66, 207.10, 206.84, 206.03, 206.00, 205.70, 204.92, 204.62, 204.00, 203.26
PROGRESSIVE PROGETTO	-5.00, -4.00, 1.50
PARZIALI PROGETTO	1.00, 4.00, 1.50
QUOTE PROGETTO	208.86, 208.83, 208.73, 208.69
QUOTE SOTTOFONDO	208.34/208.24, 208.33, 208.30, 208.20, 208.16, 208.09, 206.00, 205.74

SV02_NU
Sez. 16
Progr.: 0+300.00
Scala : 1:200
Q.Rif. : 195.00

Materiali – Progr.0+300.00		
Materiale	Area (m²)	Vol. (m³)
Rilevato	47.30	808.12
Scavo	0.00	0.12
Scotico	0.00	25.44
Terreno vegetale	4.30	80.12

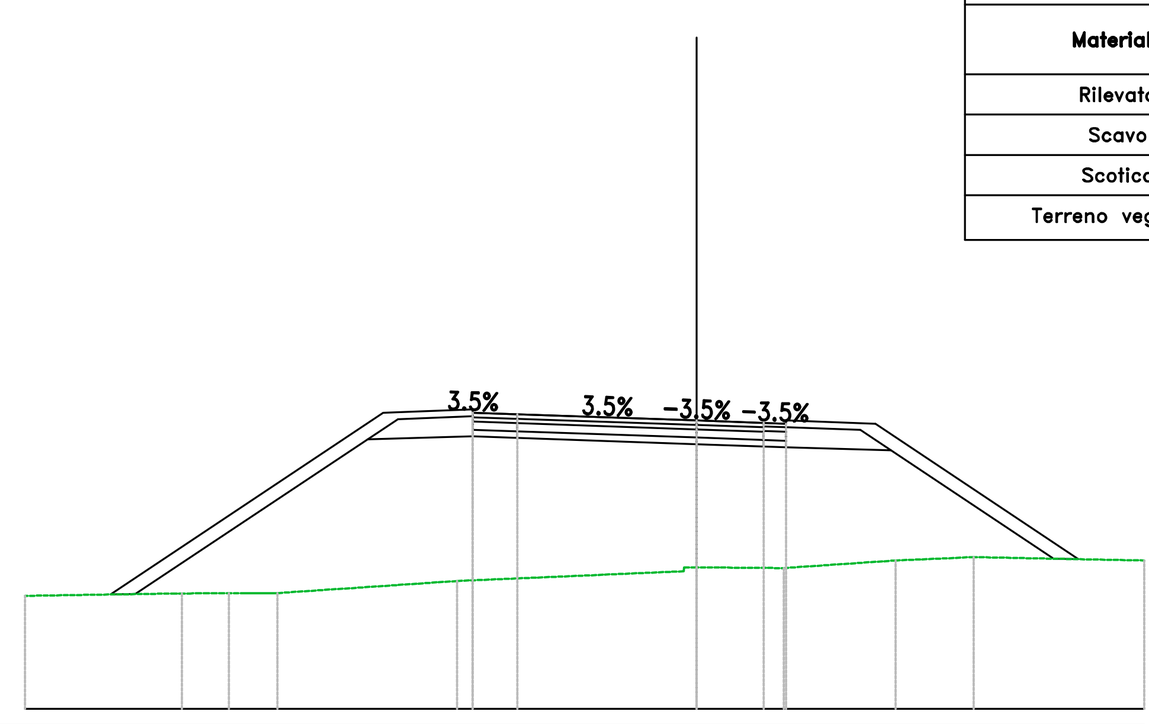

PROGRESSIVE TERRENO	-15.00, -11.68, -11.12, -10.60, -9.99, -9.36, -5.35, 0.00, 1.95, 4.45, 6.19, 10.00
PARZIALI TERRENO	3.32, 4.01, 5.07, 1.95, 2.50, 1.74, 3.81
QUOTE TERRENO	197.53, 197.58, 197.58, 197.58, 197.59, 197.59, 197.86, 198.16, 198.15, 198.32, 198.39, 198.32
PROGRESSIVE PROGETTO	-5.00, -4.00, 1.50, 2.00
PARZIALI PROGETTO	1.00, 4.00, 1.50, 0.50
QUOTE PROGETTO	201.62, 201.58, 201.44, 201.39, 201.37
QUOTE SOTTOFONDO	197.56/197.56, 201.02, 201.09, 201.05, 200.91, 200.86, 200.84, 200.77, 198.36, 198.34

SV02_NU
Sez. 20
Progr.: 0+380.00
Scala : 1:200
Q.Rif. : 190.00

Materiali – Progr.0+380.00		
Materiale	Area (m²)	Vol. (m³)
Rilevato	8.04	109.55
Scavo	0.46	18.58
Scotico	0.56	13.26
Terreno vegetale	0.29	5.89

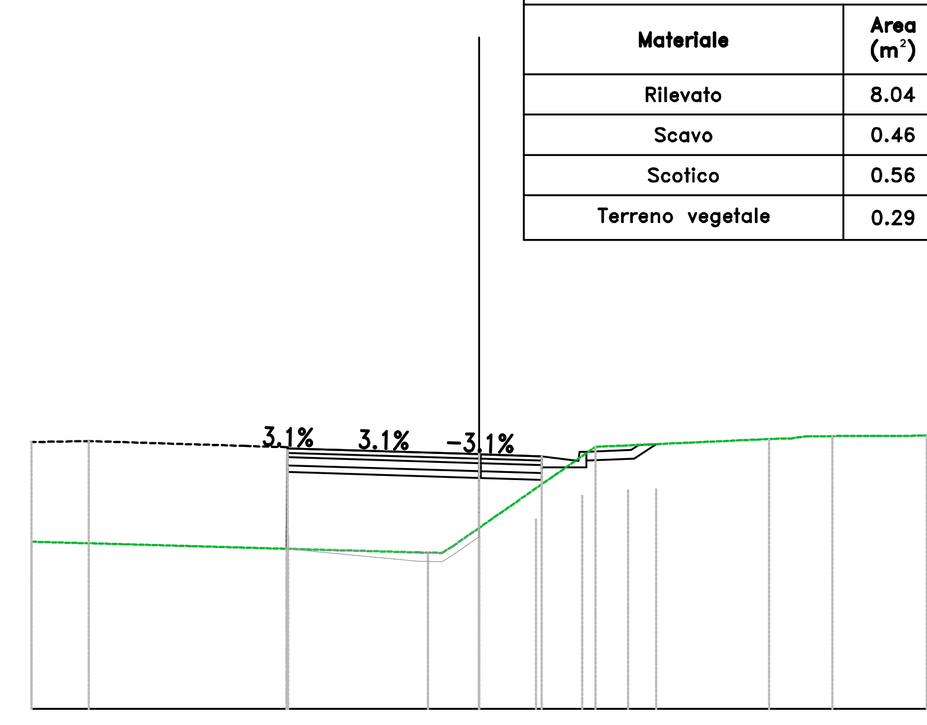

PROGRESSIVE TERRENO	-10.00, -1.14, -0.58, 0.00, 2.60, 6.48, 6.98, 7.89, 10.00
PARZIALI TERRENO	8.66, 0.58, 2.60, 3.87, 0.50, 0.57, 2.11
QUOTE TERRENO	193.74, 193.49, 193.64, 194.04, 195.85, 196.03, 196.04, 196.09, 196.10
PROGRESSIVE PROGETTO	-4.28, 1.40
PARZIALI PROGETTO	4.28, 1.36
QUOTE PROGETTO	195.82, 195.69, 195.64
QUOTE SOTTOFONDO	195.38/195.28, 195.16, 195.11, 195.39, 195.59, 195.92

SV02_NU
Sez. 8
Progr.: 0+140.00
Scala : 1:200
Q.Rif. : 205.00

Materiali – Progr.0+140.00		
Materiale	Area (m²)	Vol. (m³)
Rilevato	36.53	708.50
Scavo	0.00	0.00
Scotico	3.46	65.27
Terreno vegetale	3.24	67.83

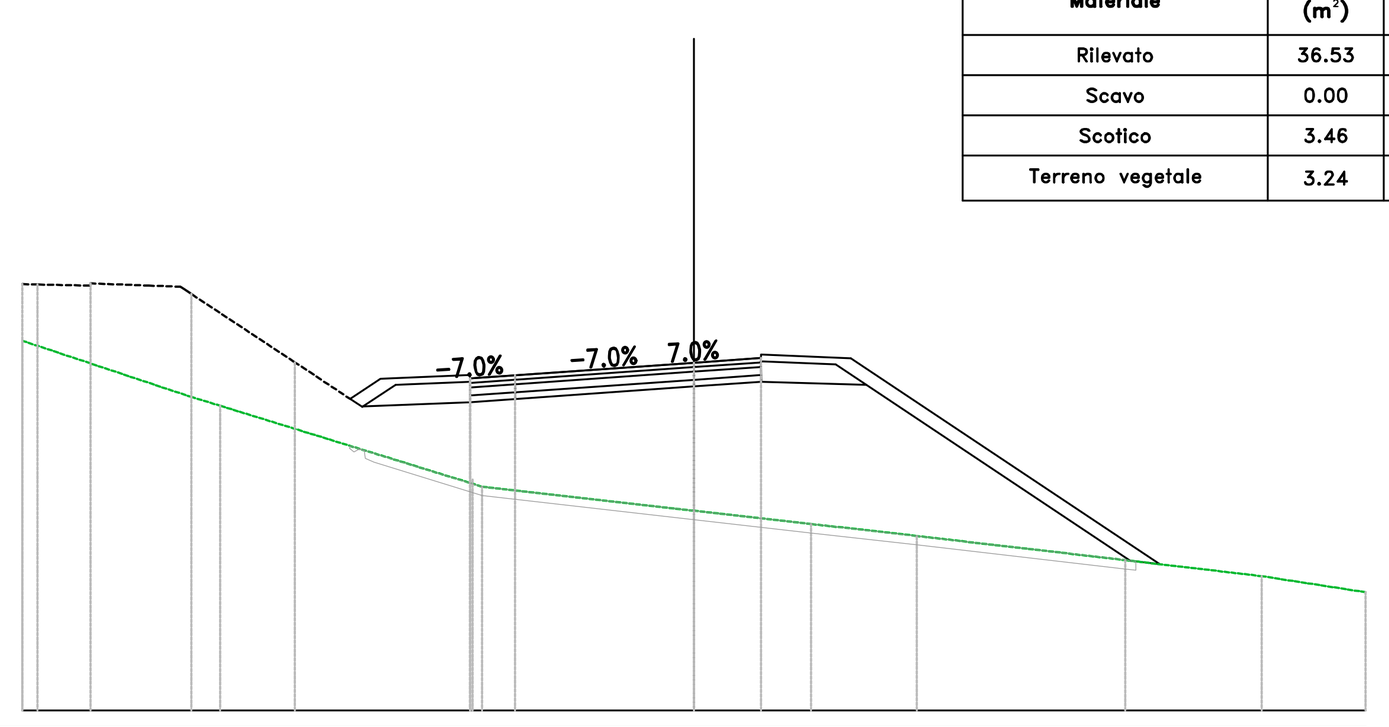

PROGRESSIVE TERRENO	-15.00, -11.22, -10.58, -4.73, 0.00, 2.62, 4.98, 9.63, 12.68, 15.00
PARZIALI TERRENO	3.78, 0.64, 5.85, 4.73, 2.62, 2.36, 4.65, 3.05, 2.32
QUOTE TERRENO	213.26, 212.00, 211.81, 210.00, 209.46, 209.17, 208.90, 208.36, 208.00, 207.64
PROGRESSIVE PROGETTO	-5.00, -4.00, 0.00, 1.50
PARZIALI PROGETTO	1.00, 4.00, 1.50
QUOTE PROGETTO	212.42, 212.49, 212.77, 212.87
QUOTE SOTTOFONDO	211.96/211.79, 211.89, 211.96, 212.24, 212.34, 212.28, 208.35, 208.27

SV02_NU
Sez. 12
Progr.: 0+220.00
Scala : 1:200
Q.Rif. : 200.00

Materiali – Progr.0+220.00		
Materiale	Area (m²)	Vol. (m³)
Rilevato	16.59	308.07
Scavo	0.09	1.03
Scotico	2.79	57.04
Terreno vegetale	2.92	51.59

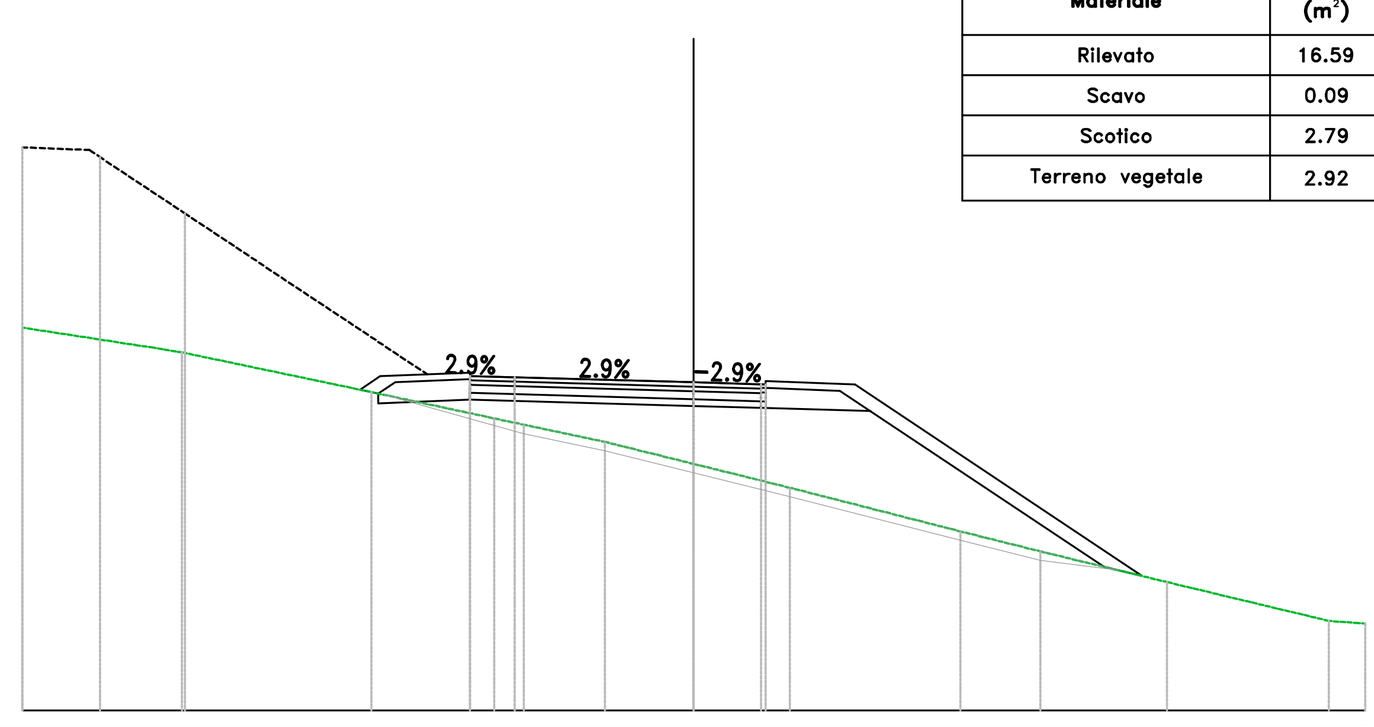

PROGRESSIVE TERRENO	-15.00, -12.10, -11.44, -7.20, -3.79, -1.98, 0.00, 2.15, 5.96, 7.75, 10.58, 14.19, 14.81/15.00
PARZIALI TERRENO	2.57, 0.67, 4.24, 3.40, 1.81, 1.98, 2.15, 3.81, 1.79, 2.83, 3.61, 0.62
QUOTE TERRENO	208.55, 208.11, 208.00, 207.11, 206.38, 206.00, 205.51, 204.97, 204.00, 203.55, 202.87, 202.00, 201.95/201.94
PROGRESSIVE PROGETTO	-5.00, -4.00, 0.00, 1.50/1.80
PARZIALI PROGETTO	1.00, 4.00, 1.50
QUOTE PROGETTO	207.47, 207.44, 207.33, 207.28/207.29
QUOTE SOTTOFONDO	207.17/206.86, 206.94, 206.91, 206.80, 206.76, 206.69, 203.21, 203.00

SV02_NU
Sez. 17
Progr.: 0+320.00
Scala : 1:200
Q.Rif. : 190.00

Materiali – Progr.0+320.00		
Materiale	Area (m²)	Vol. (m³)
Rilevato	23.15	724.73
Scavo	0.00	0.00
Scotico	0.00	0.00
Terreno vegetale	3.00	75.22

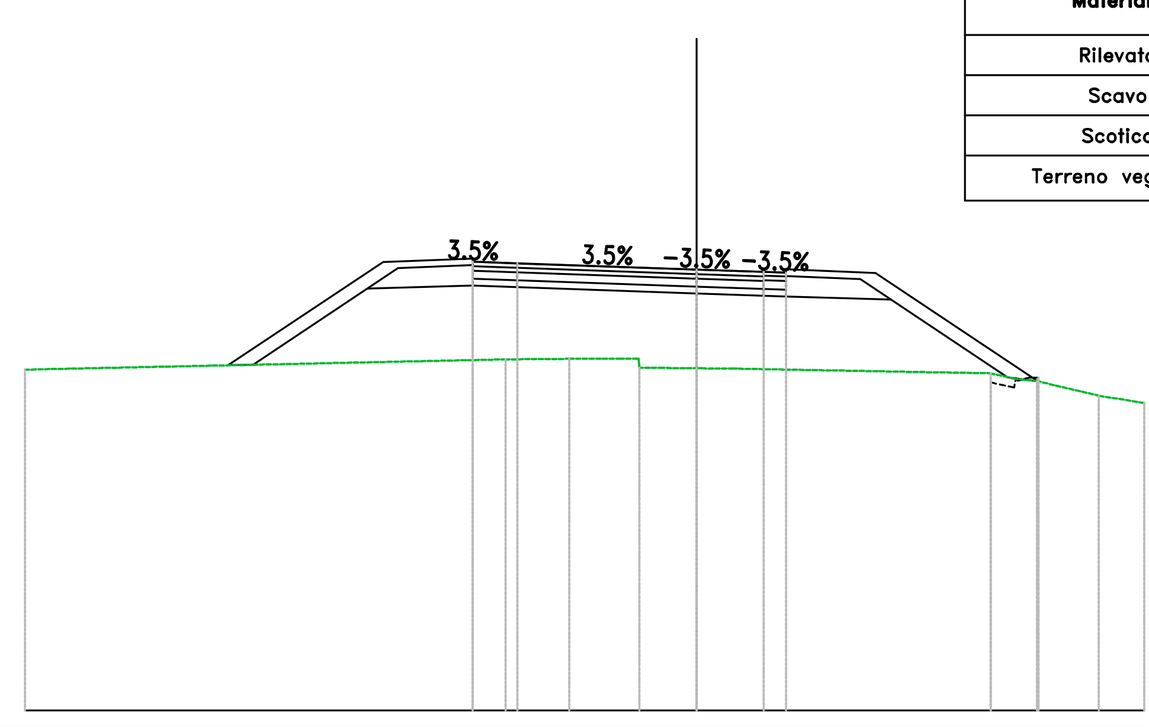

PROGRESSIVE TERRENO	-15.00, -4.26, -2.84, -1.28, -0.77, 0.00, 0.82, 6.57, 7.10, 7.61, 8.99, 10.00
PARZIALI TERRENO	10.74, 1.42, 1.15, 0.50, 0.77, 0.70, 5.75, 0.53, 0.51, 1.38, 1.01
QUOTE TERRENO	197.61, 197.84, 197.85, 197.66, 197.65, 197.64, 197.64, 197.53, 197.41, 197.36, 197.03, 196.87
PROGRESSIVE PROGETTO	-5.00, -4.00, 0.00, 1.50, 2.00
PARZIALI PROGETTO	1.00, 4.00, 1.50, 0.50
QUOTE PROGETTO	200.02, 199.99, 199.85, 199.79, 199.78
QUOTE SOTTOFONDO	197.71/197.72, 199.43, 199.49, 199.46, 199.32, 199.26, 199.25, 199.18, 197.45, 197.35

SV02_NU
Sez. 21
Progr.: 0+400.00
Scala : 1:200
Q.Rif. : 190.00

Materiali – Progr.0+400.00		
Materiale	Area (m²)	Vol. (m³)
Rilevato	3.80	119.54
Scavo	1.61	20.26
Scotico	0.35	9.22
Terreno vegetale	0.42	6.91



PROGRESSIVE TERRENO	-10.00, -1.06, 0.00, 1.10, 2.70, 3.43, 6.15, 7.81, 10.00
PARZIALI TERRENO	8.94, 0.74, 1.10, 1.60, 0.73, 2.71, 1.67, 2.19
QUOTE TERRENO	192.87, 192.96, 193.61, 194.15, 194.96, 195.16, 195.58, 195.58, 195.65
PROGRESSIVE PROGETTO	-2.43, 1.57, 2.57
PARZIALI PROGETTO	2.42, 1.57, 1.00
QUOTE PROGETTO	194.99, 194.92, 194.87, 194.84
QUOTE SOTTOFONDO	192.96/192.86, 194.39, 194.34, 194.31, 194.59, 194.79, 195.52

SV02_NU
Sez. 9
Progr.: 0+160.00
Scala : 1:200
Q.Rif. : 205.00

Materiali – Progr.0+160.00		
Materiale	Area (m²)	Vol. (m³)
Rilevato	27.59	642.90
Scavo	0.00	0.00
Scotico	3.11	65.97
Terreno vegetale	3.34	66.66

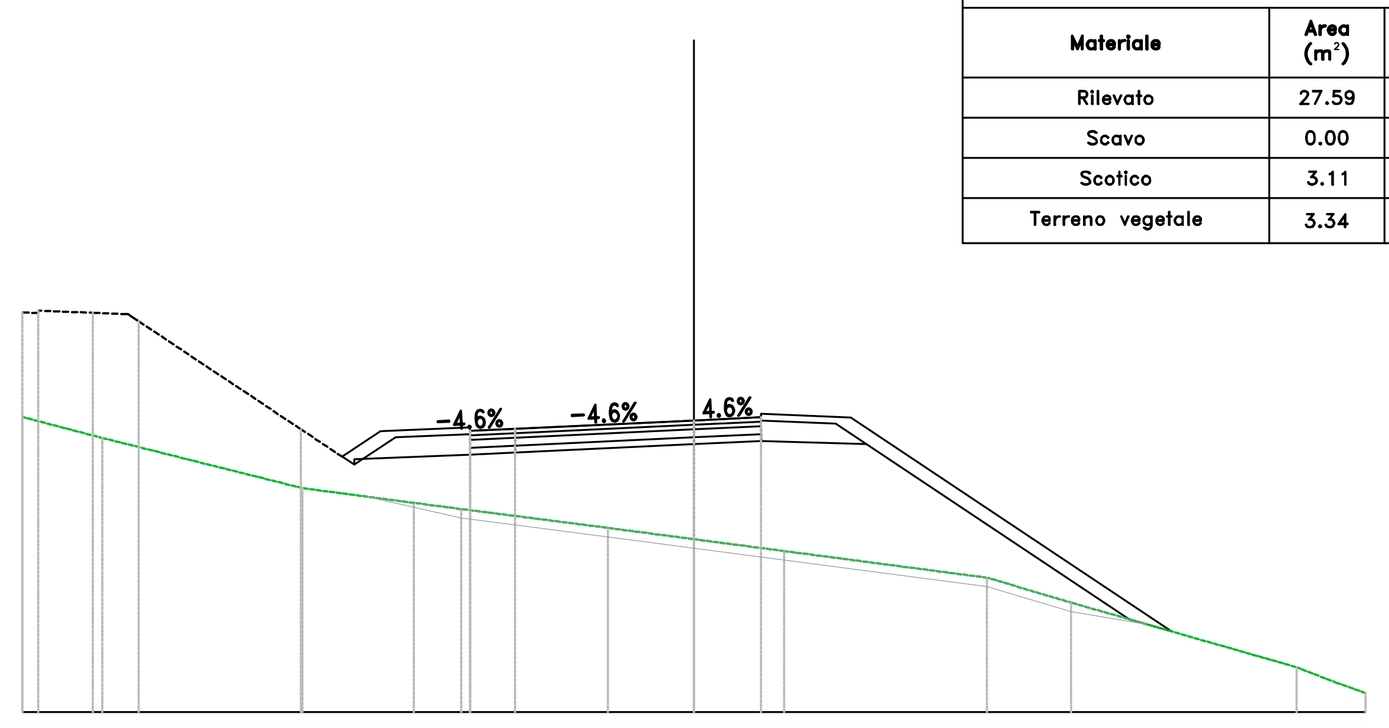

PROGRESSIVE TERRENO	-15.00, -13.21, -8.74, -5.20, -1.93, 0.00, 2.01, 6.55, 8.43, 13.46, 14.35, 15.00
PARZIALI TERRENO	1.79, 4.47, 3.55, 3.27, 1.93, 2.01, 4.53, 1.88, 5.04, 0.89, 0.65
QUOTE TERRENO	211.59, 211.12, 210.00, 209.53, 209.11, 208.86, 208.60, 208.00, 207.44, 206.00, 205.65, 205.42
PROGRESSIVE PROGETTO	-5.00, -4.00, 0.00, 1.50
PARZIALI PROGETTO	1.00, 4.00, 1.50
QUOTE PROGETTO	211.28, 211.33, 211.51, 211.58
QUOTE SOTTOFONDO	210.70/210.65, 210.75, 210.80, 210.98, 211.05, 210.99, 207.07, 206.80

SV02_NU
Sez. 13
Progr.: 0+240.00
Scala : 1:200
Q.Rif. : 200.00

Materiali – Progr.0+240.00		
Materiale	Area (m²)	Vol. (m³)
Rilevato	14.64	308.08
Scavo	0.01	1.05
Scotico	2.99	57.49
Terreno vegetale	2.63	54.08

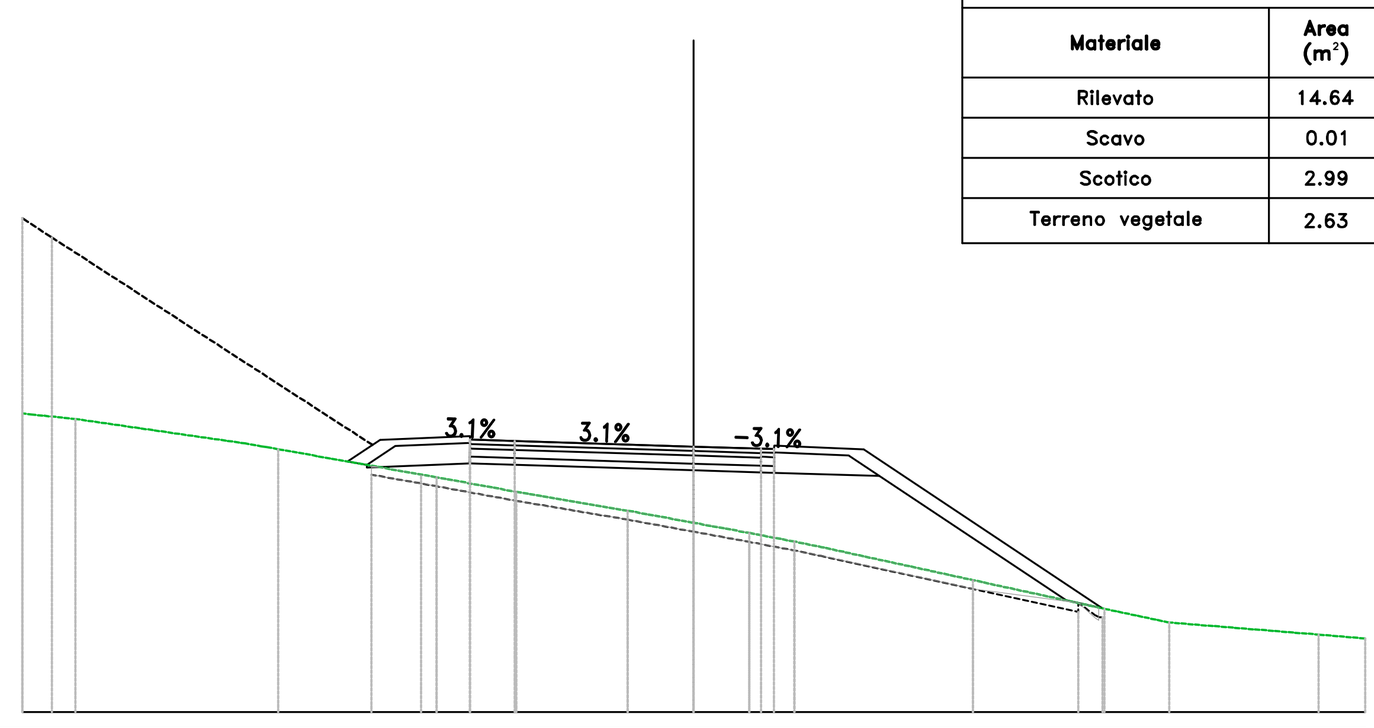

PROGRESSIVE TERRENO	-15.00/-14.80, -13.81, -10.02, -9.28, -5.74, -3.97, -1.47, 0.00, 1.24, 2.25, 2.85, 6.24, 9.18, 10.62, 13.96, 15.00
PARZIALI TERRENO	0.99, 3.79, 3.54, 1.77, 2.50, 1.47, 1.24, 1.00, 0.60, 3.39, 2.94, 1.45, 3.34, 1.04
QUOTE TERRENO	206.67/206.63, 206.55, 206.00, 205.87, 205.24, 204.92, 204.50, 204.23, 204.00, 203.81, 203.68, 202.95, 202.31, 202.00, 201.73, 201.64
PROGRESSIVE PROGETTO	-5.00, -4.00, 0.00, 1.50, 1.80
PARZIALI PROGETTO	1.00, 4.00, 1.50, 0.30
QUOTE PROGETTO	206.09, 206.05, 205.93, 205.88, 205.87
QUOTE SOTTOFONDO	205.60/205.46, 205.56, 205.52, 205.40, 205.35/205.34, 205.28, 202.49, 202.32

SV02_NU
Sez. 18
Progr.: 0+340.00
Scala : 1:200
Q.Rif. : 190.00

Materiali – Progr.0+340.00		
Materiale	Area (m²)	Vol. (m³)
Rilevato	7.93	318.30
Scavo	0.00	0.00
Scotico	0.00	0.00
Terreno vegetale	1.86	49.67

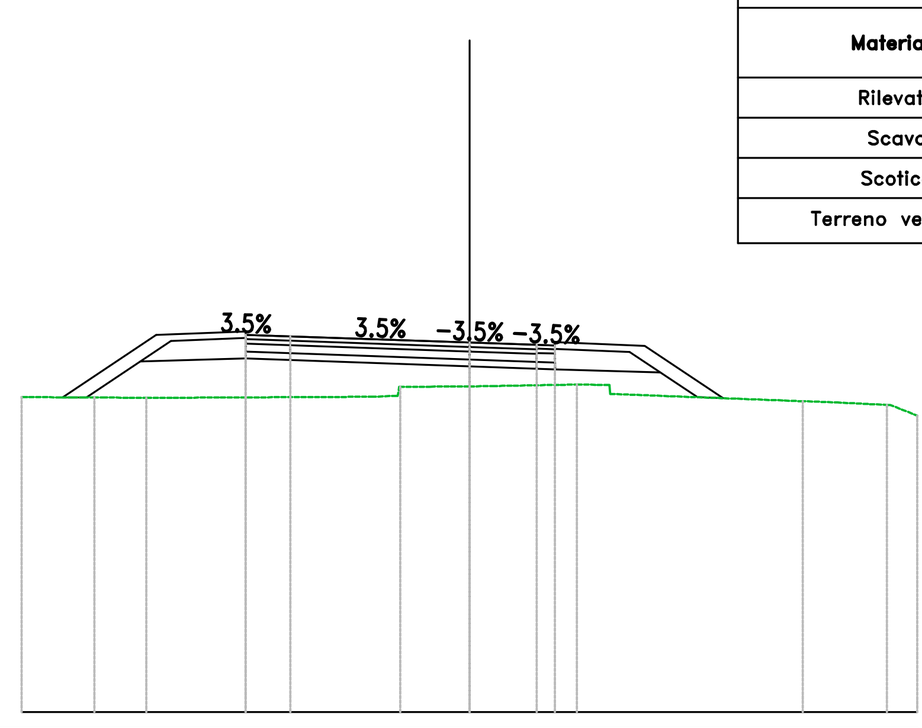

PROGRESSIVE TERRENO	-10.00, -8.86, -8.16, -7.22, -2.14, -1.54, -0.88, 0.00, 0.57, 2.40, 3.13, 7.44, 8.22, 9.33, 10.00
PARZIALI TERRENO	0.89, 0.94, 5.07, 0.66, 0.88, 0.57, 1.66, 0.73, 4.30, 0.78, 1.10, 0.59
QUOTE TERRENO	197.04, 197.03, 197.03, 197.02, 197.04, 197.29, 197.27, 197.27, 197.28, 197.31, 197.31, 196.94, 196.91, 196.86, 196.62
PROGRESSIVE PROGETTO	-5.00, -4.00, 0.00, 1.50, 1.91
PARZIALI PROGETTO	1.00, 4.00, 1.50, 0.41
QUOTE PROGETTO	198.43, 198.39, 198.25, 198.20, 198.19
QUOTE SOTTOFONDO	197.03/197.03, 197.83, 197.90, 197.86, 197.72, 197.67, 197.66, 197.59, 197.03, 197.01

anas
GRUPPO FS ITALIANE

Direzione Progettazione e Realizzazione Lavori

S.S. n.131 "Carlo Felice"
Completamento itinerario Sassari – Olbia

Potenziamento–Messa in sicurezza dal km 192+500 al km 209+500

1° lotto (dal km 193 al km 199)

PROGETTO DEFINITIVO — COD. CA349

PROGETTAZIONE: ATI VIA - SERING - VDP - BRENG

PROGETTISTA E RESPONSABILE DELL'INTEGRAZIONE DELLE PRESTAZIONI SPECIALISTICHE:
Dott. Ing. Giovanni Piazza (Ord. Ing. Prov. Roma 27296)

RESPONSABILI D'AREA:
Responsabile Tracciato stradale: Dott. Ing. Massimo Capasso (Ord. Ing. Prov. Roma 26031)
Responsabile Strutture: Dott. Ing. Giovanni Piazza (Ord. Ing. Prov. Roma 27296)
Responsabile Idraulica, Geotecnica e Impianti: Dott. Ing. Sergio Di Maio (Ord. Ing. Prov. Palermo 2872)
Responsabile Ambiente: Dott. Ing. Francesco Ventura (Ord. Ing. Prov. Roma 14660)

GEOLOGO:
Dott. Geol. Enrico Curcuruto (Ord. Geo. Regione Sicilia 966)

COORDINATORE SICUREZZA IN FASE DI PROGETTAZIONE:
Dott. Ing. Sergio Di Maio (Ord. Ing. Prov. Palermo 2872)

RESPONSABILE SIA:
Dott. Ing. Francesco Ventura (Ord. Ing. Prov. Roma 14660)

VISTO: IL RESPONSABILE DEL PROCEDIMENTO:
Dott. Ing. Salvatore Frasca

GRUPPO DI PROGETTAZIONE
MANDATARIA: VIA INGEGNERIA
MANDANTI: SERING INGEGNERIA, VDP, BRENG BRIDGE ENGINEERING

Dott. Ing. GIOVANNI PIAZZA — ORDINE INGEGNERI ROMA A-27296

PROGETTO STRADALE
SV02 – SVINCOLO DI CODRONGIANOS
SEZIONI TRASVERSALI TAV 10

CODICE PROGETTO (PROGETTO / LIV. PROG. / ANNO)	NOME FILE	REVISIONE	SCALA:
DPCA0349 D 20	CA349_V02PS00TRASZ01-13_A; CODICE ELAB. V02PS00TRASZ10	A	1:200

REV.	DESCRIZIONE	DATA	REDATTO	VERIFICATO	APPROVATO
D		-	-	-	-
C		-	-	-	-
B		-	-	-	-
A	EMISSIONE	NOV 2020	M.TOSI	M.CAPASSO	G. PIAZZA