

PROPONENTE

Repower Renewable Spa

Via Lavaredo, 44/52
30174 Mestre (VE)




PROGETTAZIONE



Tenproject Srl -via De Gasperi 61
82018 S.Giorgio del Sannio (BN)
t +39 0824 337144 - f +39 0824 49315
tenproject.it - info@tenproject.it

Progettista :
Ing. Nicola Forte



Consulenti
per TENPROJECT

Ingegneria Progetti Srl - via della Libertà 97
90143 - Palermo (PA)
t +39 091 640 5229
priolo@ingegneriaprogetti.com
pupella@ingegneriaprogetti.com

N° COMMESSA

1455

PARCO EOLICO "COSTIERE "
PROVINCE DI PALERMO E AGRIGENTO
COMUNI DI CONTESSA ENTELLINA - S. MARGHERITA DI BELICE - SAMBUCA DI SICILIA

PROGETTO DEFINITIVO PER AUTORIZZAZIONE

ELABORATO

STRADA ACCESSO AEROGENERATORI T01-T02: PIANTE, PROFILI E SEZIONI

CODICE ELABORATO

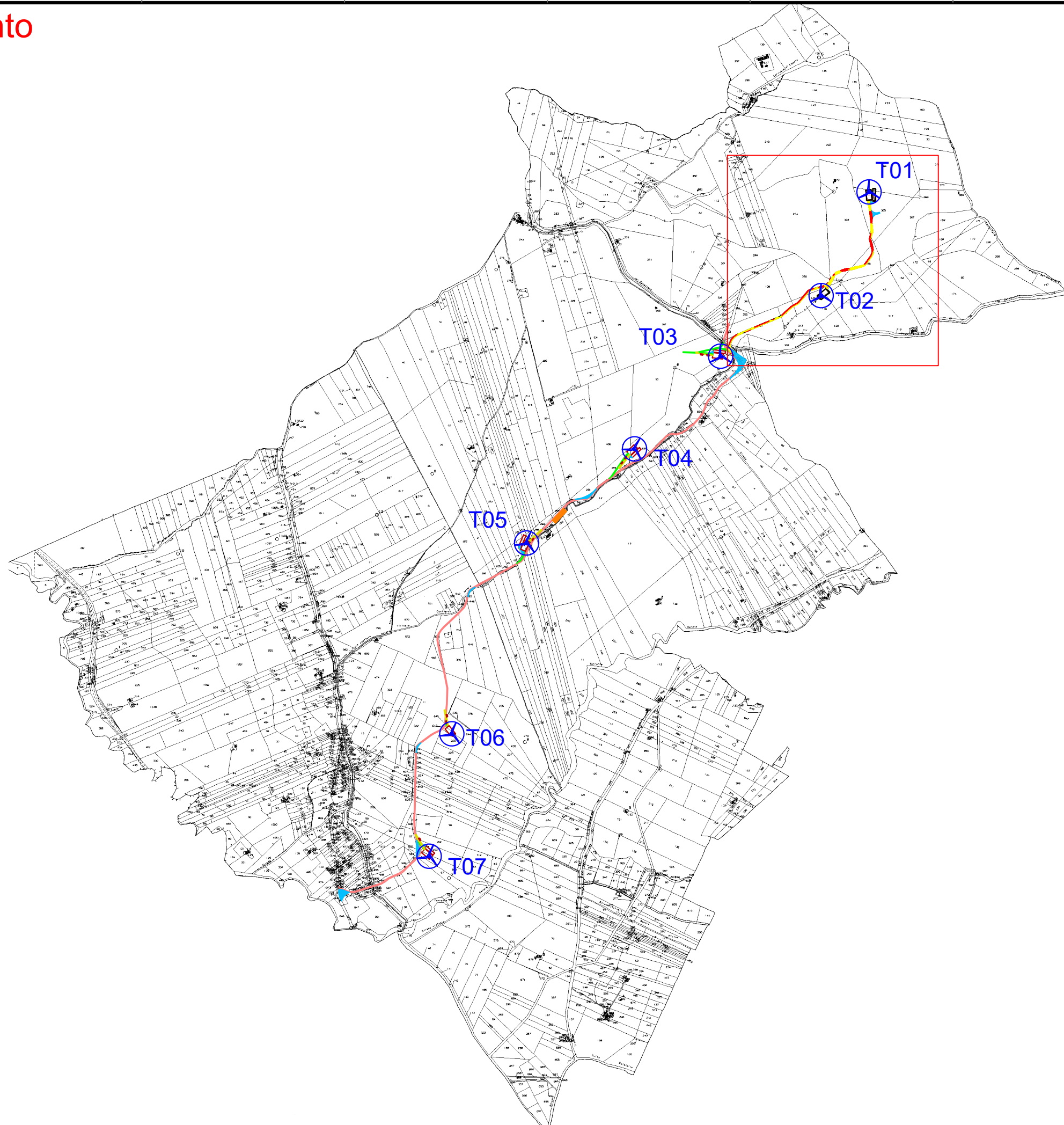
6.2.1

NOME FILE
1455-PD_A_6.2.1._TAV_r00

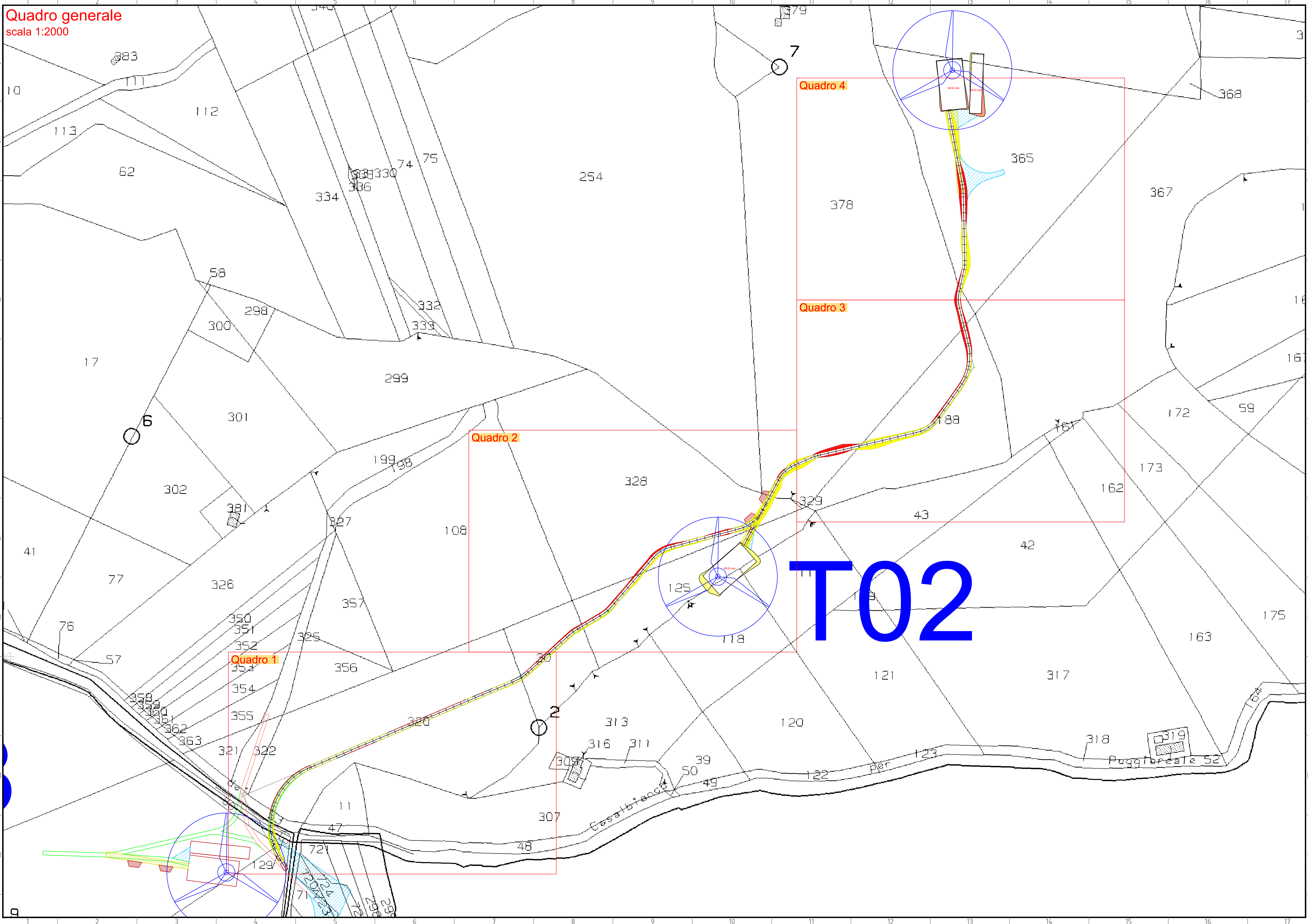
| REV. | DATA | DESCRIZIONE REVISIONE | REDDATTO | VERIFICA | APPROVAZIONE |
|------|-------------|-----------------------|----------|----------|--------------|
| 00 | Aprile 2021 | PRIMA EMISSIONE | RS | PM | NF |

Inquadramento

scala 1:25000



Quadro generale
scala 1:2000



T02

Quadro 1

Quadro 2

Quadro 3

Quadro 4

6

7

2

10

41

N

Q

B

16

G

N

Q

383

112

113

62

334

330

336

254

74

75

58

298

300

332

333

299

301

302

381

327

199

198

108

328

329

43

42

77

326

357

350

351

352

325

356

76

57

353

354

355

356

357

358

359

360

361

362

363

364

365

366

367

368

369

370

371

372

373

374

375

376

377

378

379

380

381

382

383

384

385

386

387

388

389

390

391

392

393

394

395

396

397

398

399

400

401

402

403

404

405

406

407

408

409

410

411

412

413

414

415

416

417

418

419

420

421

422

423

424

425

426

427

428

429

430

431

432

433

434

435

436

437

438

439

440

441

442

443

444

445

446

447

448

449

450

451

452

453

454

455

456

457

458

459

460

461

462

463

464

465

466

467

468

469

470

471

472

473

474

475

476

477

478

479

480

481

482

483

484

485

486

487

488

489

490

491

492

493

494

495

496

497

498

499

500

501

502

503

504

505

506

507

508

509

510

511

512

513

514

515

516

517

518

519

520

521

522

523

524

525

526

527

528

529

530

531

532

533

534

535

536

537

538

539

540

541

542

543

544

545

546

547

548

549

550

551

552

553

554

555

556

557

558

559

560

561

562

563

564

565

566

567

568

569

570

571

572

573

574

575

576

577

578

579

580

581

582

583

584

585

586

587

588

589

590

591

592

593

594

595

596

597

598

599

600

601

602

603

604

605

606

607

608

609

610

611

612

613

614

615

616

617

618

619

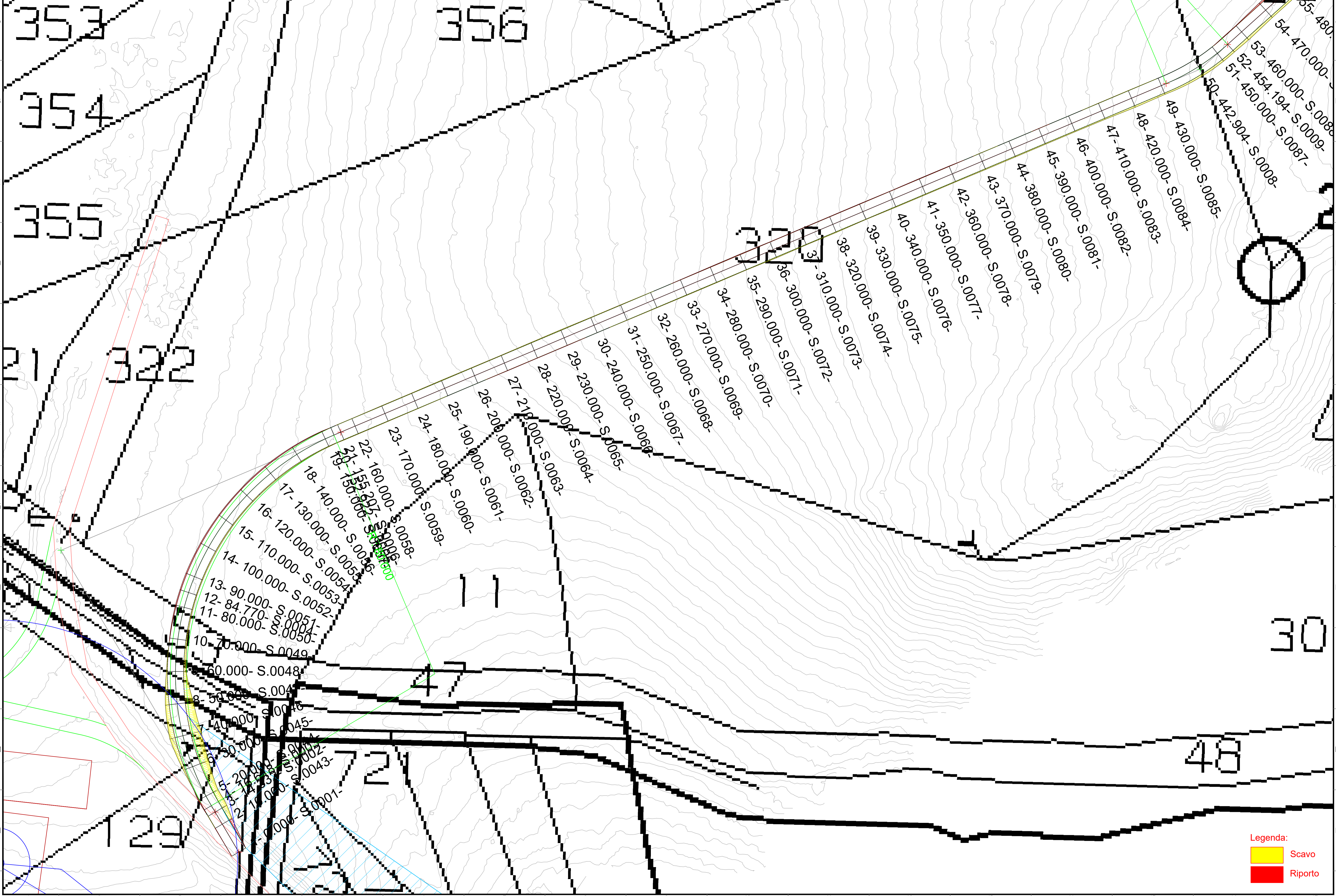
620

621

622

623

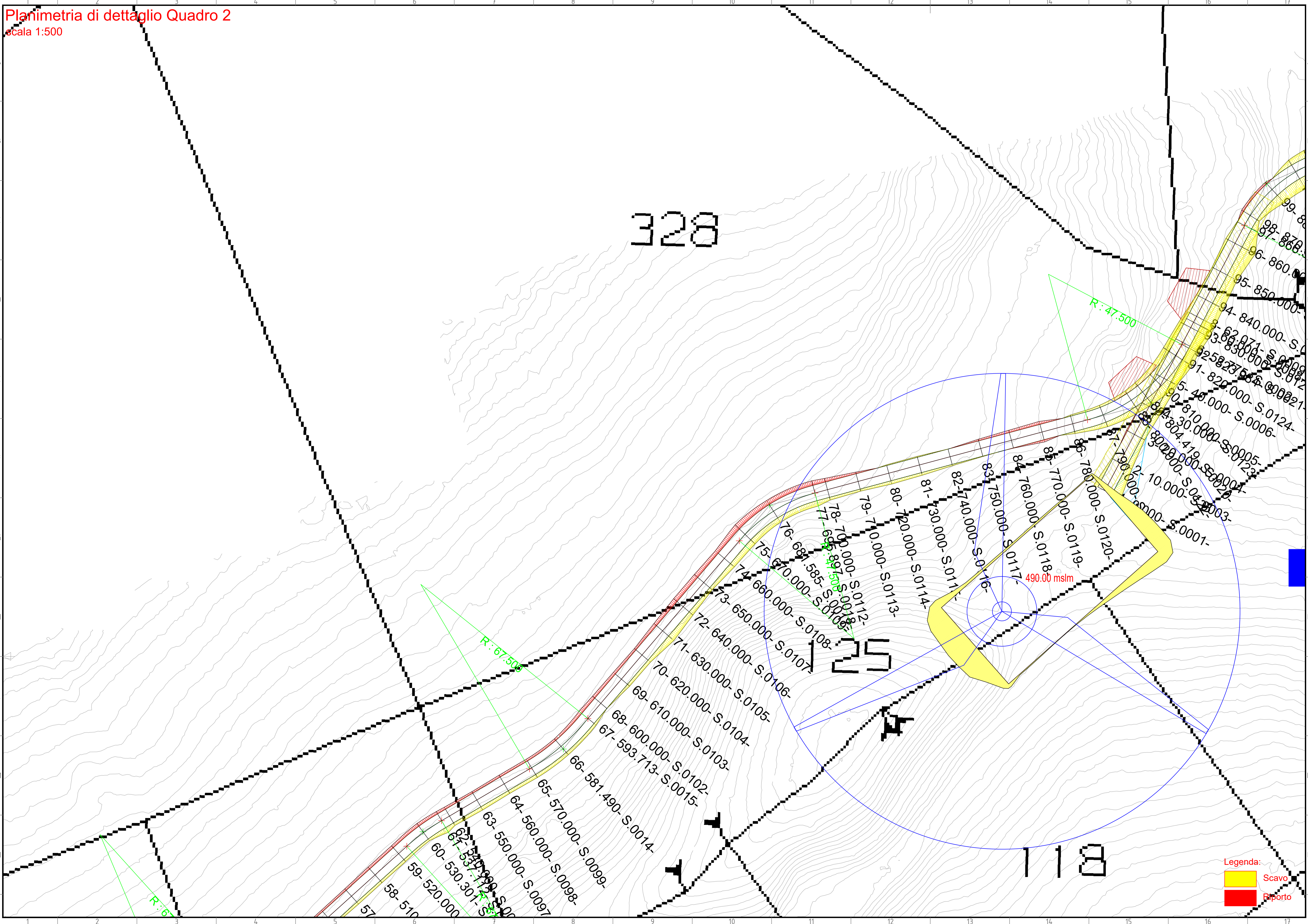
Planimetria di dettaglio Quadro 1
scala 1:500



Legenda:
Scavo
Riporto

Planimetria di dettaglio Quadro 2

scala 1:500

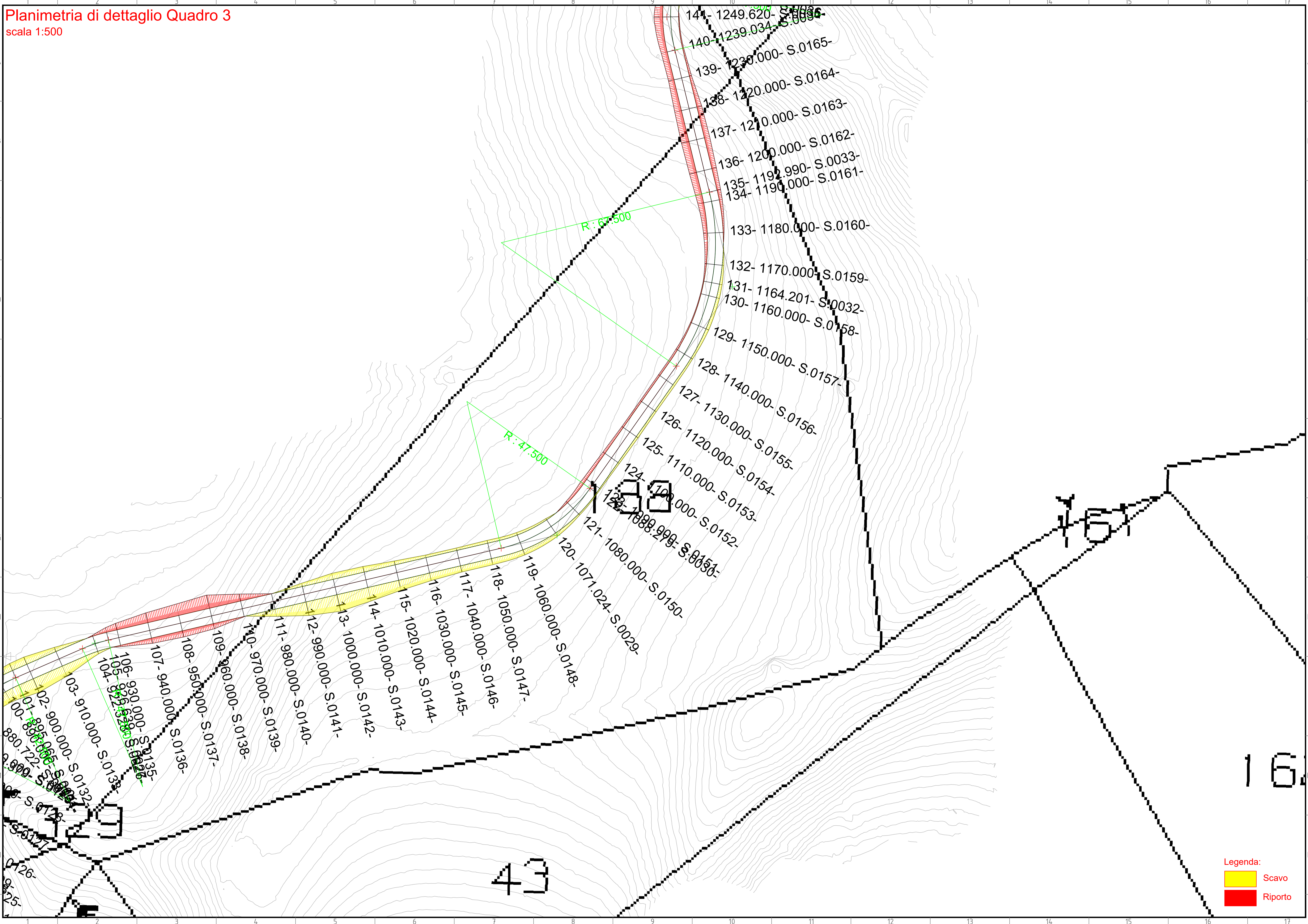


Legenda:

- Scavo
- Ripporto

Planimetria di dettaglio Quadro 3

scala 1:500

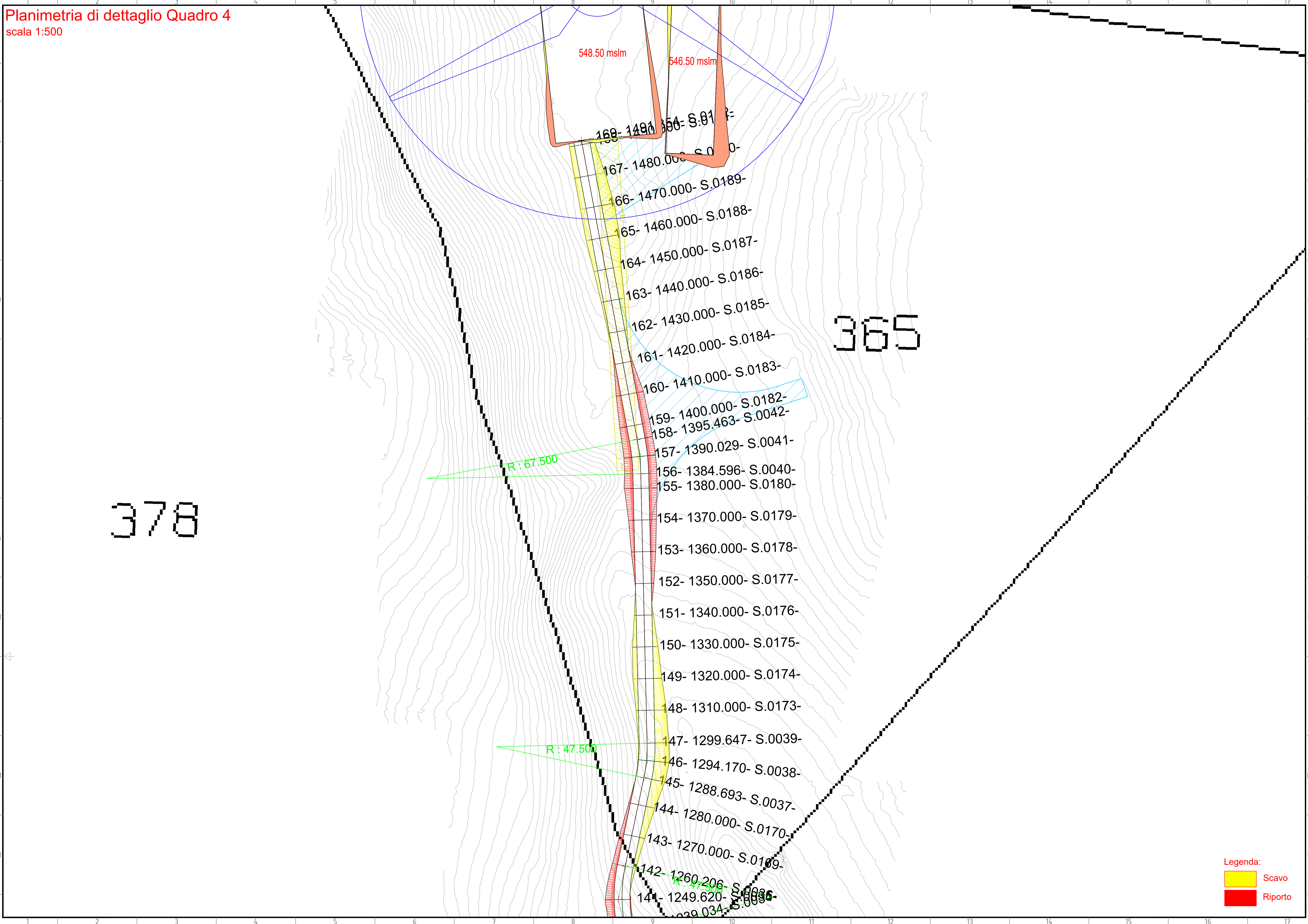


Legenda:
Scavo
Riporto

43

16

Planimetria di dettaglio Quadro 4
scala 1:500



548.50 mslm
546.50 mslm

169- 1491.390- S.0181-
168- 1480.000- S.0180-

167- 1480.000- S.0180-
166- 1470.000- S.0189-

165- 1460.000- S.0188-
164- 1450.000- S.0187-

163- 1440.000- S.0186-
162- 1430.000- S.0185-

161- 1420.000- S.0184-
160- 1410.000- S.0183-

159- 1400.000- S.0182-
158- 1395.463- S.0042-

157- 1390.029- S.0041-
156- 1384.596- S.0040-

155- 1380.000- S.0180-
154- 1370.000- S.0179-

153- 1360.000- S.0178-
152- 1350.000- S.0177-

151- 1340.000- S.0176-
150- 1330.000- S.0175-

149- 1320.000- S.0174-
148- 1310.000- S.0173-

147- 1299.647- S.0039-
146- 1294.170- S.0038-

145- 1288.693- S.0037-
144- 1280.000- S.0170-

143- 1270.000- S.0169-
142- 1260.206- S.0036-

141- 1249.620- S.0035-
140- 1240.034- S.0034-

R: 67.500



R: 47.500

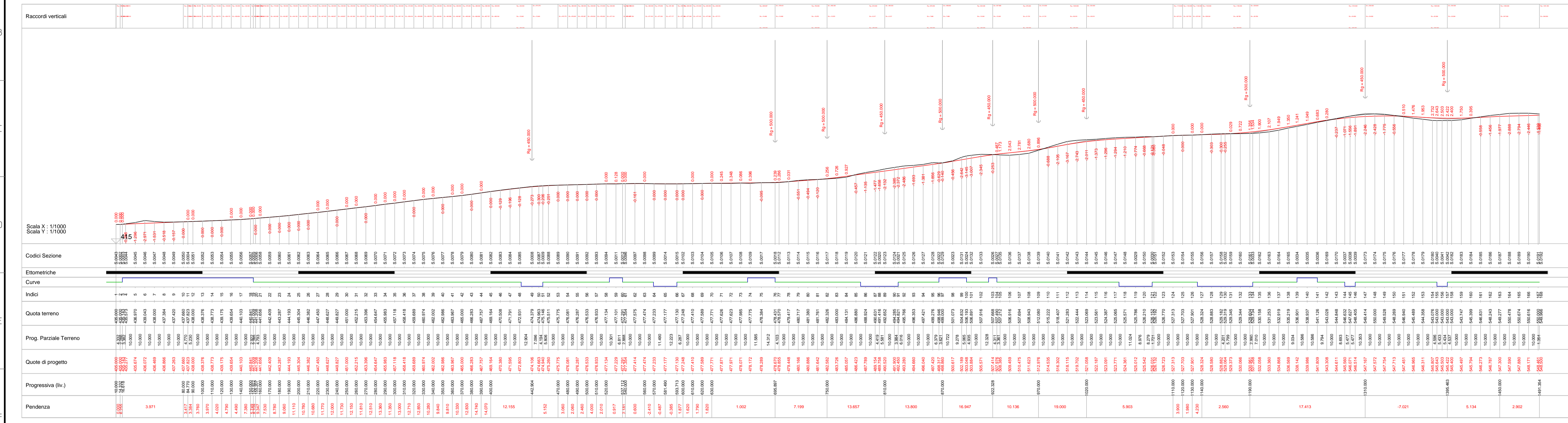
378

365

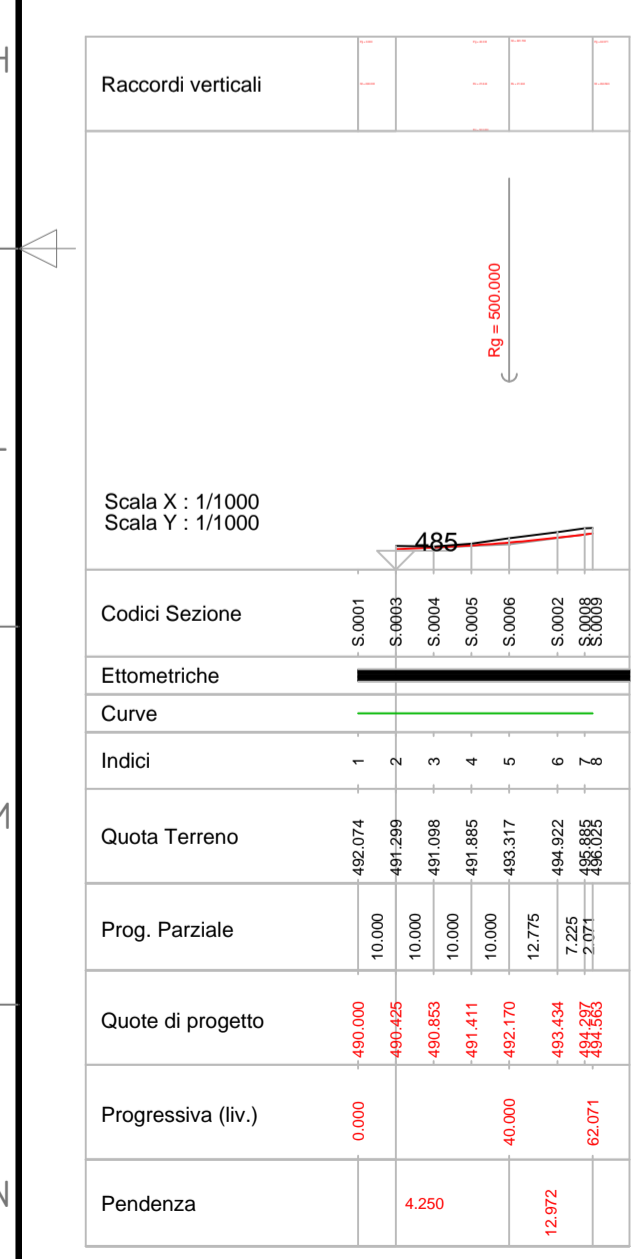
Legenda:
Scavo
Riporto

Profilo stradale
scala 1:2000

Legenda:
 Profilo di progetto
 Profilo terreno

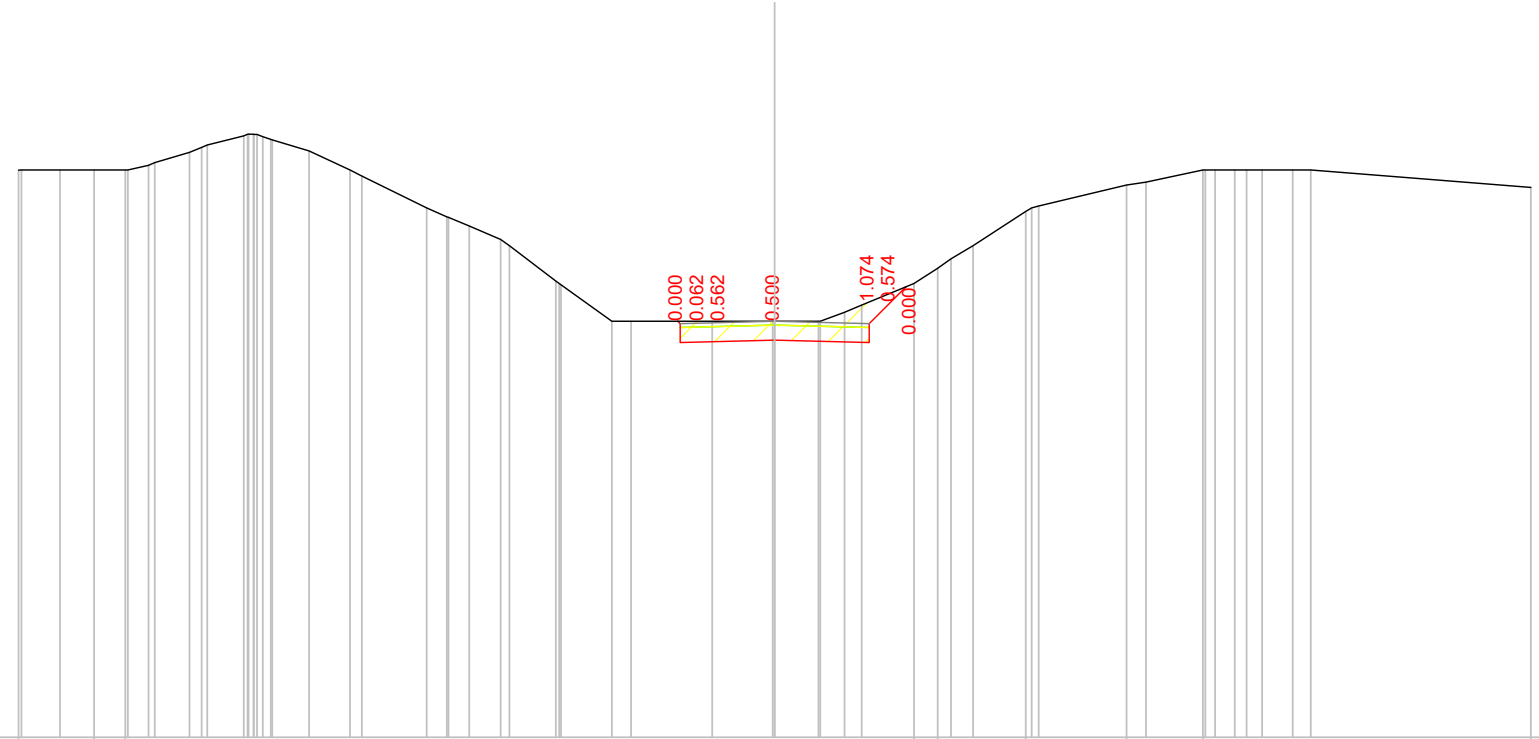
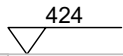


Profilo stradale braccetto T02
scala 1:2000



Indice : 2
 Progressiva : 10.000
 Codice : S.0043

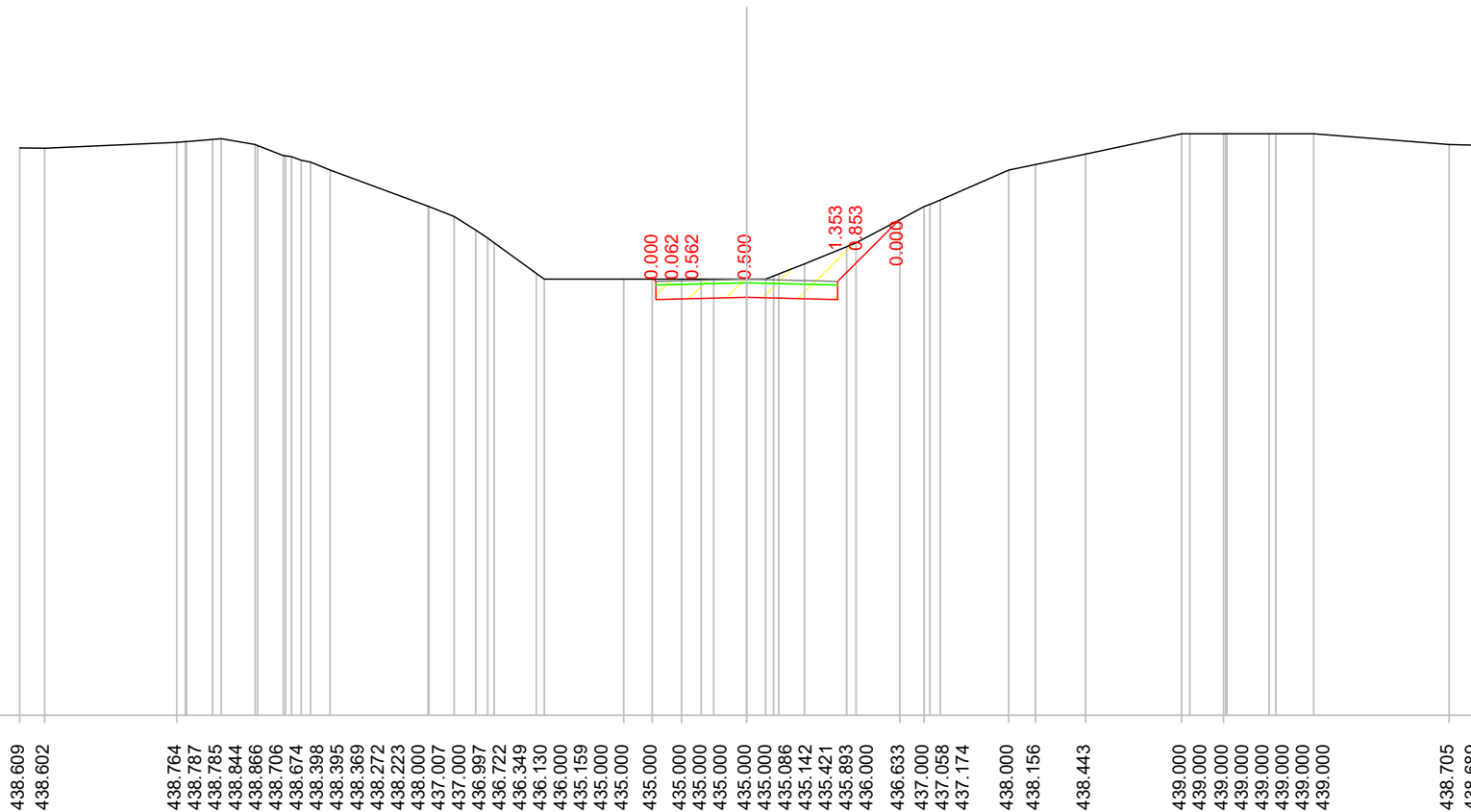
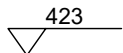
Scala : 1/200



| | | | | | | | | | | | | | | | | | | | | | | | | | | | | | | | | | | | | | | | | | | | | | | | | | | | | | | |
|------------------|--|---------|---------|---------|---------|---------|---------|---------|---------|---------|---------|---------|---------|---------|---------|---------|---------|---------|---------|---------|---------|---------|---------|---------|---------|---------|---------|---------|---------|---------|---------|---------|---------|---------|---------|---------|---------|---------|---------|---------|---------|---------|---------|---------|---------|---------|---------|---------|---------|---------|---------|---------|---------|---------|
| Quote Terreno | | 438.997 | 439.000 | 439.000 | 439.000 | 439.000 | 439.124 | 439.196 | 439.466 | 439.600 | 439.661 | 439.905 | 439.945 | 439.951 | 439.946 | 439.942 | 439.939 | 439.884 | 439.812 | 439.797 | 439.504 | 439.000 | 438.842 | 438.000 | 437.763 | 437.750 | 437.518 | 437.163 | 437.000 | 436.063 | 436.000 | 435.966 | 435.000 | 435.000 | 435.000 | 435.000 | 435.240 | 435.430 | 436.000 | 436.403 | 436.650 | 437.000 | 437.904 | 438.000 | 438.050 | 438.602 | 438.682 | 439.000 | 439.000 | 439.000 | 439.000 | 439.000 | 439.000 | 438.538 |
| Quotedi Progetto | | | | | | | | | | | | | | | | | | | | | | | | | | | | | | | | | | | | | | | | | | | | | | | | | | | | | | |
| Parziali | | | | | | | | | | | | | | | | | | | | | | | | | | | | | | | | | | | | | | | | | | | | | | | | | | | | | | |

Indice : 3
 Progressiva : 14.332
 Codice : S.0002

Scala : 1/200



0.000
 0.062
 0.562
 0.500
 1.353
 0.853
 0.000

Quote Terreno

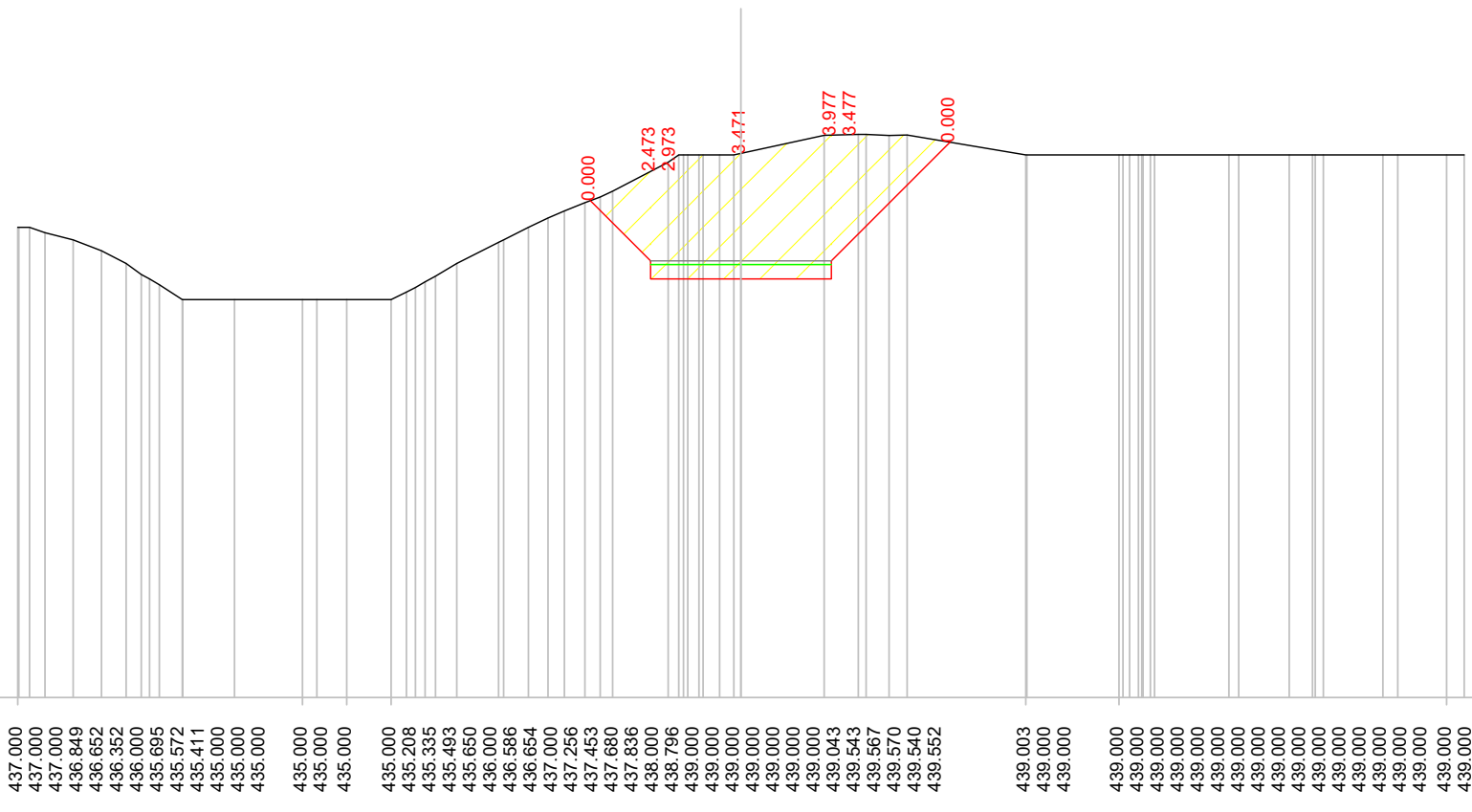
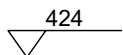
Quote di Progetto

Parziali

0.000
 2.500
 2.500
 0.000
 0.1.679

Indice : 7
 Progressiva : 40.000
 Codice : S.0046

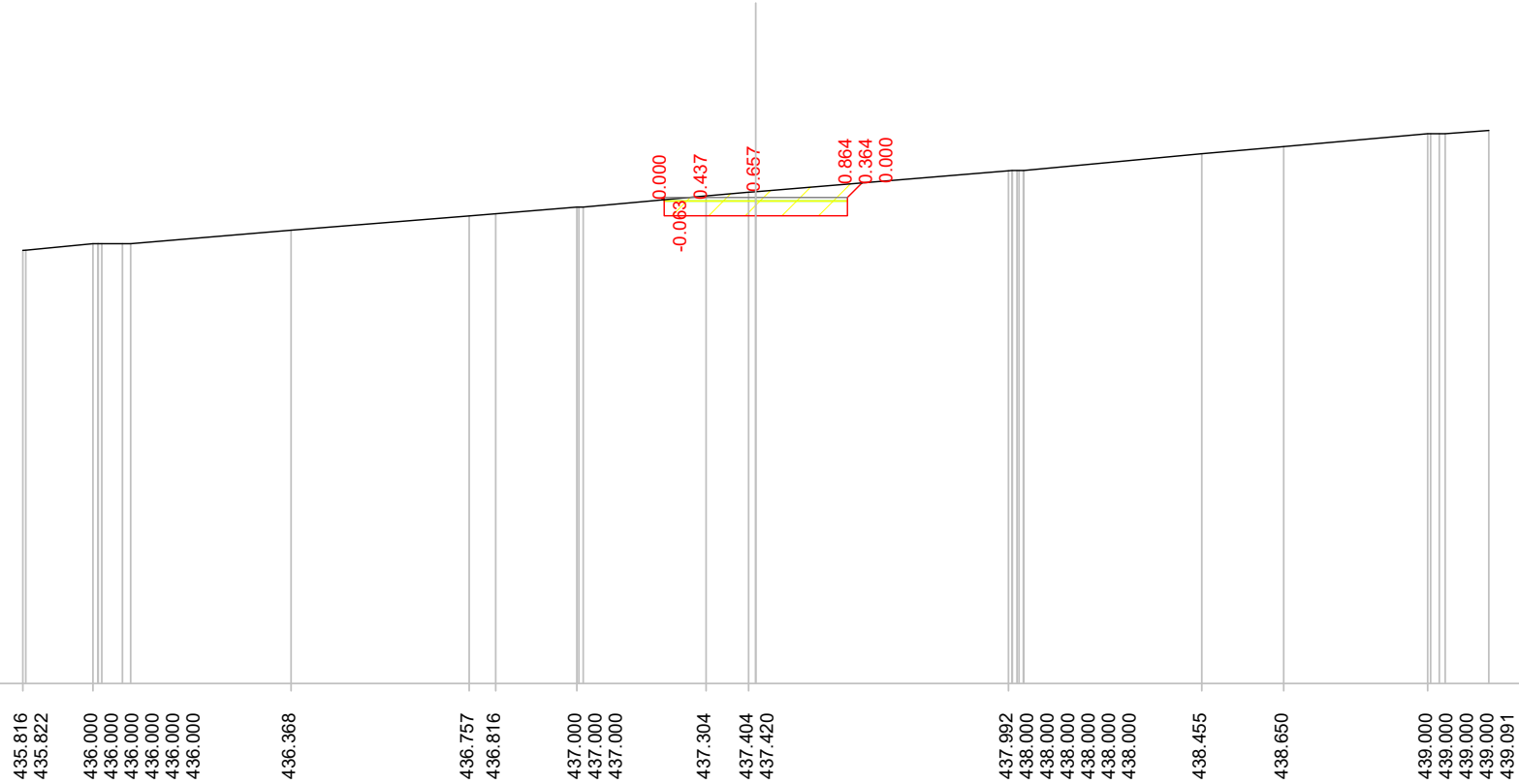
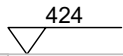
Scala : 1/200



| | | | | | | | | | | | | | | | | | | | | | | | | | | | | | | | | | | | | | | | | | | | | | | | | | | | | | |
|------------------|--|---------|---------|---------|---------|---------|---------|---------|---------|---------|---------|---------|---------|---------|---------|---------|---------|---------|---------|---------|---------|---------|---------|---------|---------|---------|---------|---------|---------|---------|---------|---------|---------|---------|---------|---------|---------|---------|---------|---------|---------|---------|---------|---------|---------|---------|---------|---------|---------|---------|---------|---------|---------|
| Quote Terreno | | 437.000 | 437.000 | 437.000 | 436.849 | 436.652 | 436.352 | 436.000 | 435.695 | 435.572 | 435.411 | 435.000 | 435.000 | 435.000 | 435.000 | 435.000 | 435.000 | 435.000 | 435.000 | 435.000 | 435.000 | 435.000 | 435.000 | 435.000 | 435.000 | 435.000 | 435.000 | 435.000 | 435.000 | 435.000 | 435.000 | 435.000 | 435.000 | 435.000 | 435.000 | 435.000 | 435.000 | 435.000 | 435.000 | 435.000 | 435.000 | 435.000 | 435.000 | 435.000 | 435.000 | 435.000 | 435.000 | 435.000 | 435.000 | 435.000 | 435.000 | 435.000 | 435.000 |
| Quotedi Progetto | | | | | | | | | | | | | | | | | | | | | | | | | | | | | | | | | | | | | | | | | | | | | | | | | | | | | |
| Parziali | | | | | | | | | | | | | | | | | | | | | | | | | | | | | | | | | | | | | | | | | | | | | | | | | | | | | |

Indice : 10
 Progressiva : 70.000
 Codice : S.0049

Scala : 1/200



Quote Terreno

435.816
 435.822
 436.000
 436.000
 436.000
 436.000
 436.000
 436.368
 436.757
 436.816
 437.000
 437.000
 437.000
 437.304
 437.404
 437.420
 437.992
 438.000
 438.000
 438.000
 438.000
 438.000
 438.455
 438.650
 439.000
 439.000
 439.000
 439.091

Quotedi Progetto

437.194
 437.200
 437.420
 437.627
 437.660

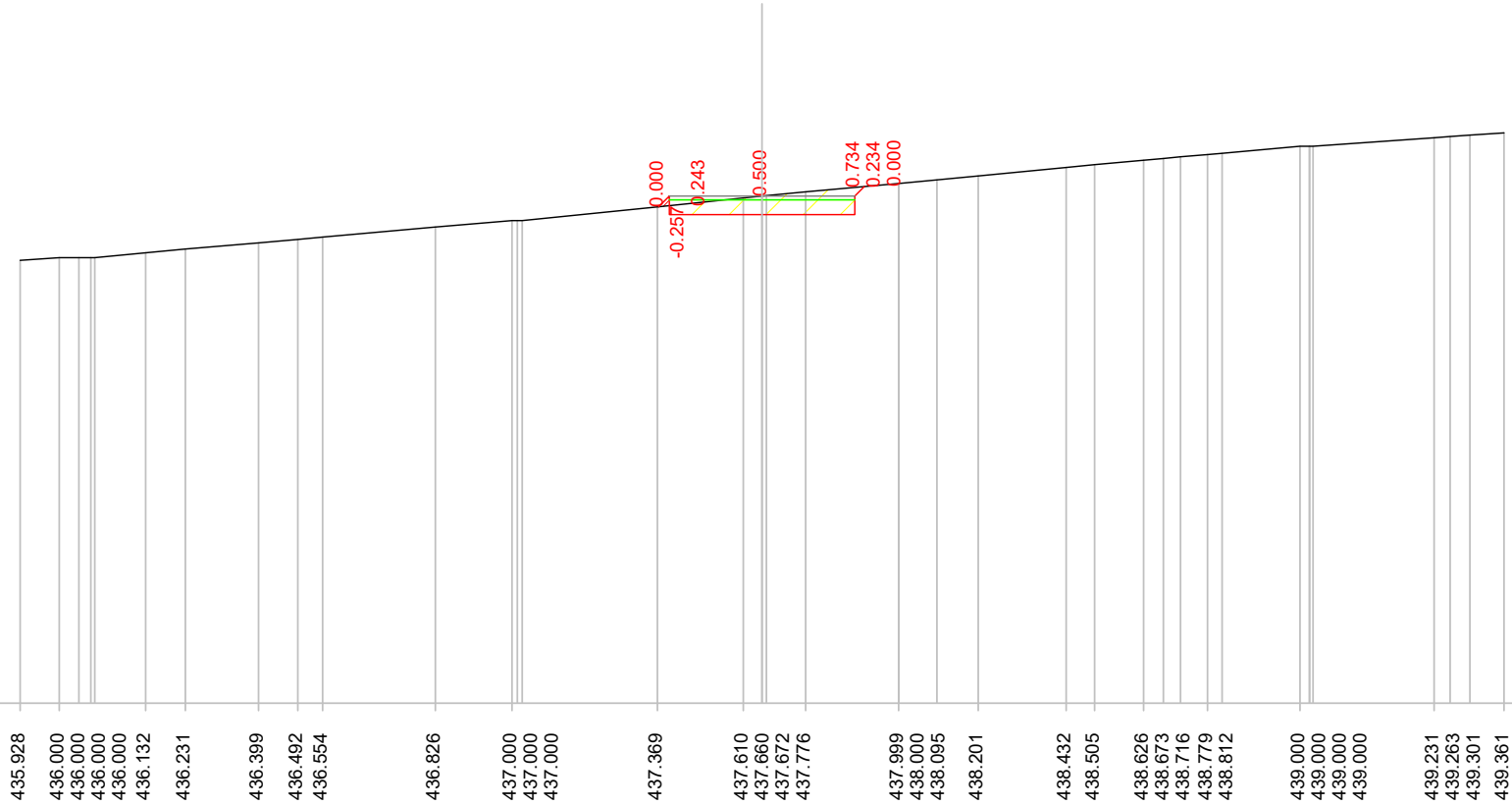
Parziali

0.000
 2.500
 2.500
 0.999

Indice : 11
 Progressiva : 80.000
 Codice : S.0050

Scala : 1/200

424



Quote Terreno

435.928
 436.000
 436.000
 436.000
 436.132
 436.231
 436.399
 436.492
 436.554
 436.826
 437.000
 437.000
 437.000
 437.369
 437.610
 437.660
 437.672
 437.776
 437.999
 438.000
 438.095
 438.201
 438.432
 438.505
 438.626
 438.673
 438.716
 438.779
 438.812
 439.000
 439.000
 439.000
 439.231
 439.263
 439.301
 439.361

Quotedi Progetto

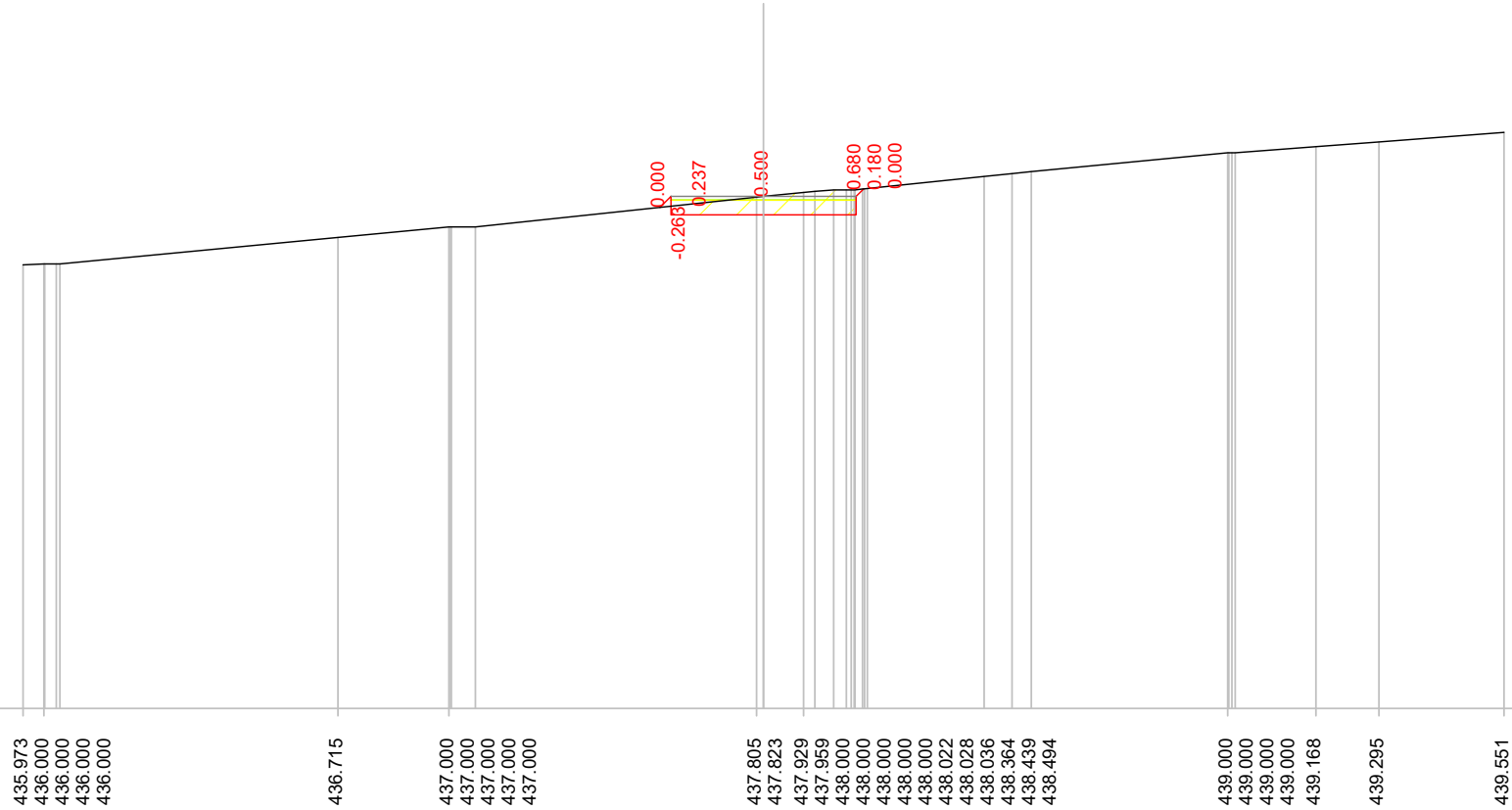
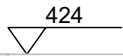
437.373
 437.403
 437.660
 437.894
 437.917

Parziali

0.000
 2.500
 2.500
 0.000

Indice : 12
 Progressiva : 84.770
 Codice : S.0004

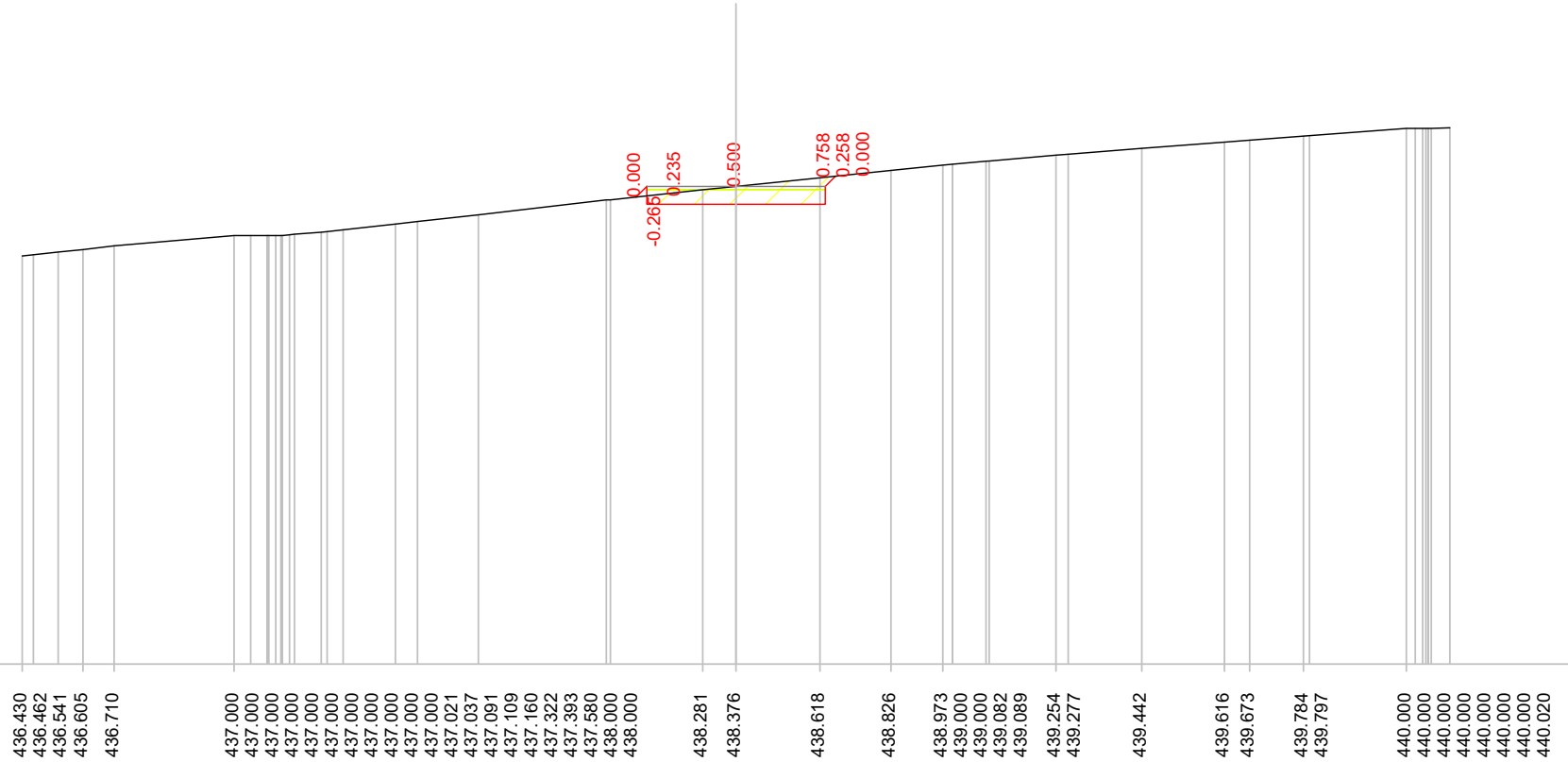
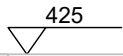
Scala : 1/200



| Quote Terreno | Quotedi Progetto | Parziali |
|---------------|------------------|----------|
| 435.973 | | |
| 436.000 | | |
| 436.000 | | |
| 436.000 | | |
| 436.715 | | |
| 437.000 | | |
| 437.000 | | |
| 437.000 | | |
| 437.000 | | |
| 437.000 | | |
| 437.528 | 437.528 | 0.000 |
| 437.560 | 437.560 | 2.500 |
| 437.805 | | |
| 437.823 | 437.823 | 2.500 |
| 437.929 | | |
| 437.959 | | |
| 438.000 | | |
| 438.000 | 438.003 | 0.000 |
| 438.000 | 438.025 | 0.000 |
| 438.000 | | |
| 438.022 | | |
| 438.028 | | |
| 438.036 | | |
| 438.364 | | |
| 438.439 | | |
| 438.494 | | |
| 439.000 | | |
| 439.000 | | |
| 439.000 | | |
| 439.168 | | |
| 439.295 | | |
| 439.551 | | |

Indice : 14
 Progressiva : 100.000
 Codice : S.0052

Scala : 1/200



Quote Terreno

436.430
 436.462
 436.541
 436.605
 436.710

 437.000
 437.000
 437.000
 437.000
 437.000
 437.000
 437.000
 437.000
 437.000
 437.000
 437.021
 437.037
 437.091
 437.109
 437.160
 437.322
 437.393
 437.580
 438.000
 438.000

 438.281
 438.376

 438.618

 438.826

 438.973
 439.000
 439.000
 439.082
 439.089
 439.254
 439.277

 439.442

 439.616
 439.673

 439.784
 439.797

 440.000
 440.000
 440.000
 440.000
 440.000
 440.000
 440.020

Quotedi Progetto

438.078
 438.111

 438.376

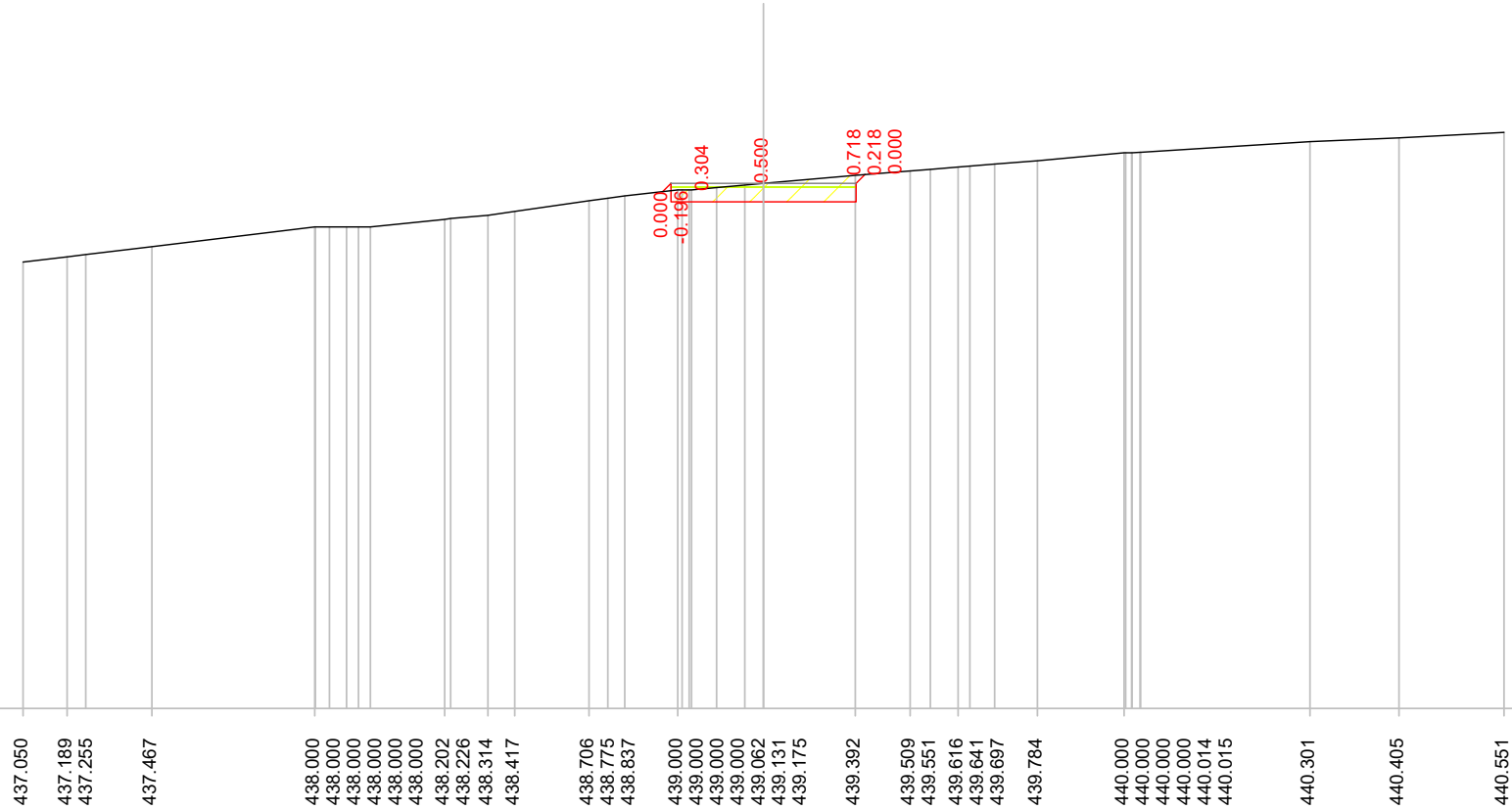
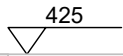
 438.634
 438.664

Parziali

0.000
 2.500
 2.500
 0.000

Indice : 16
 Progressiva : 120.000
 Codice : S.0054

Scala : 1/200



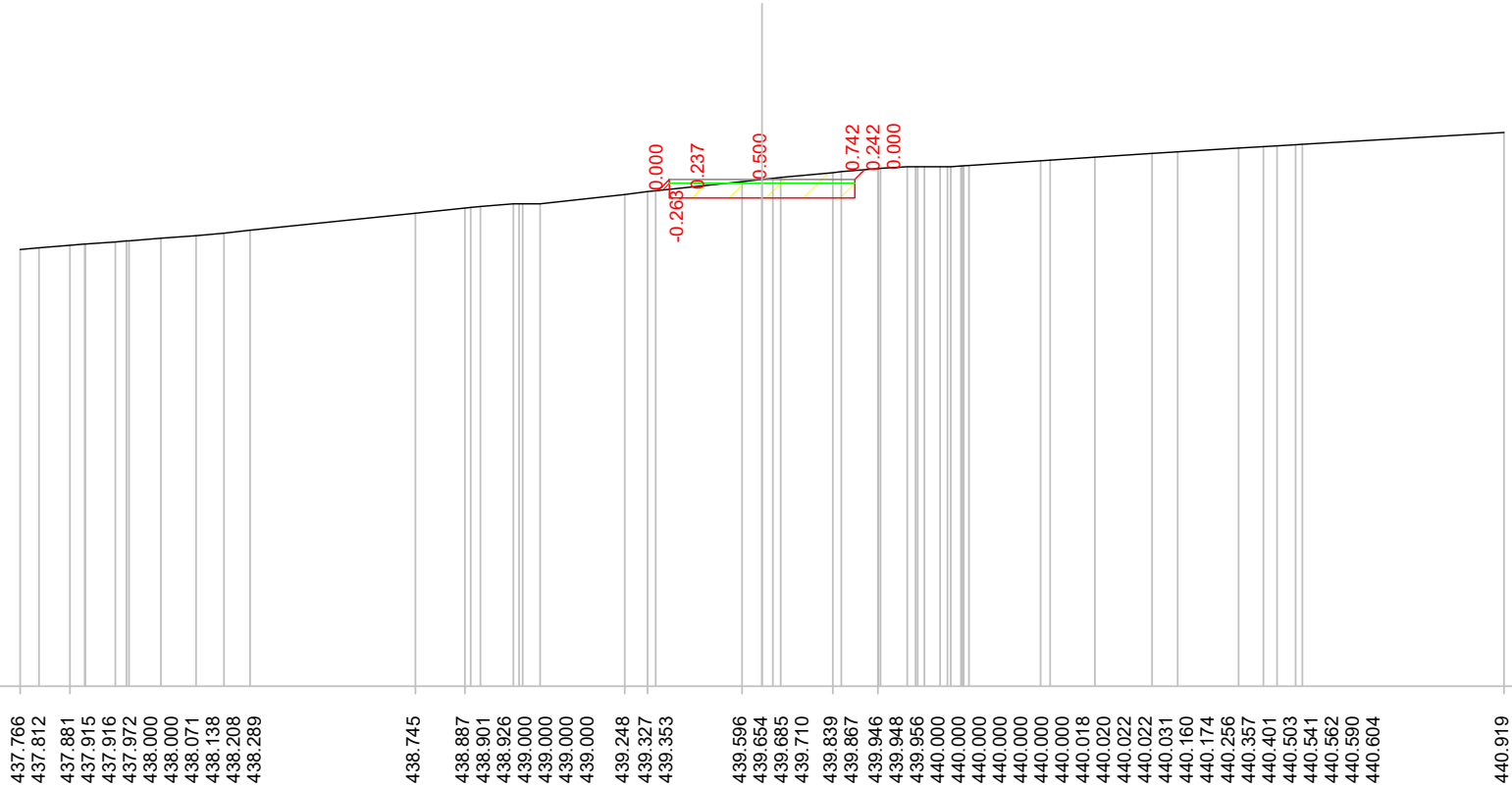
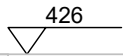
Quote Terreno

Quote di Progetto

Parziali

Indice : 17
 Progressiva : 130.000
 Codice : S.0055

Scala : 1/200



0.000
 -0.268
 0.237
 0.500
 0.742
 0.242
 0.000

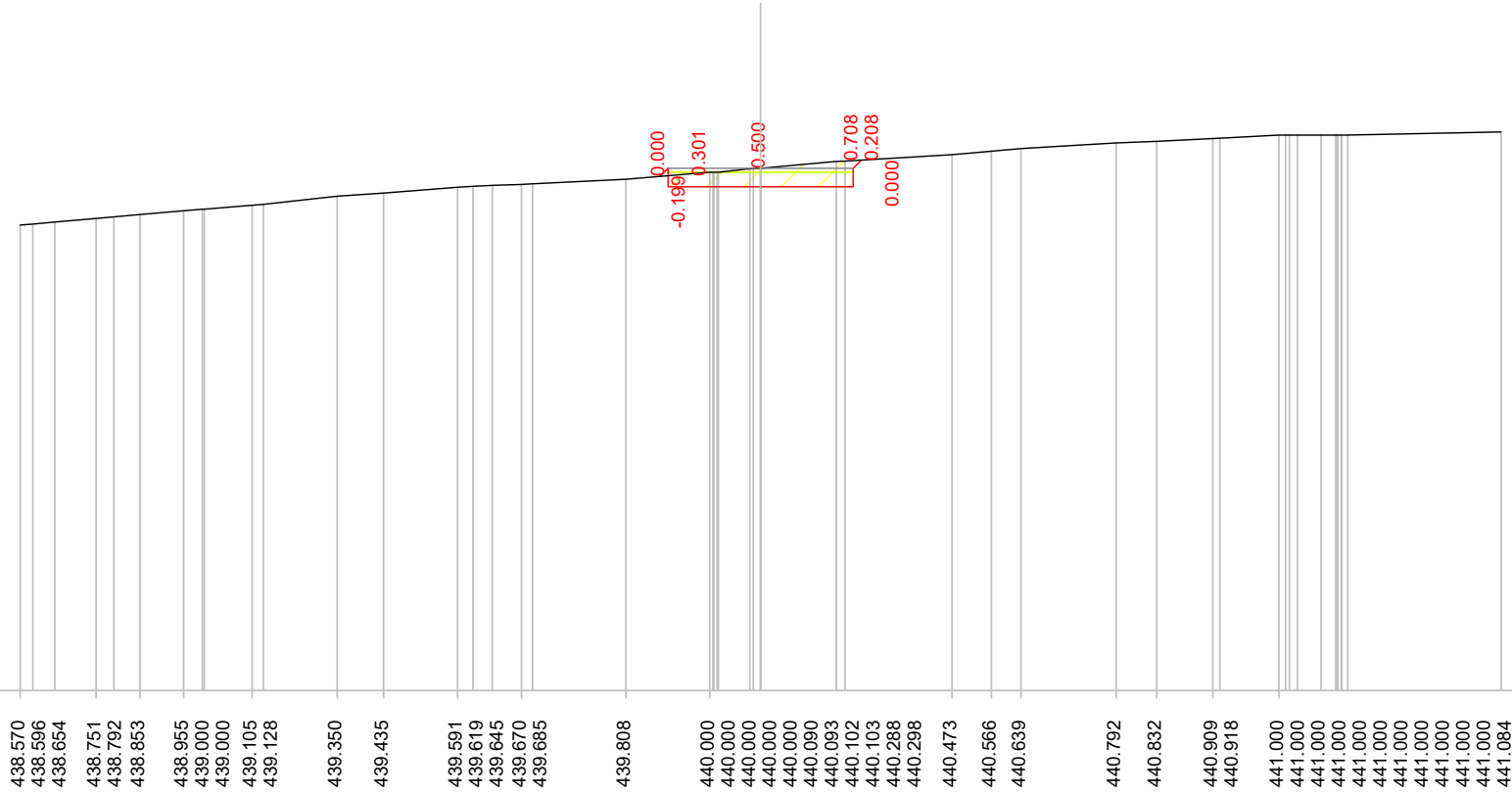
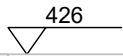
Quote Terreno

Quotedi Progetto

Parziali

Indice : 18
 Progressiva : 140.000
 Codice : S.0056

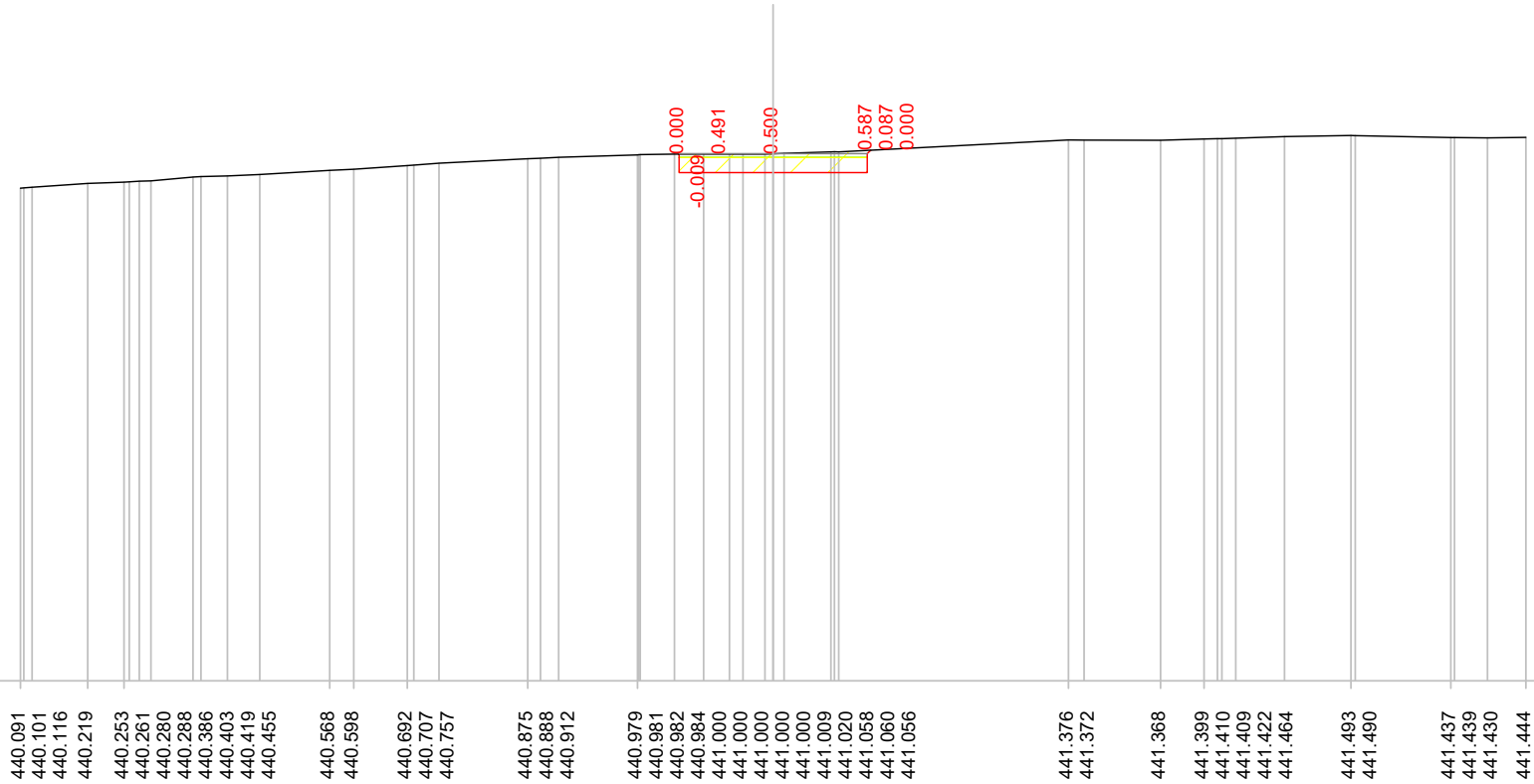
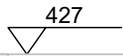
Scala : 1/200



| | | | | | | | |
|------------------|---|--|--------------------|-------|-------|--------------------|--|
| Quote Terreno | 438.570 438.596 438.654 438.751 438.792 438.853 438.955 439.000 439.105 439.128 439.350 439.435 439.591 439.619 439.645 439.670 439.685 439.808 440.000 440.000 440.000 440.000 440.090 440.093 440.102 440.103 440.288 440.298 440.473 440.566 440.639 440.792 440.832 440.909 440.918 441.000 441.000 441.000 441.000 441.000 441.000 441.000 441.000 441.000 441.084 | | 439.886 439.904 | 2.500 | 2.500 | 440.311 440.324 | |
| Quotedi Progetto | | | | | | | |
| Parziali | | | 0.000 | 2.500 | 0.000 | | |

Indice : 20
 Progressiva : 152.922
 Codice : S.0005

Scala : 1/200



Quote Terreno

440.091
 440.101
 440.116
 440.219
 440.253
 440.261
 440.280
 440.288
 440.386
 440.403
 440.419
 440.455
 440.568
 440.598
 440.692
 440.707
 440.757
 440.875
 440.888
 440.912
 440.979
 440.981
 440.982
 440.984
 441.000
 441.000
 441.000
 441.000
 441.009
 441.020
 441.058
 441.060
 441.056
 441.376
 441.372
 441.368
 441.399
 441.410
 441.409
 441.422
 441.464
 441.493
 441.490
 441.437
 441.439
 441.430
 441.444

Quote di Progetto

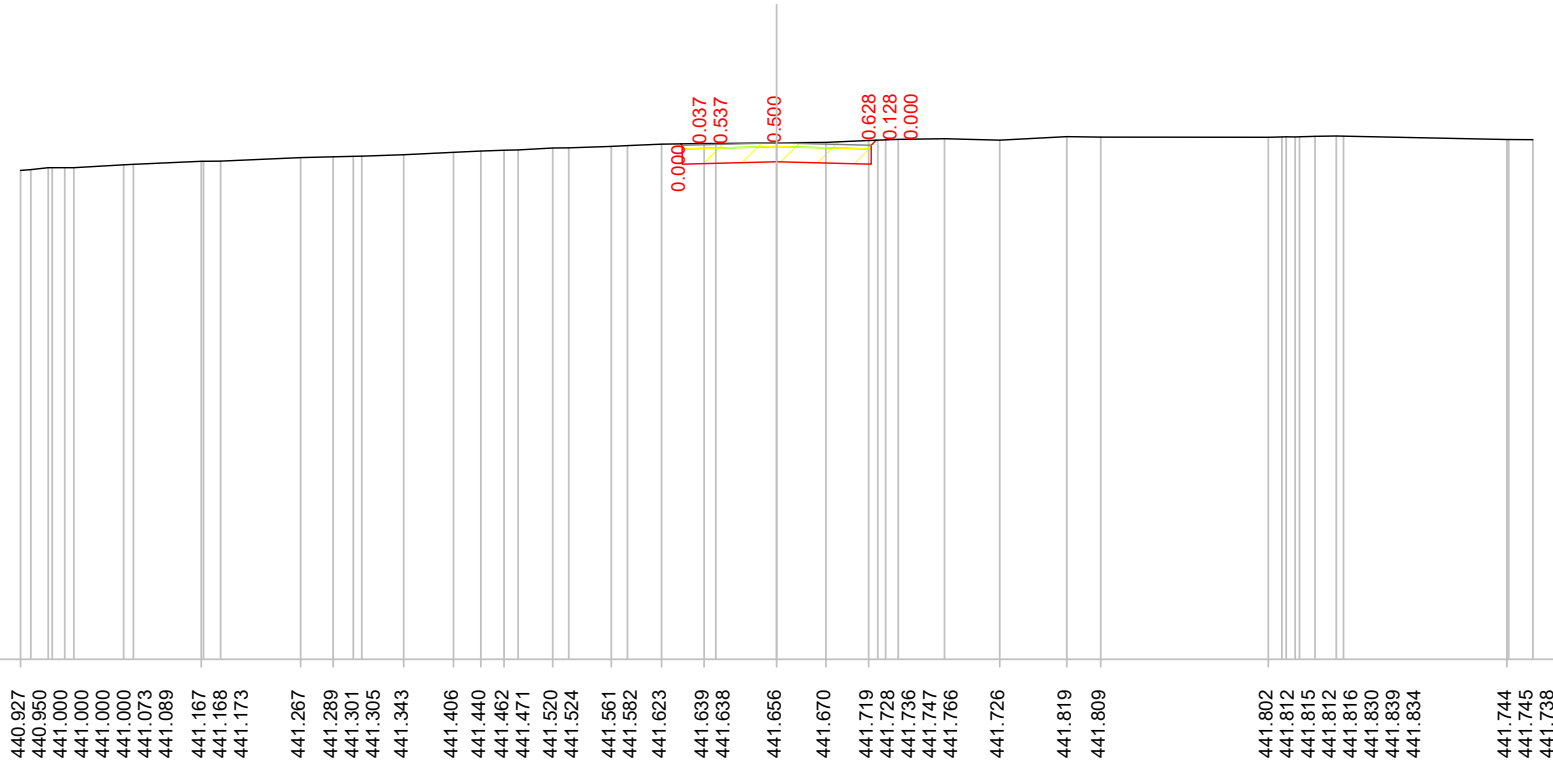
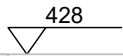
441.000
 441.000
 441.009
 441.096
 441.101

Parziali

0.000
 2.500
 2.500
 0.092

Indice : 22
 Progressiva : 160.000
 Codice : S.0058

Scala : 1/200



0.000
 0.037
 0.537
 0.500
 0.628
 0.128
 0.000

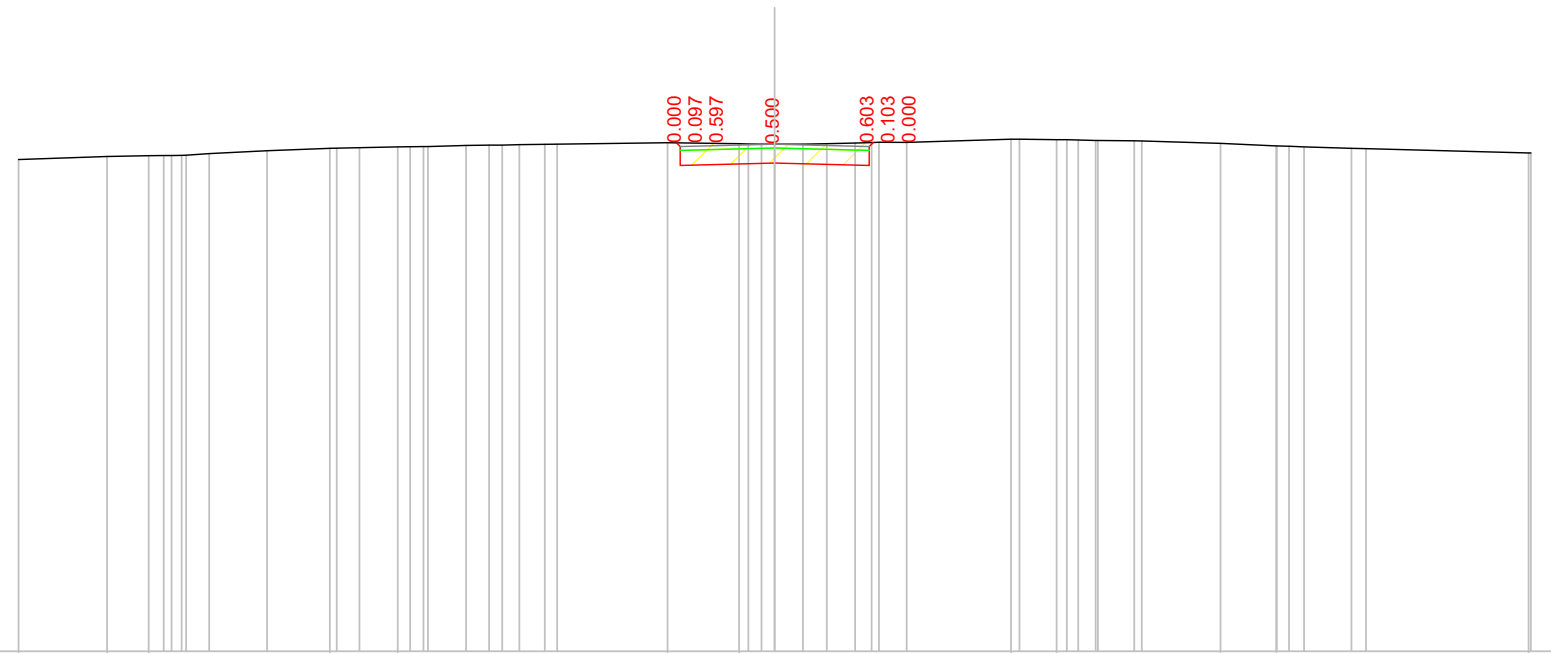
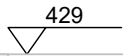
Quote Terreno

Quote di Progetto

Parziali

Indice : 23
 Progressiva : 170.000
 Codice : S.0059

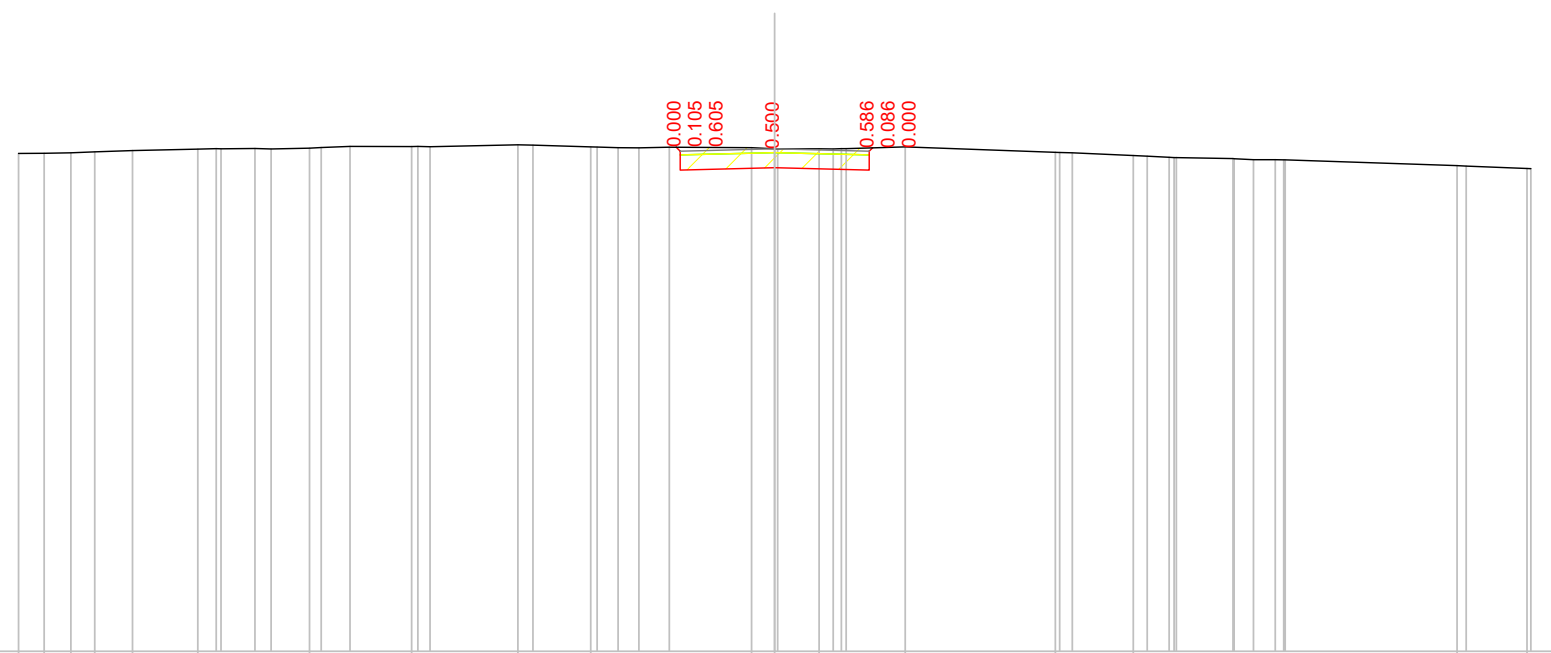
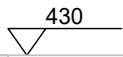
Scala : 1/200



| | | | | | | | | | | | | | | | | | | | | | | | | | | | | | | | | | | | | | | | | | | | | | | | | | | | | |
|------------------|--|---------|---------|---------|---------|---------|---------|---------|---------|---------|---------|---------|---------|---------|---------|---------|---------|---------|---------|---------|---------|---------|---------|---------|---------|---------|---------|---------|---------|---------|---------|---------|---------|---------|---------|---------|---------|---------|---------|---------|---------|---------|---------|---------|---------|---------|---------|---------|---------|---------|---------|---------|
| Quote Terreno | | 442.002 | 442.083 | 442.105 | 442.107 | 442.108 | 442.115 | 442.120 | 442.162 | 442.236 | 442.302 | 442.303 | 442.316 | 442.338 | 442.344 | 442.344 | 442.346 | 442.376 | 442.384 | 442.386 | 442.397 | 442.405 | 442.409 | 442.448 | 442.422 | 442.413 | 442.409 | 442.409 | 442.410 | 442.423 | 442.441 | 442.451 | 442.461 | 442.458 | 442.540 | 442.539 | 442.529 | 442.526 | 442.521 | 442.509 | 442.508 | 442.498 | 442.494 | 442.431 | 442.364 | 442.364 | 442.354 | 442.340 | 442.299 | 442.293 | 442.179 | 442.176 |
| Quotedi Progetto | | | | | | | | | | | | | | | | | | | | | | | 442.444 | 442.443 | | 442.409 | | 442.450 | 442.454 | | | | | | | | | | | | | | | | | | | | | | | |
| Parziali | | | | | | | | | | | | | | | | | | | | | | | 0.006 | 2.500 | | 2.500 | | 0.000 | | | | | | | | | | | | | | | | | | | | | | | | |

Indice : 24
 Progressiva : 180.000
 Codice : S.0060

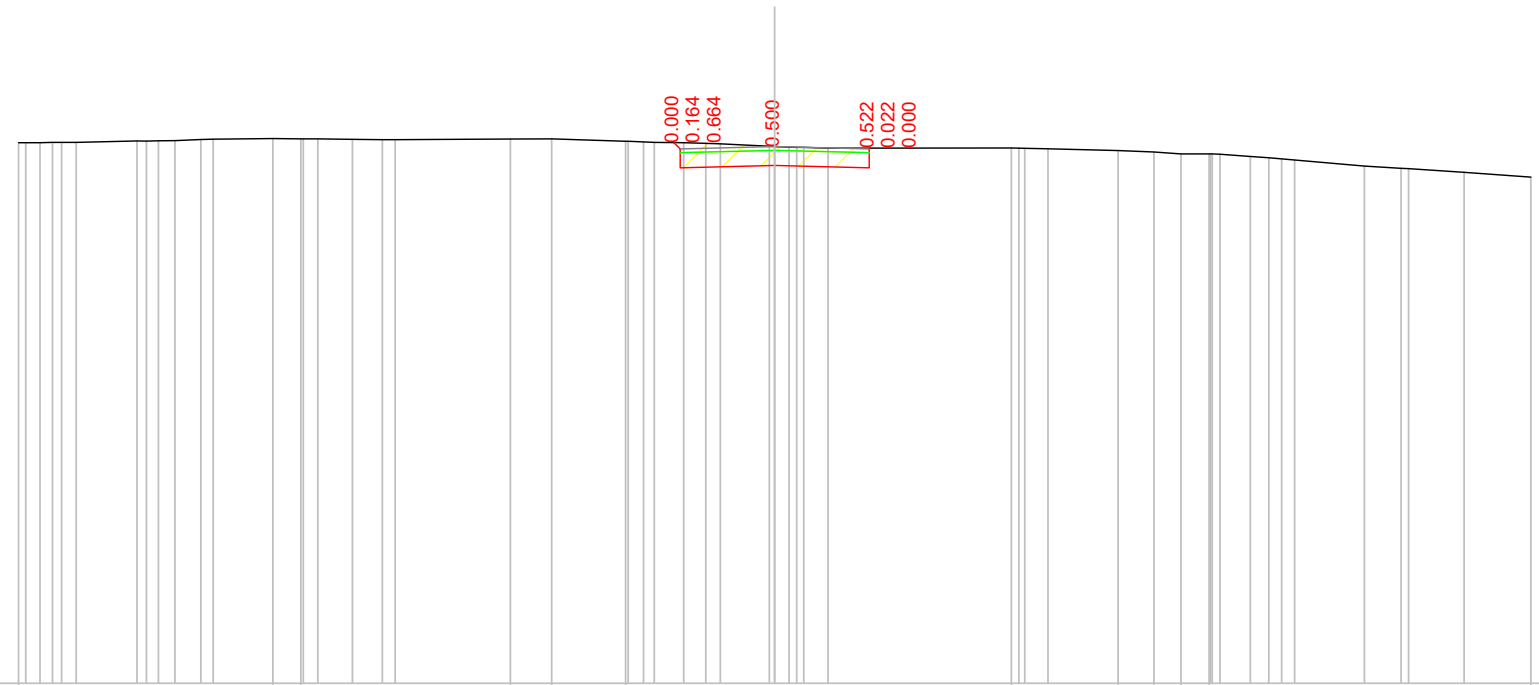
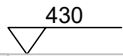
Scala : 1/200



| | | | | | | | | | | | | | | | | | | | | | | | | | | | | | | | | | | | | | | | | | | | | | | | | | | | |
|------------------|--|---------|---------|---------|---------|---------|---------|---------|---------|---------|---------|---------|---------|---------|---------|---------|---------|---------|---------|---------|---------|---------|---------|---------|---------|---------|---------|---------|---------|---------|---------|---------|---------|---------|---------|---------|---------|---------|---------|---------|---------|---------|---------|---------|---------|---------|---------|---------|---------|---------|---------|
| Quote Terreno | | 443.164 | 443.170 | 443.183 | 443.205 | 443.242 | 443.279 | 443.290 | 443.287 | 443.296 | 443.284 | 443.304 | 443.321 | 443.349 | 443.345 | 443.349 | 443.342 | 443.394 | 443.385 | 443.339 | 443.333 | 443.316 | 443.310 | 443.331 | 443.315 | 443.287 | 443.283 | 443.285 | 443.284 | 443.290 | 443.292 | 443.339 | 443.193 | 443.190 | 443.179 | 443.111 | 443.091 | 443.061 | 443.056 | 443.055 | 443.027 | 443.026 | 443.000 | 443.000 | 442.996 | 442.996 | 442.995 | 442.841 | 442.829 | 442.767 | 442.764 |
| Quotedi Progetto | | | | | | | | | | | | | | | | | | | | | | | | 443.330 | 443.329 | | 443.287 | | 443.310 | 443.313 | | | | | | | | | | | | | | | | | | | | | |
| Parziali | | | | | | | | | | | | | | | | | | | | | | | | 0.006 | 2.500 | | 2.500 | | 0.089 | | | | | | | | | | | | | | | | | | | | | | |

Indice : 25
 Progressiva : 190.000
 Codice : S.0061

Scala : 1/200

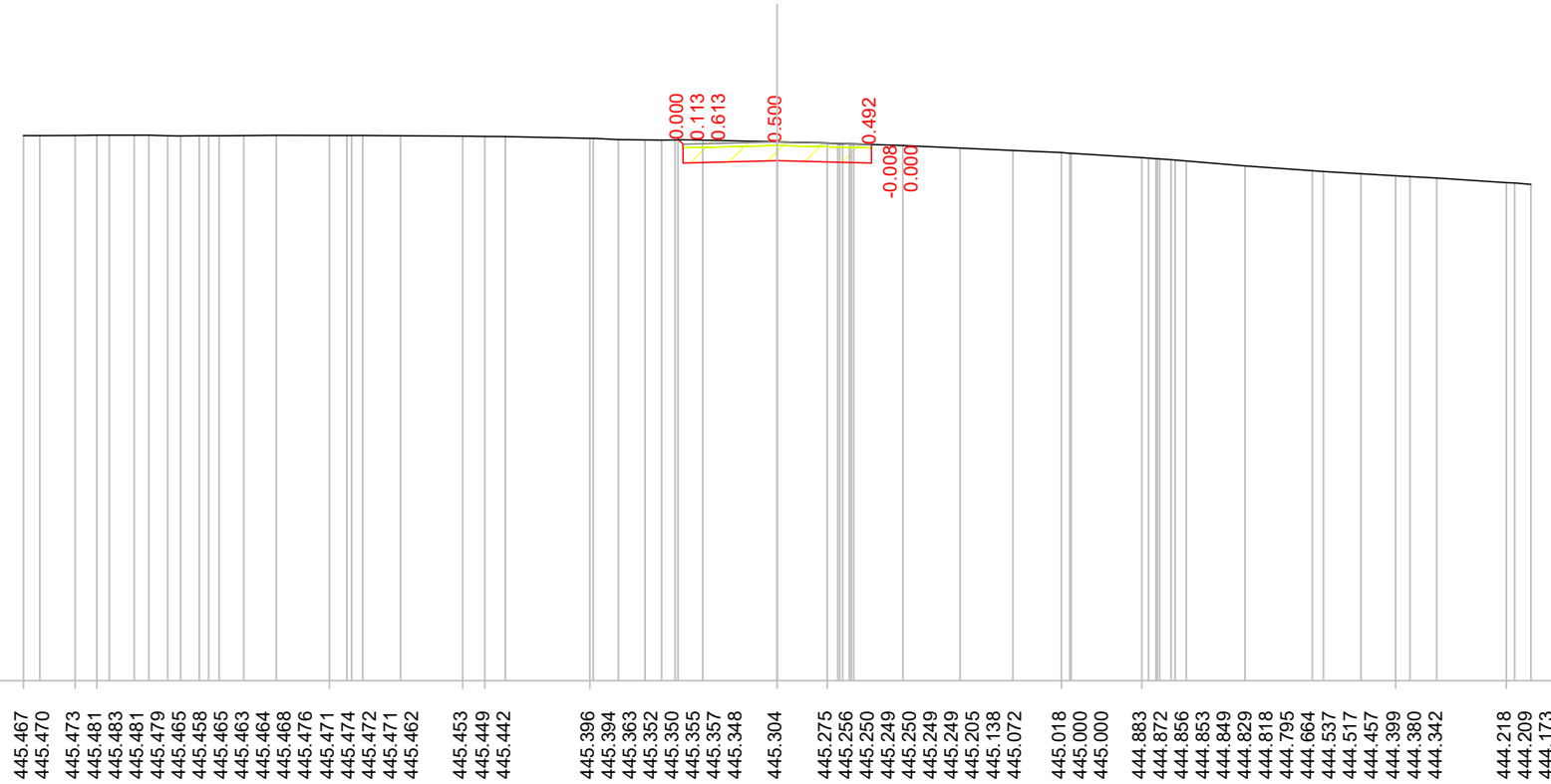
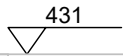


0.000
 0.164
 0.664
 0.500
 0.522
 0.022
 0.000

| | | | | | | | |
|------------------|---|---|--------------------|---|--|--|---------|
| Quote Terreno | 1 | 444.296 444.296 444.295 444.301 444.305 444.303 444.339 444.338 444.343 444.347 444.380 444.388 444.404 444.396 444.395 444.398 444.382 444.375 444.373 | 444.392 444.395 | 444.334 444.332 444.314 444.304 444.293 444.276 444.264 444.200 444.193 444.175 444.174 444.170 444.151 | 444.157 444.149 444.146 444.135 | 444.086 444.048 444.000 444.000 444.000 444.000 444.000 443.990 443.931 443.898 443.868 443.836 443.677 443.618 443.609 443.512 | 443.385 |
| Quotedi Progetto | | | | 444.297 444.294 | 444.193 | 444.152 444.152 | |
| Parziali | | | | 0.066 2.500 | 2.500 | 0.022 | |

Indice : 26
 Progressiva : 200.000
 Codice : S.0062

Scala : 1/200

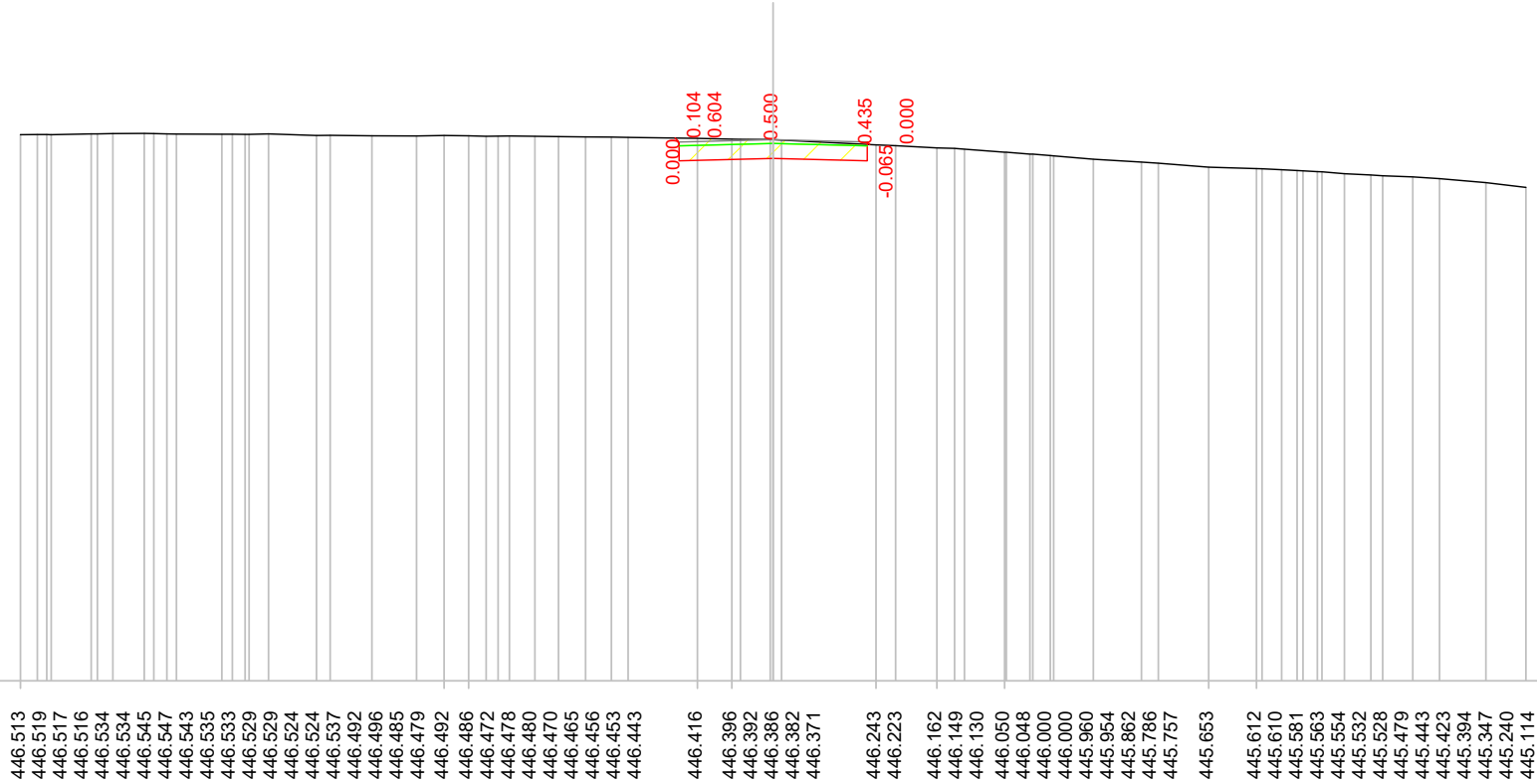


| | | | | | | | | | | | | | | | | | | | | | | | | | | | | | | | | | | | | | | | | | | | | | | | | | | | | | | | | | | | | | | | |
|-------------------|--|---------|---------|---------|---------|---------|---------|---------|---------|---------|---------|---------|---------|---------|---------|---------|---------|---------|---------|---------|---------|---------|---------|---------|---------|---------|---------|---------|---------|---------|---------|---------|---------|---------|---------|---------|---------|---------|---------|---------|---------|---------|---------|---------|---------|---------|---------|---------|---------|---------|---------|---------|---------|---------|---------|---------|---------|---------|---------|---------|---------|---------|---------|
| Quote Terreno | | 445.467 | 445.470 | 445.473 | 445.481 | 445.483 | 445.481 | 445.479 | 445.465 | 445.458 | 445.465 | 445.463 | 445.464 | 445.468 | 445.476 | 445.471 | 445.474 | 445.472 | 445.471 | 445.462 | 445.453 | 445.449 | 445.442 | 445.396 | 445.394 | 445.363 | 445.352 | 445.350 | 445.355 | 445.357 | 445.348 | 445.304 | 445.275 | 445.256 | 445.250 | 445.249 | 445.250 | 445.249 | 445.249 | 445.205 | 445.138 | 445.072 | 445.018 | 445.000 | 445.000 | 444.883 | 444.872 | 444.856 | 444.853 | 444.849 | 444.829 | 444.818 | 444.795 | 444.664 | 444.537 | 444.517 | 444.457 | 444.399 | 444.380 | 444.342 | 444.218 | 444.209 | 444.173 |
| Quote di Progetto | | | | | | | | | | | | | | | | | | | | | | | | | | | | 445.356 | 445.355 | | | | | | | | | | | | | | | | | | | | | | | | | | | | | | | | | | |
| Parziali | | | | | | | | | | | | | | | | | | | | | | | | | | | | 0.006 | 2.500 | | | | | | | | | | | | | | | | | | | | | | | | | | | | | | | | | | |

Indice : 27
 Progressiva : 210.000
 Codice : S.0063

Scala : 1/200

432



Quote Terreno

446.513
 446.519
 446.517
 446.516
 446.534
 446.534
 446.545
 446.547
 446.543
 446.535
 446.533
 446.529
 446.529
 446.524
 446.524
 446.537
 446.492
 446.496
 446.485
 446.479
 446.492
 446.486
 446.472
 446.478
 446.480
 446.470
 446.465
 446.456
 446.453
 446.443
 446.416
 446.396
 446.392
 446.386
 446.382
 446.371
 446.243
 446.223
 446.162
 446.149
 446.130
 446.050
 446.048
 446.000
 446.000
 445.960
 445.954
 445.862
 445.786
 445.757
 445.653
 445.612
 445.610
 445.581
 445.563
 445.554
 445.532
 445.528
 445.479
 445.443
 445.423
 445.394
 445.347
 445.240
 445.114

Quotedi Progetto

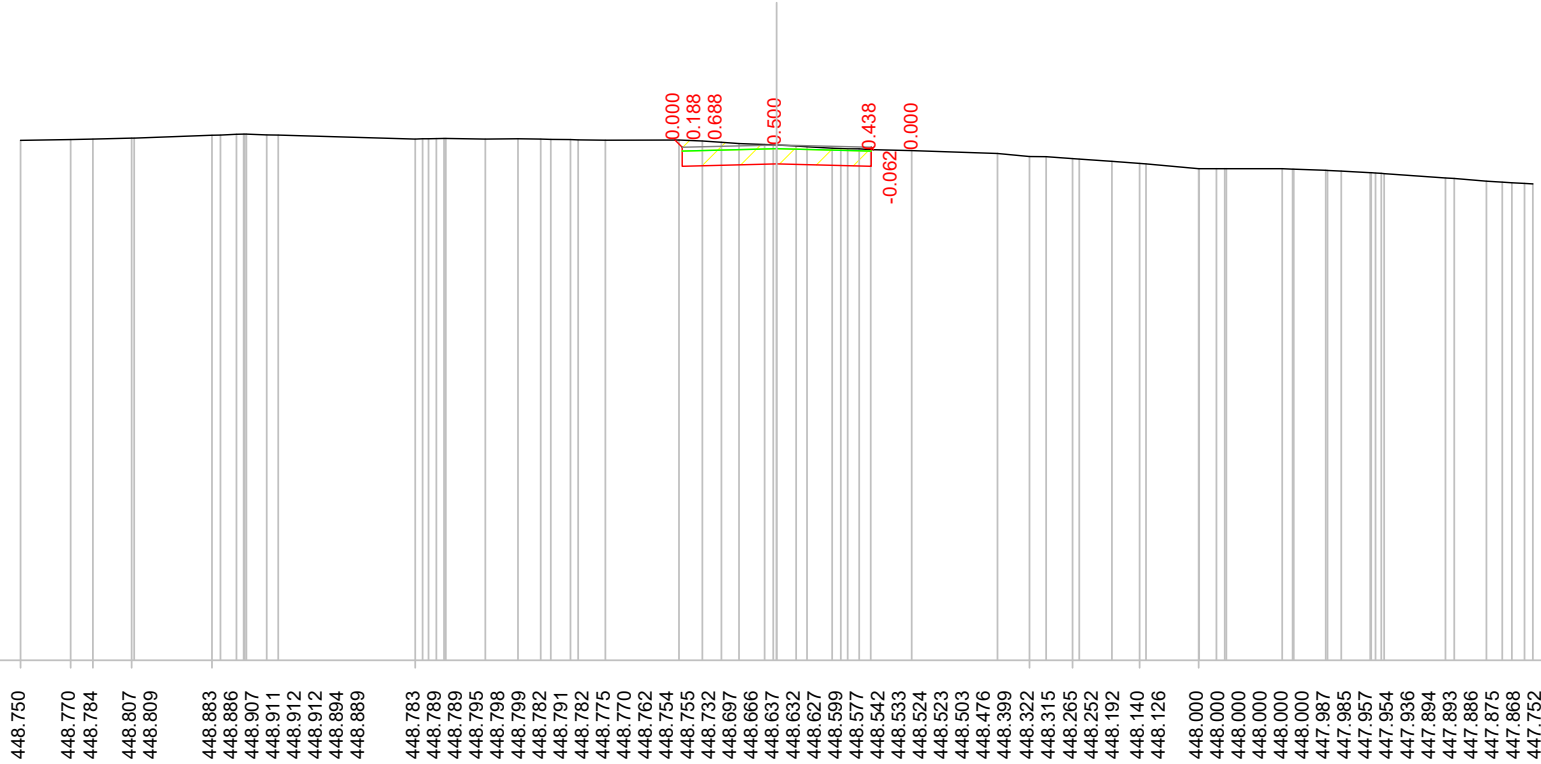
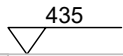
446.425
 446.423
 446.382
 446.255
 446.251

Parziali

0.006
 2.500
 2.500
 0.006

Indice : 29
 Progressiva : 230.000
 Codice : S.0065

Scala : 1/200



Quote Terreno

448.750
 448.770
 448.784
 448.807
 448.809
 448.883
 448.886
 448.907
 448.911
 448.912
 448.894
 448.889
 448.783
 448.789
 448.789
 448.789
 448.795
 448.798
 448.799
 448.782
 448.791
 448.782
 448.775
 448.770
 448.762
 448.754
 448.755
 448.732
 448.697
 448.666
 448.637
 448.632
 448.627
 448.599
 448.577
 448.542
 448.533
 448.524
 448.523
 448.503
 448.476
 448.399
 448.322
 448.315
 448.265
 448.252
 448.192
 448.140
 448.126
 448.000
 448.000
 448.000
 448.000
 448.000
 447.987
 447.985
 447.957
 447.954
 447.936
 447.894
 447.893
 447.886
 447.875
 447.868
 447.752
 447.739
 447.670
 447.642
 447.626
 447.608
 447.599

Quotedi Progetto

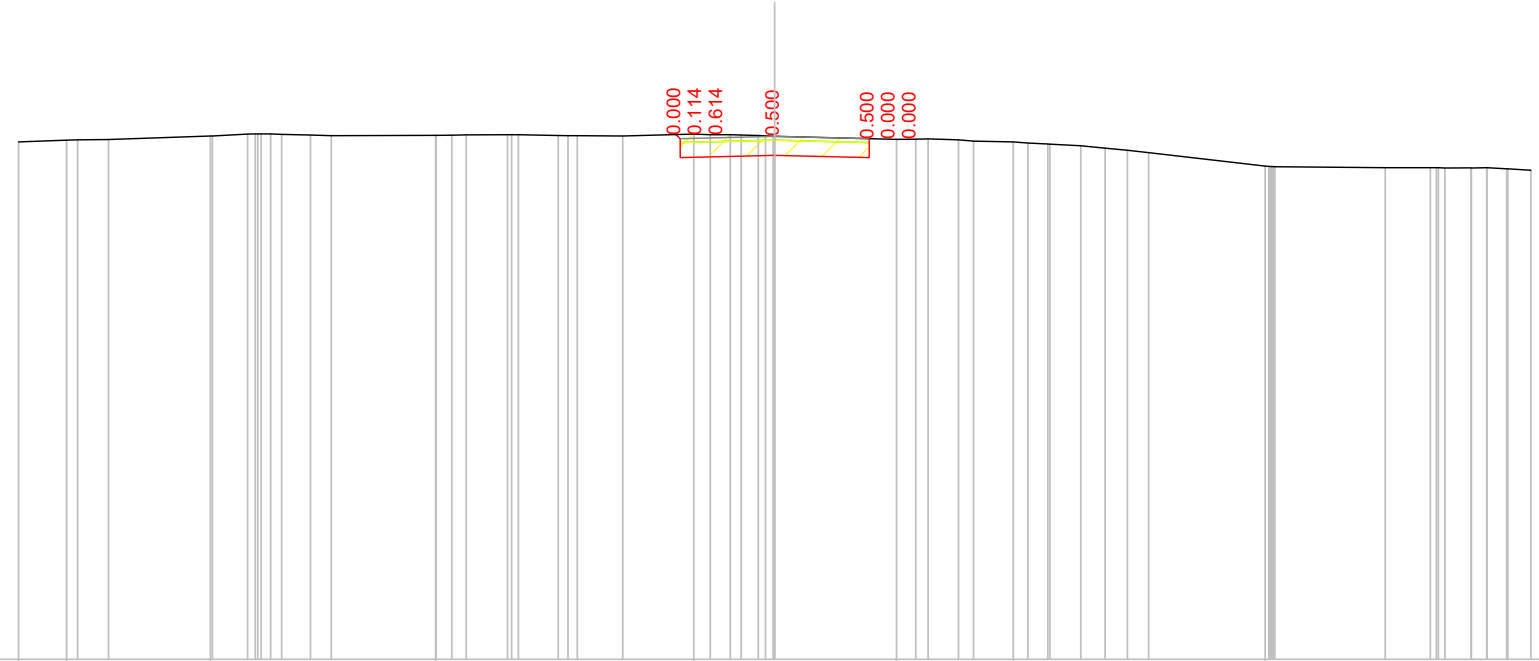
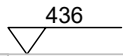
448.755
 448.752
 448.627
 448.503
 448.501

Parziali

0.000
 2.500
 2.500
 0.000

Indice : 30
 Progressiva : 240.000
 Codice : S.0066

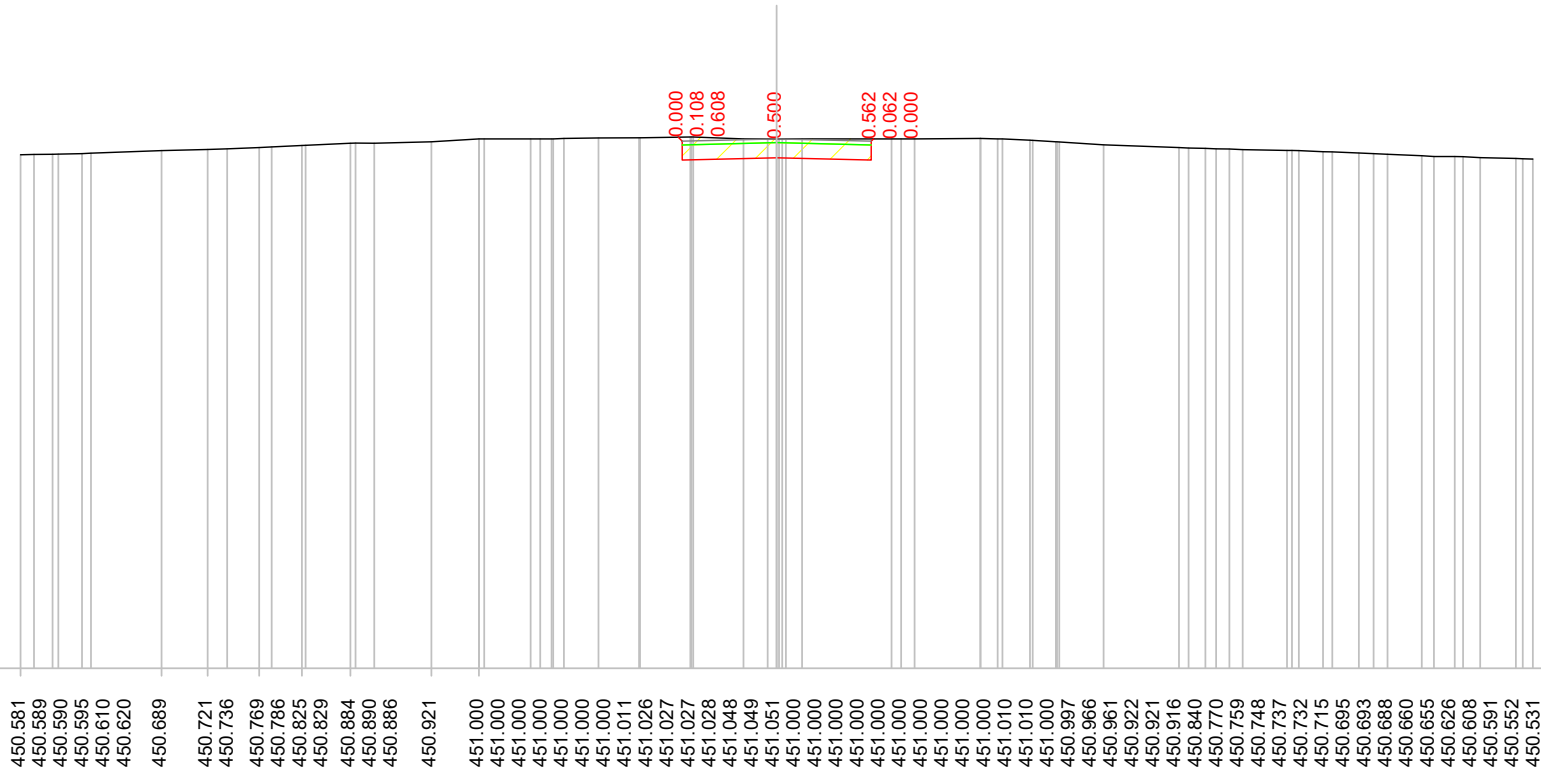
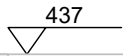
Scala : 1/200



| | | | | | | | | | | | | | | | | | | | | | | | | | | | | | | | | | | | | | | | | | | | | | | | | | | | | | | | | | | | | | | | | | | | | | | | | | |
|------------------|--|---------|---------|---------|---------|--|---------|---------|---------|---------|---------|---------|---------|---------|---------|---------|---------|---------|---------|---------|---------|---------|---------|---------|---------|---------|---------|---------|---------|---------|---------|---------|---------|---------|---------|---------|---------|---------|---------|---------|---------|---------|---------|---------|---------|---------|---------|---------|--|---------|---------|---------|---------|---------|---------|---------|---------|---------|---------|---------|---------|---------|---------|---------|---------|---------|---------|---------|---------|---------|---------|---------|---------|
| Quote Terreno | | 449.682 | 449.728 | 449.737 | 449.746 | | 449.836 | 449.837 | 449.887 | 449.890 | 449.891 | 449.892 | 449.879 | 449.862 | 449.847 | 449.852 | 449.853 | 449.857 | 449.866 | 449.873 | 449.873 | 449.871 | 449.850 | 449.848 | 449.845 | 449.839 | 449.888 | 449.873 | 449.873 | 449.862 | 449.849 | 449.841 | 449.829 | 449.828 | 449.827 | 449.747 | 449.754 | 449.762 | 449.737 | 449.703 | 449.679 | 449.652 | 449.624 | 449.621 | 449.581 | 449.518 | 449.460 | 449.398 | | 449.041 | 449.034 | 449.033 | 449.031 | 449.029 | 449.028 | 449.028 | 449.026 | 449.026 | 449.025 | 449.000 | 449.000 | 449.000 | 449.000 | 449.000 | 448.989 | 448.989 | 448.993 | 448.993 | 448.999 | 448.999 | 448.971 | 448.969 | 448.969 |
| Quotedi Progetto | | | | | | | | | | | | | | | | | | | | | | | | | | | | | | | | | | | | | | | | | | | | | | | | | | | | | | | | | | | | | | | | | | | | | | | | | |
| Parziali | | | | | | | | | | | | | | | | | | | | | | | | | | | | | | | | | | | | | | | | | | | | | | | | | | | | | | | | | | | | | | | | | | | | | | | | | |

Indice : 31
 Progressiva : 250.000
 Codice : S.0067

Scala : 1/200



Quote Terreno

450.581
 450.589
 450.590
 450.595
 450.610
 450.620
 450.689
 450.721
 450.736
 450.769
 450.786
 450.825
 450.829
 450.884
 450.890
 450.886
 450.921
 451.000
 451.000
 451.000
 451.000
 451.000
 451.000
 451.011
 451.026
 451.027
 451.027
 451.028
 451.048
 451.049
 451.051
 451.000
 451.000
 451.000
 451.000
 451.000
 451.000
 451.000
 451.010
 451.010
 451.000
 451.000
 450.997
 450.966
 450.961
 450.922
 450.921
 450.916
 450.840
 450.770
 450.759
 450.748
 450.737
 450.732
 450.715
 450.695
 450.693
 450.688
 450.660
 450.655
 450.626
 450.608
 450.591
 450.552
 450.531
 450.531
 450.527
 450.504
 450.481
 450.472
 450.463

Quotedi Progetto

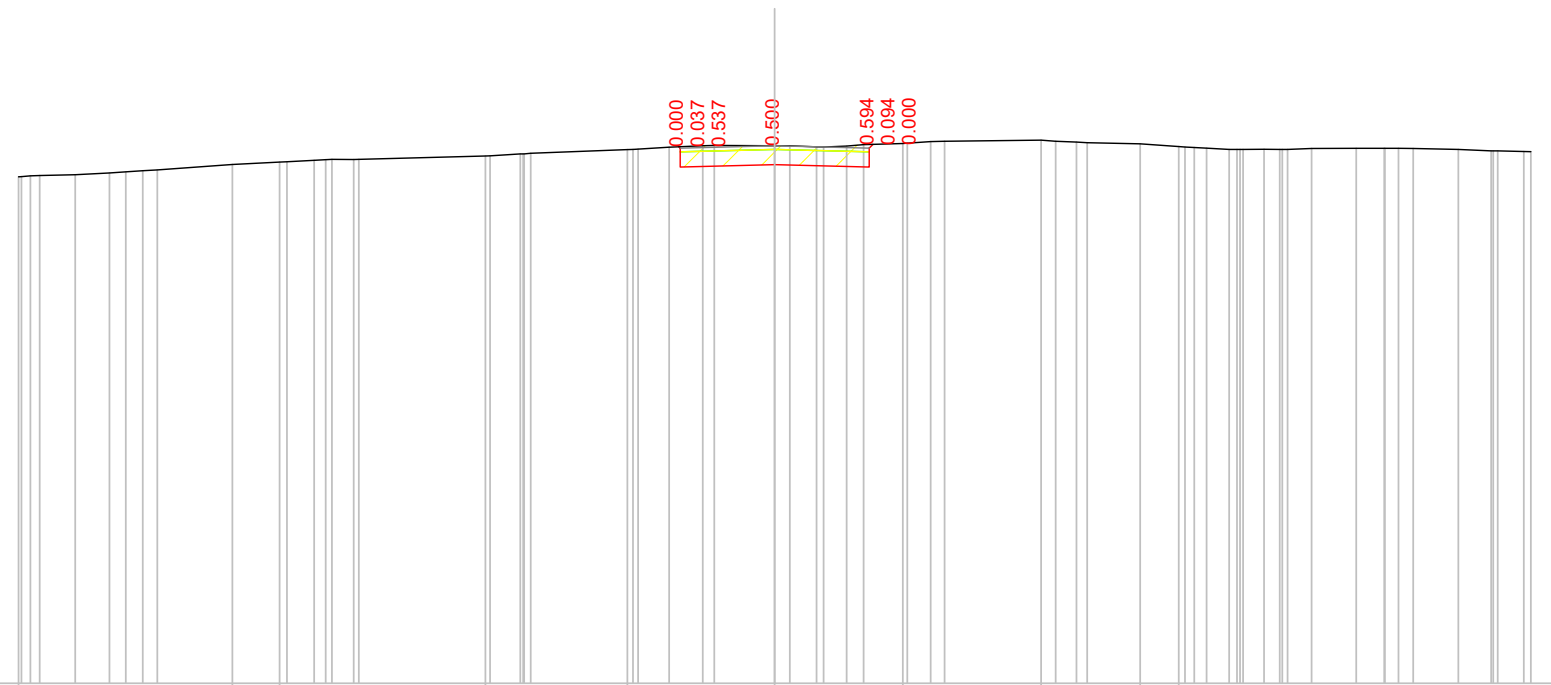
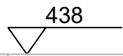
451.043
 451.045
 451.000
 451.000

Parziali

0.000
 2.500
 2.500
 0.000

Indice : 32
 Progressiva : 260.000
 Codice : S.0068

Scala : 1/200

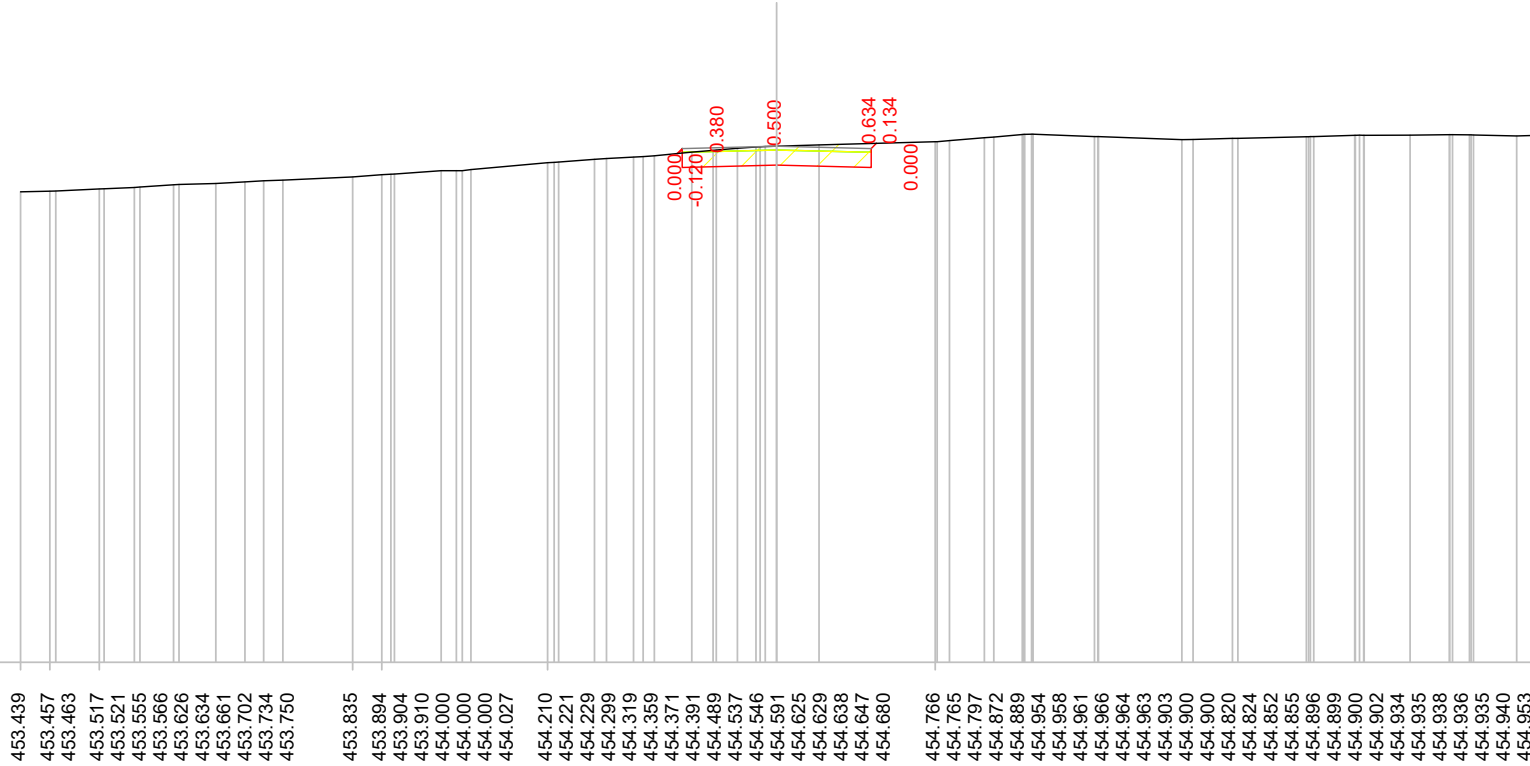
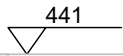


0.000
 0.037
 0.537
 0.500
 0.594
 0.094
 0.000

| Quote Terreno | Quotedi Progetto | Parziali |
|---------------|------------------|----------|
| 451.395 | | |
| 451.398 | | |
| 451.416 | | |
| 451.425 | | |
| 451.449 | | |
| 451.496 | | |
| 451.523 | | |
| 451.553 | | |
| 451.575 | | |
| 451.718 | | |
| 451.784 | | |
| 451.789 | | |
| 451.830 | | |
| 451.848 | | |
| 451.854 | | |
| 451.849 | | |
| 451.854 | | |
| 451.944 | | |
| 451.947 | | |
| 452.000 | | |
| 452.000 | | |
| 452.013 | | |
| 452.112 | | |
| 452.117 | | |
| 452.123 | 452.188 | 0.000 |
| 452.178 | 452.190 | 2.500 |
| 452.215 | | |
| 452.224 | | |
| 452.215 | 452.215 | 2.500 |
| 452.212 | | |
| 452.183 | | |
| 452.181 | | |
| 452.208 | 452.246 | 0.000 |
| 452.242 | 452.249 | |
| 452.273 | | |
| 452.280 | | |
| 452.323 | | |
| 452.331 | | |
| 452.364 | | |
| 452.334 | | |
| 452.311 | | |
| 452.295 | | |
| 452.263 | | |
| 452.194 | | |
| 452.181 | | |
| 452.166 | | |
| 452.152 | | |
| 452.118 | | |
| 452.115 | | |
| 452.115 | | |
| 452.116 | | |
| 452.119 | | |
| 452.117 | | |
| 452.116 | | |
| 452.117 | | |
| 452.141 | | |
| 452.148 | | |
| 452.147 | | |
| 452.147 | | |
| 452.147 | | |
| 452.144 | | |
| 452.116 | | |
| 452.080 | | |
| 452.079 | | |
| 452.079 | | |
| 452.060 | | |
| 452.058 | | |

Indice : 34
 Progressiva : 280.000
 Codice : S.0070

Scala : 1/200



Quote Terreno

453.439
 453.457
 453.463
 453.517
 453.521
 453.555
 453.566
 453.626
 453.634
 453.661
 453.702
 453.734
 453.750

 453.835
 453.894
 453.904
 453.910
 454.000
 454.000
 454.000
 454.027

 454.210
 454.221
 454.229
 454.299
 454.319
 454.359
 454.371
 454.391
 454.489
 454.537
 454.546
 454.591
 454.625
 454.629
 454.638
 454.647
 454.680

 454.766
 454.765
 454.797
 454.872
 454.889
 454.954
 454.958
 454.961
 454.966
 454.964
 454.963
 454.903
 454.900
 454.900
 454.820
 454.824
 454.852
 454.855
 454.896
 454.899
 454.900
 454.902
 454.934
 454.935
 454.938
 454.936
 454.935
 454.940
 454.940
 454.933
 454.953
 454.953
 454.947
 454.944
 454.944
 454.919
 454.931

Quotedi Progetto

454.451
 454.464

 454.647

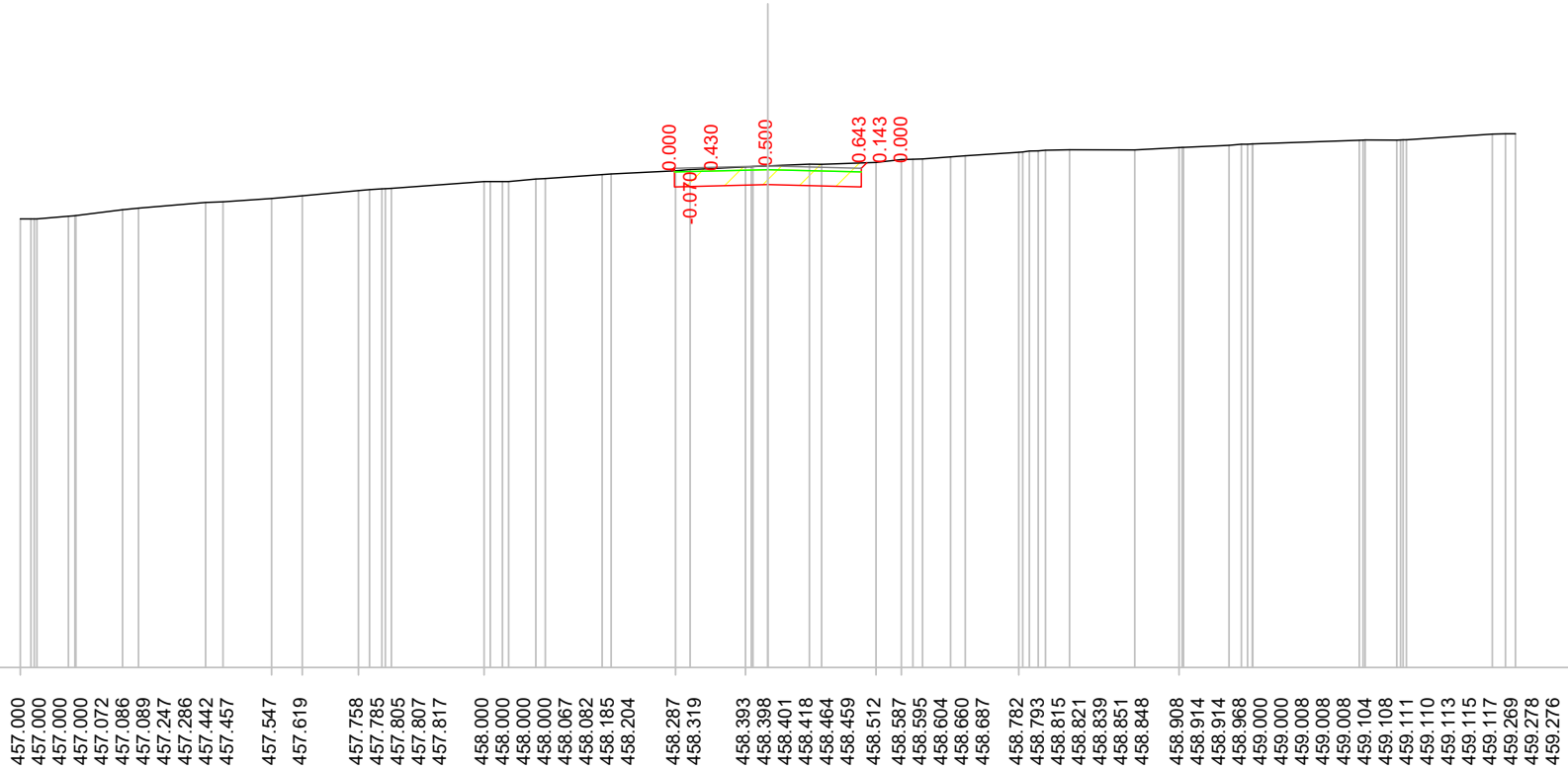
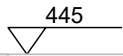
 454.719
 454.722

Parziali

0.000
 2.500
 2.500
 0.000

Indice : 37
 Progressiva : 310.000
 Codice : S.0073

Scala : 1/200



Quote Terreno

457.000
 457.000
 457.000
 457.072
 457.086
 457.089
 457.247
 457.286
 457.442
 457.457
 457.547
 457.619
 457.758
 457.785
 457.805
 457.807
 457.817
 458.000
 458.000
 458.000
 458.000
 458.067
 458.082
 458.185
 458.204
 458.287
 458.319
 458.393
 458.398
 458.401
 458.418
 458.464
 458.459
 458.512
 458.587
 458.595
 458.604
 458.660
 458.687
 458.782
 458.793
 458.815
 458.821
 458.839
 458.851
 458.848
 458.908
 458.914
 458.914
 458.968
 459.000
 459.000
 459.008
 459.008
 459.104
 459.108
 459.111
 459.110
 459.113
 459.115
 459.117
 459.269
 459.278
 459.276

Quotedi Progetto

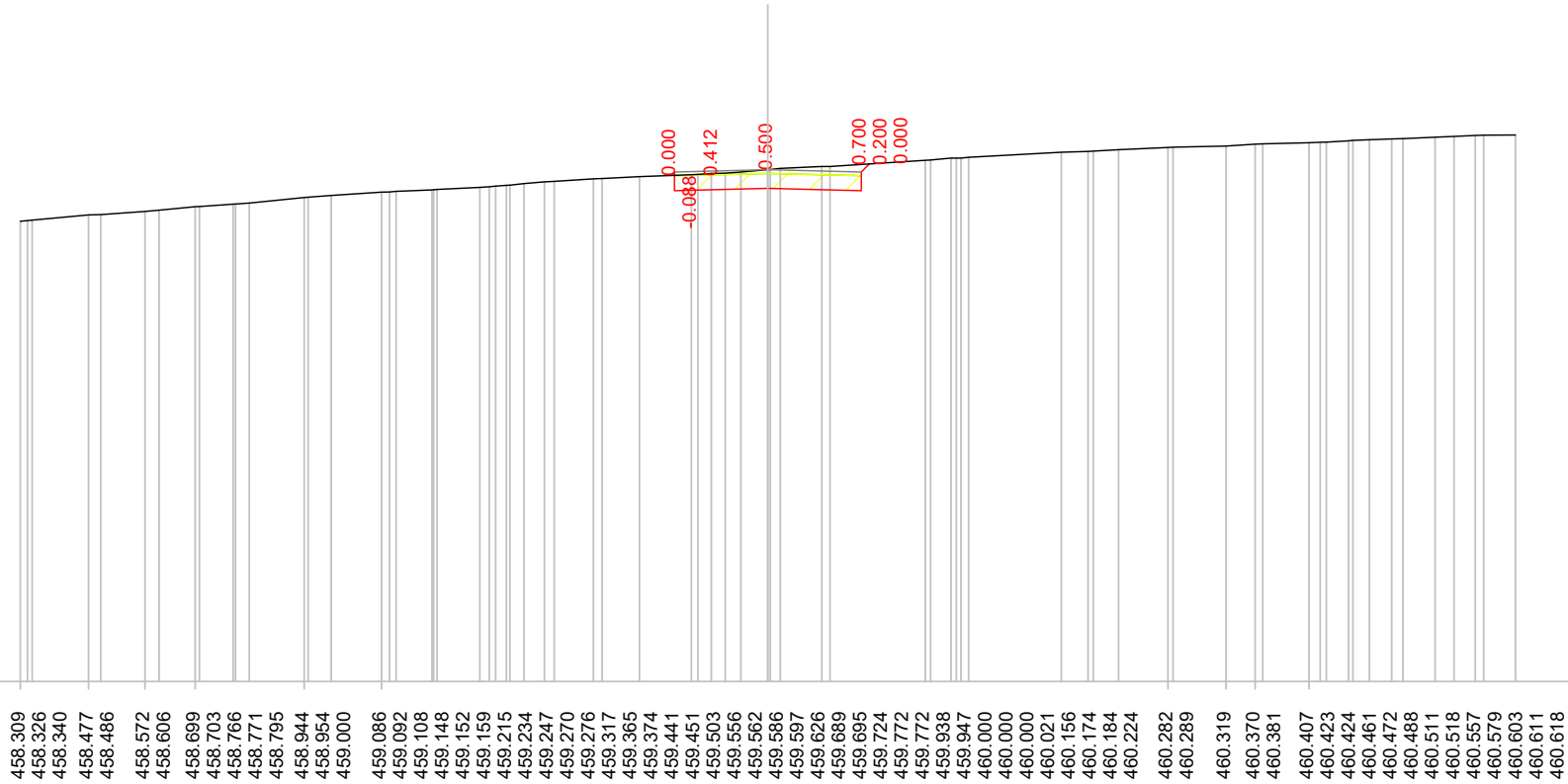
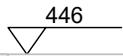
458.262
 458.266
 458.418
 458.498
 458.503

Parziali

0.000
 2.500
 2.500
 0.000

Indice : 38
 Progressiva : 320.000
 Codice : S.0074

Scala : 1/200



Quote Terreno

458.309
 458.326
 458.340
 458.477
 458.486
 458.572
 458.606
 458.699
 458.703
 458.766
 458.771
 458.795
 458.944
 458.954
 459.000
 459.086
 459.092
 459.108
 459.148
 459.152
 459.159
 459.215
 459.234
 459.247
 459.270
 459.276
 459.317
 459.365
 459.374
 459.441
 459.451
 459.503
 459.556
 459.562
 459.586
 459.597
 459.626
 459.689
 459.695
 459.724
 459.772
 459.772
 459.938
 459.947
 460.000
 460.000
 460.000
 460.021
 460.156
 460.174
 460.184
 460.224
 460.282
 460.289
 460.319
 460.370
 460.381
 460.407
 460.423
 460.424
 460.461
 460.472
 460.488
 460.511
 460.518
 460.557
 460.579
 460.603
 460.611
 460.618

Quotedi Progetto

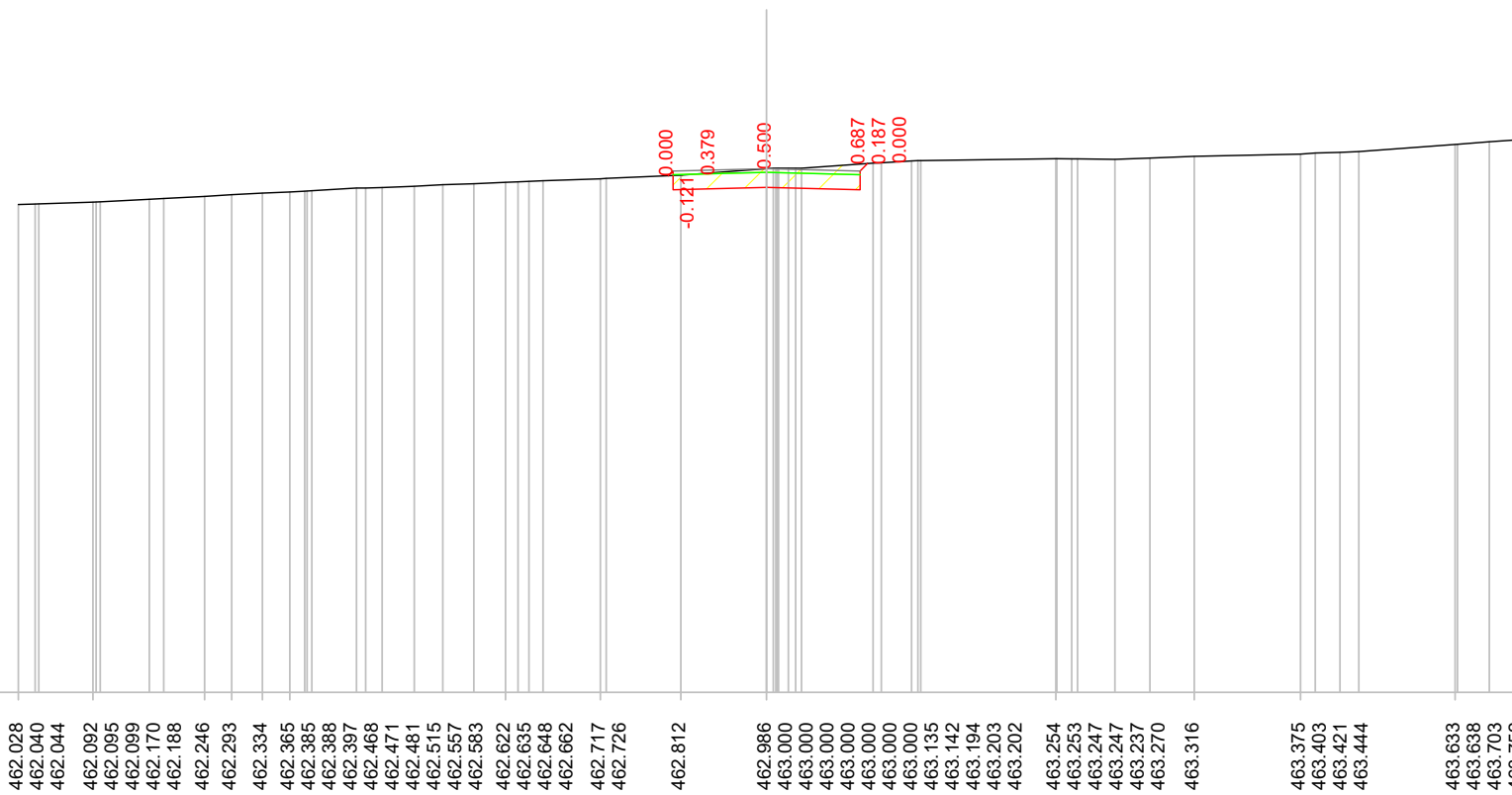
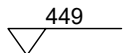
459.535
 459.539
 459.689
 459.827
 459.841

Parziali

0.000
 2.500
 2.500
 0.000

Indice : 41
 Progressiva : 350.000
 Codice : S.0077

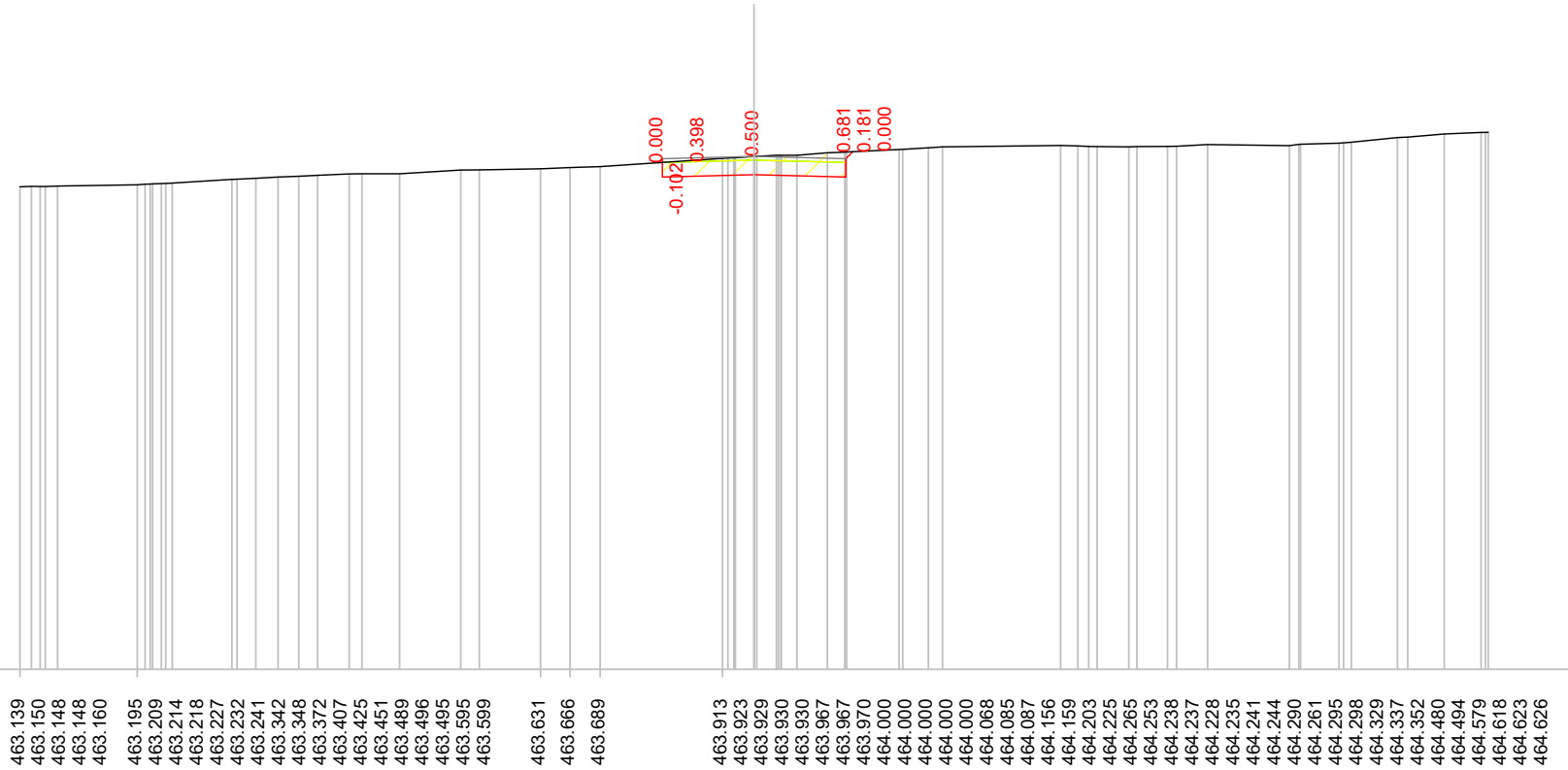
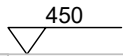
Scala : 1/200



| | | | | | | | | | | | | | | | | | | | | | | | | | | | | | | | | | | | | | | | | | | | | | | | | | | | | | | | | |
|------------------|--|---------|---------|---------|---------|---------|---------|---------|---------|---------|---------|---------|---------|---------|---------|---------|---------|---------|---------|---------|---------|---------|---------|---------|---------|---------|---------|---------|---------|---------|---------|---------|---------|---------|---------|---------|---------|---------|---------|---------|---------|---------|---------|---------|---------|---------|---------|---------|---------|---------|---------|---------|---------|---------|---------|---------|
| Quote Terreno | | 462.028 | 462.040 | 462.044 | 462.092 | 462.095 | 462.099 | 462.170 | 462.188 | 462.246 | 462.293 | 462.334 | 462.365 | 462.385 | 462.388 | 462.397 | 462.468 | 462.471 | 462.481 | 462.515 | 462.557 | 462.583 | 462.622 | 462.635 | 462.648 | 462.662 | 462.717 | 462.726 | 462.812 | 462.986 | 463.000 | 463.000 | 463.000 | 463.000 | 463.000 | 463.000 | 463.135 | 463.142 | 463.194 | 463.203 | 463.202 | 463.254 | 463.253 | 463.247 | 463.247 | 463.237 | 463.270 | 463.316 | 463.375 | 463.403 | 463.421 | 463.444 | 463.633 | 463.638 | 463.703 | 463.752 |
| Quotedi Progetto | | | | | | | | | | | | | | | | | | | | | | | | | | | | 462.797 | 462.803 | 462.986 | | | 463.111 | 463.125 | | | | | | | | | | | | | | | | | | | | | | |
| Parziali | | | | | | | | | | | | | | | | | | | | | | | | | | | | 0.000 | 2.500 | 2.500 | | | 0.000 | | | | | | | | | | | | | | | | | | | | | | | |

Indice : 42
 Progressiva : 360.000
 Codice : S.0078

Scala : 1/200



Quote Terreno

463.139
 463.150
 463.148
 463.148
 463.160
 463.195
 463.209
 463.214
 463.218
 463.227
 463.232
 463.241
 463.342
 463.348
 463.372
 463.407
 463.425
 463.451
 463.489
 463.496
 463.495
 463.595
 463.599
 463.631
 463.666
 463.689
 463.913
 463.923
 463.929
 463.930
 463.930
 463.967
 463.967
 463.970
 464.000
 464.000
 464.000
 464.000
 464.068
 464.085
 464.087
 464.156
 464.159
 464.203
 464.225
 464.265
 464.253
 464.238
 464.237
 464.228
 464.235
 464.241
 464.244
 464.290
 464.261
 464.295
 464.298
 464.329
 464.337
 464.352
 464.480
 464.494
 464.579
 464.618
 464.623
 464.626

Quotedi Progetto

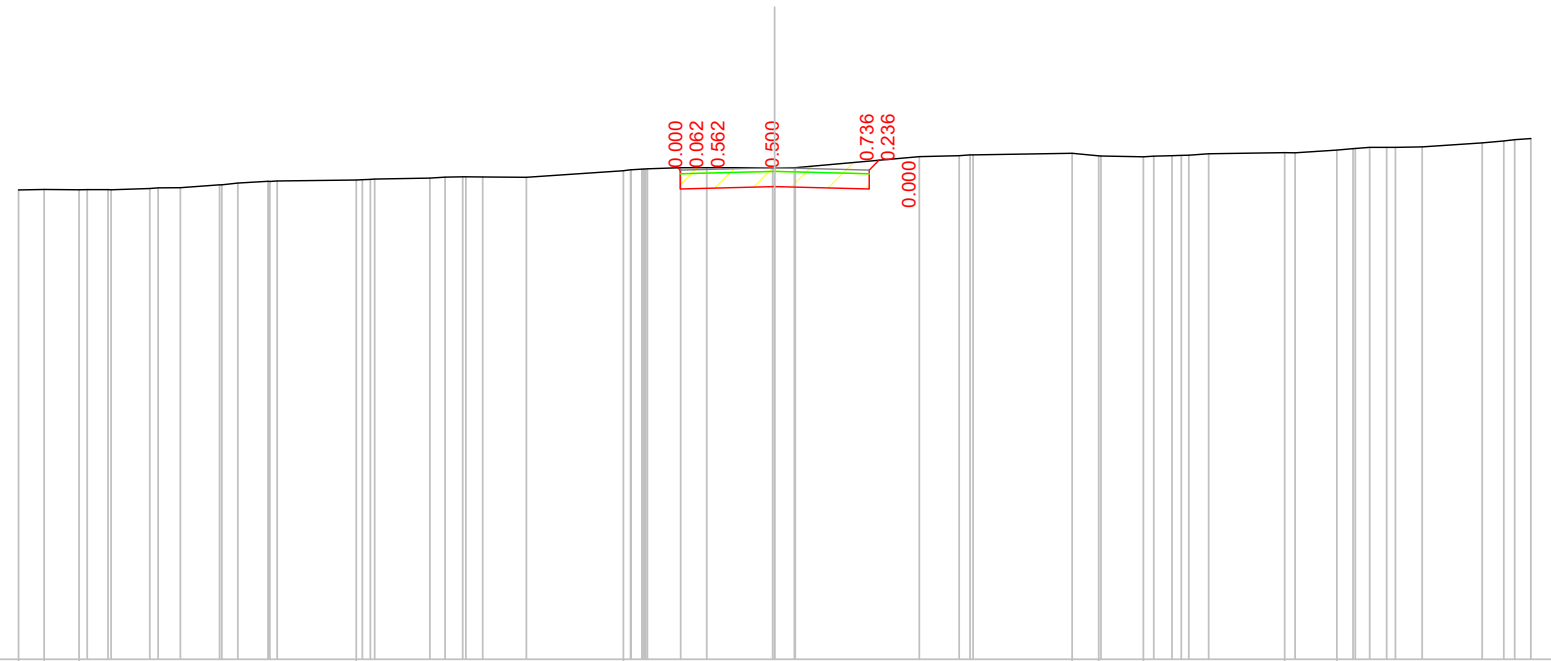
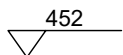
463.795
 463.803
 463.967
 464.086
 464.095

Parziali

0.000
 2.500
 2.500
 0.000

Indice : 43
 Progressiva : 370.000
 Codice : S.0079

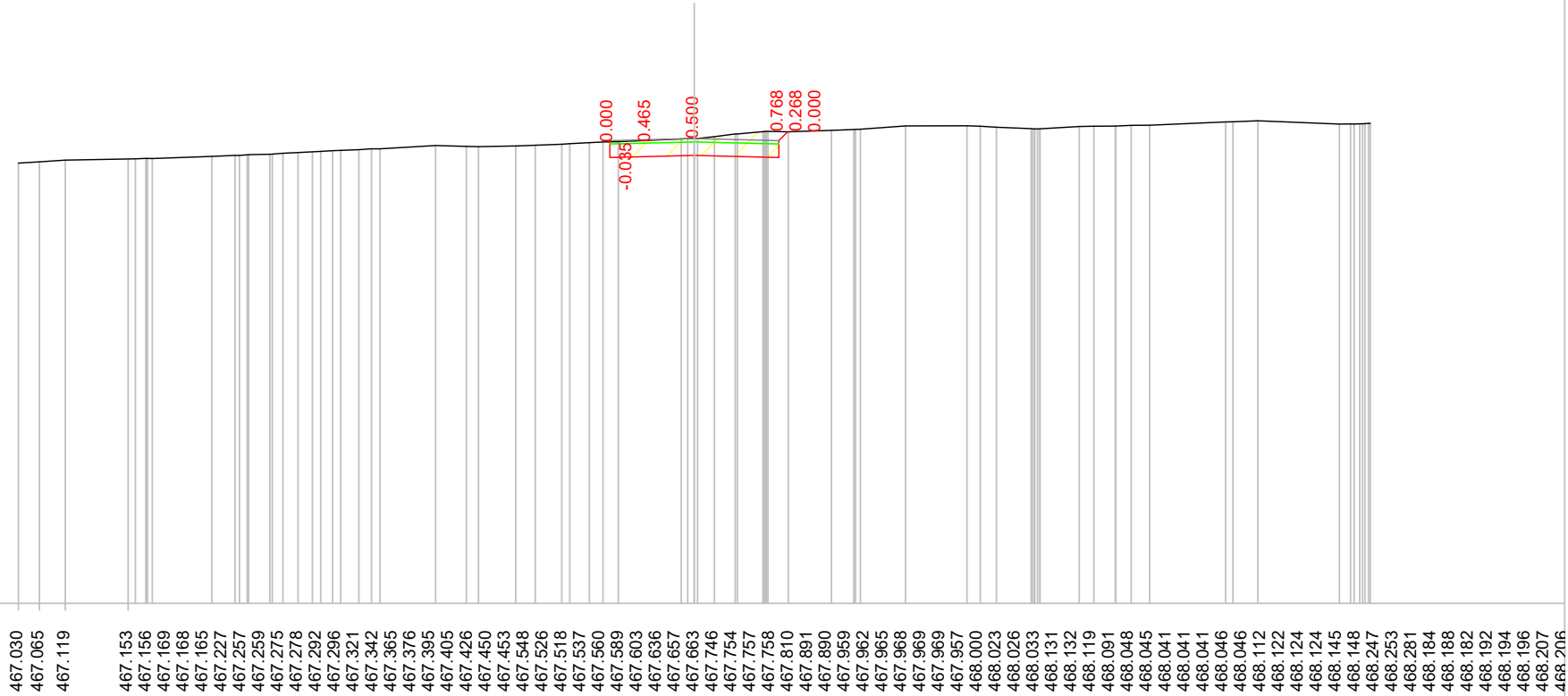
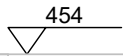
Scala : 1/200



| | | | |
|------------------|---|--|--|
| Quote Terreno | 464.410 464.423 464.414 464.419 464.418 464.417 464.447 464.466 464.471 464.545 464.548 464.593 464.639 464.637 464.648 464.673 464.680 464.692 464.697 464.724 464.749 464.756 464.756 464.755 464.746 | 464.919 464.943 464.943 464.960 464.962 464.964 464.966 464.968 465.000 465.000 465.000 465.000 465.292 465.316 465.336 465.340 | 465.379 465.310 465.306 465.286 465.306 465.317 465.327 465.328 465.366 465.396 465.395 465.463 465.504 465.506 465.539 465.537 465.539 465.548 465.656 465.708 465.740 465.770 |
| Quotedi Progetto | | 464.997 464.999 465.000 465.174 465.197 | |
| Parziali | | 0.000 2.500 2.500 0.000 | |

Indice : 45
 Progressiva : 390.000
 Codice : S.0081

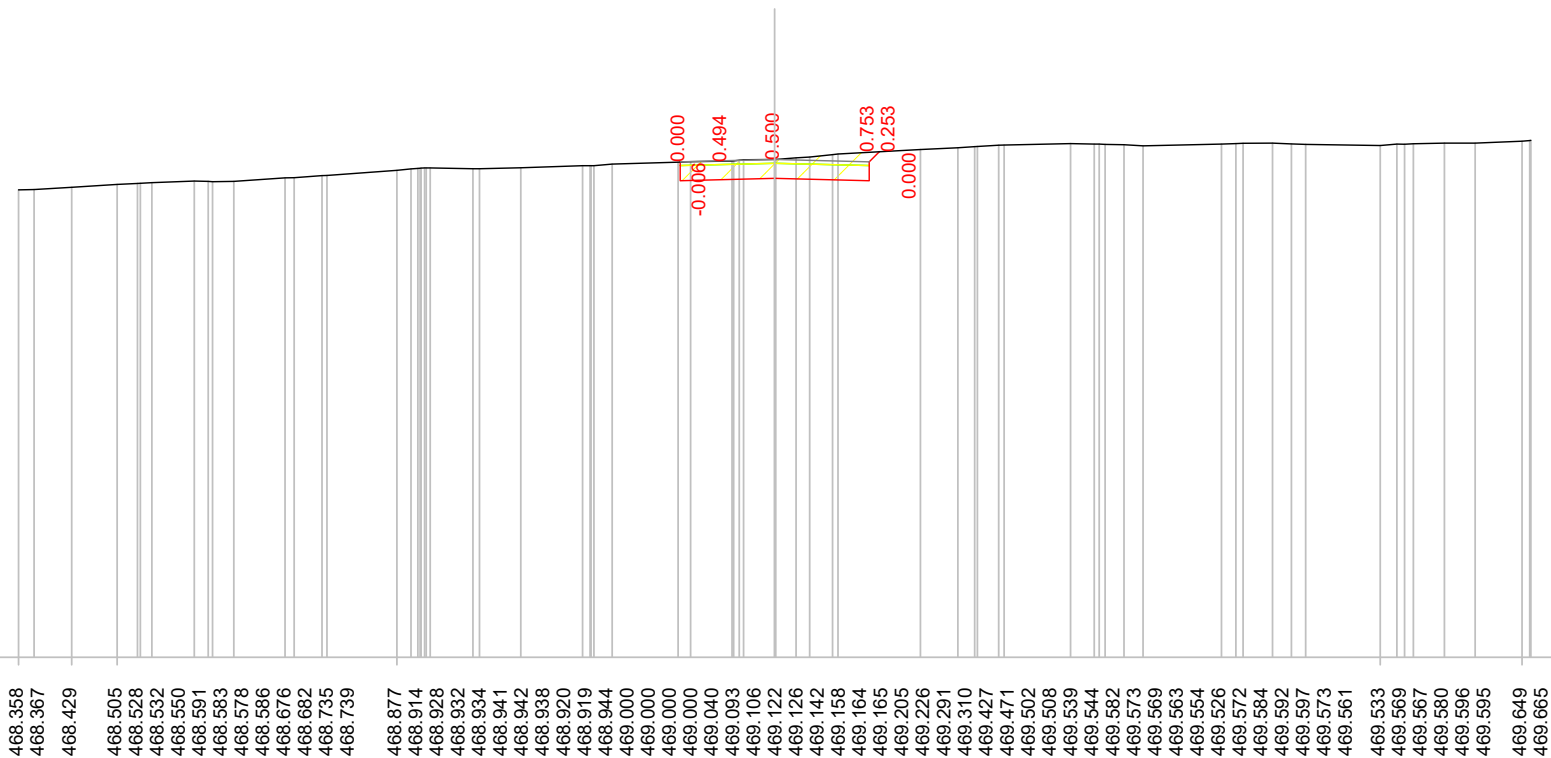
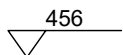
Scala : 1/200



| | | | | | |
|------------------|-------------------------------|--|---------|--------------------|-------|
| Quote Terreno | 467.030 467.065 467.119 | 467.153 467.156 467.169 467.168 467.165 467.227 467.257 467.259 467.275 467.278 467.292 467.296 467.321 467.342 467.365 467.376 467.395 467.405 467.426 467.450 467.453 467.548 467.526 467.518 467.537 467.560 467.589 467.603 467.636 467.657 467.663 467.746 467.754 467.757 467.758 467.810 467.891 467.890 467.959 467.962 467.965 467.968 467.969 467.969 467.957 468.000 468.023 468.026 468.033 468.131 468.132 468.119 468.091 468.048 468.045 468.041 468.041 468.041 468.046 468.046 468.112 468.122 468.124 468.124 468.145 468.148 468.148 468.247 468.253 468.281 468.184 468.188 468.182 468.192 468.194 468.196 468.207 468.206 | | | |
| Quotedi Progetto | | 467.659 467.659 | 467.757 | 467.963 467.957 | |
| Parziali | | 0.006 | 2.500 | 2.500 | 0.006 |

Indice : 46
 Progressiva : 400.000
 Codice : S.0082

Scala : 1/200



0.000
 -0.006
 0.494
 0.500
 0.753
 0.253
 0.000

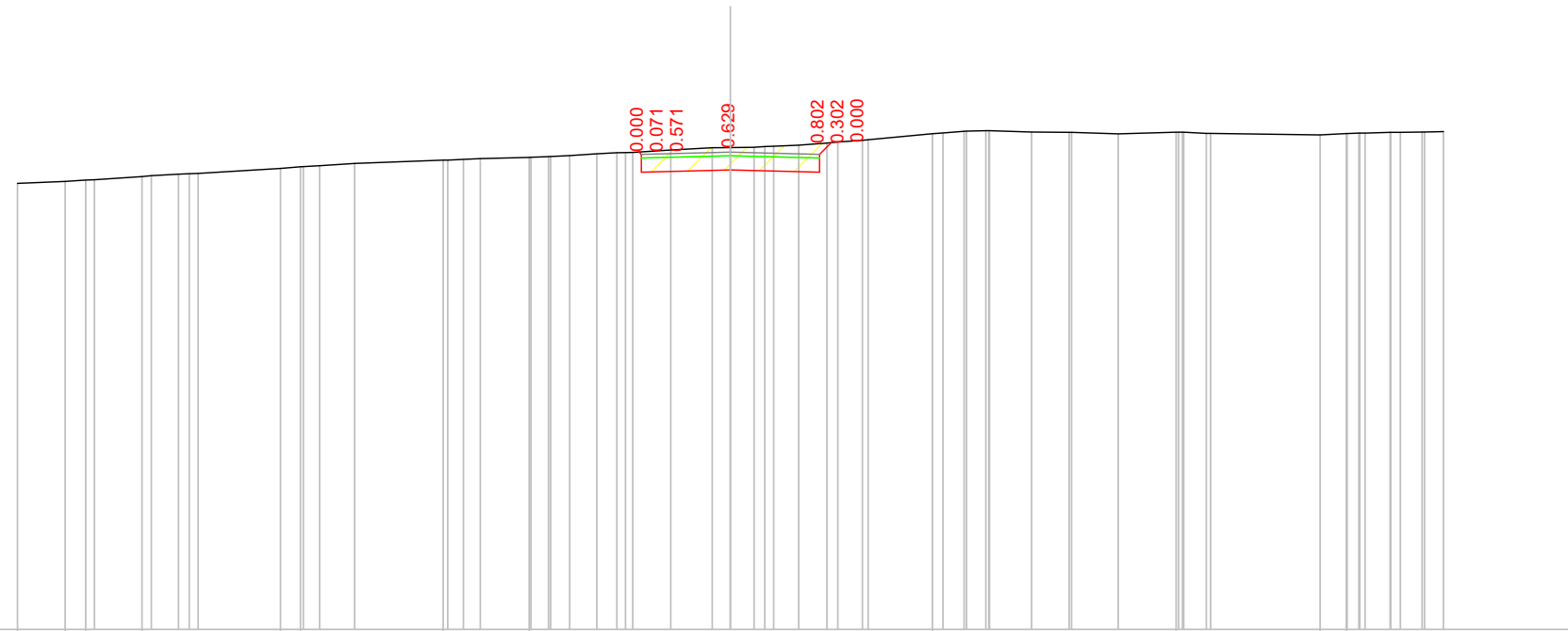
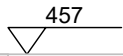
Quote Terreno

Quotedi Progetto

Parziali

Indice : 47
 Progressiva : 410.000
 Codice : S.0083

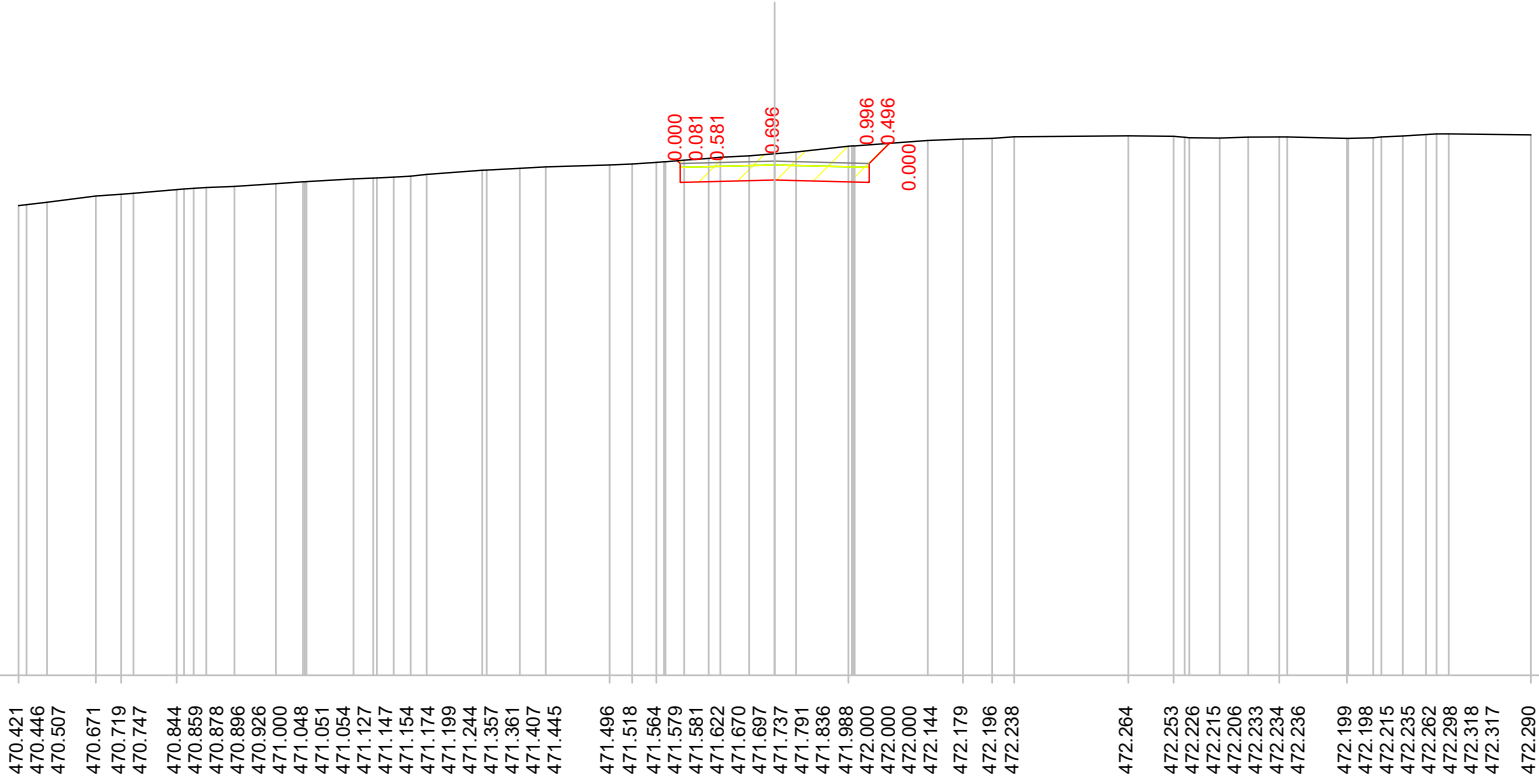
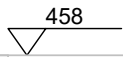
Scala : 1/200



| | |
|------------------|--|
| Quote Terreno | <p>469.504 469.558 469.597 469.607 469.695 469.718 469.760 469.774 469.782 469.924 469.968 469.972 470.000 470.061 470.154 470.157 470.176 470.199 470.232 470.236 470.255 470.256 470.283 470.334 470.364 470.368 470.373 470.438 470.502 470.508 470.516 470.536 470.546 470.576 470.634 470.665 470.711 470.726 470.897 470.918 470.965 470.969 470.980 470.981 470.980 470.943 470.936 470.935 470.892 470.937 470.939 470.940 470.940 470.904 470.904 470.864 470.900 470.900 470.912 470.913 470.915 470.934 470.934 470.935 470.943 470.945 470.957</p> |
| Quotedi Progetto | <p>470.384 470.388 470.508 470.619 470.647</p> |
| Parziali | <p>0.000 2.500 2.500 0.980</p> |

Indice : 48
 Progressiva : 420.000
 Codice : S.0084

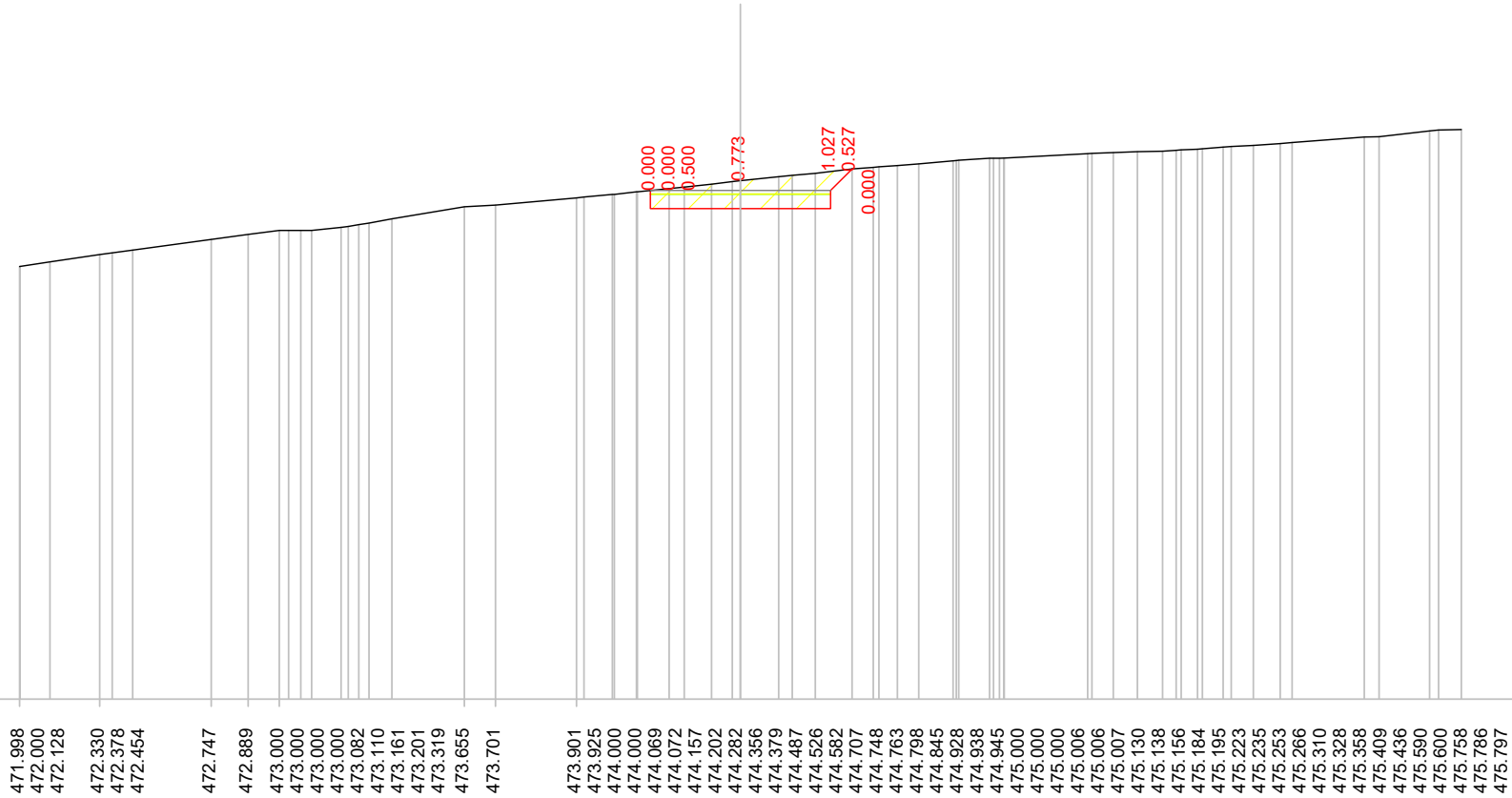
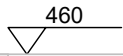
Scala : 1/200



| | |
|------------------|---|
| Quote Terreno | 470.421 470.446 470.507 470.671 470.719 470.747 470.844 470.859 470.878 470.896 470.926 471.000 471.048 471.051 471.054 471.127 471.147 471.154 471.174 471.199 471.244 471.357 471.361 471.407 471.445 471.496 471.518 471.564 471.579 471.581 471.622 471.670 471.697 471.737 471.791 471.836 471.988 472.000 472.000 472.000 472.144 472.179 472.196 472.238 472.264 472.253 472.226 472.215 472.206 472.233 472.234 472.236 472.199 472.198 472.215 472.235 472.262 472.298 472.318 472.317 472.290 |
| Quotedi Progetto | 471.607 471.613 471.791 472.029 472.069 |
| Parziali | 0.006 2.500 2.500 0.996 0.596 |

Indice : 50
 Progressiva : 442.904
 Codice : S.0008

Scala : 1/200



Quote Terreno

471.998
 472.000
 472.128
 472.330
 472.378
 472.454
 472.747
 472.889
 473.000
 473.000
 473.000
 473.000
 473.082
 473.110
 473.161
 473.201
 473.319
 473.655
 473.701
 473.901
 473.925
 474.000
 474.000
 474.069
 474.072
 474.157
 474.202
 474.282
 474.356
 474.379
 474.487
 474.526
 474.582
 474.707
 474.748
 474.763
 474.798
 474.845
 474.928
 474.938
 474.945
 475.000
 475.000
 475.006
 475.006
 475.007
 475.130
 475.138
 475.156
 475.184
 475.195
 475.223
 475.235
 475.253
 475.266
 475.310
 475.328
 475.358
 475.409
 475.436
 475.590
 475.600
 475.758
 475.786
 475.797

Quotedi Progetto

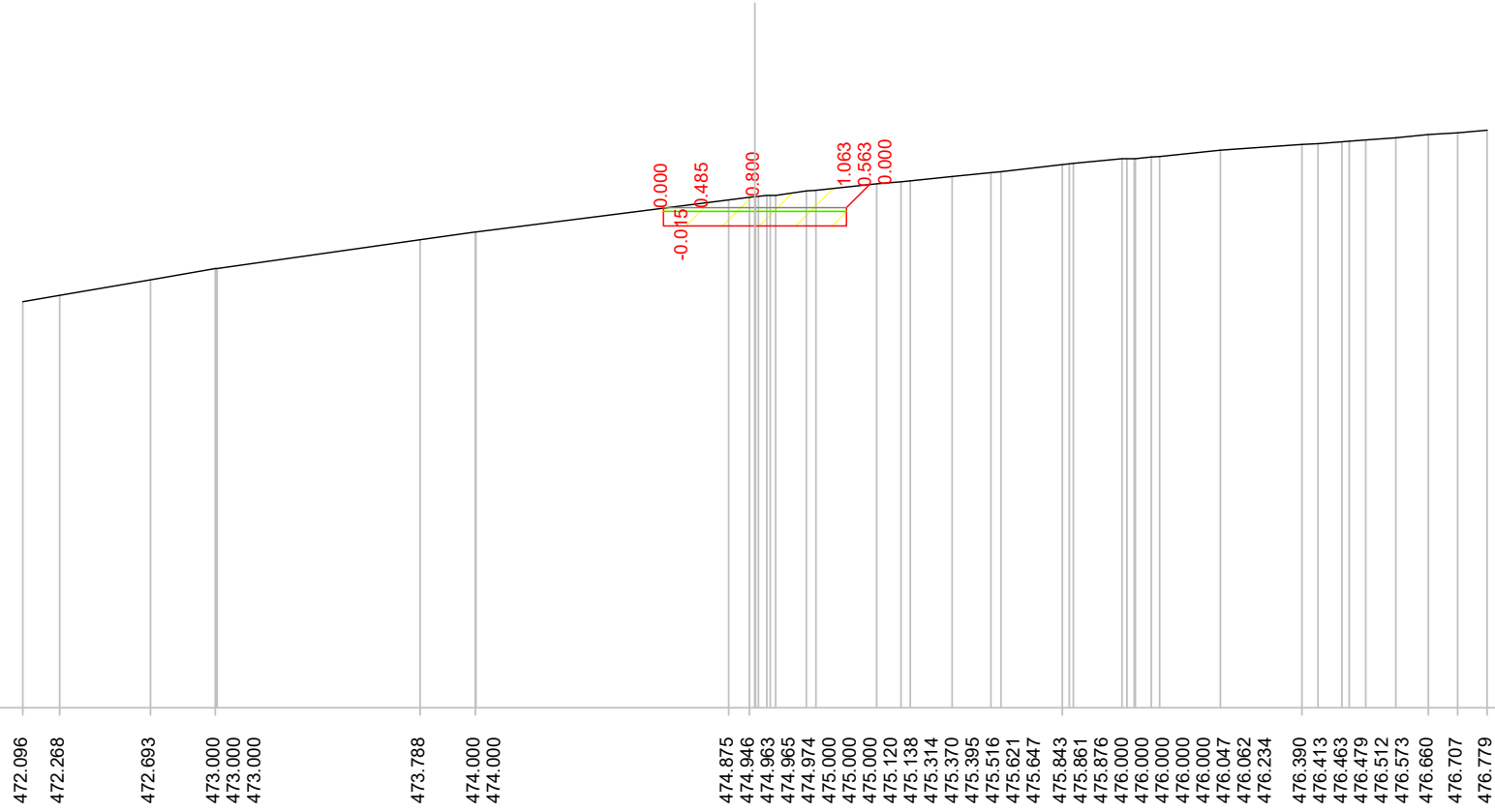
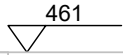
474.106
 474.106
 474.379
 474.634
 474.707

Parziali

0.000
 2.500
 2.500
 0.809
 0.809

Indice : 51
 Progressiva : 450.000
 Codice : S.0087

Scala : 1/200



Quote Terreno

472.096
 472.268
 472.693
 473.000
 473.000
 473.000
 473.788
 474.000
 474.000
 474.875
 474.946
 474.963
 474.965
 474.974
 475.000
 475.000
 475.000
 475.120
 475.138
 475.314
 475.370
 475.395
 475.516
 475.621
 475.647
 475.843
 475.861
 475.876
 476.000
 476.000
 476.000
 476.000
 476.047
 476.062
 476.234
 476.390
 476.413
 476.463
 476.479
 476.512
 476.573
 476.660
 476.707
 476.779

Quotedi Progetto

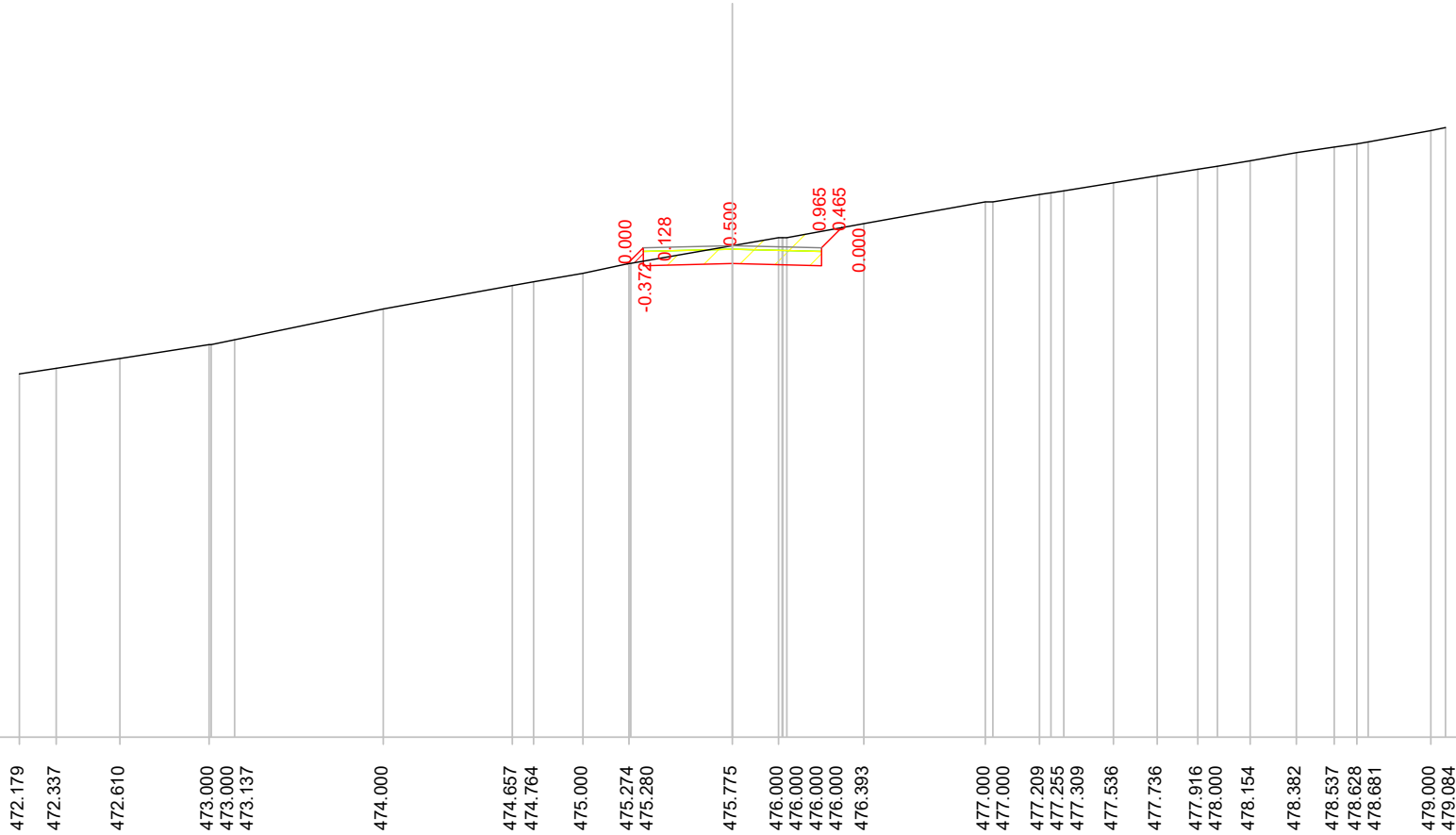
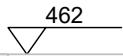
474.647
 474.649
 474.963
 475.227
 475.293

Parziali

0.000
 2.500
 2.500
 0.898
 0.898

Indice : 54
 Progressiva : 470.000
 Codice : S.0089

Scala : 1/200



Quote Terreno

472.179
 472.337
 472.610
 473.000
 473.000
 473.137
 474.000
 474.657
 474.764
 475.000
 475.274
 475.280
 475.775
 476.000
 476.000
 476.000
 476.000
 476.393
 477.000
 477.000
 477.209
 477.255
 477.309
 477.536
 477.736
 477.916
 478.000
 478.154
 478.382
 478.537
 478.628
 478.681
 479.000
 479.084

Quotedi Progetto

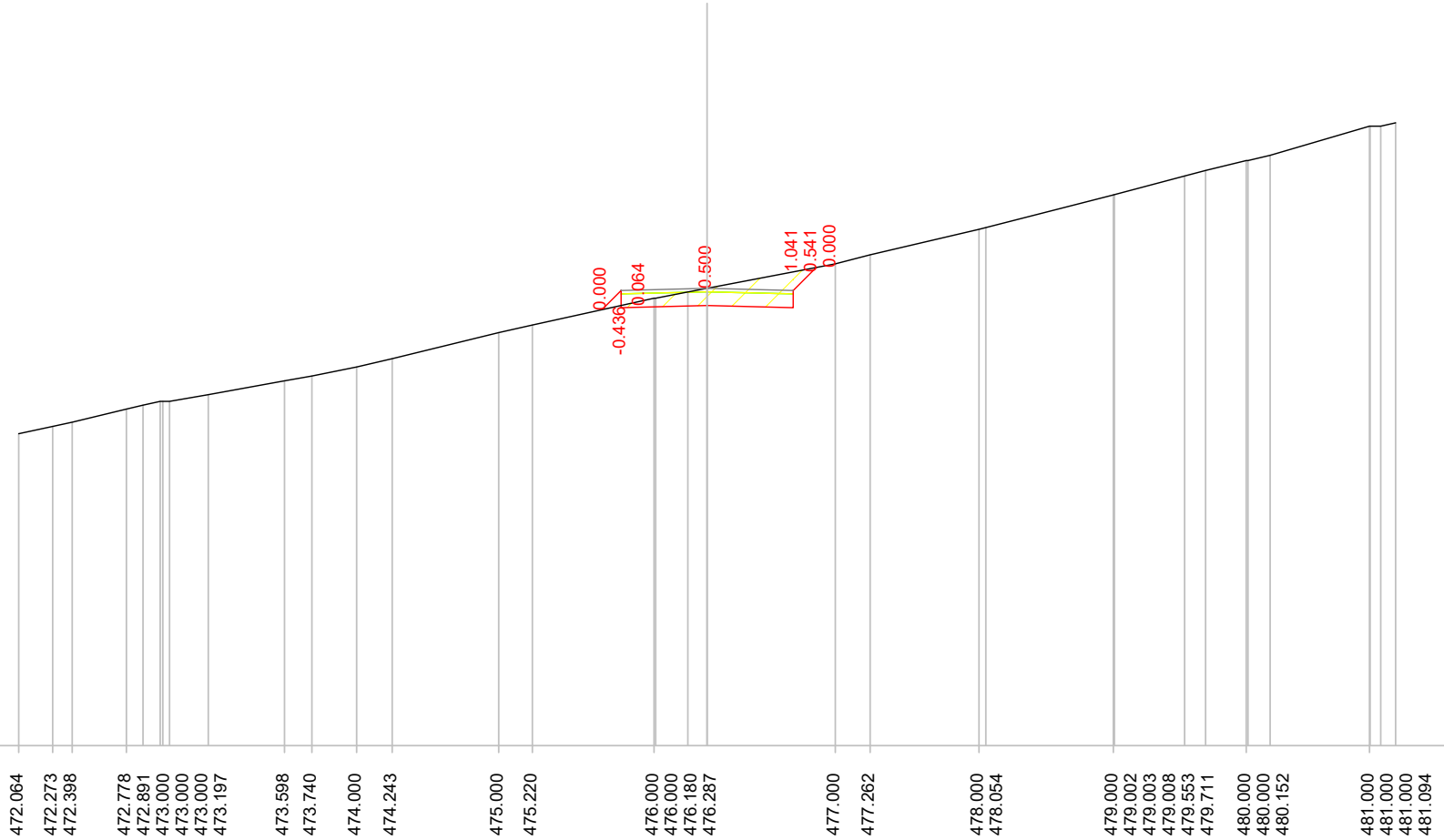
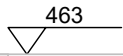
475.264
 475.341
 475.775
 476.177
 476.280

Parziali

0.008
 2.500
 2.500
 0.008
 0.008

Indice : 56
 Progressiva : 490.000
 Codice : S.0091

Scala : 1/200



Quote Terreno

472.064
 472.273
 472.398
 472.778
 472.891
 473.000
 473.000
 473.197
 473.598
 473.740
 474.000
 474.243
 475.000
 475.220
 476.000
 476.000
 476.180
 476.287
 477.000
 477.262
 478.000
 478.054
 479.000
 479.002
 479.003
 479.008
 479.553
 479.711
 480.000
 480.000
 480.152
 481.000
 481.000
 481.000
 481.094

Quotedi Progetto

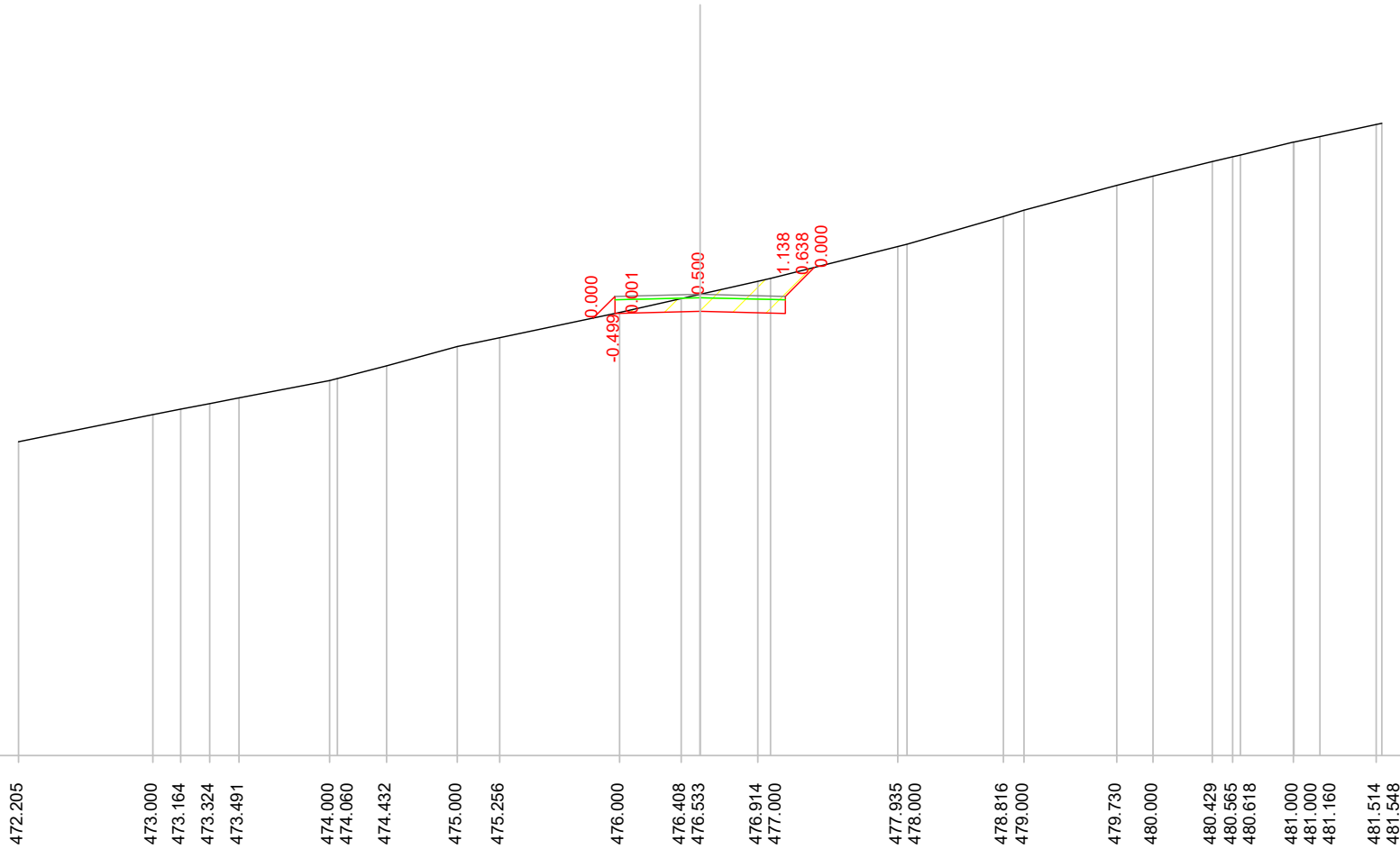
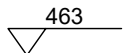
475.665
 475.788
 476.287
 476.766
 476.894

Parziali

0.666
 2.500
 2.500
 0.889
 0.889

Indice : 57
 Progressiva : 500.000
 Codice : S.0092

Scala : 1/200



Quote Terreno

472.205
 473.000
 473.164
 473.324
 473.491
 474.000
 474.060
 474.432
 475.000
 475.256
 476.000
 476.408
 476.533
 476.914
 477.000
 477.935
 478.000
 478.816
 479.000
 479.730
 480.000
 480.429
 480.565
 480.618
 481.000
 481.000
 481.160
 481.514
 481.548

Quotedi Progetto

475.838
 475.971
 476.533
 477.109
 477.322

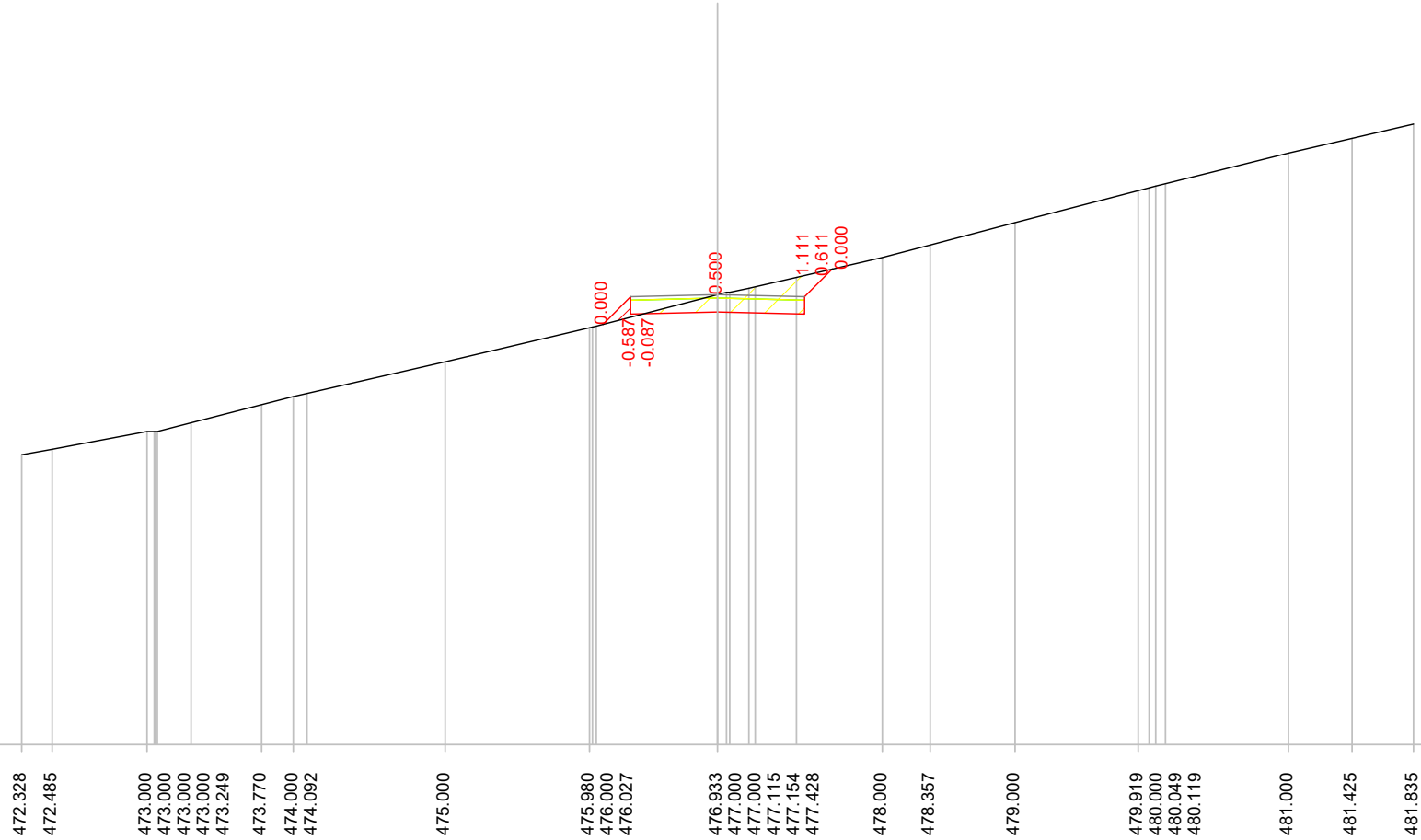
Parziali

0.633
 2.500
 2.500
 0.000
 0.852

Indice : 58
 Progressiva : 510.000
 Codice : S.0093

Scala : 1/200

464



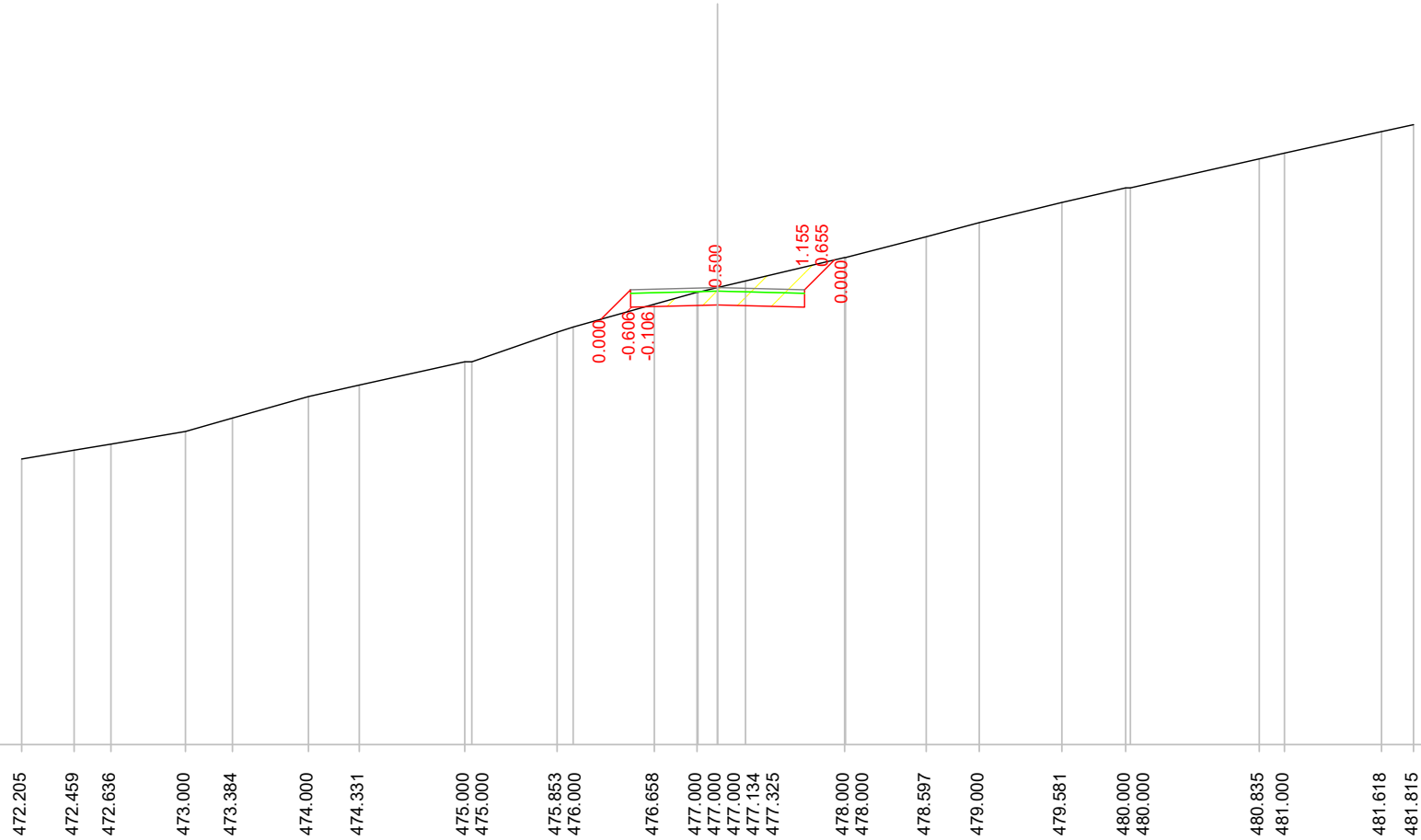
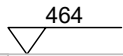
Quote Terreno

Quote di Progetto

Parziali

Indice : 59
 Progressiva : 520.000
 Codice : S.0094

Scala : 1/200



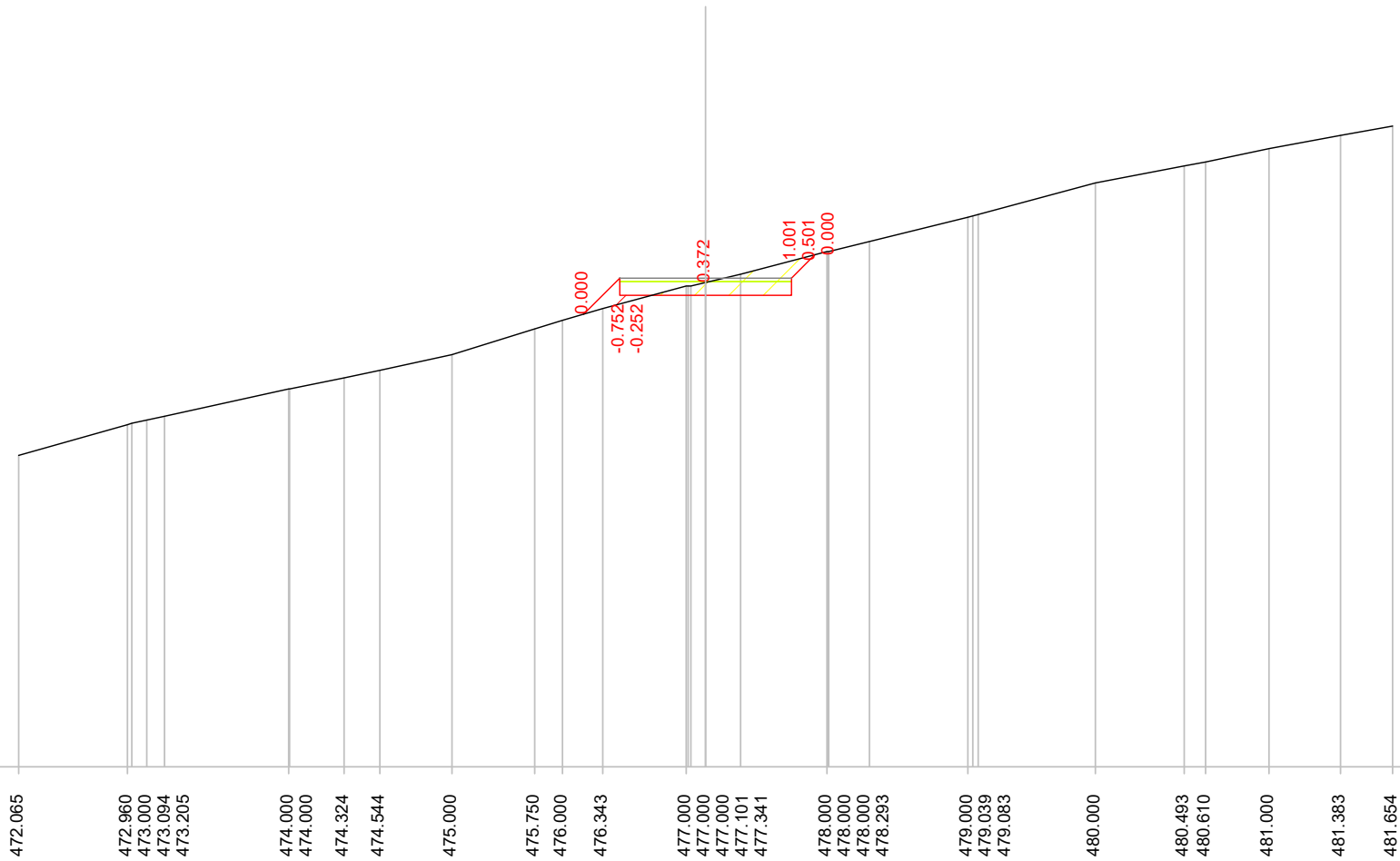
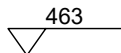
Quote Terreno

Quotedi Progetto

Parziali

Indice : 60
 Progressiva : 530.301
 Codice : S.0011

Scala : 1/200



Quote Terreno

472.065
 472.960
 473.000
 473.094
 473.205
 474.000
 474.000
 474.324
 474.544
 475.000
 475.750
 476.000
 476.343
 477.000
 477.000
 477.000
 477.101
 477.341
 478.000
 478.000
 478.293
 479.000
 479.039
 479.083
 480.000
 480.493
 480.610
 481.000
 481.383
 481.654

Quotedi Progetto

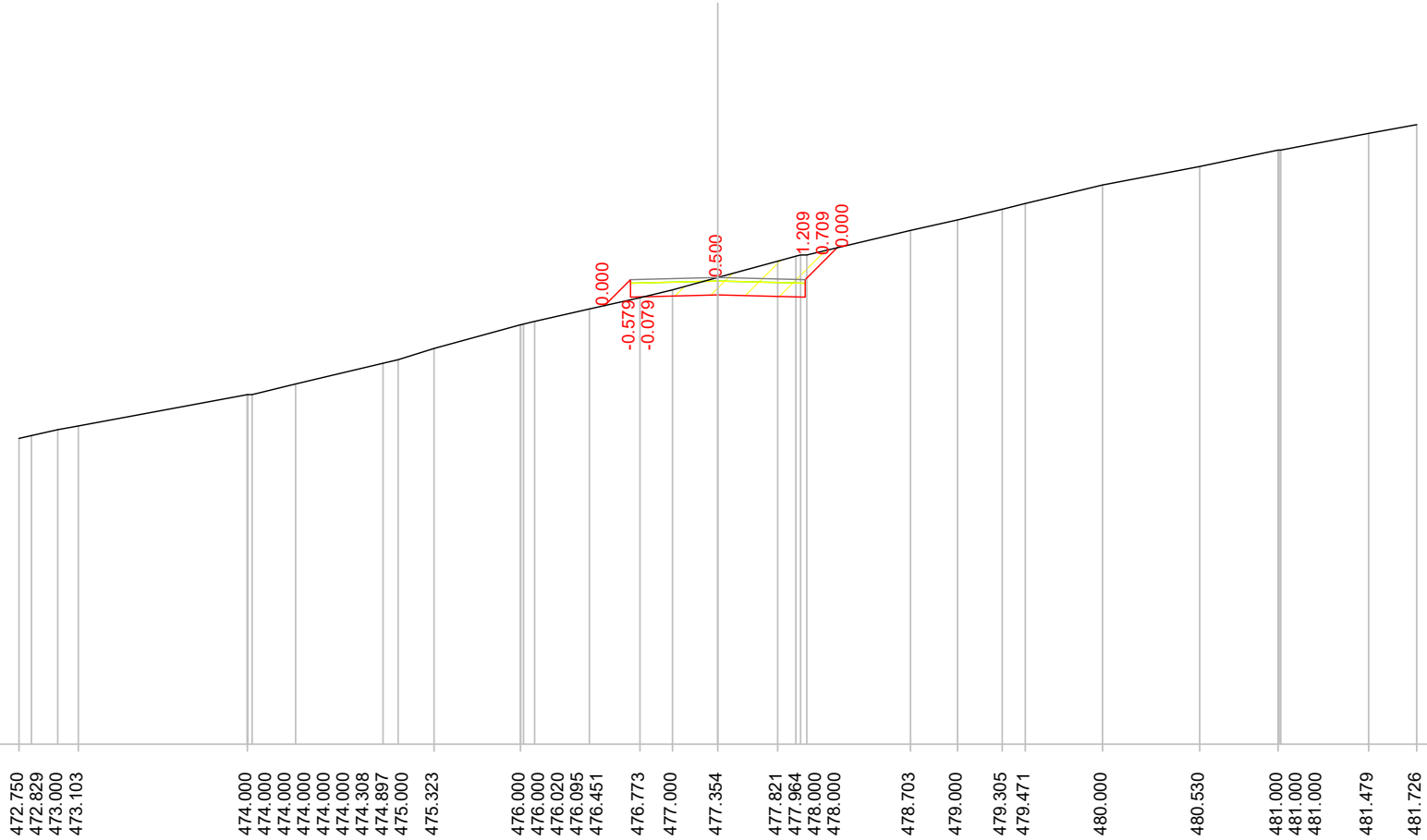
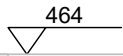
476.181
 476.477
 477.101
 477.729
 477.907

Parziali

1.047
 0.000
 2.500
 2.500
 0.898
 0.678

Indice : 62
 Progressiva : 540.000
 Codice : S.0096

Scala : 1/200



Quote Terreno

472.750
472.829
473.000
473.103

474.000
474.000
474.000
474.000
474.000
474.308
474.897
475.000
475.323

476.000
476.000
476.020
476.095
476.451
476.773
477.000
477.354

477.821
477.964
478.000
478.000

478.703
479.000
479.305
479.471

480.000

480.530

481.000
481.000
481.000
481.479
481.726

Quotedi Progetto

476.547
476.712

477.354

478.000
478.206

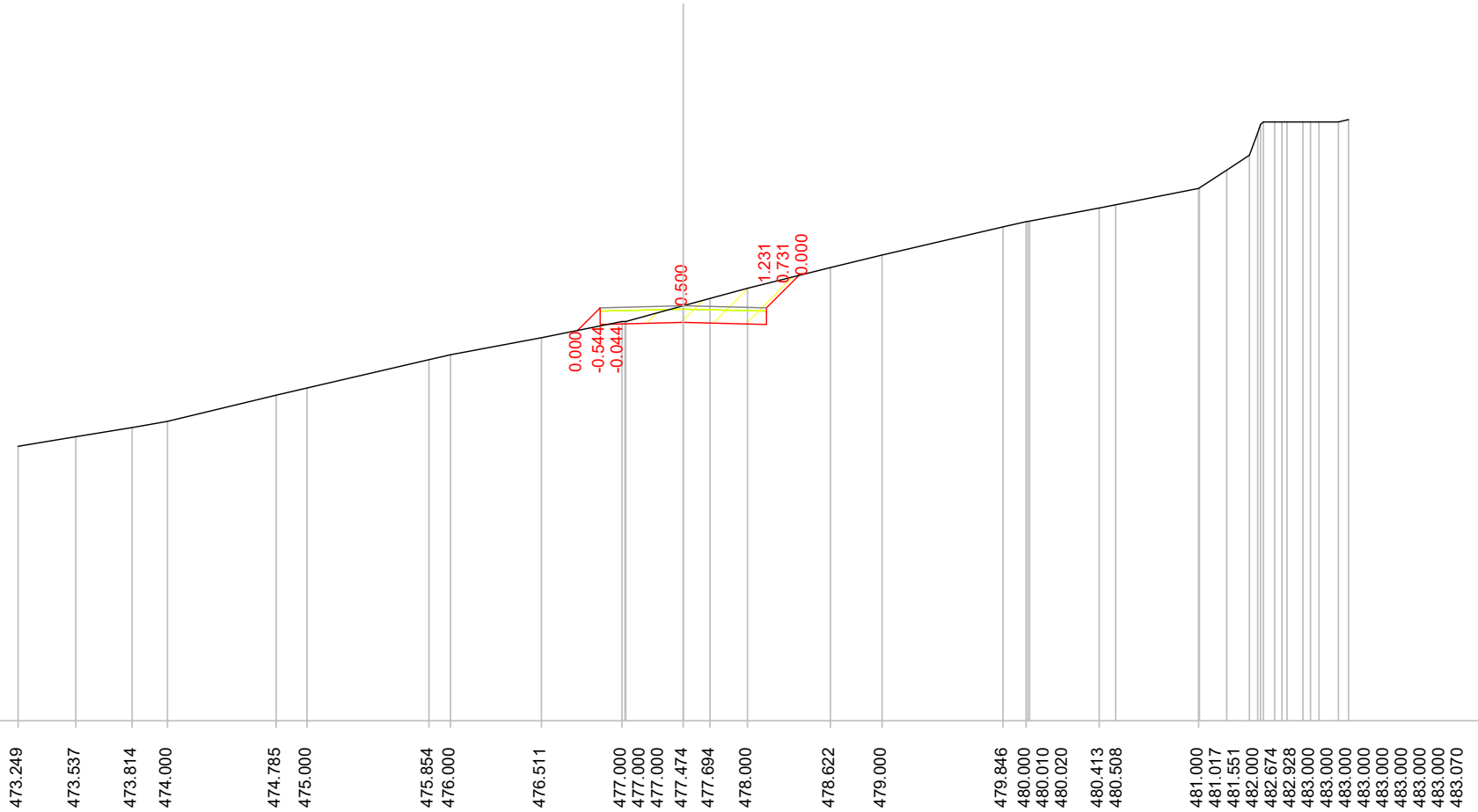
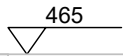
Parziali

0.745
0.000
2.500

2.500
0.000
0.914

Indice : 64
 Progressiva : 560.000
 Codice : S.0098

Scala : 1/200



Quote Terreno

473.249 473.537 473.814 474.000 474.785 475.000 475.854 476.000 476.511 477.000 477.000 477.474 477.694 478.000 478.622 479.000 479.846 480.000 480.010 480.020 480.413 480.508 481.000 481.017 481.551 482.000 482.674 482.928 483.000 483.000 483.000 483.000 483.000 483.000 483.000 483.000 483.070

Quotedi Progetto

476.730
476.868 477.474 478.143
478.386

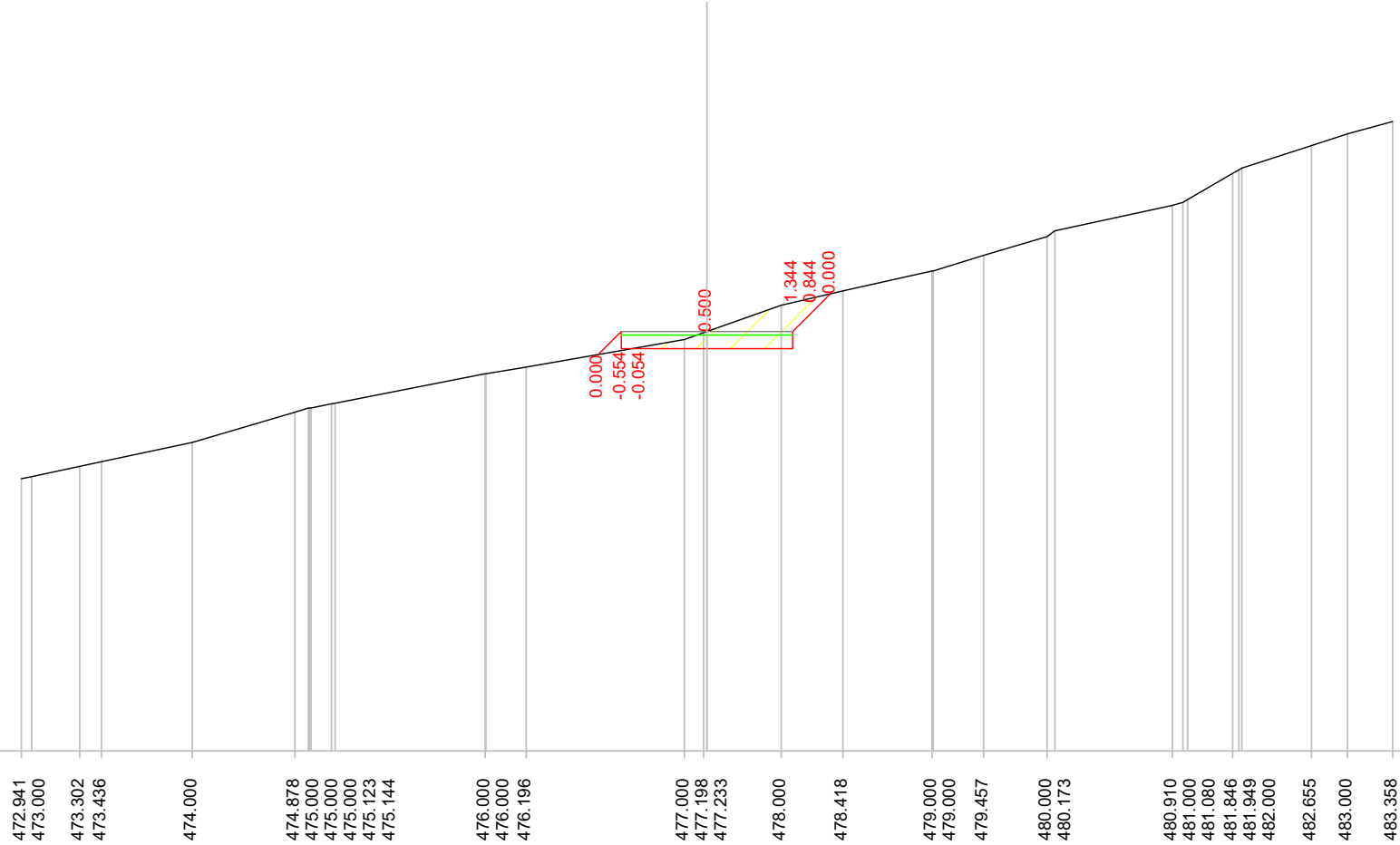
Parziali

0.681
0.000 2.500 2.500 0.000
0.975

Indice : 65
 Progressiva : 570.000
 Codice : S.0099

Scala : 1/200

465



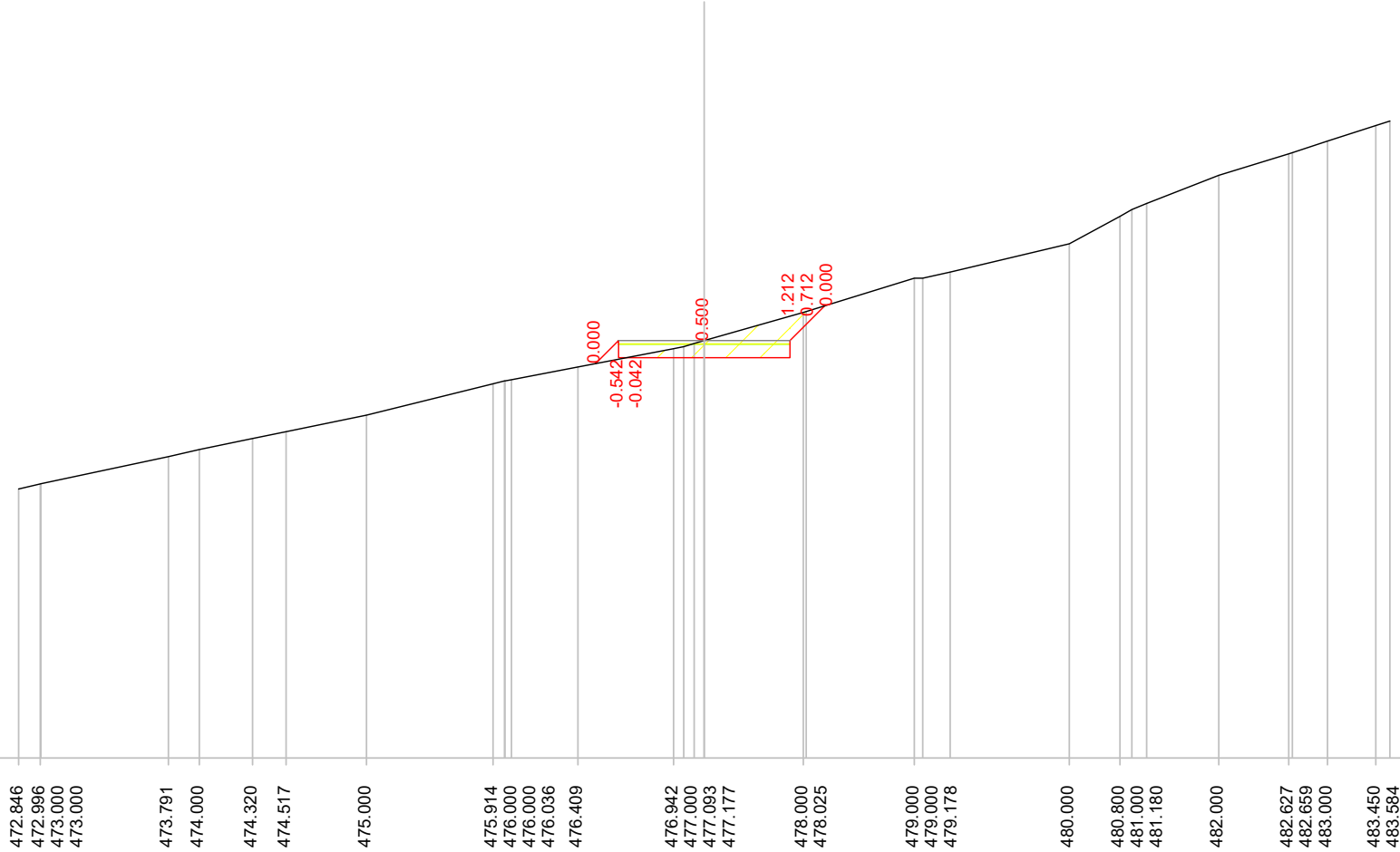
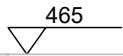
Quote Terreno

Quotedi Progetto

Parziali

Indice : 66
 Progressiva : 581.490
 Codice : S.0014

Scala : 1/200



Quote Terreno

472.846
 472.996
 473.000
 473.000

 473.791
 474.000

 474.320
 474.517

 475.000

 475.914
 476.000
 476.000
 476.036
 476.409

 476.942
 477.000
 477.093
 477.177

 478.000
 478.025

 479.000
 479.000
 479.178

 480.000

 480.800
 481.000
 481.180

 482.000

 482.627
 482.659
 483.000

 483.450
 483.584

Quotedi Progetto

476.508
 476.635

 477.177

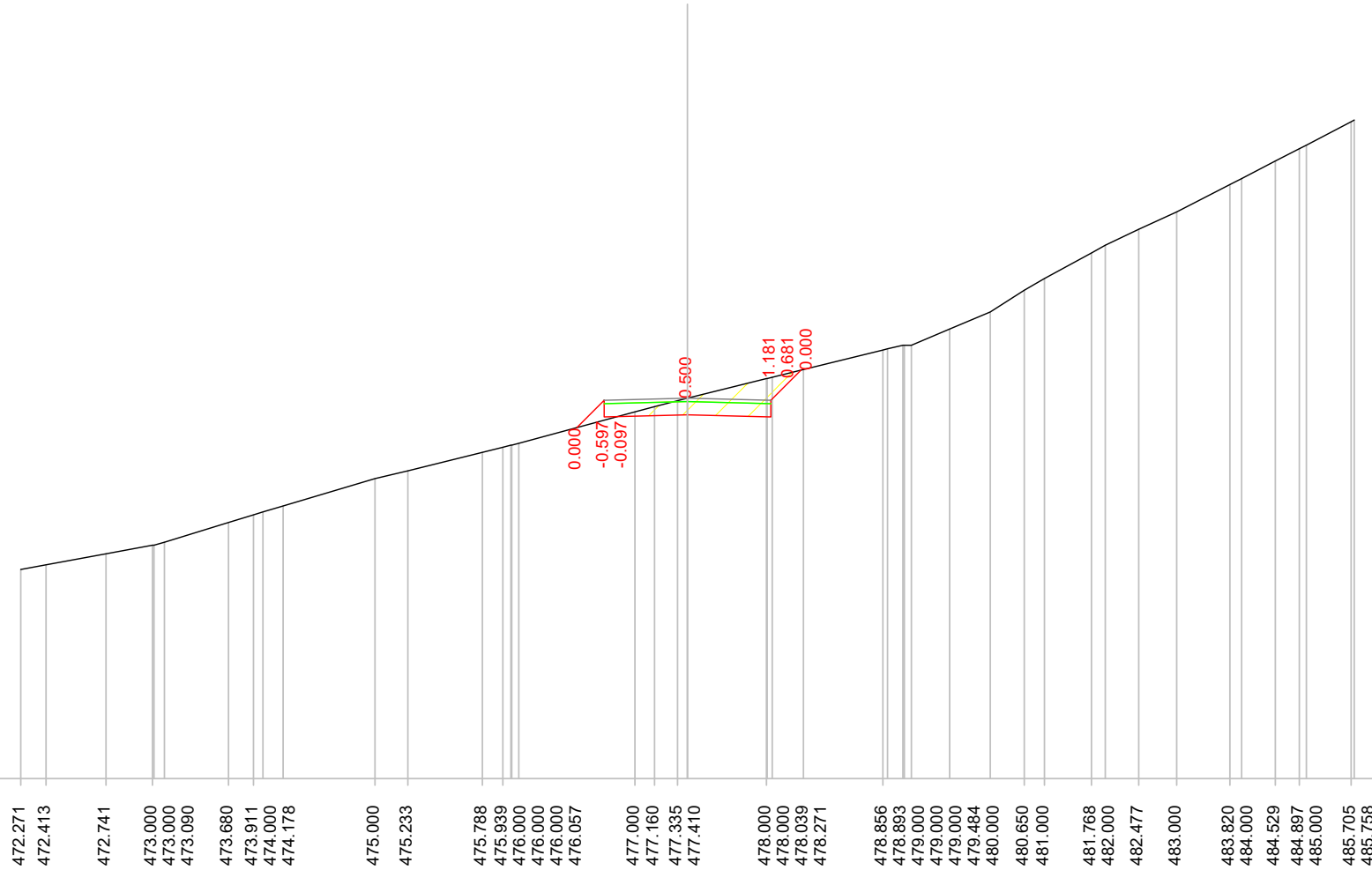
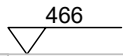
 477.889
 478.193

Parziali

0.668
 2.500
 2.500
 0.000
 1.016

Indice : 69
 Progressiva : 610.000
 Codice : S.0103

Scala : 1/200



Quote Terreno

472.271
 472.413
 472.741
 473.000
 473.000
 473.090
 473.680
 473.911
 474.000
 474.178
 475.000
 475.233
 475.788
 475.939
 476.000
 476.000
 476.000
 476.057
 477.000
 477.160
 477.335
 477.410
 478.000
 478.000
 478.039
 478.271
 478.856
 478.893
 479.000
 479.000
 479.000
 479.484
 480.000
 480.650
 481.000
 481.768
 482.000
 482.477
 483.000
 483.820
 484.000
 484.529
 484.897
 485.000
 485.705
 485.758

Quotedi Progetto

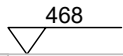
476.529
 476.750
 477.410
 478.028
 478.253

Parziali

0.819
 0.000
 2.500
 2.500
 0.000
 0.905

Indice : 71
 Progressiva : 630.000
 Codice : S.0105

Scala : 1/200



472.380 473.000 473.275 473.493 473.739 474.000 474.489 475.000 475.727 475.871 476.000 476.967 477.000 477.007 477.771 478.000 478.833 479.000 479.812 480.000 480.246 480.616 481.000 481.912 482.000 482.181 482.534 483.000 483.232 484.000 484.872 485.000 485.207 486.000 486.476 487.000 487.566 488.000 488.483 489.000 489.933 490.000 490.541 490.604 490.854

476.630 476.875 477.771 479.169 479.908

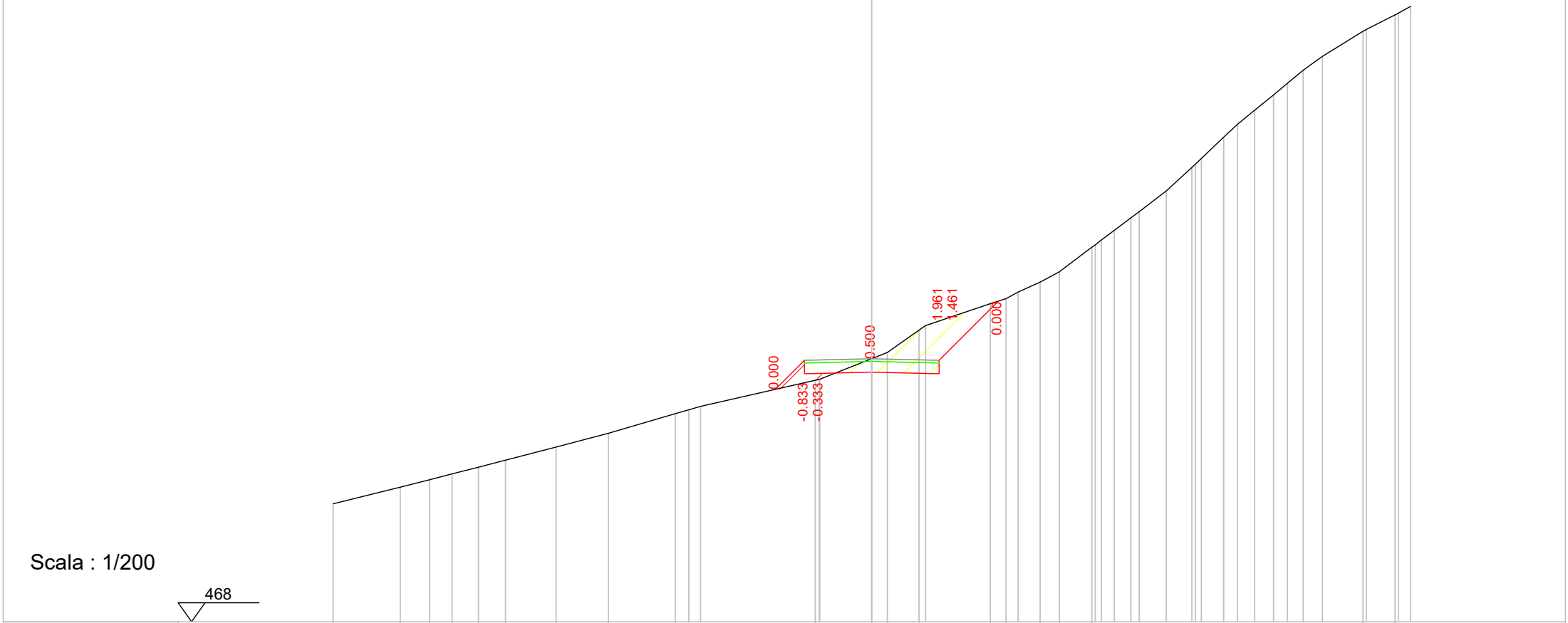
1.078 0.000 2.500 2.500 0.000 2.199

0.000 -0.833 -0.383 0.500 1.961 1.461 0.000

Quote Terreno

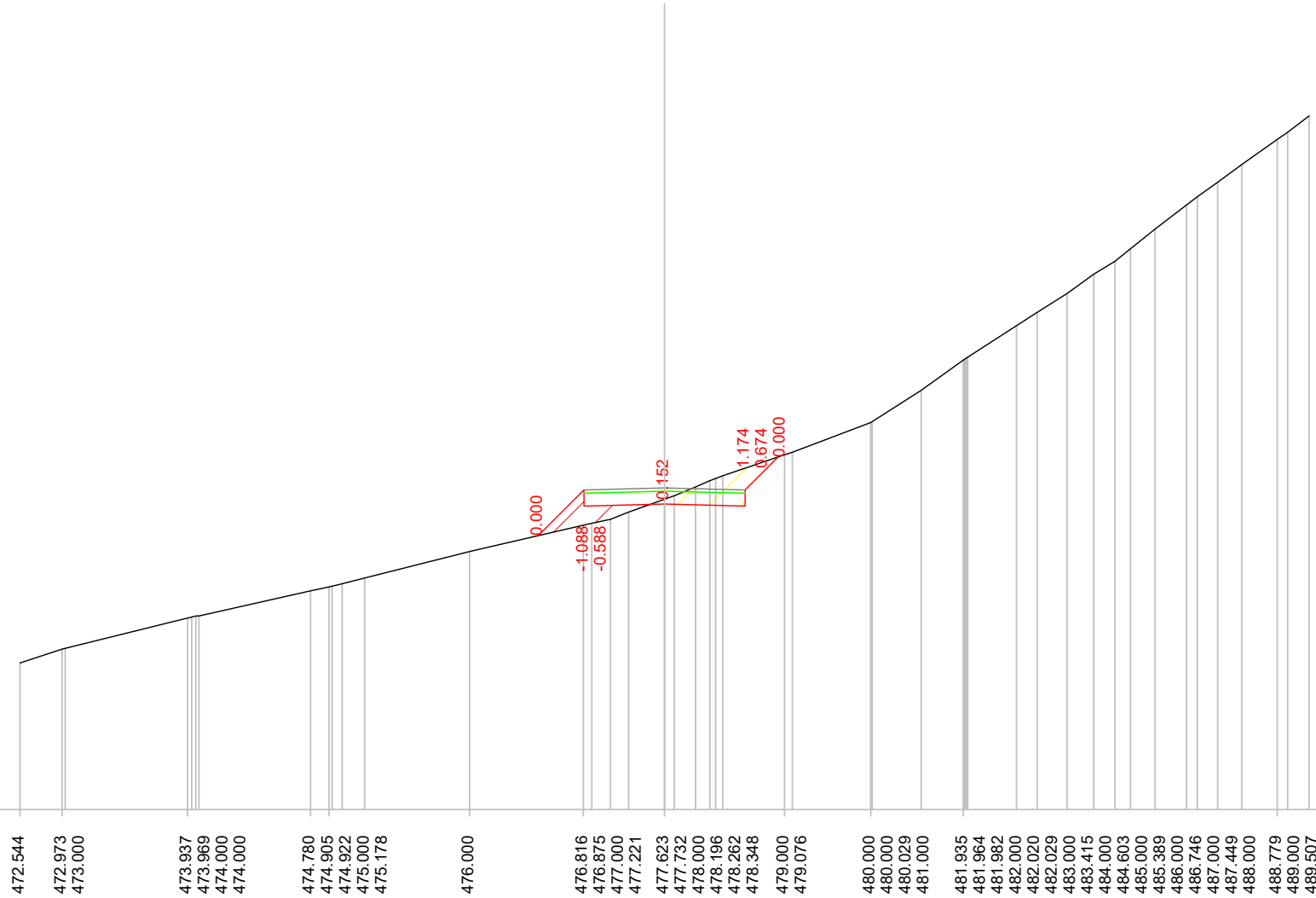
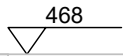
Quotedi Progetto

Parziali



Indice : 73
 Progressiva : 650.000
 Codice : S.0107

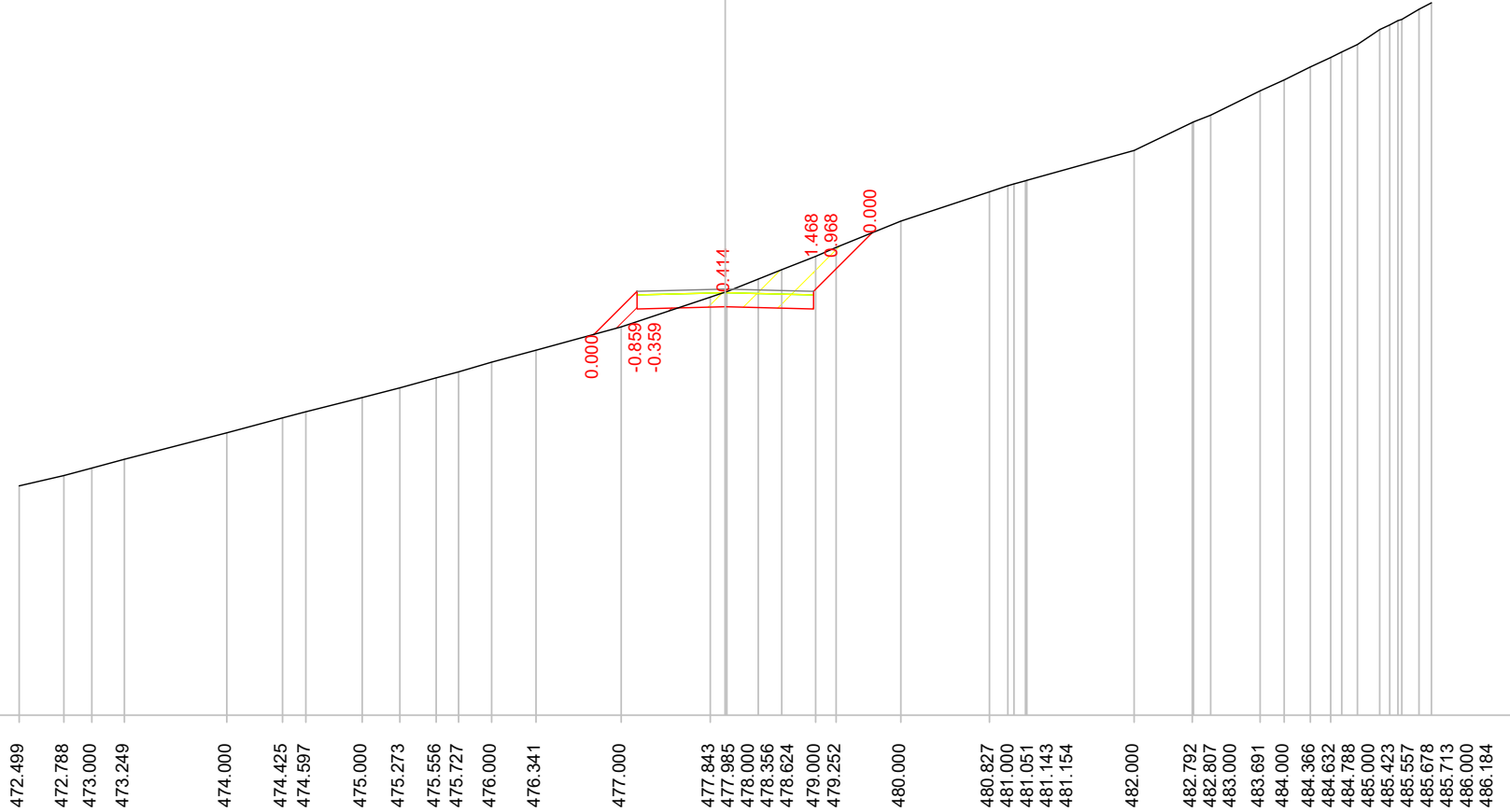
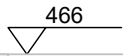
Scala : 1/200



| | | | | | | | | | | | | |
|------------------|---------|--------------------|--|---|---------|---------|--|--|--------------------|--|--|--|
| Quote Terreno | 472.544 | 472.973 473.000 | 473.937 473.969 474.000 474.000 | 474.780 474.905 474.922 475.000 475.178 | 476.000 | 476.493 | 476.816 476.875 477.000 477.221 | 477.623 477.732 478.000 478.196 478.262 478.348 | 479.000 479.076 | 480.000 480.000 480.029 481.000 | 481.935 481.964 481.982 482.000 482.020 482.029 | 483.000 483.415 484.000 484.603 485.000 485.389 486.000 486.746 487.000 487.449 488.000 488.779 489.000 489.507 |
| Quotedi Progetto | | | | | | 476.493 | 476.820 | 477.623 | 478.583 | 478.931 | | |
| Parziali | | | | | | 1.4100 | 0.600 2.500 | 2.500 | 0.000 1.022 | | | |

Indice : 74
 Progressiva : 660.000
 Codice : S.0108

Scala : 1/200



Quote Terreno

472.499 472.788 473.000 473.249 474.000 474.425 474.597 475.000 475.273 475.556 475.727 476.000 476.341 477.000 477.843 477.985 478.000 478.356 478.624 479.000 479.252 480.000 480.827 481.000 481.051 481.143 481.154 482.000 482.792 482.807 483.000 483.691 484.000 484.366 484.632 484.788 485.000 485.423 485.557 485.678 485.713 486.000 486.184

Quotedi Progetto

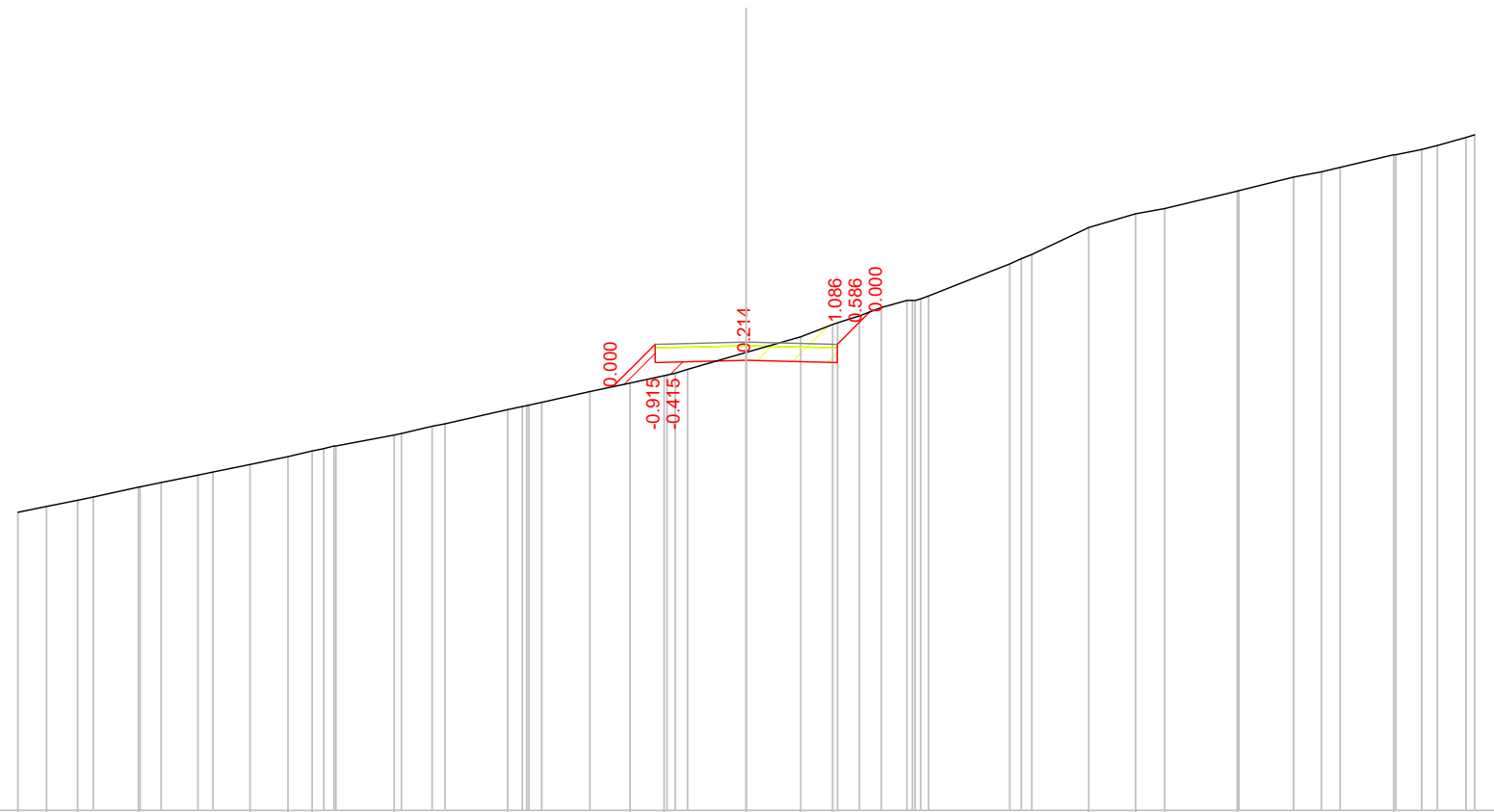
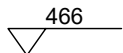
476.789 477.150 477.985 478.977 479.668

Parziali

1.220 0.000 2.500 2.500 0.000 1.659

Indice : 78
 Progressiva : 700.000
 Codice : S.0112


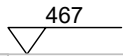
Scala : 1/200



| | | | | | | | | | | | | | | | | | | | | | | | | | | | | | | | | | | | | | | | | | | | | | | | | | | | | | | | | | | | | |
|------------------|--|---------|---------|---------|---------|---------|---------|---------|---------|---------|---------|---------|---------|---------|---------|---------|---------|---------|---------|---------|---------|---------|---------|---------|---------|---------|---------|---------|---------|---------|---------|---------|---------|---------|---------|---------|---------|---------|---------|---------|---------|---------|---------|---------|---------|---------|---------|---------|---------|---------|---------|---------|---------|---------|---------|---------|---------|---------|---------|---------|
| Quote Terreno | | 474.181 | 474.343 | 474.512 | 474.600 | 474.871 | 474.882 | 475.000 | 475.202 | 475.285 | 475.496 | 475.710 | 475.866 | 475.930 | 476.000 | 476.000 | 476.302 | 476.344 | 476.544 | 476.613 | 477.000 | 477.087 | 477.113 | 477.124 | 477.200 | 477.495 | 477.728 | 477.933 | 477.951 | 478.000 | 478.107 | 478.570 | 479.000 | 479.338 | 479.382 | 479.575 | 479.803 | 480.000 | 480.000 | 480.000 | 480.040 | 480.121 | 481.000 | 481.145 | 481.258 | 482.000 | 482.379 | 482.521 | 483.000 | 483.009 | 483.012 | 483.384 | 483.527 | 483.651 | 484.000 | 484.000 | 484.143 | 484.253 | 484.473 | 484.543 |
| Quotedi Progetto | | | | | | | | | | | | | | | | | | | | | | | | | | | | | | | | | | | | | | | | | | | | | | | | | | | | | | | | | | | | |
| Parziali | | | | | | | | | | | | | | | | | | | | | | | | | | | | | | | | | | | | | | | | | | | | | | | | | | | | | | | | | | | | |

Indice : 79
 Progressiva : 710.000
 Codice : S.0113

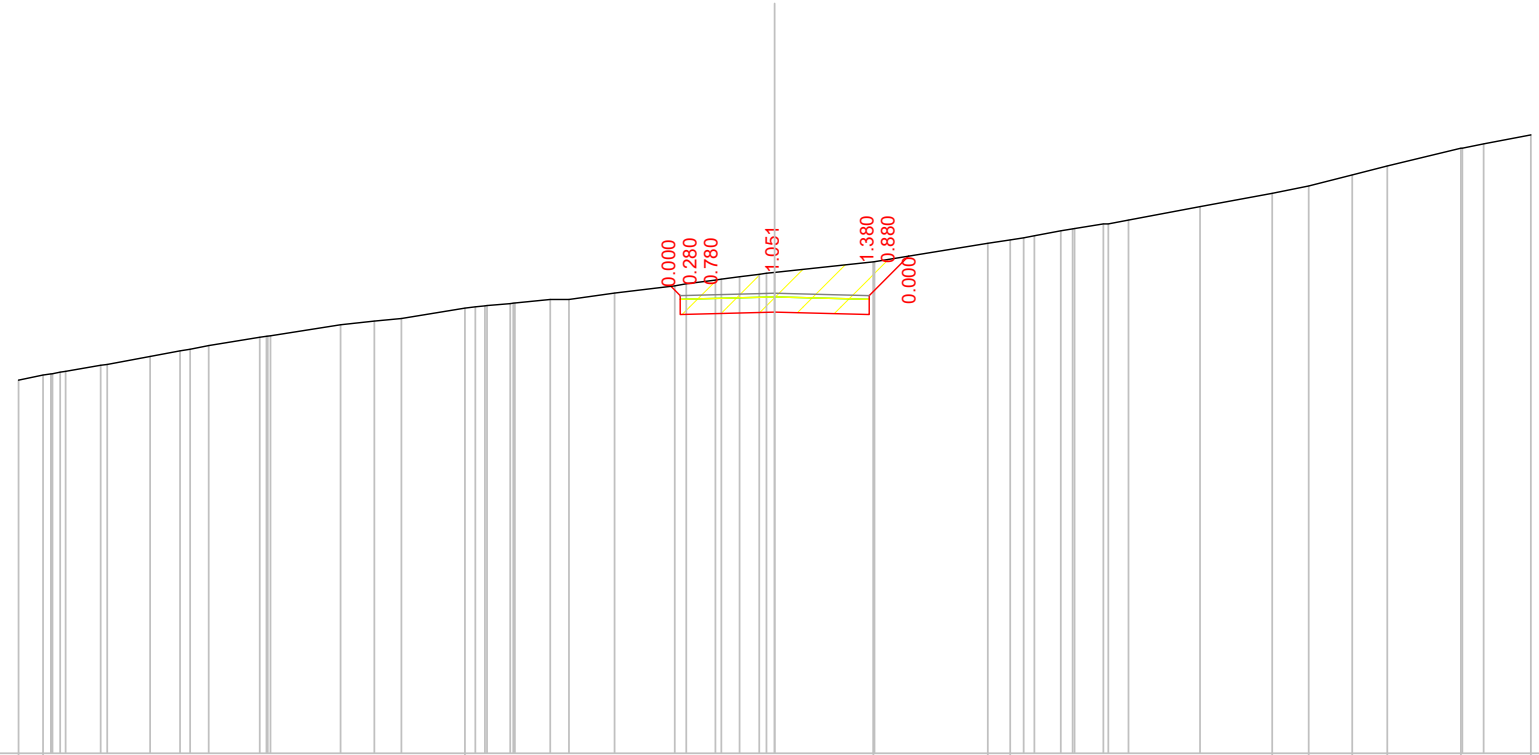
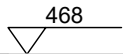
Scala : 1/200



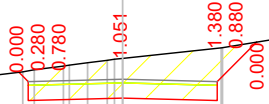
| | | | | | | |
|------------------|--|--|---------------------------|---------|--------------------|---------------------------|
| Quote Terreno | 475.949 476.000 476.153 476.163 476.348 476.537 476.650 476.822 476.861 476.889 476.892 477.000 477.416 477.430 477.506 477.607 477.710 477.871 477.878 477.987 477.991 478.000 478.071 478.077 478.210 478.290 478.325 478.500 478.580 478.715 478.791 478.960 478.970 479.000 479.167 479.183 479.258 479.295 479.408 479.417 479.582 479.916 480.000 480.049 481.000 481.058 481.133 482.000 482.364 482.561 483.000 483.293 484.000 484.320 | | 478.856 478.959 | 479.417 | 479.907 480.045 | |
| Quotedi Progetto | | | 0.536 0.566 | 2.500 | 2.500 | 0.899 0.869 |

Indice : 80
 Progressiva : 720.000
 Codice : S.0114

Scala : 1/200



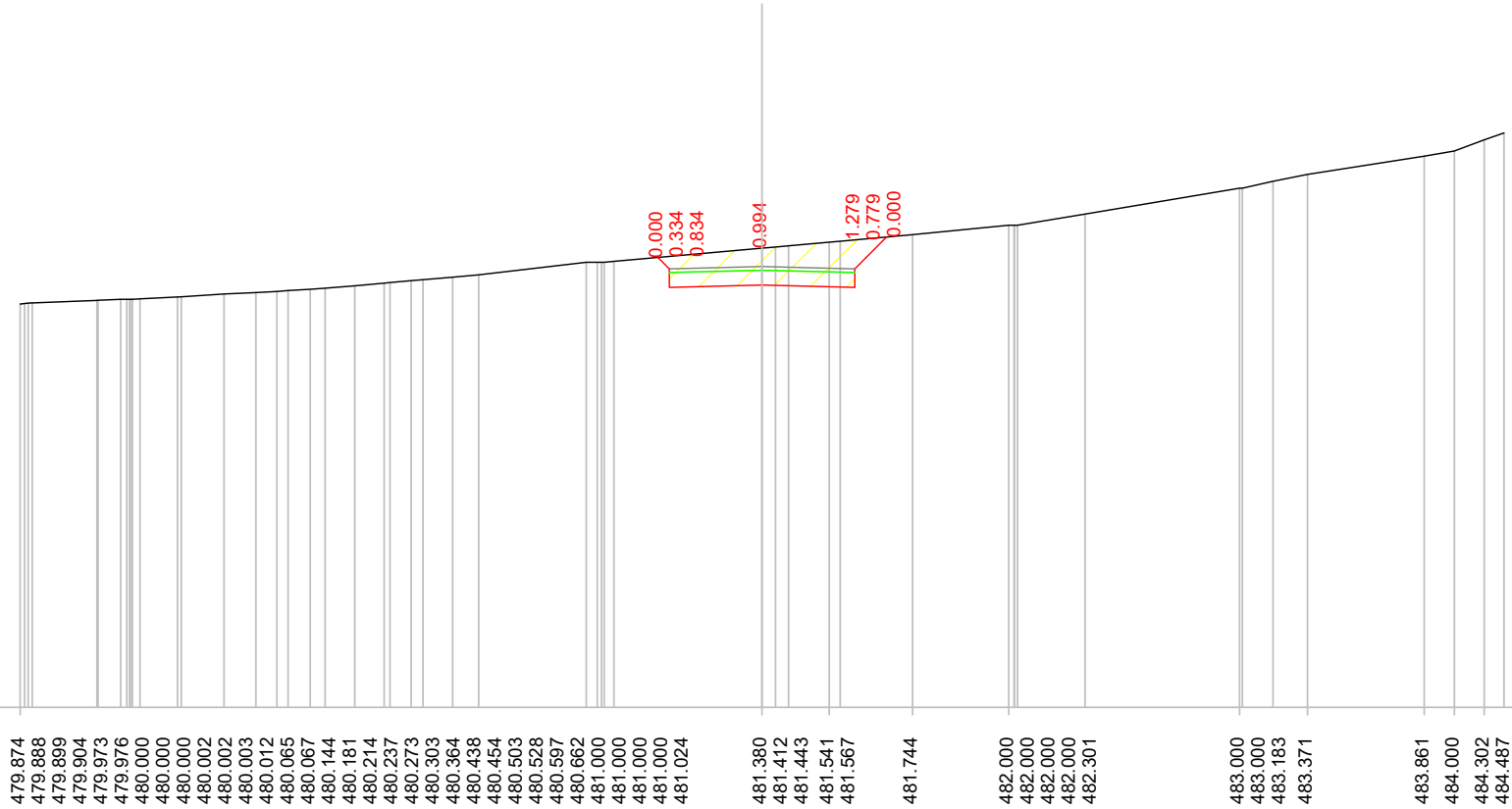
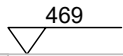
| | | | | | | |
|------------------|--|--|-------------------------------|---|--|--|
| Quote Terreno | 477.868 478.000 478.029 478.031 478.036 478.077 478.099 478.260 478.282 478.494 478.640 478.684 478.782 479.000 479.025 479.030 479.040 479.330 479.429 479.497 | 479.770 479.804 479.832 479.838 479.892 479.903 479.907 480.000 480.000 480.170 480.358 480.413 480.514 480.536 480.600 480.667 480.694 480.717 | 480.996 480.996 481.000 | 481.486 481.576 481.629 481.684 481.815 481.866 481.874 482.000 482.000 482.100 482.456 | 482.805 483.000 483.296 483.532 | 484.000 484.000 484.114 484.352 |
| Quotedi Progetto | | | | | | |
| Parziali | | | | | | |



0.000
2.500
2.500
0.000
1.043

Indice : 81
 Progressiva : 730.000
 Codice : S.0115

Scala : 1/200



Quote Terreno

479.874
 479.888
 479.899
 479.904
 479.973
 479.976
 480.000
 480.000
 480.002
 480.002
 480.003
 480.012
 480.065
 480.067
 480.144
 480.181
 480.214
 480.237
 480.273
 480.303
 480.364
 480.438
 480.454
 480.503
 480.528
 480.597
 480.662
 481.000
 481.000
 481.000
 481.024
 481.380
 481.412
 481.443
 481.541
 481.567
 481.744
 482.000
 482.000
 482.000
 482.301
 483.000
 483.000
 483.183
 483.371
 483.861
 484.000
 484.302
 484.487

Quotedi Progetto

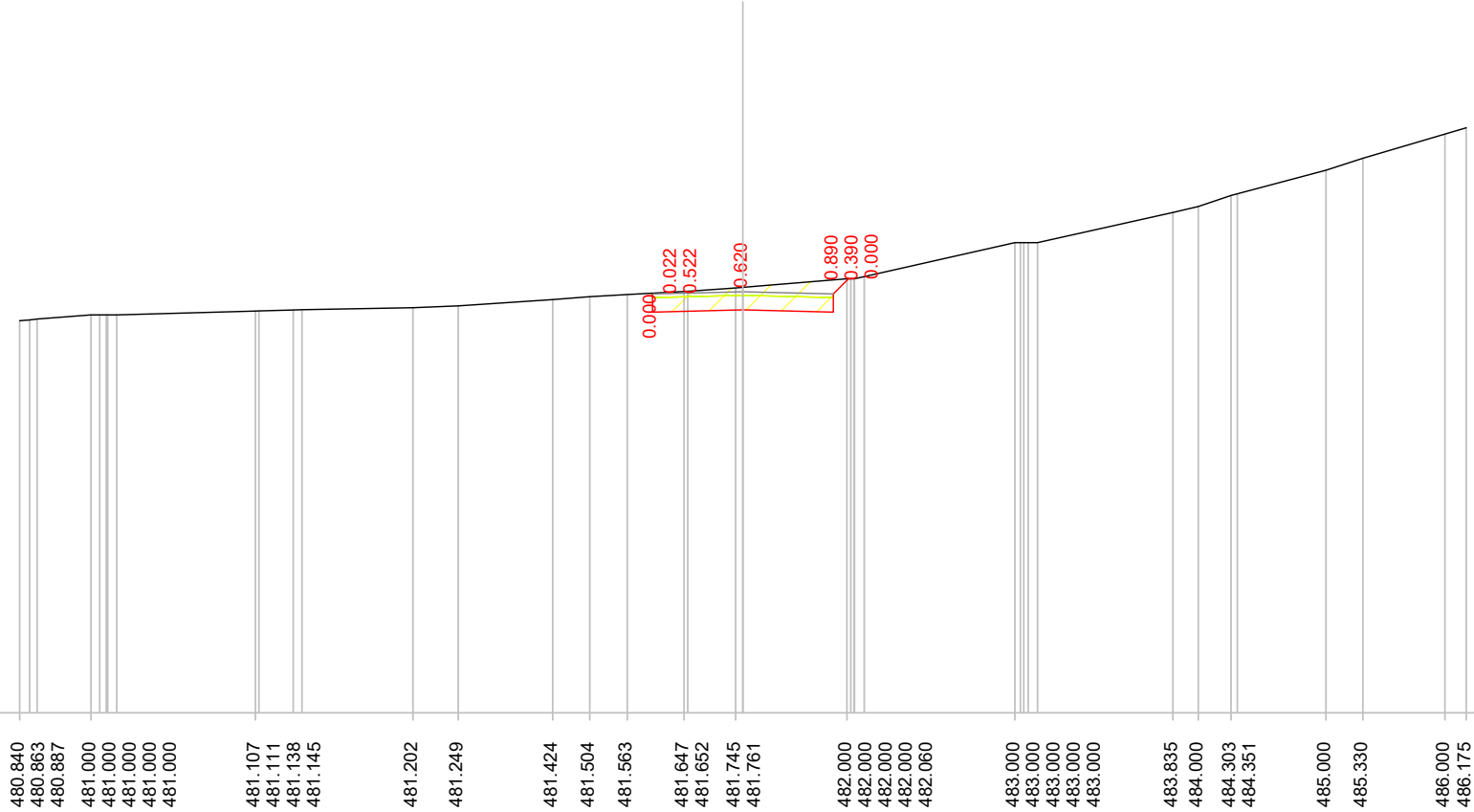
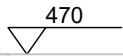
481.130
 481.157
 481.380
 481.603
 481.681

Parziali

0.000
 2.500
 2.500
 0.000
 0.857

Indice : 82
 Progressiva : 740.000
 Codice : S.0116

Scala : 1/200



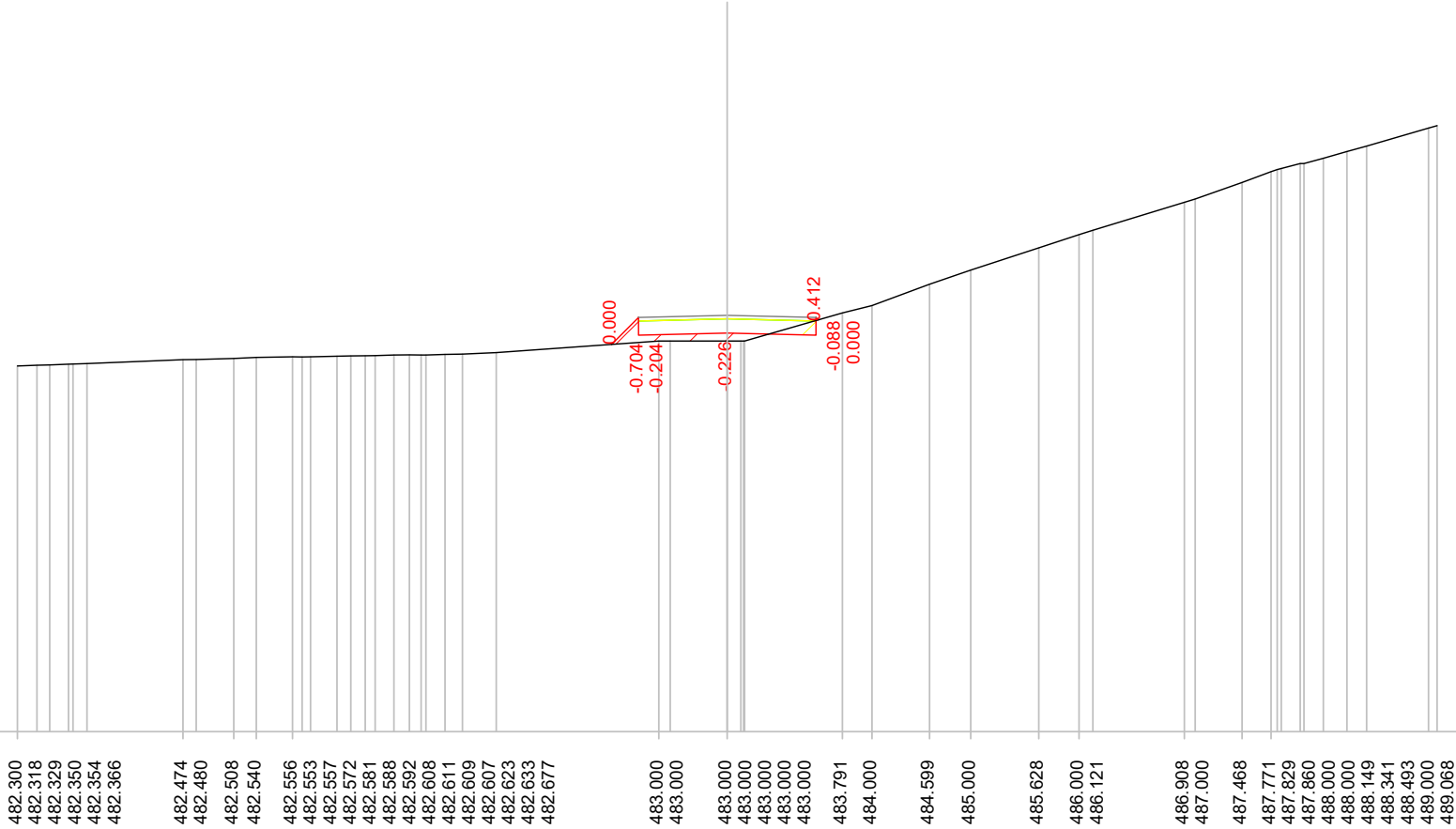

Quote Terreno

Quotedi Progetto

Parziali

Indice : 84
 Progressiva : 760.000
 Codice : S.0118

Scala : 1/200



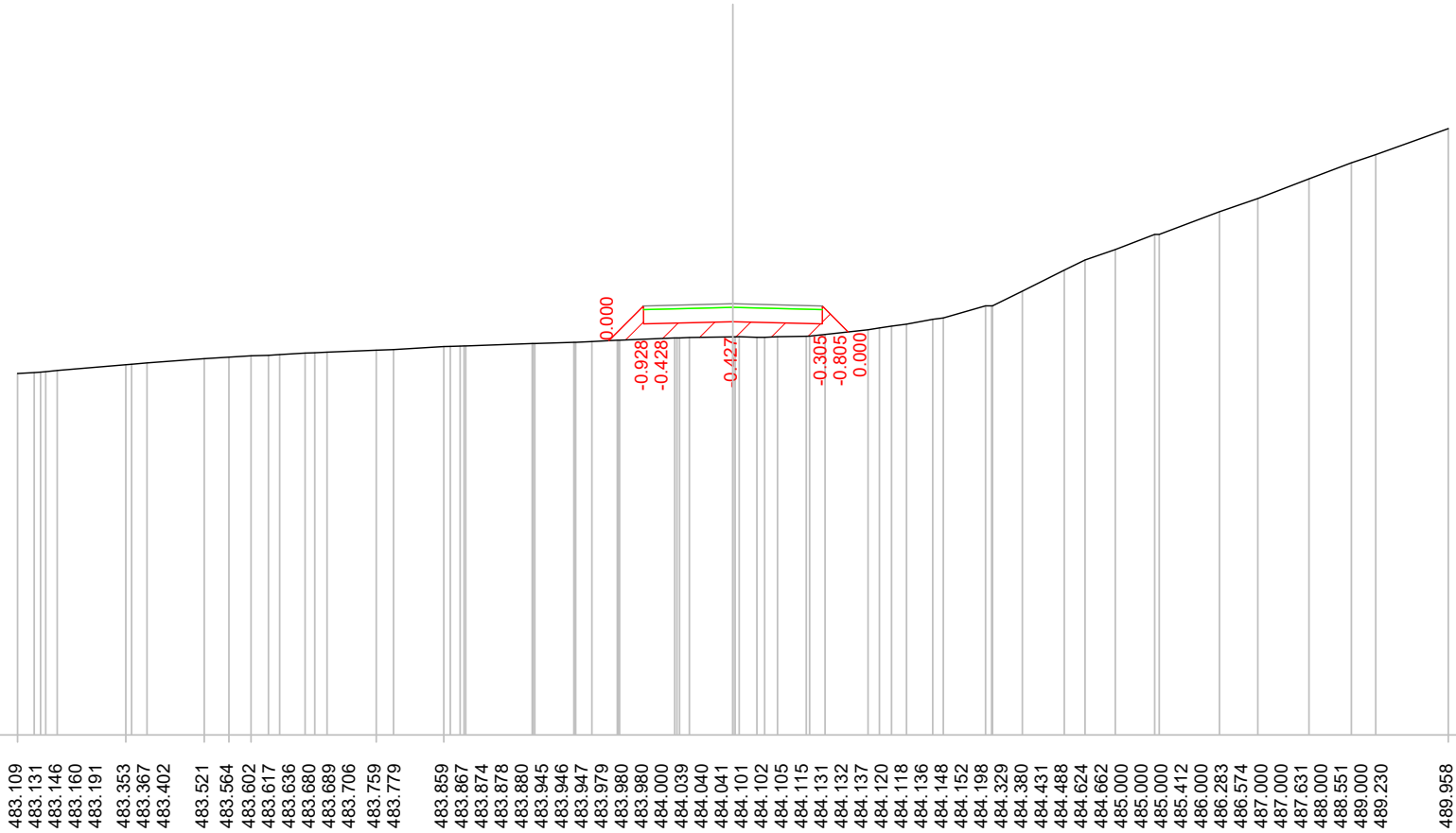
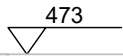
Quote Terreno

Quotedi Progetto

Parziali

Indice : 85
 Progressiva : 770.000
 Codice : S.0119

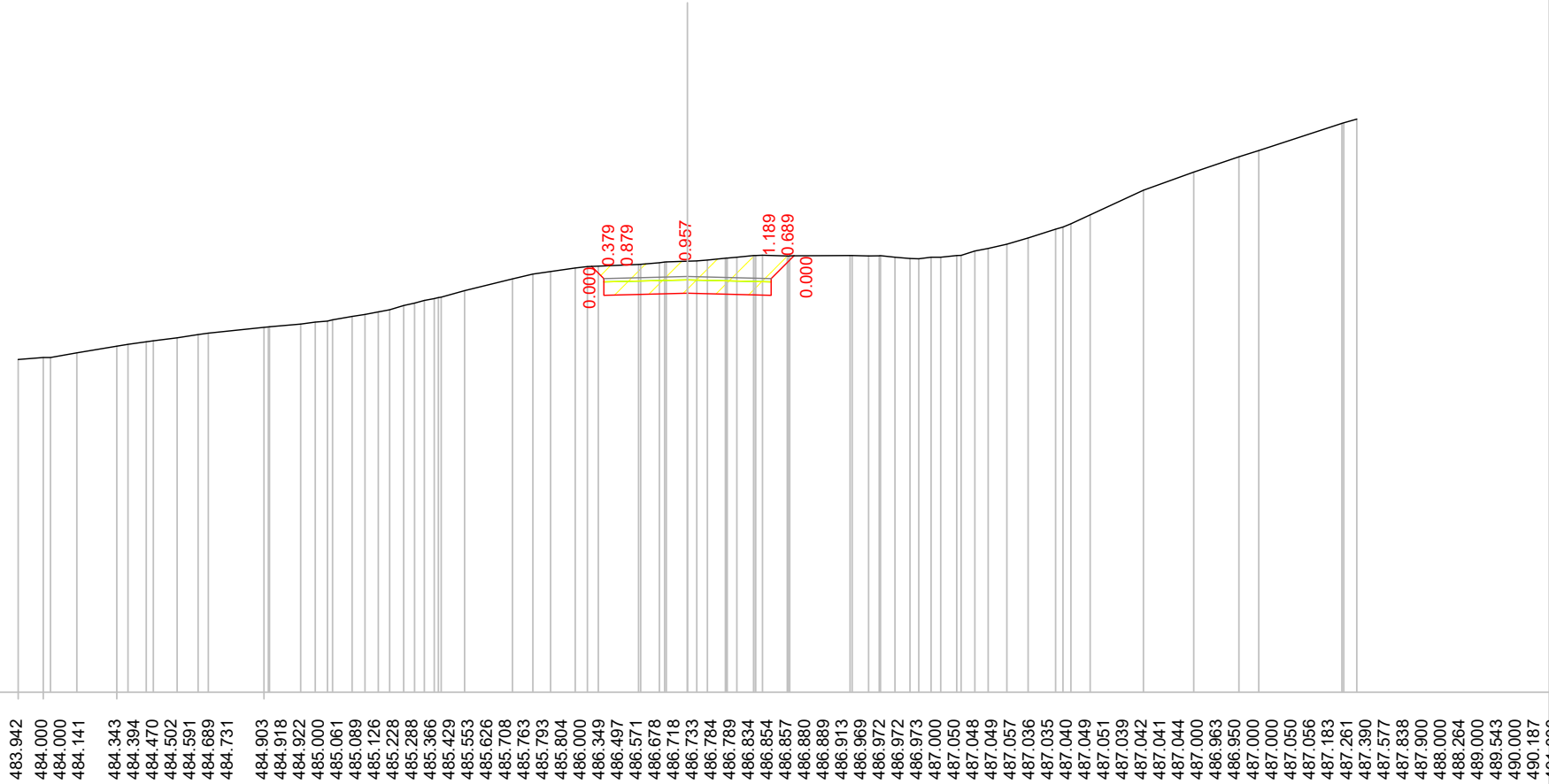
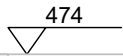
Scala : 1/200



| | | | | | | | | | | | | | | | | | | | | | | | | | | | | | | | | | | | | | | | | | | | | | | | | | | | | | | | | | | | | | | | | | | | | | | | | |
|------------------|--|---------|---------|---------|---------|---------|---------|---------|---------|---------|---------|---------|---------|---------|---------|---------|---------|---------|---------|---------|---------|---------|---------|---------|---------|---------|---------|---------|---------|---------|---------|---------|---------|---------|---------|---------|---------|---------|---------|---------|---------|---------|---------|---------|---------|---------|---------|---------|---------|---------|---------|---------|---------|---------|---------|---------|---------|---------|---------|---------|---------|---------|---------|---------|---------|---------|---------|---------|---------|---------|---------|---------|
| Quote Terreno | | 483.109 | 483.131 | 483.146 | 483.160 | 483.191 | 483.353 | 483.367 | 483.402 | 483.521 | 483.564 | 483.602 | 483.617 | 483.636 | 483.680 | 483.689 | 483.706 | 483.759 | 483.779 | 483.859 | 483.867 | 483.874 | 483.878 | 483.880 | 483.945 | 483.946 | 483.947 | 483.979 | 483.980 | 483.980 | 484.000 | 484.039 | 484.039 | 484.040 | 484.041 | 484.101 | 484.102 | 484.105 | 484.105 | 484.115 | 484.131 | 484.132 | 484.137 | 484.118 | 484.118 | 484.136 | 484.148 | 484.148 | 484.152 | 484.198 | 484.329 | 484.380 | 484.431 | 484.488 | 484.488 | 484.624 | 484.662 | 485.000 | 485.000 | 485.000 | 485.412 | 486.000 | 486.283 | 486.574 | 487.000 | 487.000 | 487.631 | 488.000 | 488.551 | 489.000 | 489.230 | 489.958 |
| Quotedi Progetto | | | | | | | | | | | | | | | | | | | | | | | | | | | | | | | | | | | | | | | | | | | | | | | | | | | | | | | | | | | | | | | | | | | | | | | | |
| Parziali | | | | | | | | | | | | | | | | | | | | | | | | | | | | | | | 0.969 | 0.000 | 2.500 | | | 2.500 | 0.900 | 0.726 | | | | | | | | | | | | | | | | | | | | | | | | | | | | | | | | | | |

Indice : 86
 Progressiva : 780.000
 Codice : S.0120

Scala : 1/200



Quote Terreno

483.942
 484.000
 484.000
 484.141
 484.343
 484.394
 484.470
 484.502
 484.591
 484.689
 484.731
 484.903
 484.918
 484.922
 485.000
 485.061
 485.089
 485.126
 485.228
 485.288
 485.366
 485.429
 485.553
 485.626
 485.708
 485.763
 485.793
 485.804
 486.000
 486.349
 486.497
 486.571
 486.678
 486.718
 486.733
 486.784
 486.789
 486.834
 486.854
 486.857
 486.880
 486.889
 486.913
 486.969
 486.972
 486.972
 486.973
 487.000
 487.050
 487.048
 487.049
 487.057
 487.036
 487.035
 487.040
 487.049
 487.051
 487.039
 487.042
 487.041
 487.044
 487.000
 486.963
 486.960
 487.000
 487.000
 487.050
 487.056
 487.183
 487.261
 487.390
 487.577
 487.838
 487.900
 488.000
 488.264
 489.000
 489.543
 490.000
 490.187

Quotedi Progetto

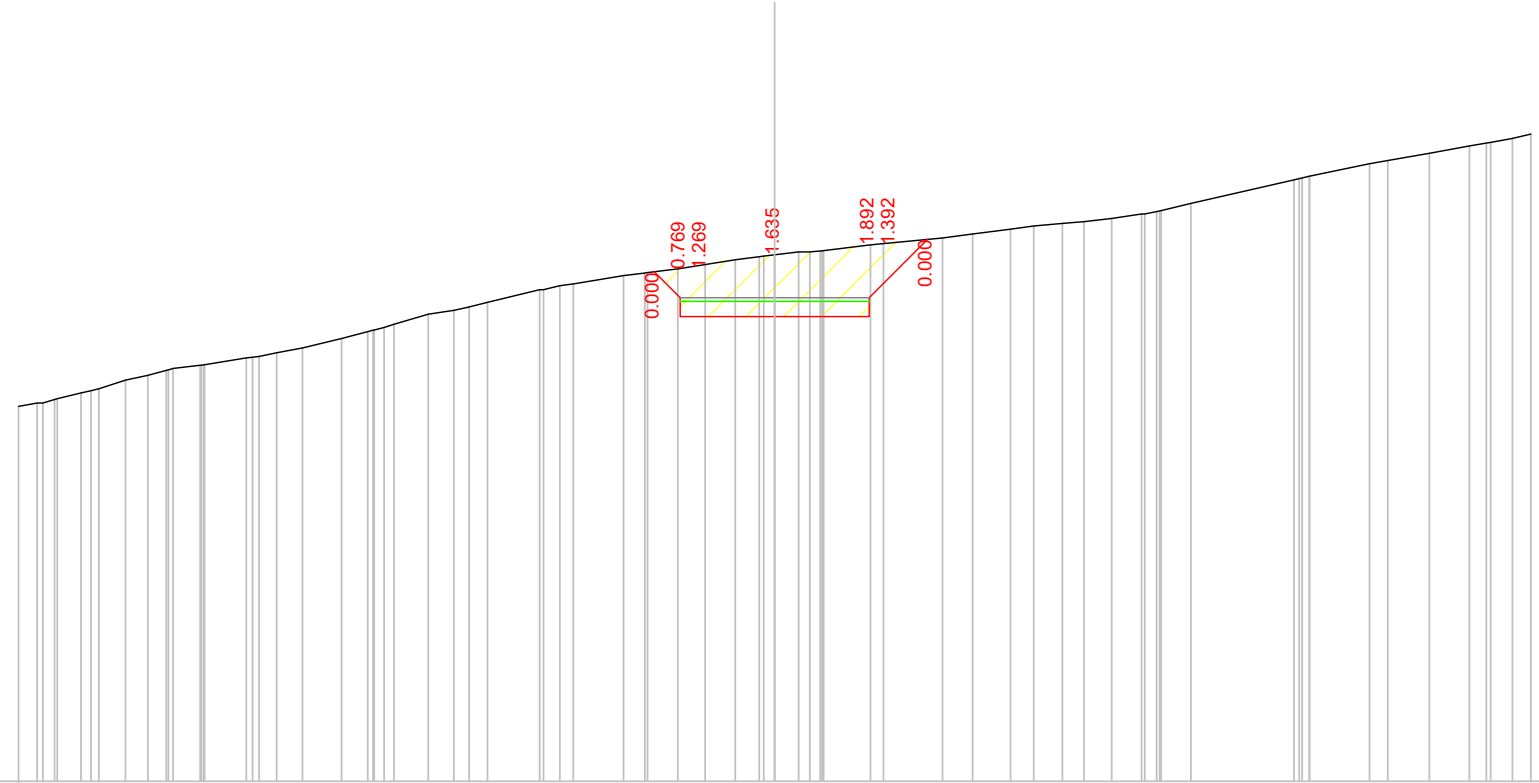
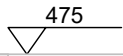
486.724
 486.740
 486.880
 487.050
 487.041

Parziali

0.000
 2.500
 2.500
 0.000
 0.000

Indice : 87
 Progressiva : 790.000
 Codice : S.0121

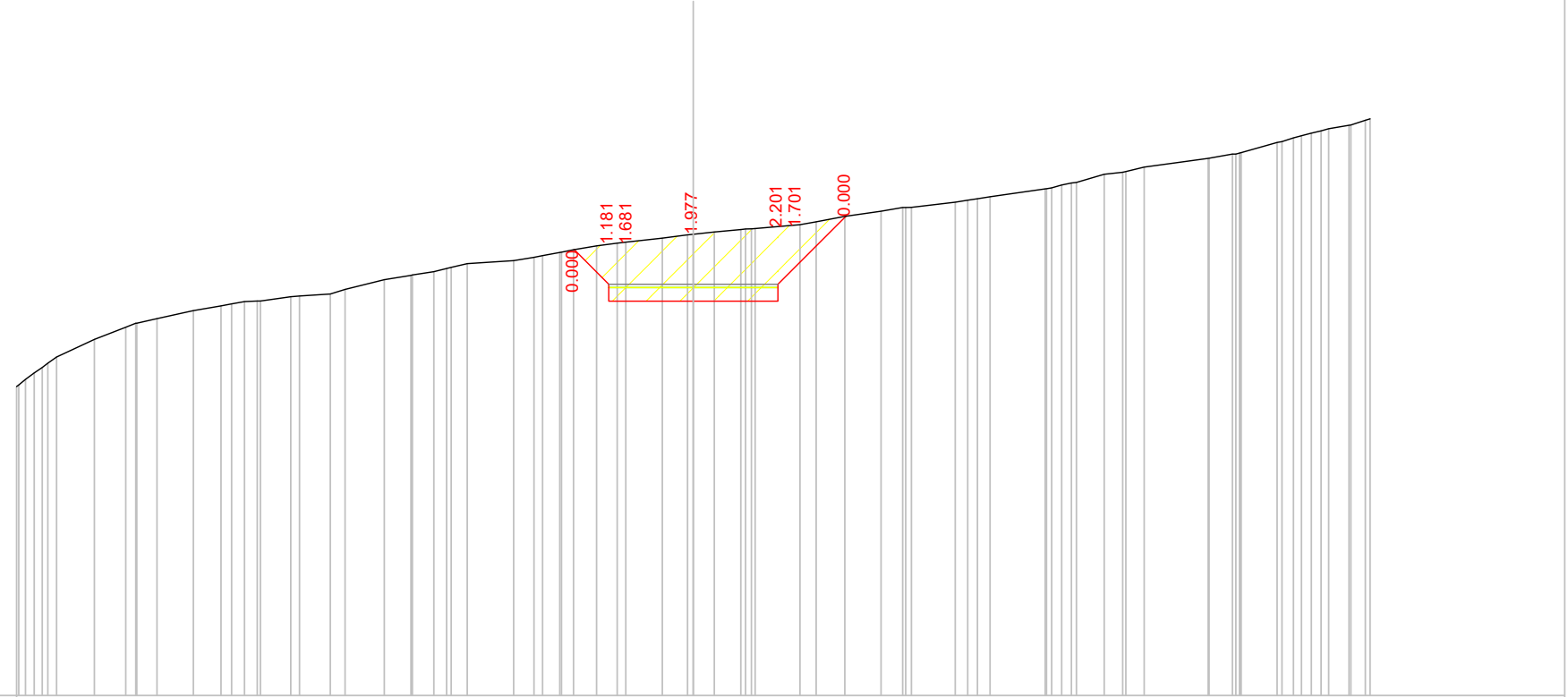

Scala : 1/200



| | |
|------------------|---|
| Quote Terreno | 484.912 485.000 485.000 485.096 485.118 485.268 485.327 485.380 485.607 485.734 485.866 485.880 485.916 486.000 486.012 486.012 486.013 486.196 486.212 486.232 486.330 486.458 486.707 486.890 486.926 486.933 487.000 487.083 487.351 487.453 487.544 487.664 488.000 488.000 488.105 488.149 488.372 488.440 488.451 488.547 488.664 488.793 488.872 488.889 488.924 488.924 489.000 489.000 489.022 489.023 489.027 489.030 489.185 489.219 489.367 489.473 489.600 489.683 489.751 489.800 489.884 490.000 490.000 490.065 490.081 490.090 490.282 490.282 490.903 490.936 490.965 491.000 491.000 491.331 491.417 491.605 491.801 491.877 491.895 492.000 492.113 |
| Quotedi Progetto | 488.473 488.557 488.924 489.181 489.329 |
| Parziali | 0.684 2.500 2.500 0.000 0.1.540 |

Indice : 88
 Progressiva : 800.000
 Codice : S.0122

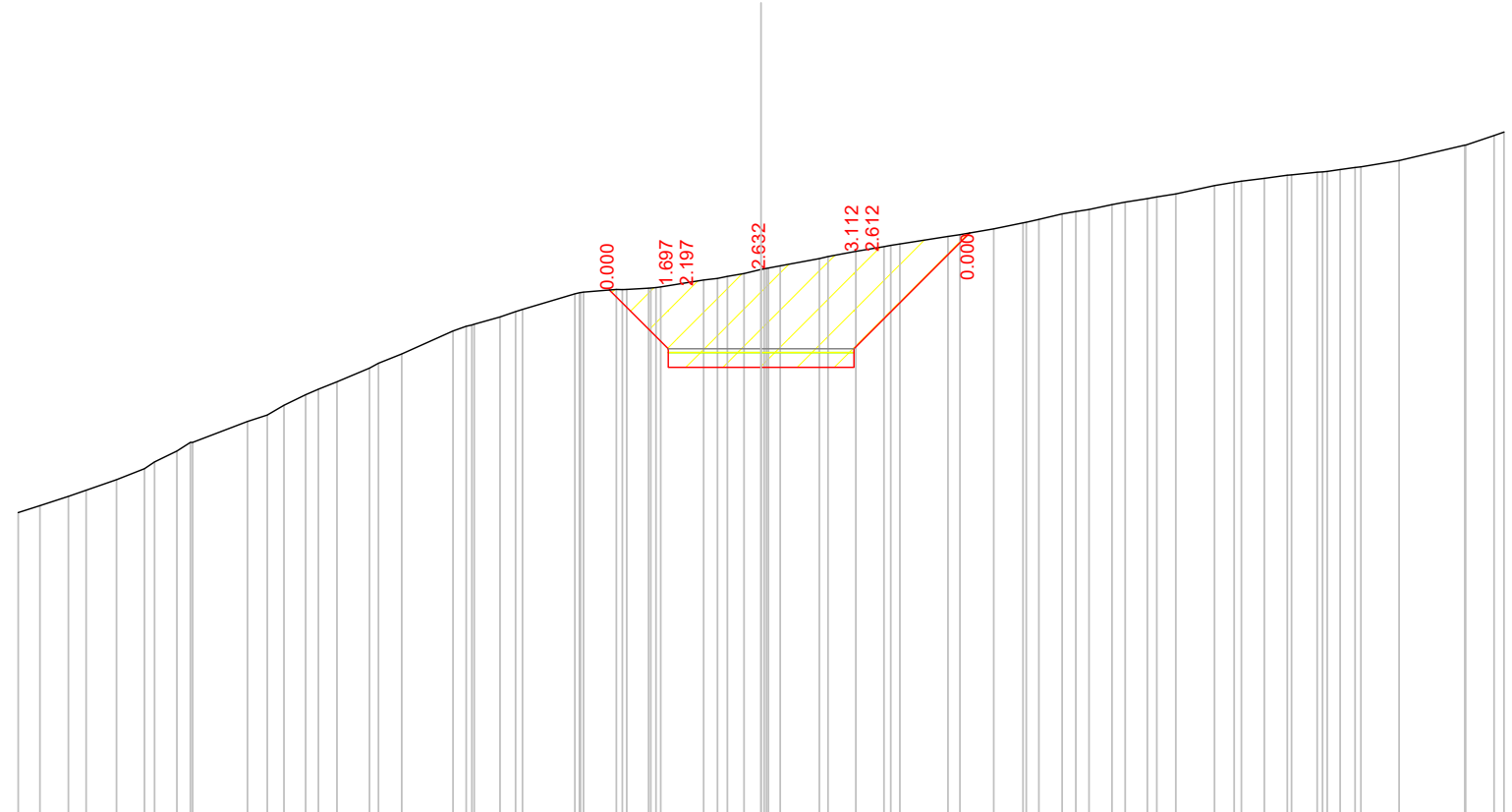
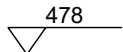
Scala : 1/200



| | | | | | | | | | | | | | | | | | | | | | | | | | | | | | | | | | | | | | | | | | | | | | | | | | | | | | | | | | | | | | | | | | | | | | | | | | | | | | | | | | | | | | | | | | |
|------------------|--|---------|---------|---------|---------|---------|---------|---------|---------|---------|---------|---------|---------|---------|---------|---------|---------|---------|---------|---------|---------|---------|---------|---------|---------|---------|---------|---------|---------|---------|---------|---------|---------|---------|---------|---------|---------|---------|---------|---------|---------|---------|---------|---------|---------|---------|---------|---------|---------|---------|---------|---------|---------|---------|---------|---------|---------|---------|---------|---------|---------|---------|---------|---------|---------|---------|---------|---------|---------|---------|---------|---------|---------|---------|---------|---------|---------|---------|---------|---------|---------|---------|---------|---------|---------|---------|---------|---------|---------|
| Quote Terreno | | 486.130 | 486.178 | 486.340 | 486.534 | 486.694 | 486.819 | 487.000 | 487.523 | 487.884 | 488.000 | 488.000 | 488.137 | 488.373 | 488.512 | 488.575 | 488.641 | 488.657 | 488.659 | 488.785 | 488.805 | 488.866 | 488.866 | 489.000 | 489.287 | 489.417 | 489.427 | 489.524 | 489.619 | 489.650 | 489.762 | 489.852 | 489.949 | 490.000 | 490.093 | 490.102 | 490.172 | 490.288 | 490.368 | 490.368 | 490.396 | 490.516 | 490.613 | 490.613 | 490.631 | 490.697 | 490.771 | 490.784 | 490.790 | 490.797 | 490.912 | 491.000 | 491.160 | 491.312 | 491.420 | 491.420 | 491.425 | 491.580 | 491.636 | 491.636 | 491.678 | 491.739 | 491.971 | 491.976 | 492.000 | 492.085 | 492.147 | 492.164 | 492.405 | 492.465 | 492.465 | 492.484 | 492.614 | 492.873 | 492.879 | 493.000 | 493.000 | 493.029 | 493.033 | 493.045 | 493.344 | 493.370 | 493.478 | 493.541 | 493.618 | 493.688 | 493.752 | 493.851 | 493.852 |
| Quotedi Progetto | | | | | | | | | | | | | | | | | | | | | | | | | | | | | | | | | | | | | | | | | | | | | | | | | | | | | | | | | | | | | | | | | | | | | | | | | | | | | | | | | | | | | | | | | |
| Parziali | | | | | | | | | | | | | | | | | | | | | | | | | | | | | | | | | | | | | | | | | | | | | | | | | | | | | | | | | | | | | | | | | | | | | | | | | | | | | | | | | | | | | | | | | |

Indice : 90
 Progressiva : 810.000
 Codice : S.0123

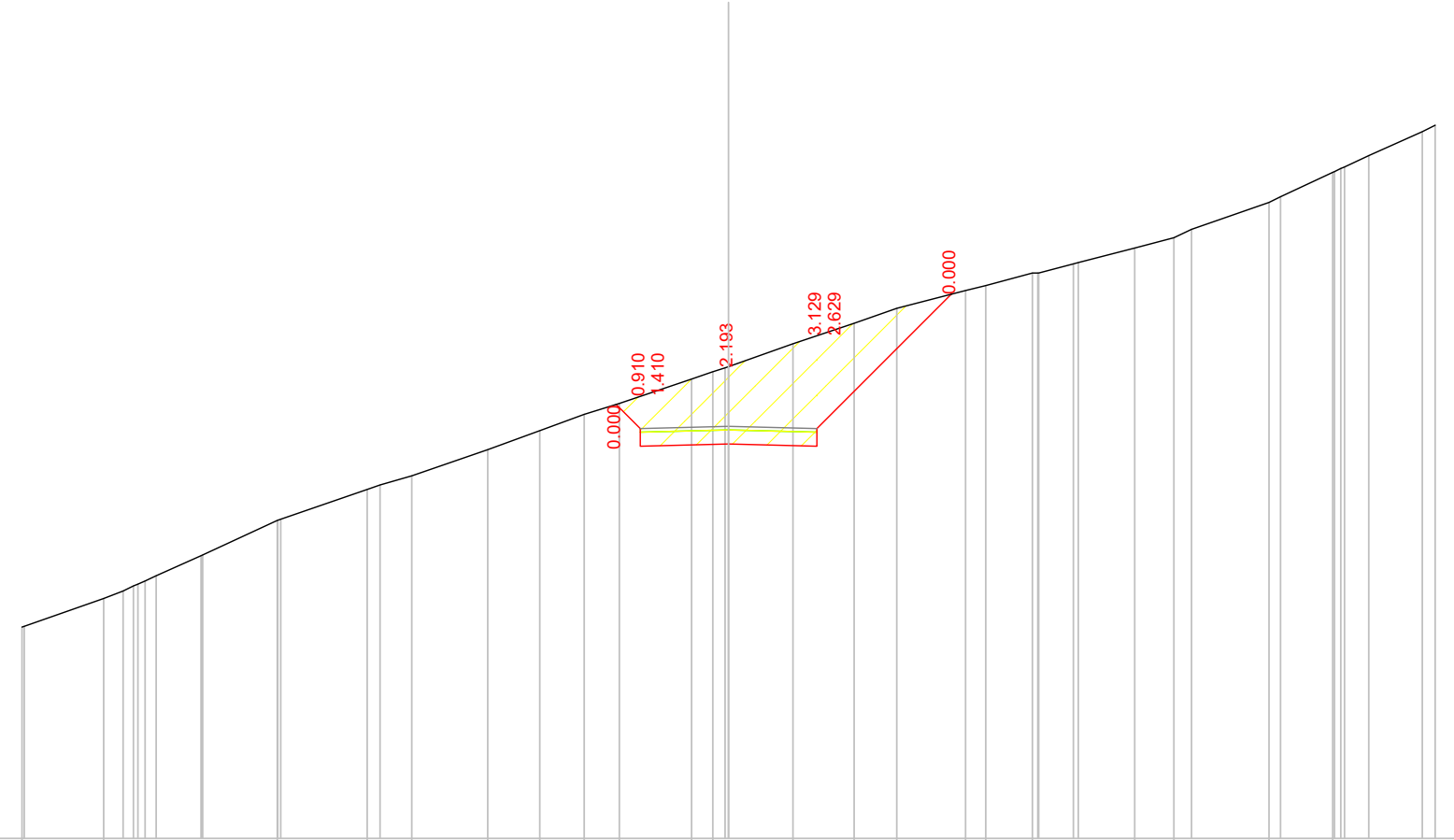
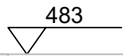
Scala : 1/200



| | | | | | | | | | | | | | | | | | | | | | | | | | | | | | | | | | | | | | | | | | | | | | | | | | | | | | | | | | | | | | | | | | | | | | | | | | | | | | | | | | |
|------------------|--|---------|---------|---------|---------|---------|---------|---------|---------|---------|---------|---------|---------|---------|---------|---------|---------|---------|---------|---------|---------|---------|---------|---------|---------|---------|---------|---------|---------|---------|---------|---------|---------|---------|---------|---------|---------|---------|---------|---------|---------|---------|---------|---------|---------|---------|---------|---------|---------|---------|---------|---------|---------|---------|---------|---------|---------|---------|---------|---------|---------|---------|---------|---------|---------|---------|---------|---------|---------|---------|---------|---------|---------|---------|---------|---------|---------|---------|---------|---------|---------|
| Quote Terreno | | 486.116 | 486.302 | 486.549 | 486.715 | 487.000 | 487.296 | 487.479 | 487.770 | 488.000 | 488.000 | 488.565 | 488.740 | 489.000 | 489.283 | 489.434 | 489.634 | 490.000 | 490.130 | 490.381 | 491.000 | 491.127 | 491.161 | 491.179 | 491.377 | 491.520 | 491.581 | 492.000 | 492.028 | 492.031 | 492.044 | 492.115 | 492.111 | 492.116 | 492.149 | 492.154 | 492.166 | 492.184 | 492.370 | 492.414 | 492.467 | 492.545 | 492.652 | 492.672 | 492.682 | 492.683 | 492.751 | 492.945 | 493.000 | 493.142 | 493.267 | 493.300 | 493.340 | 493.545 | 493.590 | 493.746 | 493.909 | 493.926 | 494.000 | 494.148 | 494.213 | 494.268 | 494.400 | 494.466 | 494.558 | 494.606 | 494.686 | 494.909 | 495.000 | 495.030 | 495.106 | 495.190 | 495.199 | 495.269 | 495.278 | 495.291 | 495.341 | 495.397 | 495.416 | 495.585 | 496.000 |
| Quotedi Progetto | | | | | | | | | | | | | | | | | | | | | | | | | | | | 492.101 | | 492.217 | | | | | | | 492.652 | | | 493.132 | | | | | | 493.635 | | | | | | | | | | | | | | | | | | | | | | | | | | | | | | | | | | | |
| Parziali | | | | | | | | | | | | | | | | | | | | | | | | | | | | | 1.580 | 0.000 | 2.500 | | | | | | | 2.500 | | 0.000 | 3.115 | | | | | | | | | | | | | | | | | | | | | | | | | | | | | | | | | | | | | | | | |

Indice : 94
 Progressiva : 840.000
 Codice : S.0126

Scala : 1/200



| | | | | | | | | | | | | | | | | | | | | | | | | | | | | | | | | | | | | | | | | | | | | | |
|------------------|--|--------------------|--------------------|---------|---------|---------|---------|---------|---------|---------|---------|---------|---------|---------|---------|---------|---------|---------|---------|---------|---------|---------|---------|---------|---------|---------|---------|---------|---------|---------|---------|---------|---------|---------|---------|---------|---------|---------|---------|---------|---------|---------|---------|---------|---------|
| Quote Terreno | | 488.980 489.000 | 489.788 490.000 | 490.143 | 490.196 | 490.284 | 490.431 | 491.000 | 491.020 | 492.000 | 492.004 | 492.033 | 492.875 | 493.000 | 493.261 | 494.000 | 494.538 | 495.000 | 495.308 | 496.000 | 496.205 | 496.317 | 496.353 | 497.000 | 497.580 | 498.000 | 498.504 | 498.646 | 499.000 | 499.000 | 499.000 | 499.261 | 499.295 | 499.707 | 500.000 | 500.238 | 501.000 | 501.159 | 501.848 | 501.872 | 501.959 | 502.000 | 502.325 | 503.000 | 503.183 |
| Quotedi Progetto | | | | | | | | | | | | | | | | | | | 495.279 | 495.508 | 496.353 | 497.227 | 498.399 | | | | | | | | | | | | | | | | | | | | | | |
| Parziali | | | | | | | | | | | | | | | | | | | 0.686 | 2.500 | 2.500 | 0.000 | 3.802 | | | | | | | | | | | | | | | | | | | | | | |

Indice : 95
 Progressiva : 850.000
 Codice : S.0127

Scala : 1/200

486.50

491.607
 491.694
 491.837
 491.877
 492.000
 492.028
 492.033
 492.299
 492.358
 492.438
 492.590
 492.658
 492.684
 493.000
 493.011
 493.020
 493.393
 493.463
 493.619
 493.769
 494.000
 494.037
 494.045
 494.214
 494.423
 494.530
 494.584
 494.820
 494.845
 495.000
 495.246
 495.286
 495.665
 495.854
 496.000
 496.051
 496.072
 496.316
 496.643
 496.952
 496.982
 497.000
 497.421
 497.567
 497.741
 498.000
 498.351
 499.000
 499.519
 499.614
 500.000
 500.195
 500.628
 500.891
 500.914
 501.000
 501.366
 502.000
 502.740
 502.937
 503.000
 503.425
 504.000
 504.039
 504.398
 504.898
 505.000
 505.547
 506.000
 506.613
 506.812

0.000
 0.536
 1.036
 1.881
 2.740
 3.240
 0.000
 496.365
 496.514
 497.421
 498.217
 499.453

0.000
 2.500
 2.500
 0.000
 3.475

Quote Terreno

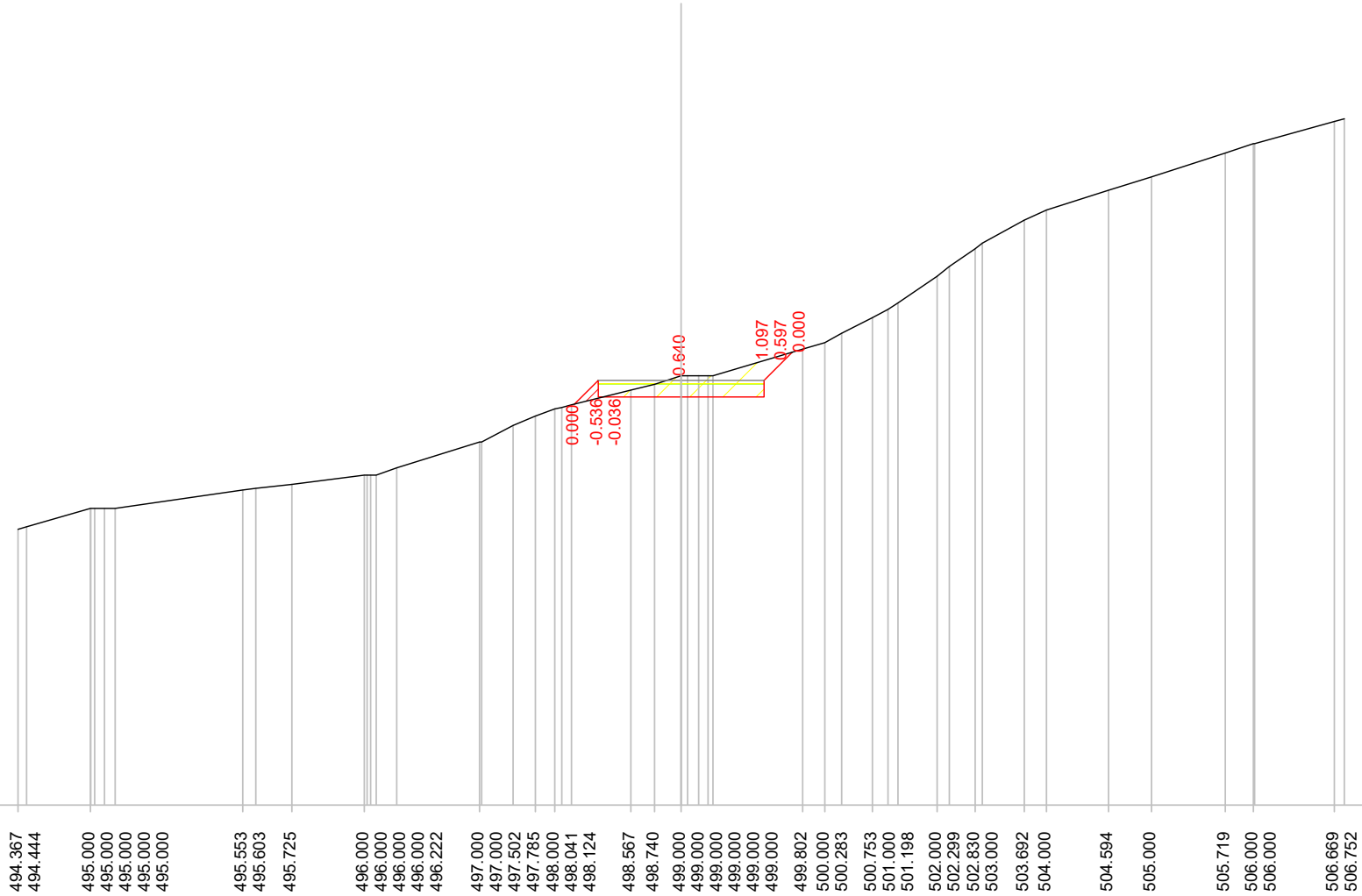
Quotedi Progetto

Parziali

Indice : 98
 Progressiva : 870.000
 Codice : S.0129

Scala : 1/200

486.50



Quote Terreno

494.367
494.444
495.000
495.000
495.000
495.000
495.553
495.603
495.725
496.000
496.000
496.000
496.222
497.000
497.000
497.502
497.785
498.000
498.041
498.124
498.567
498.740
499.000
499.000
499.000
499.000
499.000
499.000
499.802
500.000
500.283
500.753
501.000
501.198
502.000
502.299
502.830
503.000
503.692
504.000
504.594
505.000
505.719
506.000
506.000
506.669
506.752

Quote di Progetto

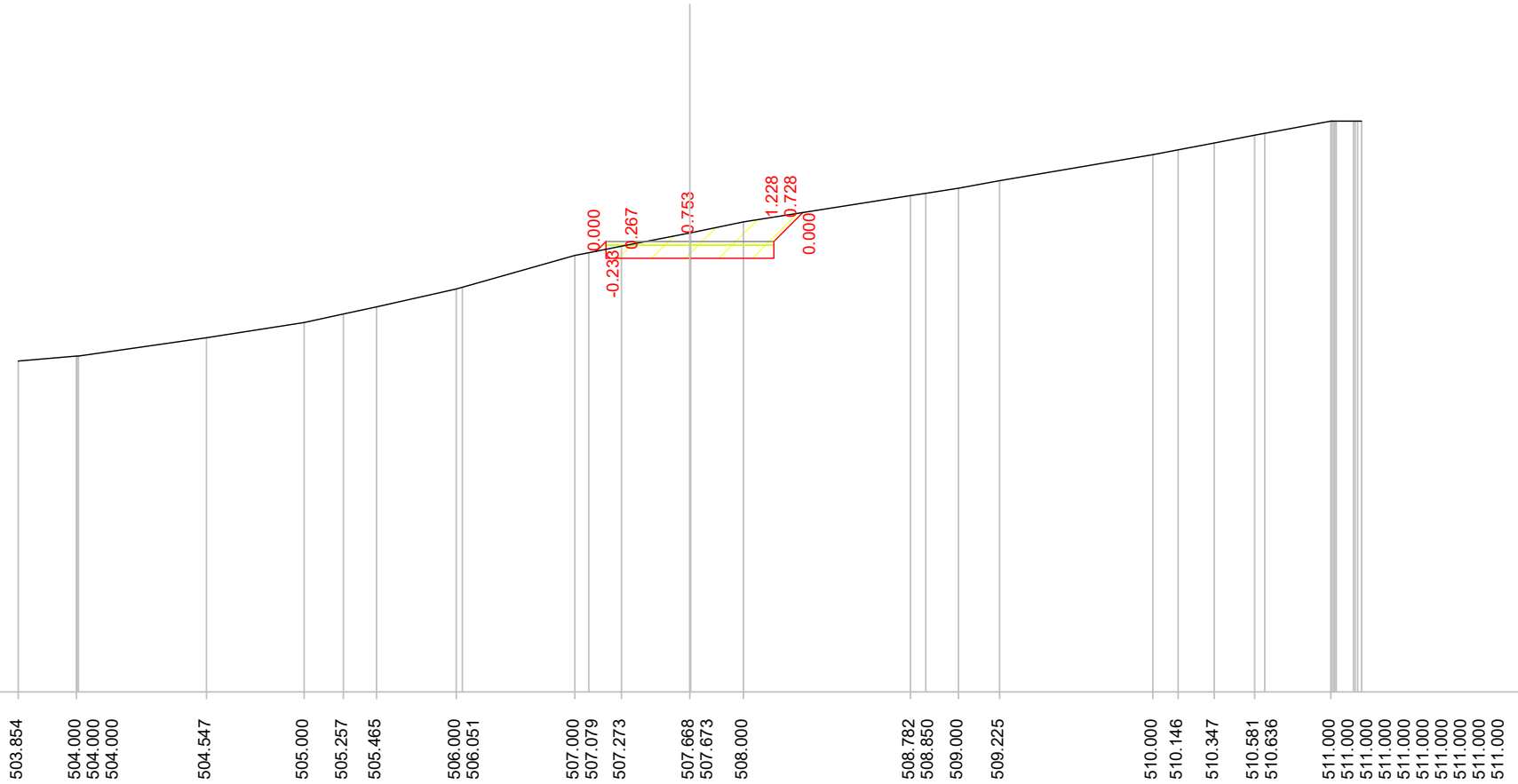
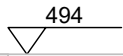
498.147
498.323
499.000
499.456
499.708

Parziali

0.713
0.000
2.500
2.500
0.000
0.848

Indice : 104
 Progressiva : 922.328
 Codice : S.0026

Scala : 1/200



Quote Terreno

503.854
 504.000
 504.000
 504.000
 504.547
 505.000
 505.257
 505.465
 506.000
 506.051
 507.000
 507.079
 507.273
 507.668
 507.673
 508.000
 508.782
 508.850
 509.000
 509.225
 510.000
 510.146
 510.347
 510.581
 510.636
 511.000
 511.000
 511.000
 511.000
 511.000
 511.000
 511.000
 511.000
 511.000

Quotedi Progetto

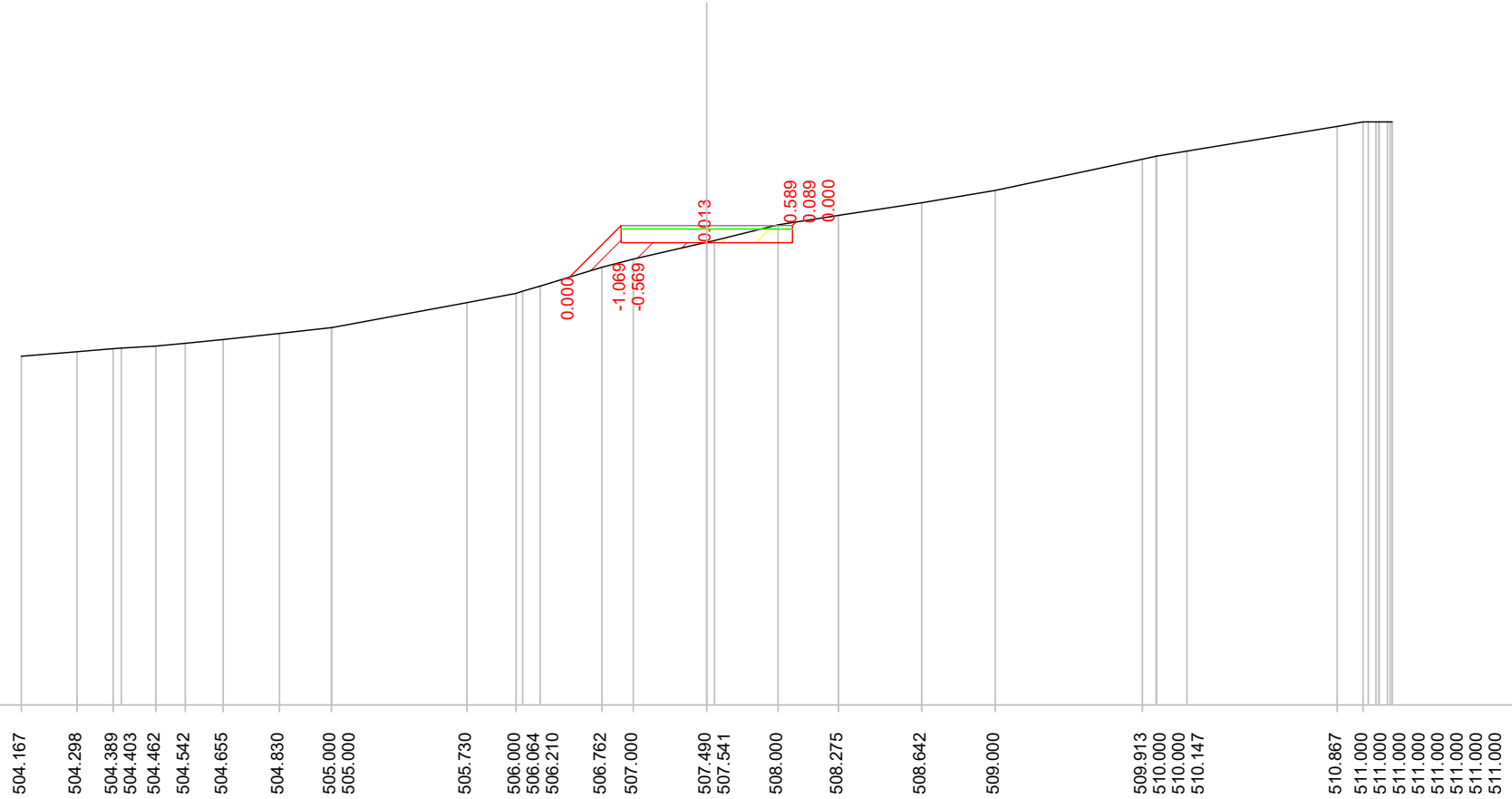
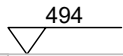
507.123
 507.181
 507.668
 508.142
 508.278

Parziali

0.000
 2.500
 2.500
 0.000
 0.864

Indice : 105
 Progressiva : 926.639
 Codice : S.0027

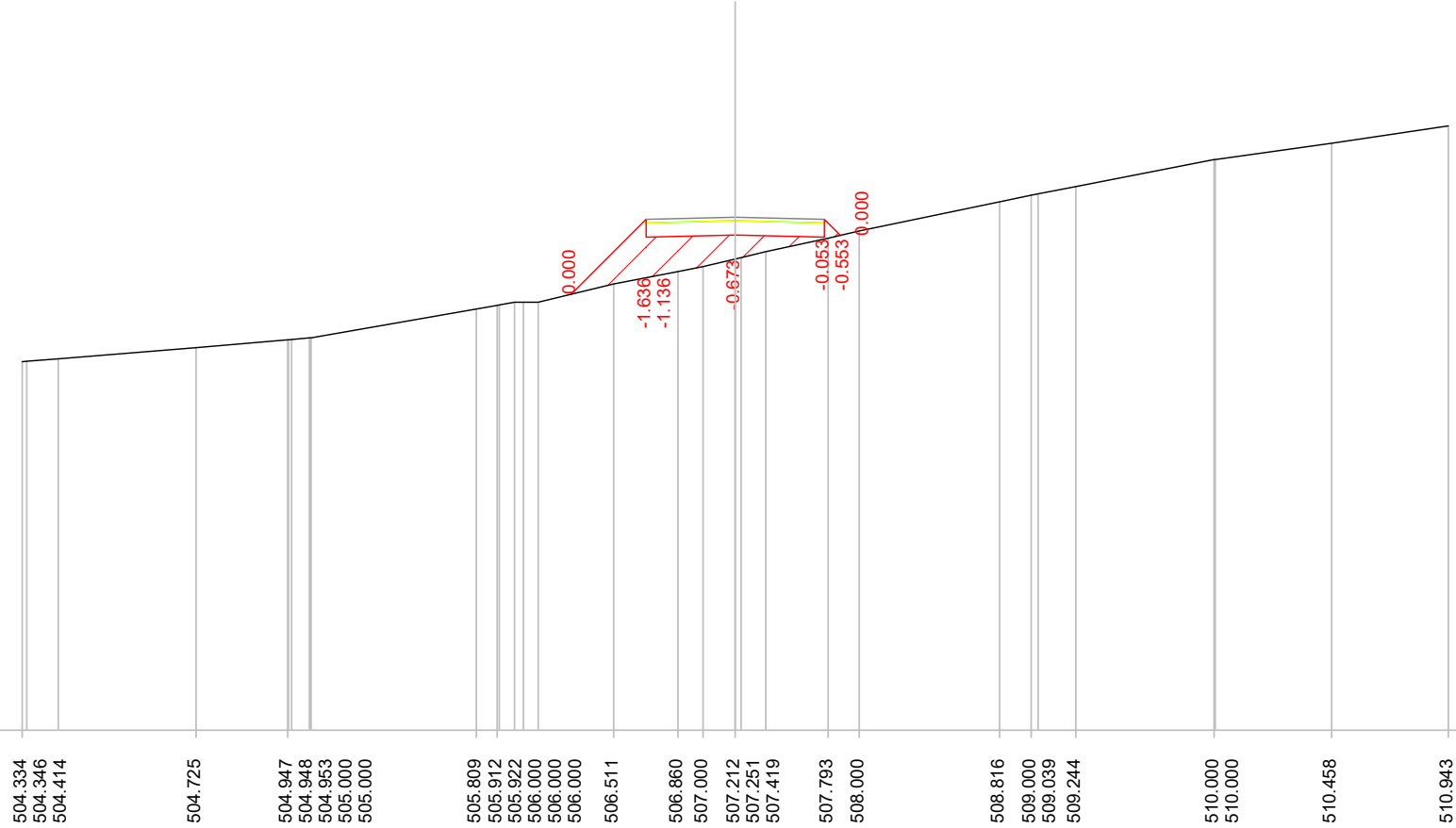
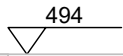
Scala : 1/200



| | | | | | | | | | | | | | | | | | | | | | | | | | | | | | | | | | | | | | | | |
|------------------|--|---------|---------|---------|---------|---------|---------|---------|---------|---------|---------|--|---------|---------|---------|---------|---------|---------|---------|---------|---------|---------|--|---------|---------|--|---------|---------|---------|---------|--|---------|---------|---------|---------|---------|---------|---------|---------|
| Quote Terreno | | 504.167 | 504.298 | 504.389 | 504.403 | 504.462 | 504.542 | 504.655 | 504.830 | 505.000 | 505.000 | | 505.730 | 506.000 | 506.064 | 506.210 | 506.762 | 507.000 | 507.490 | 507.541 | 508.000 | 508.275 | | 508.642 | 509.000 | | 509.913 | 510.000 | 510.000 | 510.147 | | 510.867 | 511.000 | 511.000 | 511.000 | 511.000 | 511.000 | 511.000 | 511.000 |
| Quotedi Progetto | | | | | | | | | | | | | | 506.474 | 506.908 | | | 507.490 | | 508.066 | 508.082 | | | | | | | | | | | | | | | | | | |
| Parziali | | | | | | | | | | | | | | 1.500 | 0.000 | 2.500 | | 2.500 | | 0.000 | | | | | | | | | | | | | | | | | | | |

Indice : 106
 Progressiva : 930.000
 Codice : S.0135

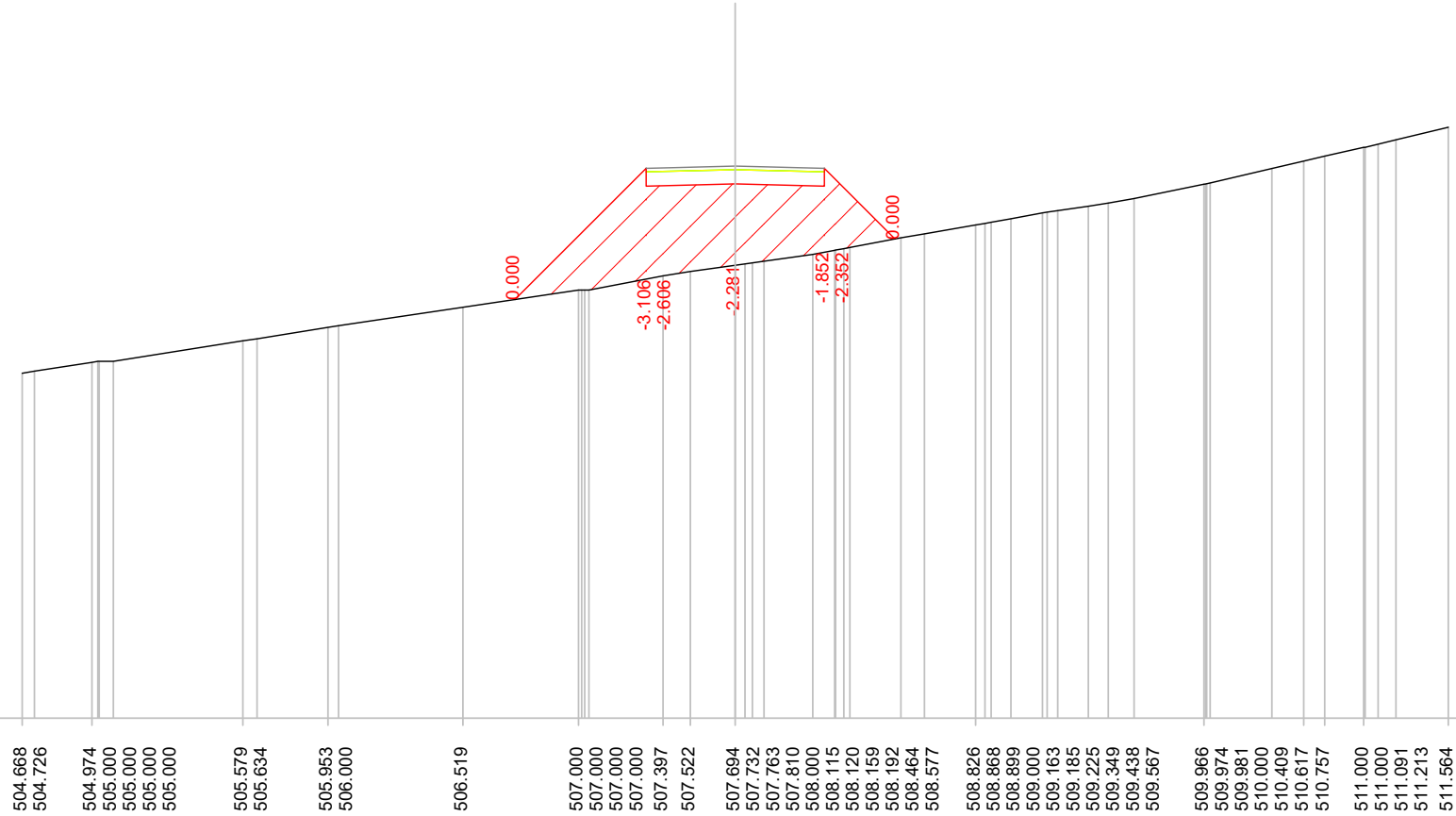
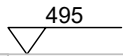
Scala : 1/200



| | | | | | | | | | | | | |
|-------------------|-------------------------------|---------|---|--|---------|--------------------|-------------------------------|--------------------|--|--------------------|---------|---------|
| Quote Terreno | 504.334 504.346 504.414 | 504.725 | 504.947 504.948 504.953 505.000 505.000 | 505.809 505.912 505.922 506.000 506.000 506.000 | 506.511 | 506.860 507.000 | 507.212 507.251 507.419 | 507.793 508.000 | 508.816 509.000 509.039 509.244 | 510.000 510.000 | 510.458 | 510.943 |
| Quote di Progetto | | | | | 506.223 | 506.687 | 507.212 | 507.770 507.874 | | | | |
| Parziali | | | | | 2.099 | 0.000 | 2.500 | 2.500 | 0.000 | | | |

Indice : 108
 Progressiva : 950.000
 Codice : S.0137

Scala : 1/200



Quote Terreno

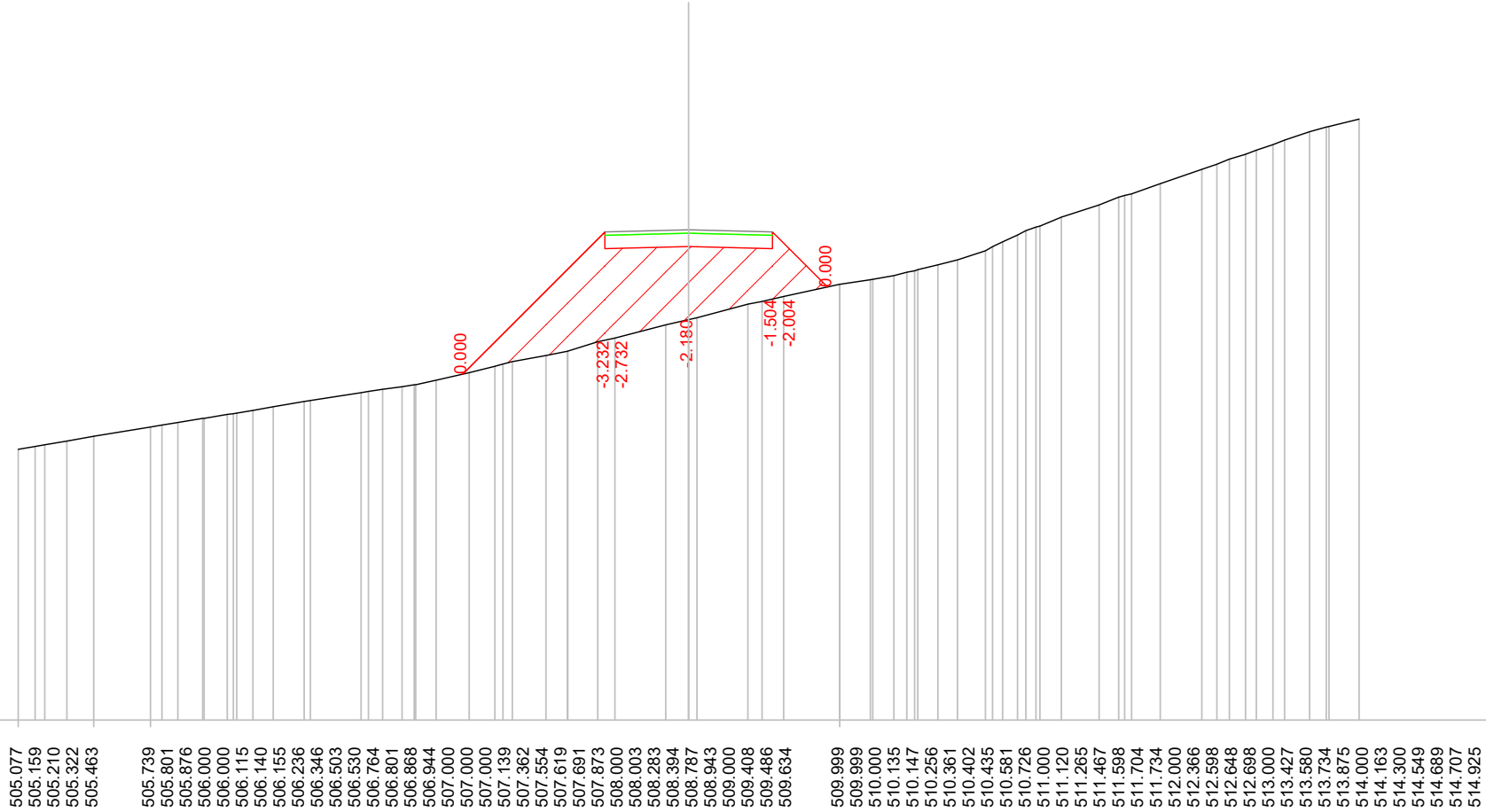
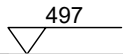
Quote di Progetto

Parziali

3.677
 0.000
 2.500
 2.500
 0.000
 1.981

Indice : 109
 Progressiva : 960.000
 Codice : S.0138

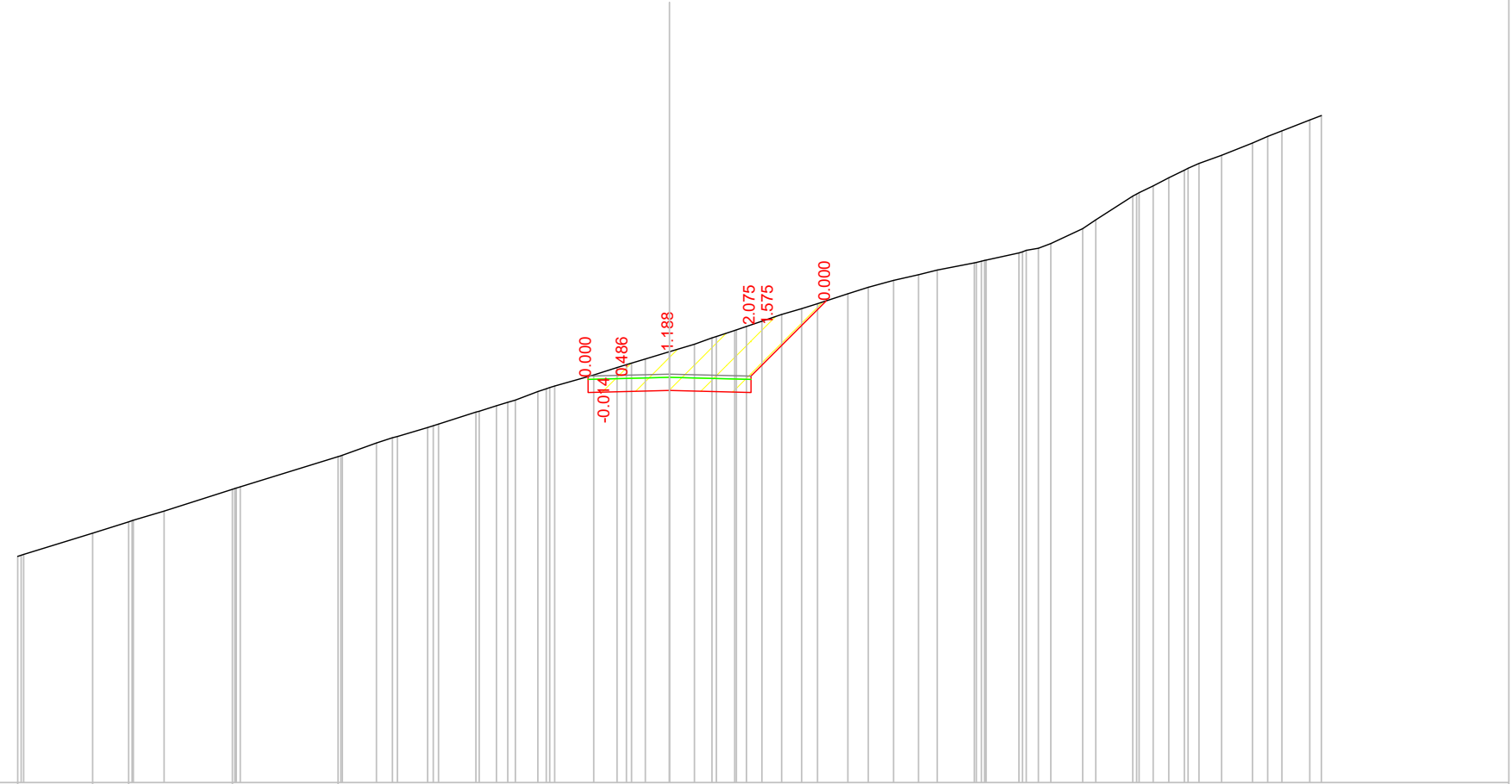
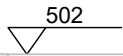
Scala : 1/200



| | | | | | | | | | | | | | | | | | | | | | | | | | | | | | | | | | | | | | | | | | | | | | | | | | | | | | | | | | | | | | | | | | | | | | | | | | | | |
|------------------|--|---------|---------|---------|---------|---------|---------|---------|---------|---------|---------|---------|---------|---------|---------|---------|---------|---------|---------|---------|---------|---------|---------|---------|---------|---------|---------|---------|---------|---------|---------|---------|---------|---------|---------|---------|---------|---------|---------|---------|---------|---------|---------|---------|---------|---------|---------|---------|---------|---------|---------|---------|---------|---------|---------|---------|---------|---------|---------|---------|---------|---------|---------|---------|---------|---------|---------|---------|---------|---------|---------|---------|---------|---------|---------|
| Quote Terreno | | 505.077 | 505.159 | 505.210 | 505.322 | 505.463 | 505.739 | 505.801 | 505.876 | 506.000 | 506.000 | 506.115 | 506.140 | 506.155 | 506.236 | 506.346 | 506.503 | 506.530 | 506.764 | 506.801 | 506.868 | 506.944 | 507.000 | 507.000 | 507.139 | 507.362 | 507.554 | 507.619 | 507.691 | 507.873 | 508.000 | 508.003 | 508.283 | 508.394 | 508.787 | 508.943 | 509.000 | 509.408 | 509.486 | 509.634 | 509.999 | 509.999 | 510.000 | 510.135 | 510.147 | 510.256 | 510.361 | 510.402 | 510.435 | 510.581 | 510.726 | 511.000 | 511.120 | 511.265 | 511.467 | 511.598 | 511.704 | 511.734 | 512.000 | 512.366 | 512.598 | 512.648 | 512.698 | 513.000 | 513.427 | 513.580 | 513.734 | 513.875 | 514.000 | 514.163 | 514.300 | 514.549 | 514.689 | 514.707 | 514.925 |
| Quotedi Progetto | | | | | | | | | | | | | | | | | | | | | | | | | | | | | | | | | | | | | | | | | | | | | | | | | | | | | | | | | | | | | | | | | | | | | | | | | | | |
| Parziali | | | | | | | | | | | | | | | | | | | | | | | | | | | | | | | | | | | | | | | | | | | | | | | | | | | | | | | | | | | | | | | | | | | | | | | | | | | |

Indice : 111
 Progressiva : 980.000
 Codice : S.0140

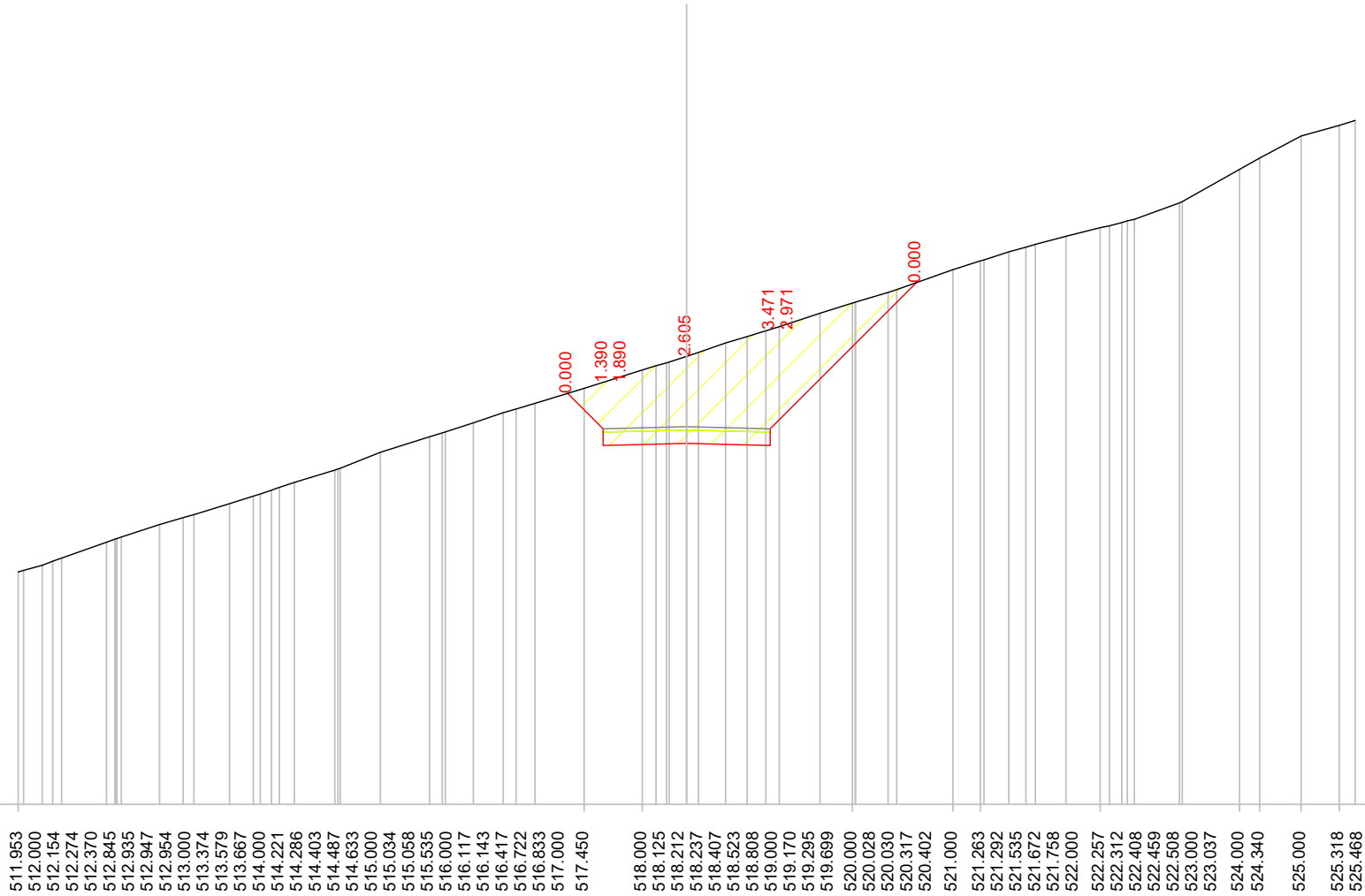
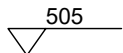
Scala : 1/200



| | | | | | | | | | | | | | | | | | | | | | | | | | | | | | | | | | | | | | | | | | | | | | | | | | | | | | | | | | | | | | | | | | | | | | | | | | | | | | | | |
|------------------|--|---------|---------|---------|---------|---------|---------|---------|---------|---------|---------|---------|---------|---------|---------|---------|---------|---------|---------|---------|---------|---------|---------|---------|---------|---------|---------|---------|---------|---------|---------|---------|---------|---------|---------|---------|---------|---------|---------|---------|---------|---------|---------|---------|---------|---------|---------|---------|---------|---------|---------|---------|---------|---------|---------|---------|---------|---------|---------|---------|---------|---------|---------|---------|---------|---------|---------|---------|---------|---------|---------|---------|---------|---------|---------|---------|---------|---------|--|
| Quote Terreno | | 508.940 | 508.974 | 509.000 | 509.652 | 510.000 | 510.037 | 510.049 | 510.329 | 511.000 | 511.025 | 511.028 | 511.036 | 511.075 | 512.000 | 512.027 | 512.044 | 512.420 | 512.581 | 512.620 | 512.896 | 512.948 | 513.000 | 513.370 | 513.395 | 513.563 | 513.669 | 513.738 | 514.000 | 514.086 | 514.121 | 514.169 | 514.508 | 514.737 | 514.826 | 514.871 | 515.000 | 515.222 | 515.452 | 515.646 | 515.691 | 515.876 | 515.894 | 516.000 | 516.158 | 516.365 | 516.544 | 516.695 | 517.000 | 517.202 | 517.413 | 517.588 | 517.729 | 517.949 | 517.962 | 518.000 | 518.024 | 518.034 | 518.253 | 518.289 | 518.334 | 518.400 | 518.544 | 519.000 | 519.270 | 520.000 | 520.064 | 520.105 | 520.313 | 520.562 | 520.793 | 520.854 | 521.000 | 521.251 | 521.831 | 522.000 | 522.335 | 522.472 | |
| Quotedi Progetto | | | | | | | | | | | | | | | | | | | | | | | | | | | | | | 514.453 | 514.458 | | | 515.222 | | | | 516.047 | | | 516.784 | | | | | | | | | | | | | | | | | | | | | | | | | | | | | | | | | | | | | | |
| Parziali | | | | | | | | | | | | | | | | | | | | | | | | | | | | | | 0.000 | 2.500 | | | 2.500 | | | | 0.000 | 2.311 | | | | | | | | | | | | | | | | | | | | | | | | | | | | | | | | | | | | | | | | |

Indice : 112
 Progressiva : 990.000
 Codice : S.0141

Scala : 1/200



Quote Terreno

511.953
 512.000
 512.154
 512.274
 512.370
 512.845
 512.935
 512.947
 512.954
 513.000
 513.374
 513.579
 513.667
 514.000
 514.221
 514.286
 514.403
 514.487
 514.633
 515.000
 515.034
 515.058
 515.535
 516.000
 516.117
 516.143
 516.417
 516.722
 516.833
 517.000
 517.450

 518.000
 518.125
 518.212
 518.237
 518.407
 518.523
 518.808
 519.000
 519.170
 519.295
 519.699
 520.000
 520.028
 520.030
 520.317
 520.402
 521.000
 521.263
 521.292
 521.535
 521.672
 521.758
 522.000
 522.257
 522.312
 522.408
 522.459
 522.508
 523.000
 523.037
 524.000
 524.340
 525.000
 525.318
 525.468

Quotedi Progetto

517.299
 517.630

 518.407

 519.210

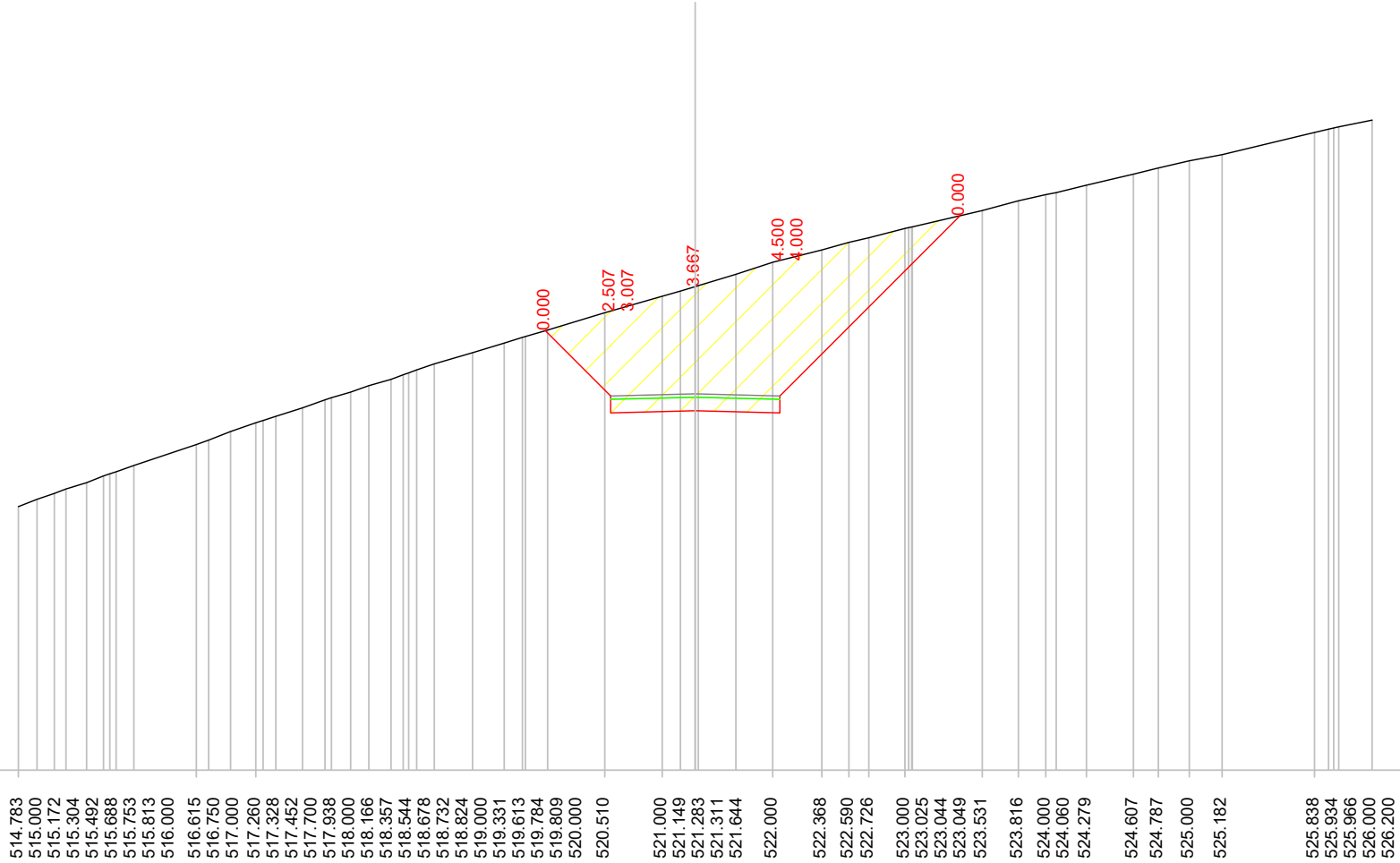
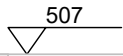
 520.611

Parziali

1.060
 0.000
 2.500
 2.500
 0.000
 4.372

Indice : 113
 Progressiva : 1000.000
 Codice : S.0142

Scala : 1/200



Quote Terreno

514.783
 515.000
 515.172
 515.304
 515.492
 515.688
 515.753
 515.813
 516.000
 516.615
 516.750
 517.000
 517.260
 517.328
 517.452
 517.700
 517.938
 518.000
 518.166
 518.357
 518.544
 518.678
 518.732
 518.824
 519.000
 519.331
 519.613
 519.784
 519.809
 520.000
 520.510
 521.000
 521.149
 521.283
 521.311
 521.644
 522.000
 522.368
 522.590
 522.726
 523.000
 523.025
 523.044
 523.049
 523.531
 523.816
 524.000
 524.060
 524.279
 524.607
 524.787
 525.000
 525.182
 525.838
 525.934
 525.966
 526.000
 526.200

Quotedi Progetto

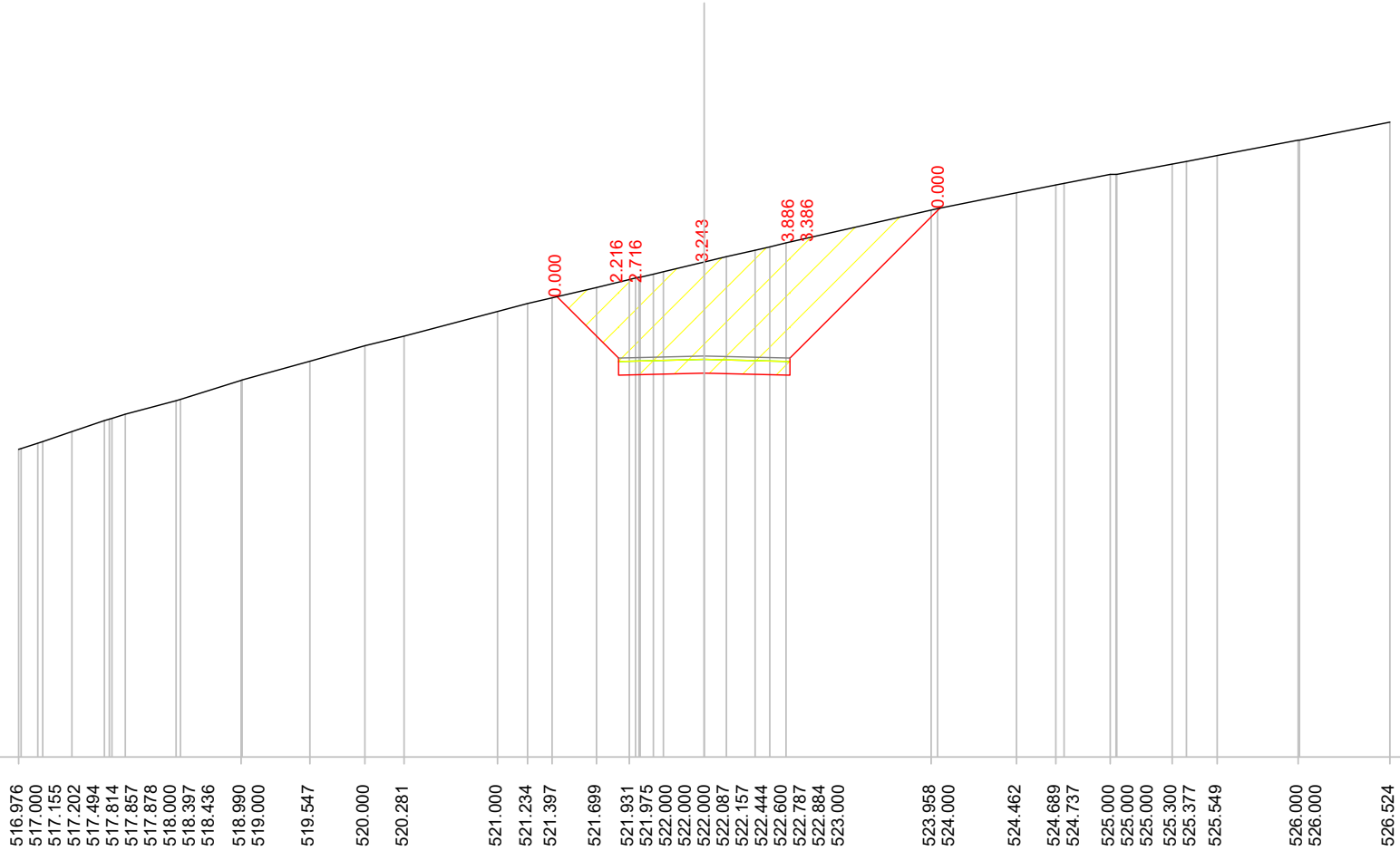
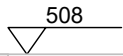
519.981
 520.560
 521.283
 522.053
 523.378

Parziali

1.928
 0.000
 2.500
 2.500
 0.000
 5.325

Indice : 114
 Progressiva : 1010.000
 Codice : S.0143

Scala : 1/200



Quote Terreno

516.976
 517.000
 517.155
 517.202
 517.494
 517.814
 517.857
 517.878
 518.000
 518.397
 518.436
 518.990
 519.000
 519.547
 520.000
 520.281
 521.000
 521.234
 521.397
 521.699
 521.931
 521.975
 522.000
 522.000
 522.087
 522.157
 522.444
 522.600
 522.787
 522.884
 523.000
 523.958
 524.000
 524.462
 524.689
 524.737
 525.000
 525.000
 525.000
 525.300
 525.377
 525.549
 526.000
 526.000
 526.524

Quotedi Progetto

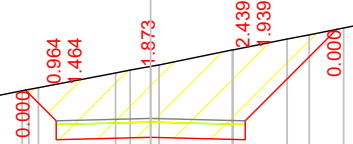
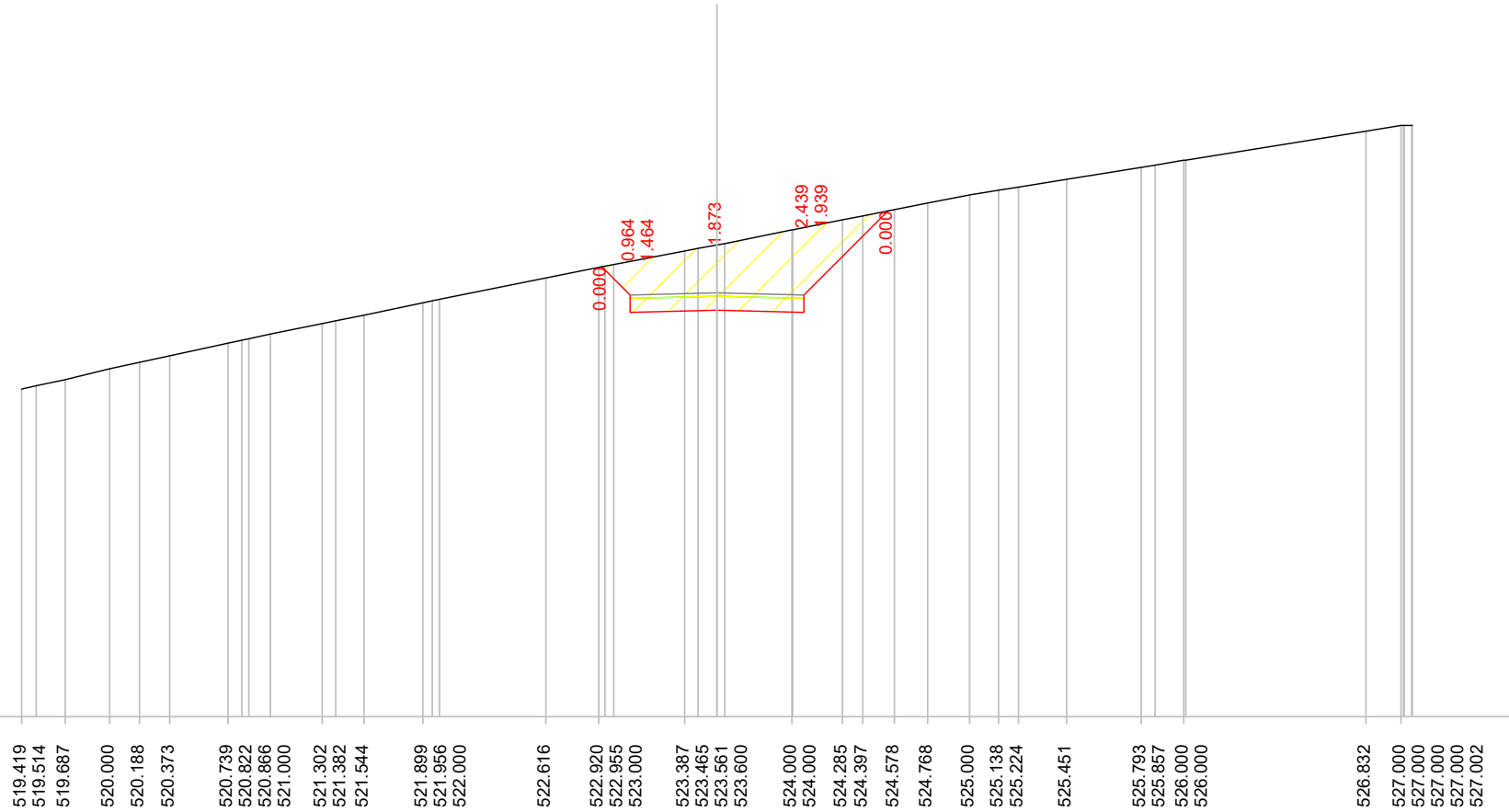
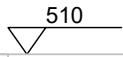
521.431
 521.855
 522.444
 523.025
 524.014

Parziali

1.79200
 0.000
 2.500
 2.500
 0.000
 4.375

Indice : 116
 Progressiva : 1030.000
 Codice : S.0145

Scala : 1/200



Quote Terreno

519.419
 519.514
 519.687
 520.000
 520.188
 520.373
 520.739
 520.822
 520.866
 521.000
 521.302
 521.382
 521.544
 521.899
 521.956
 522.000
 522.616
 522.920
 522.955
 523.000
 523.387
 523.465
 523.561
 523.600
 524.000
 524.000
 524.285
 524.397
 524.578
 524.768
 525.000
 525.138
 525.224
 525.451
 525.793
 525.857
 526.000
 526.000
 526.832
 527.000
 527.000
 527.000
 527.000
 527.002

Quotedi Progetto

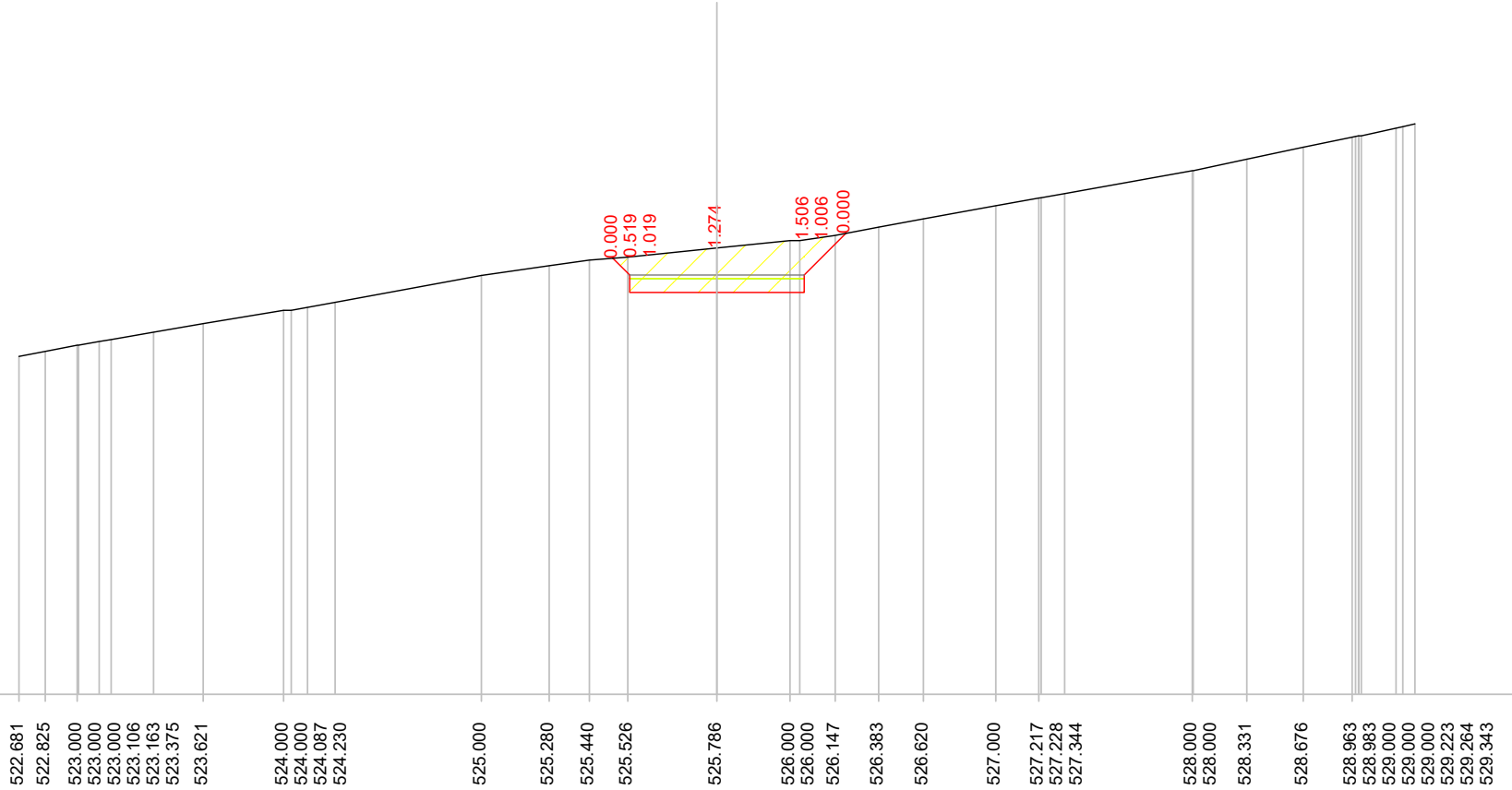
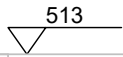
522.937
 523.089
 523.561
 524.064
 524.541

Parziali

0.812
 0.000
 2.500
 2.500
 0.000
 2.417

Indice : 120
 Progressiva : 1071.024
 Codice : S.0029

Scala : 1/200



Quote Terreno

522.681 522.825 523.000 523.000 523.106 523.163 523.375 523.621 524.000 524.000 524.087 524.230 525.000 525.280 525.440 525.526 525.786 526.000 526.000 526.147 526.383 526.620 527.000 527.217 527.228 527.344 528.000 528.000 528.331 528.676 528.963 528.983 529.000 529.000 529.223 529.264 529.343

Quotedi Progetto

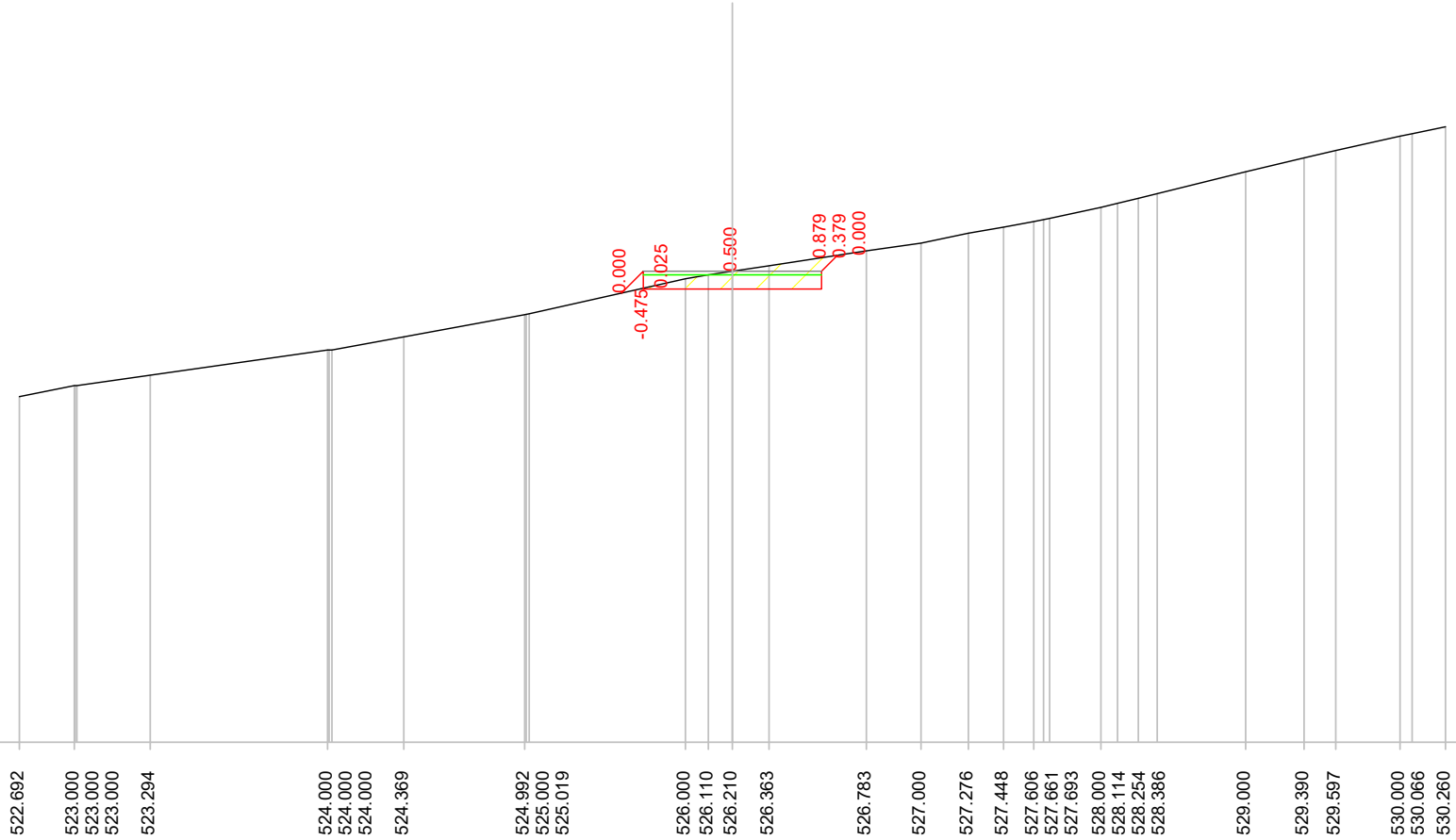
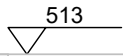
525.492
525.531 525.786 526.018 526.204

Parziali

~~0.000~~ 2.500 2.500 0.000 1.192

Indice : 121
 Progressiva : 1080.000
 Codice : S.0150

Scala : 1/200



Quote Terreno

522.692
 523.000
 523.000
 523.000
 523.294

 524.000
 524.000
 524.000
 524.369

 524.992
 525.000
 525.019

 526.000
 526.110
 526.210
 526.363

 526.783

 527.000
 527.276
 527.448
 527.606
 527.661
 527.693
 528.000
 528.114
 528.254
 528.386

 529.000
 529.390
 529.597

 530.000
 530.066
 530.260

Quotedi Progetto

525.598
 525.735

 526.210

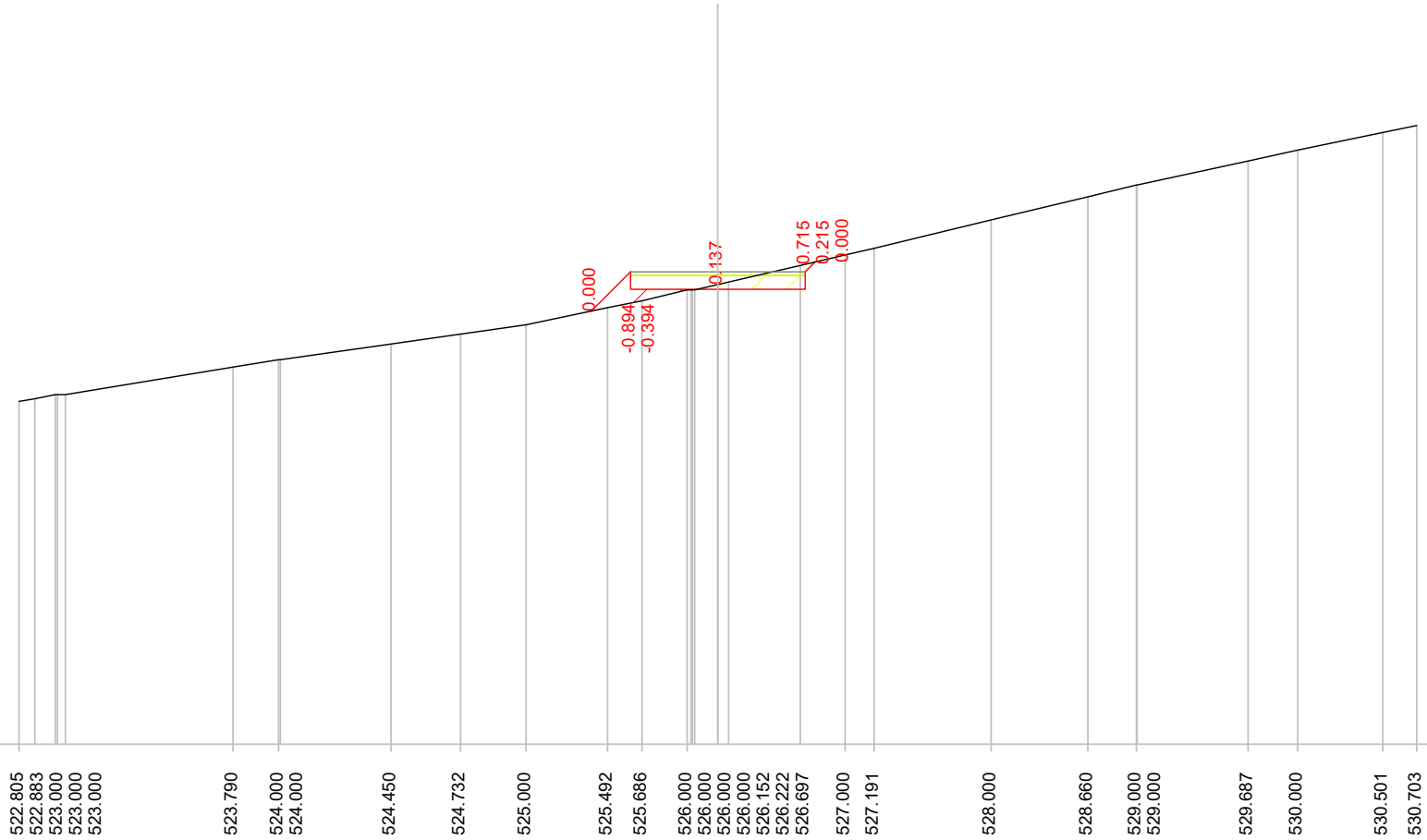
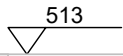
 526.589
 526.658

Parziali

0.613
 2.500
 2.500
 0.000

Indice : 122
 Progressiva : 1088.279
 Codice : S.0030

Scala : 1/200



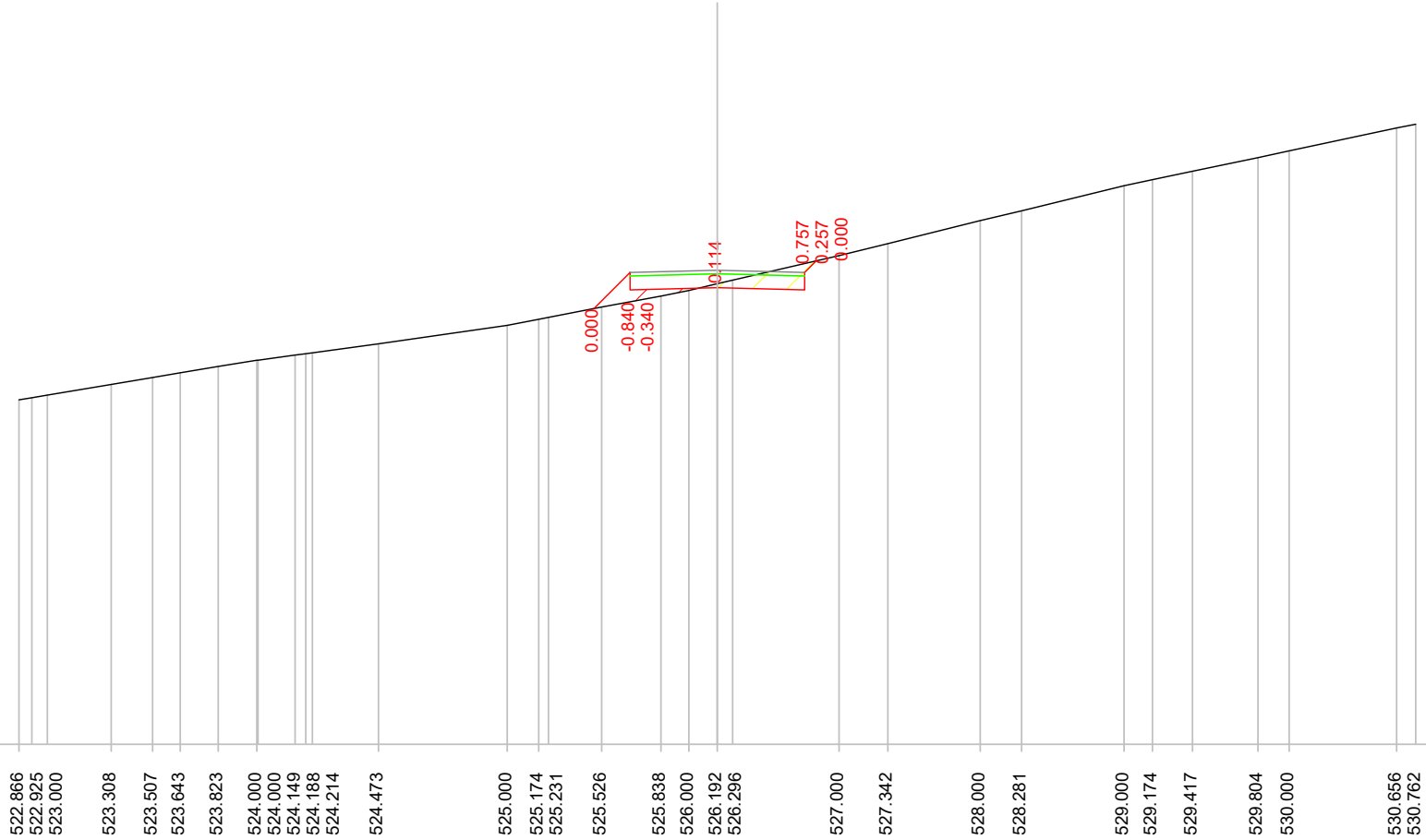
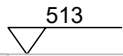
Quote Terreno

Quotedi Progetto

Parziali

Indice : 123
 Progressiva : 1090.000
 Codice : S.0151

Scala : 1/200



Quote Terreno

522.866
 522.925
 523.000
 523.308
 523.507
 523.643
 523.823
 524.000
 524.149
 524.188
 524.214
 524.473
 525.000
 525.174
 525.231
 525.526
 525.838
 526.000
 526.192
 526.296
 527.000
 527.342
 528.000
 528.281
 529.000
 529.174
 529.417
 529.804
 530.000
 530.656
 530.762

Quotedi Progetto

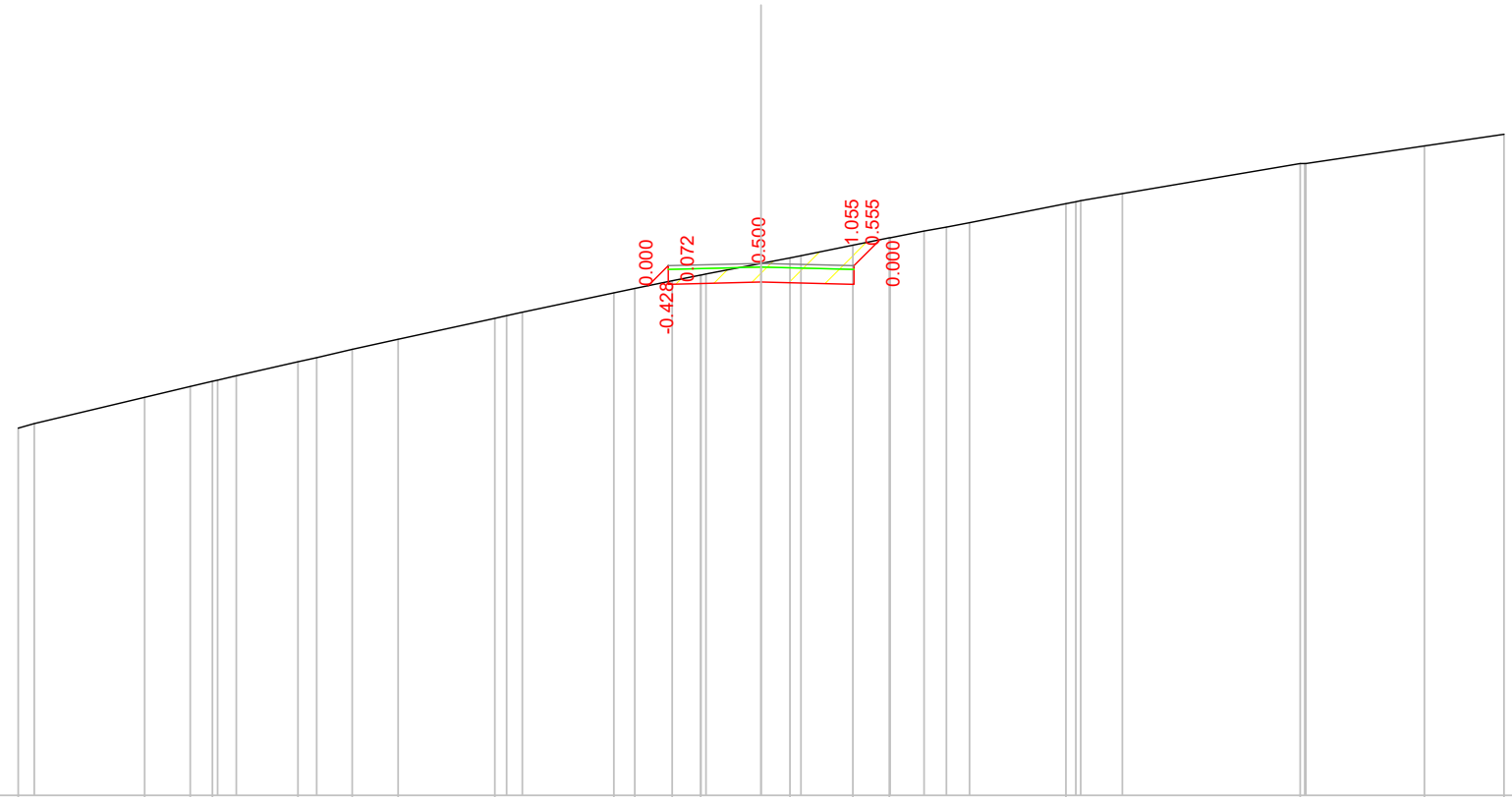
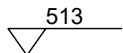
525.483
 525.675
 526.192
 526.772
 526.849

Parziali

1.033
 0.000
 2.500
 2.500
 0.999

Indice : 125
 Progressiva : 1110.000
 Codice : S.0153

Scala : 1/200



Quote Terreno

522.880
523.000
523.708
524.000
524.139
524.171
524.287
524.667
524.777
525.000
525.272
525.836
525.907
526.000
526.521
526.639
526.844
527.000
527.028
527.313
527.462
527.520
527.800
528.000
528.000
528.181
528.289
528.409
528.921
528.972
529.000
529.190
530.000
530.000
530.000
530.475
530.787

Quotedi Progetto

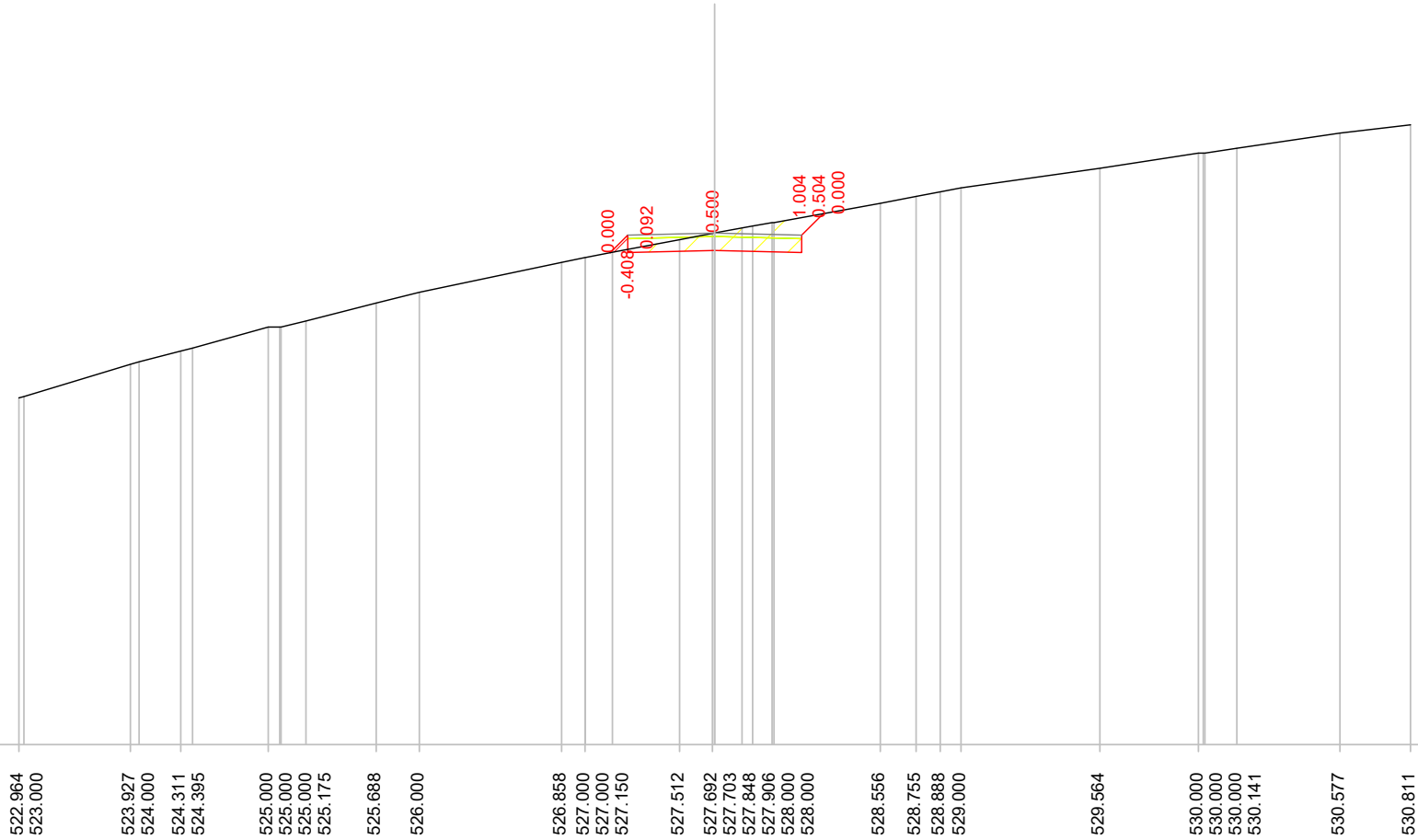
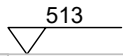
526.712
526.823
527.313
527.806
527.948

Parziali

0.538
2.500
2.500
0.899

Indice : 126
 Progressiva : 1120.000
 Codice : S.0154

Scala : 1/200



Quote Terreno

522.964
523.000

523.927
524.000
524.311
524.395

525.000
525.000
525.175

525.688
526.000

526.858
527.000
527.000
527.150

527.512
527.692
527.703
527.848
527.906
528.000
528.000

528.556
528.755
528.888
529.000

529.564

530.000
530.000
530.000
530.141

530.577
530.811

Quotedi Progetto

527.138
527.233

527.703

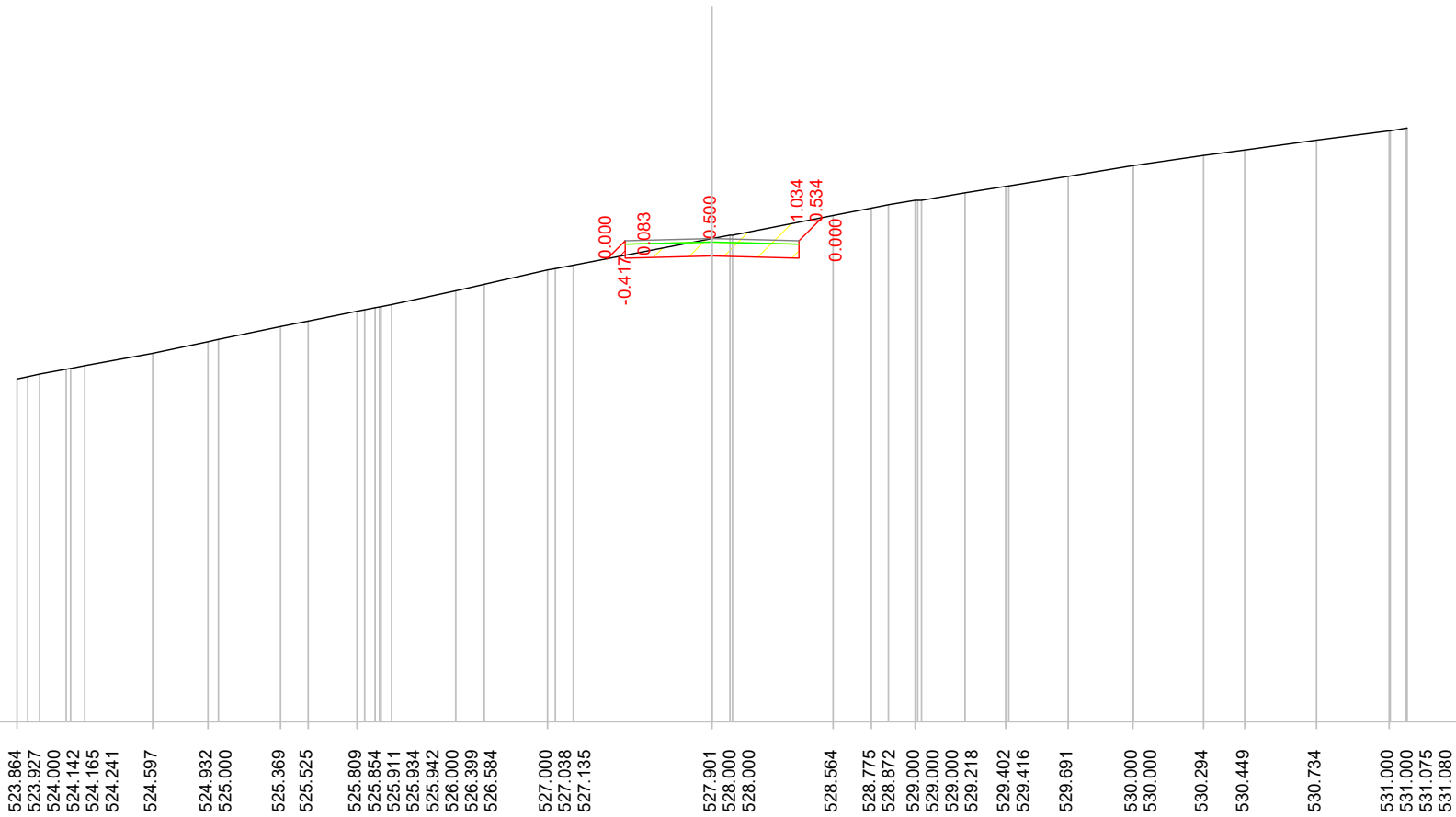
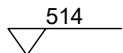
528.145
528.257

Parziali

0.506
2.500
2.500
0.809
0.817

Indice : 127
 Progressiva : 1130.000
 Codice : S.0155

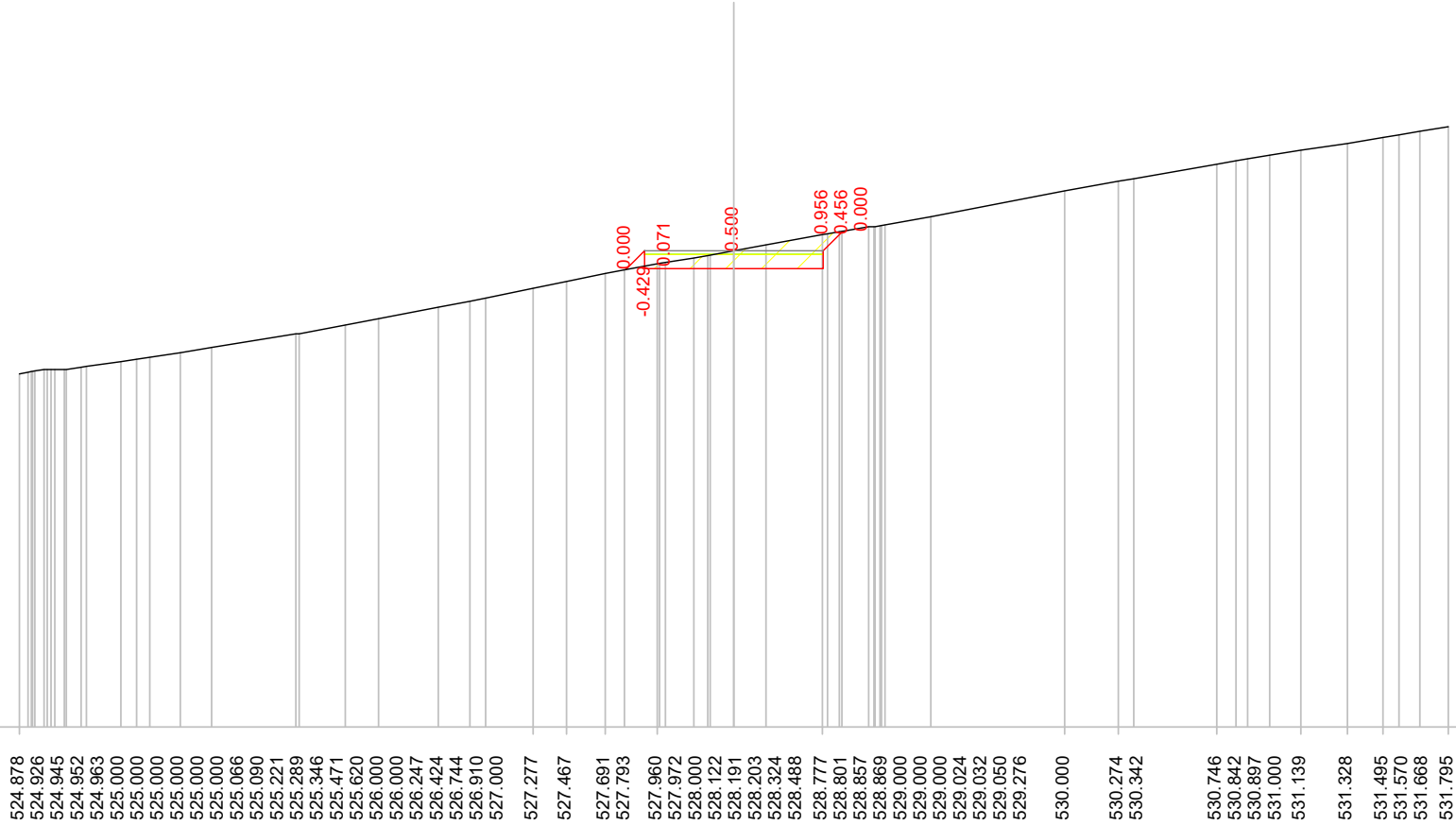
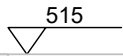
Scala : 1/200



| | | | | | | | | | | | | | | | | | | | | | | | | | | | | | | | | | | | | | | | | | | | | | | | | | | | | | | | | | | | | | | | | | | | | | | | | | | | | | | | |
|------------------|--|---------|---------|---------|---------|---------|---------|---------|---------|---------|---------|---------|---------|---------|---------|---------|---------|---------|---------|---------|---------|---------|---------|--|--|--|--|--|--|--|--|--|--|--|--|--|--|--|--|--|--|--|--|--|--|--|--|--|--|--|--|--|--|--|--|--|--|--|--|--|--|--|--|--|--|--|--|--|--|--|--|--|--|--|--|--|--|--|--|
| Quote Terreno | | 523.864 | 523.927 | 524.000 | 524.142 | 524.165 | 524.241 | 524.597 | 524.932 | 525.000 | 525.369 | 525.525 | 525.809 | 525.854 | 525.911 | 525.934 | 525.942 | 526.000 | 526.399 | 526.584 | 527.000 | 527.038 | 527.135 | | | | | | | | | | | | | | | | | | | | | | | | | | | | | | | | | | | | | | | | | | | | | | | | | | | | | | | | |
| Quotedi Progetto | | | | | | | | | | | | | | | | | | | | | | | | | | | | | | | | | | | | | | | | | | | | | | | | | | | | | | | | | | | | | | | | | | | | | | | | | | | | | | | |
| Parziali | | | | | | | | | | | | | | | | | | | | | | | | | | | | | | | | | | | | | | | | | | | | | | | | | | | | | | | | | | | | | | | | | | | | | | | | | | | | | | | |

Indice : 128
 Progressiva : 1140.000
 Codice : S.0156

Scala : 1/200



Quote Terreno

524.878
 524.926
 524.945
 524.952
 524.963
 525.000
 525.000
 525.000
 525.000
 525.066
 525.090
 525.221
 525.289
 525.346
 525.471
 525.620
 526.000
 526.247
 526.424
 526.744
 526.910
 527.000
 527.277
 527.467
 527.691
 527.793
 527.960
 527.972
 528.000
 528.122
 528.191
 528.203
 528.324
 528.488
 528.777
 528.801
 528.857
 528.869
 529.000
 529.000
 529.000
 529.024
 529.032
 529.050
 529.276
 530.000
 530.274
 530.342
 530.746
 530.842
 530.897
 531.000
 531.139
 531.328
 531.495
 531.570
 531.668
 531.795

Quotedi Progetto

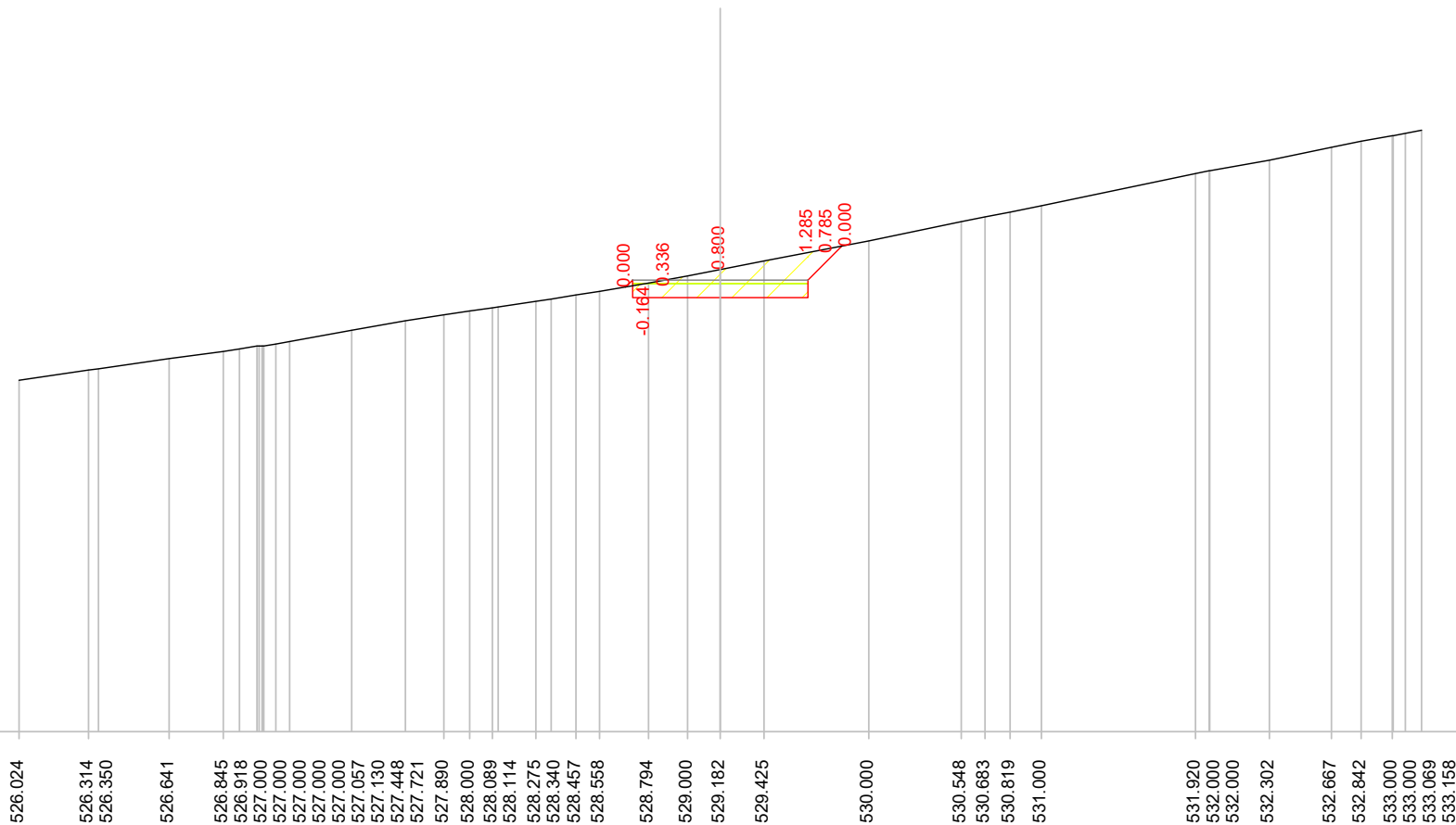
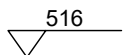
527.800
 527.895
 528.324
 528.780
 528.873

Parziali

0.524
 2.500
 2.500
 0.999
 0.349

Indice : 130
 Progressiva : 1160.000
 Codice : S.0158

Scala : 1/200



Quote Terreno

526.024 526.314 526.350 526.641 526.845 526.918 527.000 527.000 527.000 527.000 527.057 527.130 527.448 527.721 527.890 528.000 528.089 528.114 528.275 528.340 528.457 528.558 528.794 529.000 529.182 529.425 530.000 530.548 530.683 530.819 531.000 531.920 532.000 532.000 532.302 532.667 532.842 533.000 533.069 533.158

Quotedi Progetto

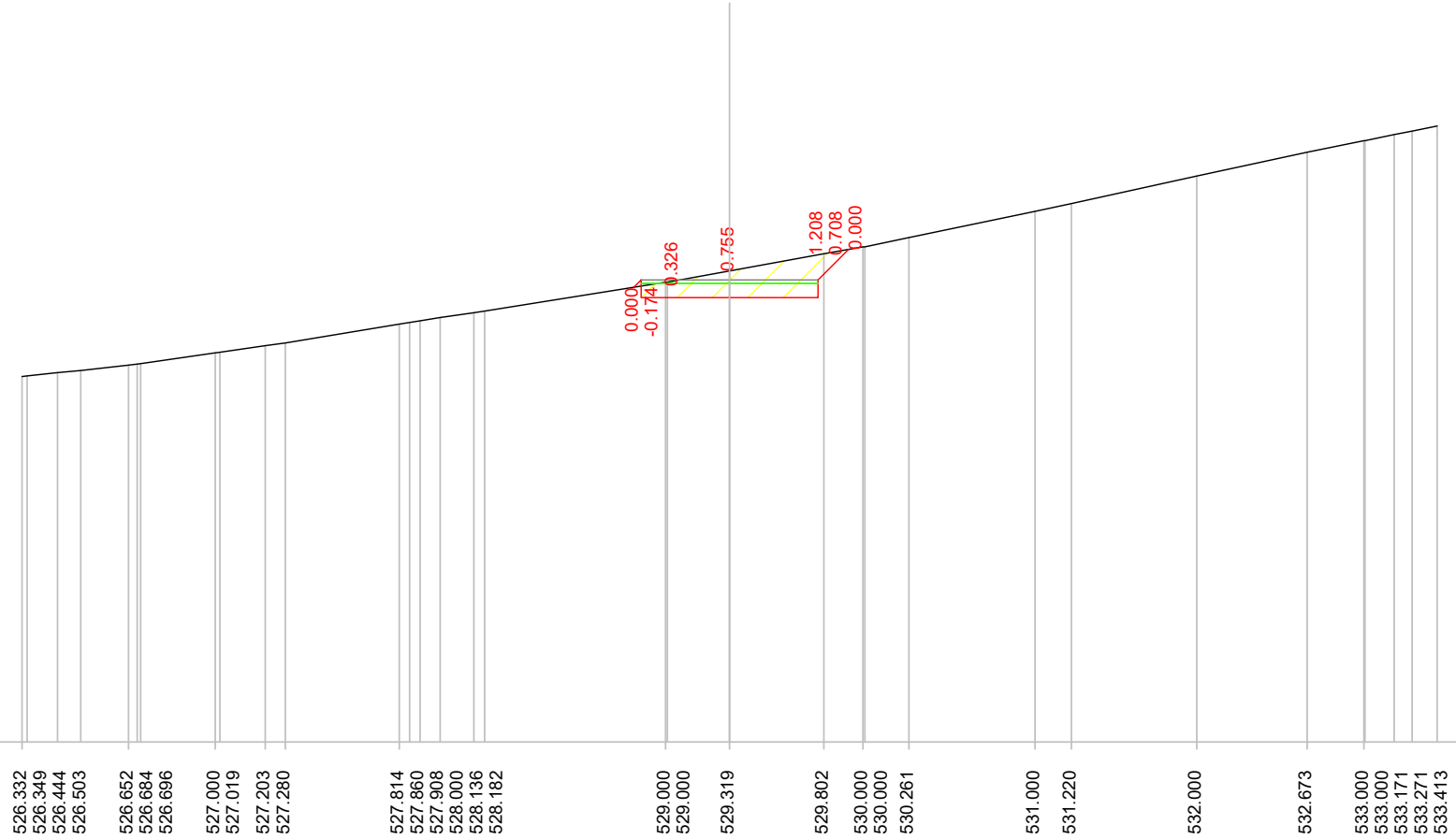
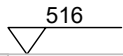
528.684
528.717 529.182 529.666
529.853

Parziali

0.000 2.500 2.500 0.000
0.971

Indice : 131
 Progressiva : 1164.201
 Codice : S.0032

Scala : 1/200



Quote Terreno

526.332
 526.349
 526.444
 526.503
 526.652
 526.684
 526.696
 527.000
 527.019
 527.203
 527.280
 527.814
 527.860
 527.908
 528.000
 528.136
 528.182
 529.000
 529.000
 529.319
 529.802
 530.000
 530.000
 530.261
 531.000
 531.220
 532.000
 532.673
 533.000
 533.000
 533.171
 533.271
 533.413

Quotedi Progetto

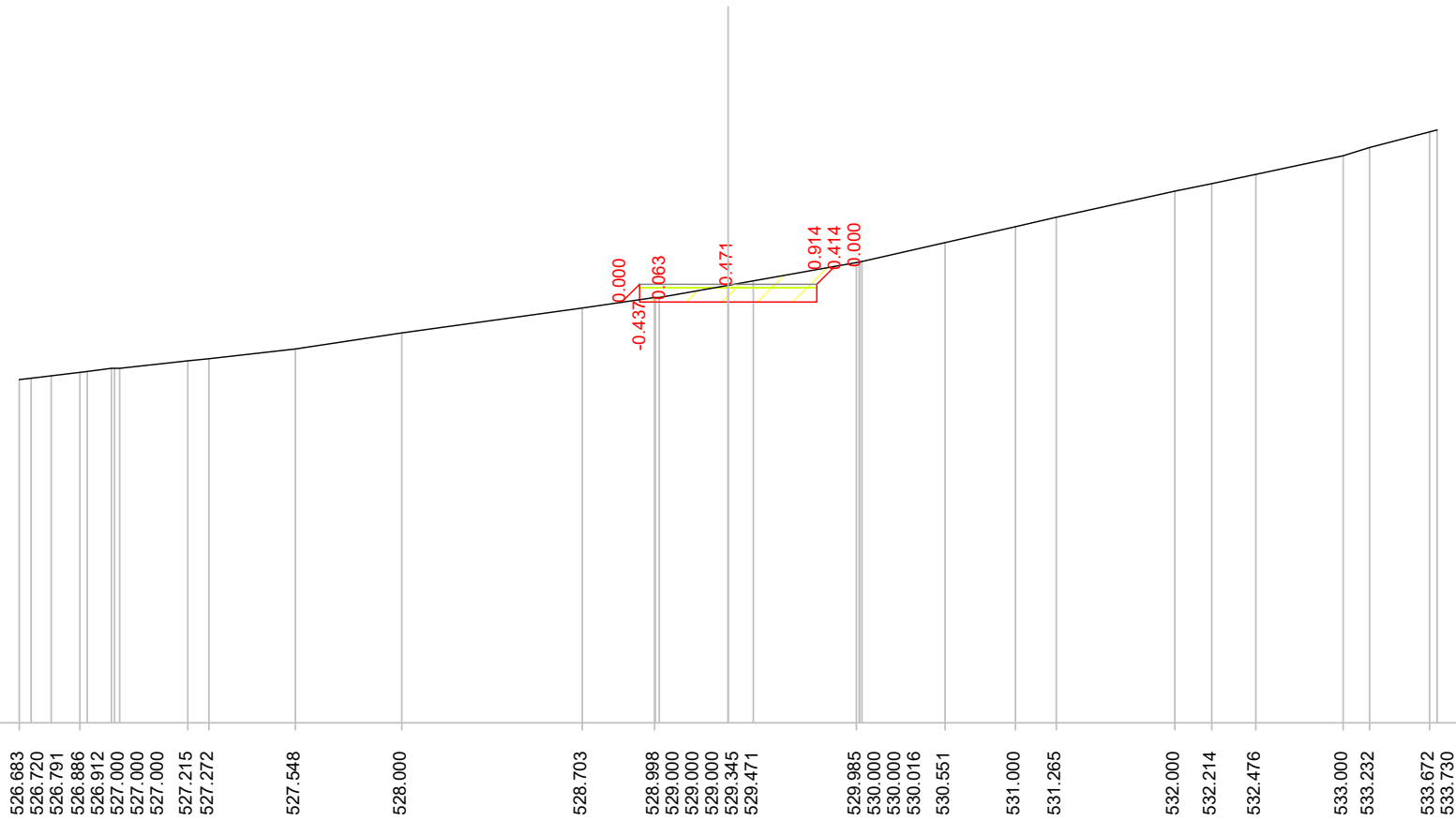
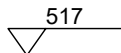
528.856
 528.890
 529.319
 529.771
 529.927

Parziali

0.000
 2.500
 2.500
 0.000
 0.863

Indice : 132
 Progressiva : 1170.000
 Codice : S.0159

Scala : 1/200



Quote Terreno

526.683
 526.720
 526.791
 526.886
 526.912
 527.000
 527.000
 527.000
 527.215
 527.272
 527.548
 528.000
 528.703
 528.998
 529.000
 529.000
 529.000
 529.345
 529.471
 529.985
 530.000
 530.000
 530.016
 530.551
 531.000
 531.265
 532.000
 532.214
 532.476
 533.000
 533.232
 533.672
 533.730

Quotedi Progetto

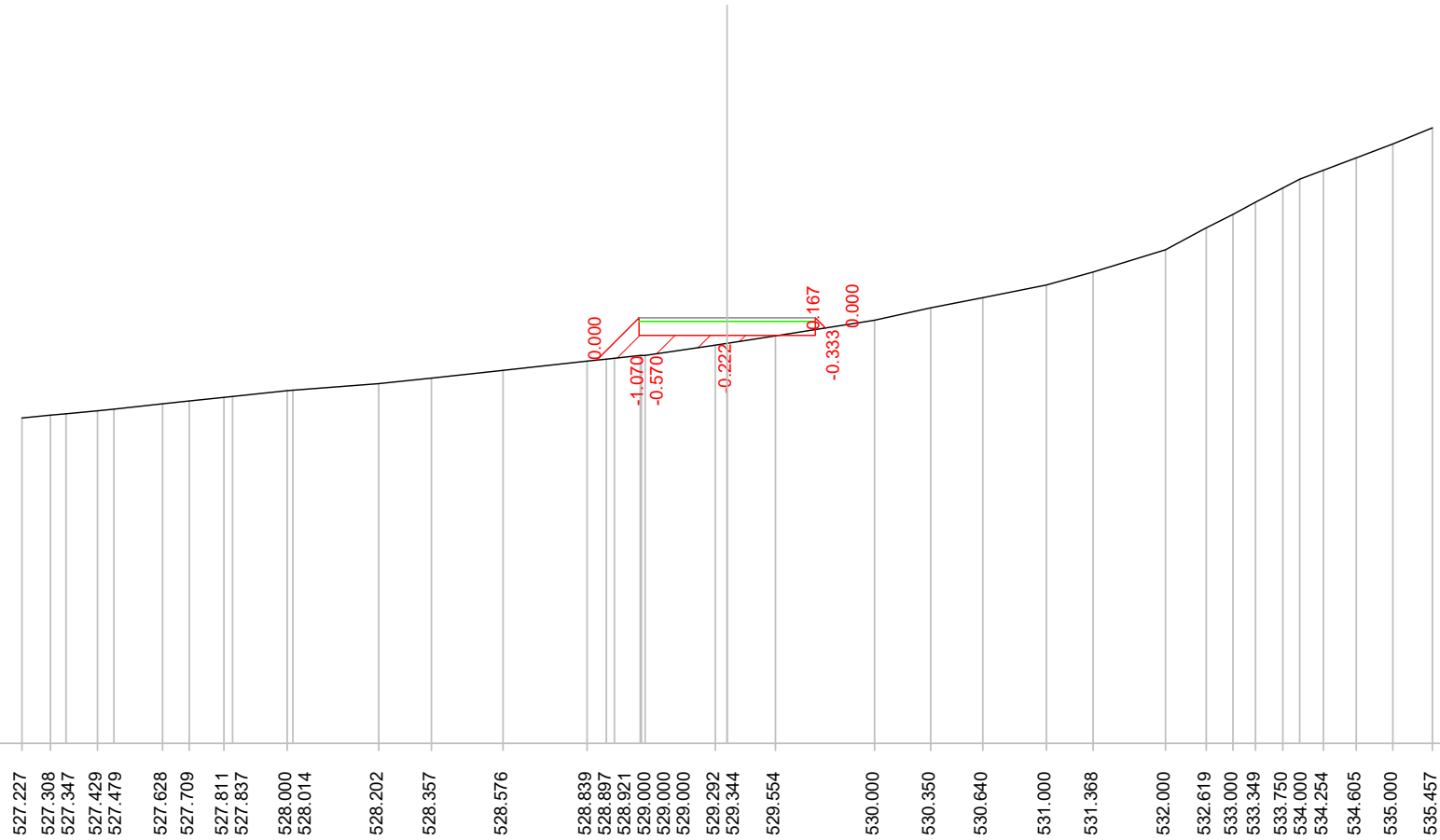

528.863
 528.937
 529.345
 529.787
 529.876

Parziali

0:511
 2.500
 2.500
 0:509

Indice : 133
 Progressiva : 1180.000
 Codice : S.0160

Scala : 1/200



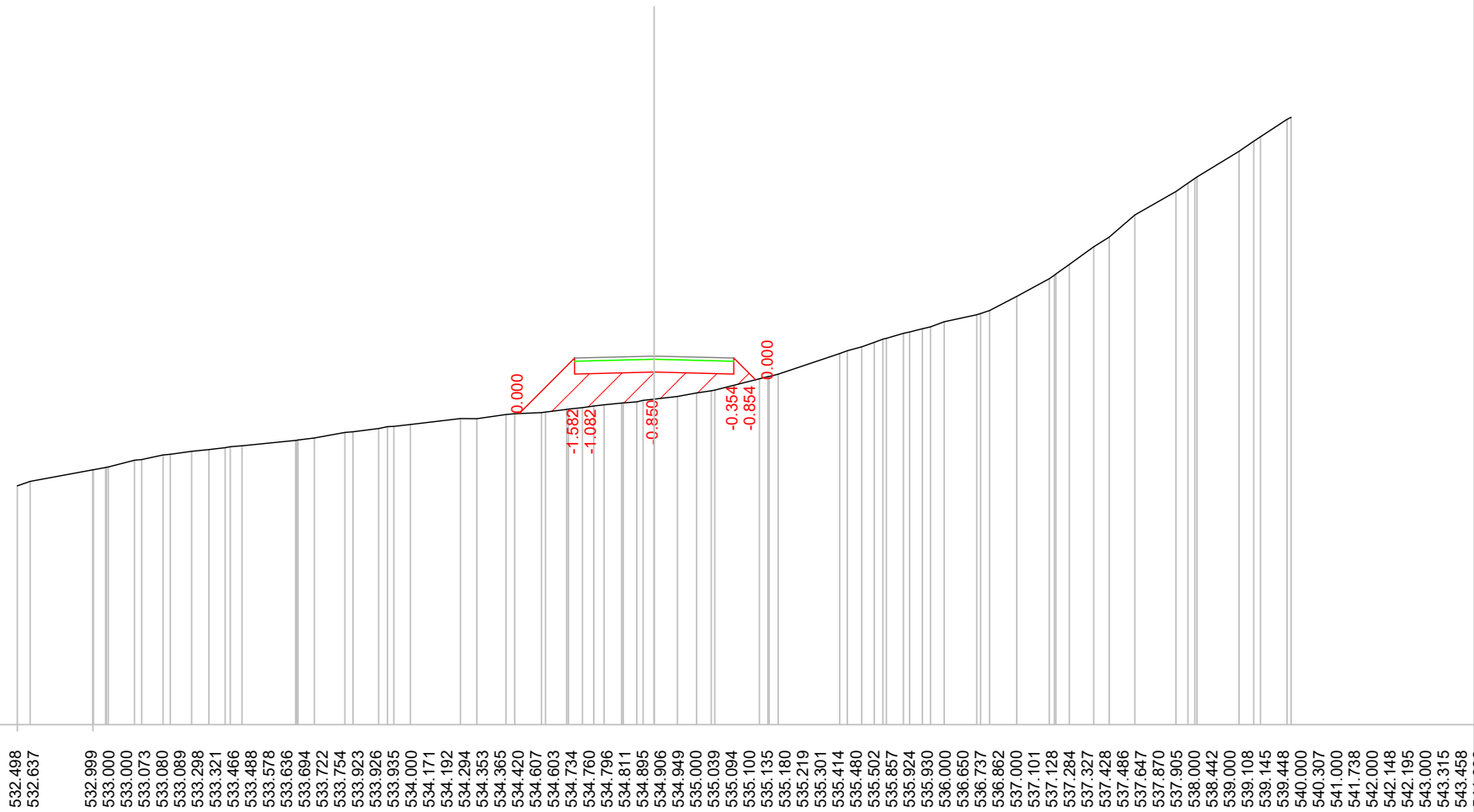
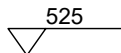
Quote Terreno

Quote di Progetto

Parziali

Indice : 139
 Progressiva : 1230.000
 Codice : S.0165

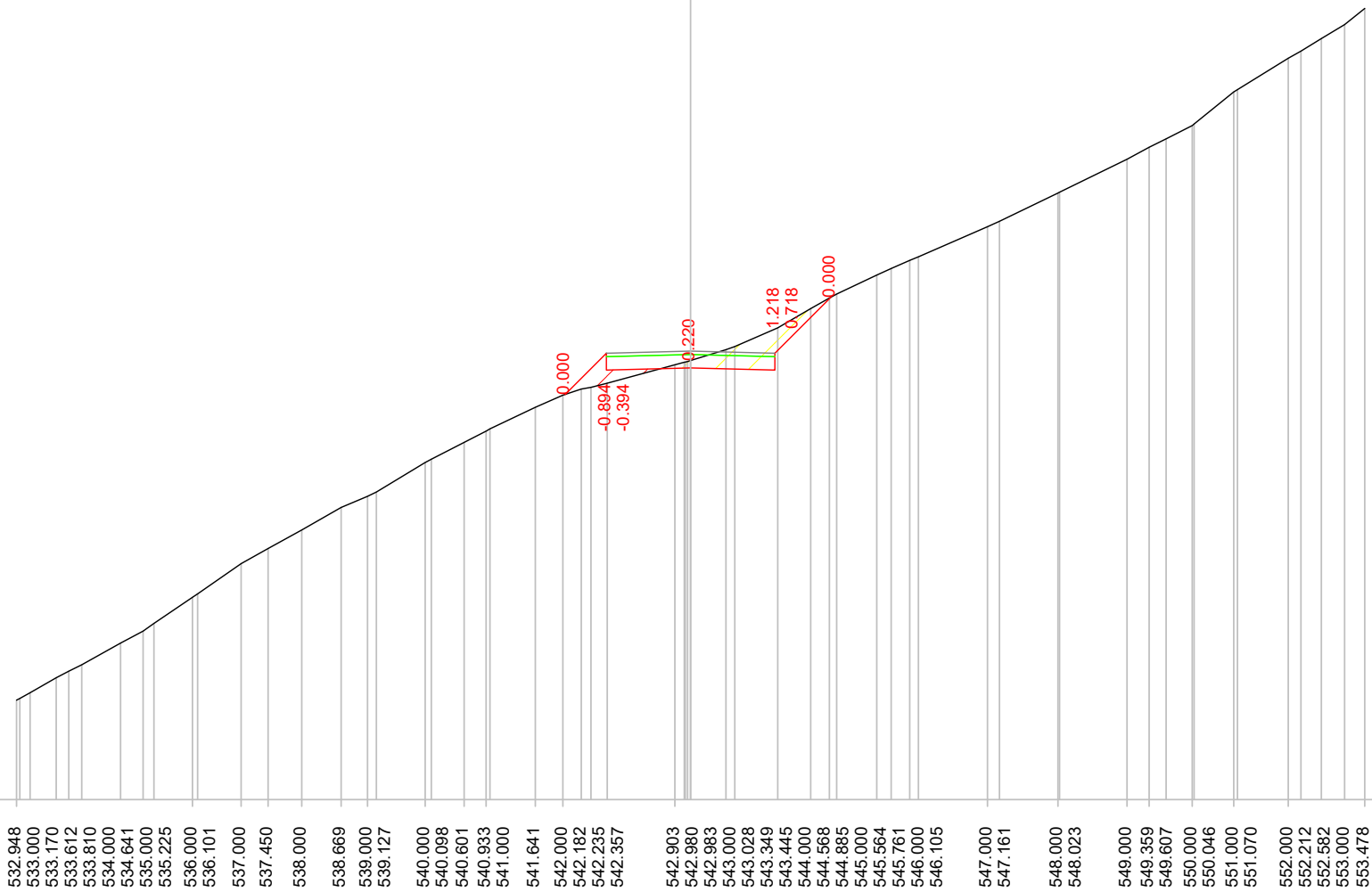
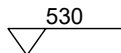
Scala : 1/200



| | | | | |
|------------------|--------------------|--|---------|-------------------------|
| Quote Terreno | 532.498 532.637 | 532.999 533.000 533.000 533.073 533.080 533.089 533.298 533.321 533.466 533.488 533.578 533.636 533.694 533.722 533.754 533.923 533.926 533.935 534.000 534.171 534.192 534.294 534.353 534.365 534.420 534.607 534.603 534.734 534.760 534.796 534.811 534.895 534.906 534.949 535.000 535.039 535.094 535.100 535.135 535.180 535.219 535.301 535.414 535.480 535.502 535.857 535.924 535.930 536.000 536.650 536.737 536.862 537.000 537.101 537.128 537.284 537.327 537.428 537.486 537.647 537.870 537.905 538.000 538.442 539.000 539.108 539.145 539.448 540.000 540.307 541.000 541.738 542.000 542.148 542.195 543.000 543.315 543.458 | | |
| Quotedi Progetto | | 534.766 534.925 | 535.219 | 535.653 535.826 |
| Parziali | | 1.74100 0.000 | 2.500 | 2.500 0.000 0.000 |

Indice : 143
 Progressiva : 1270.000
 Codice : S.0169

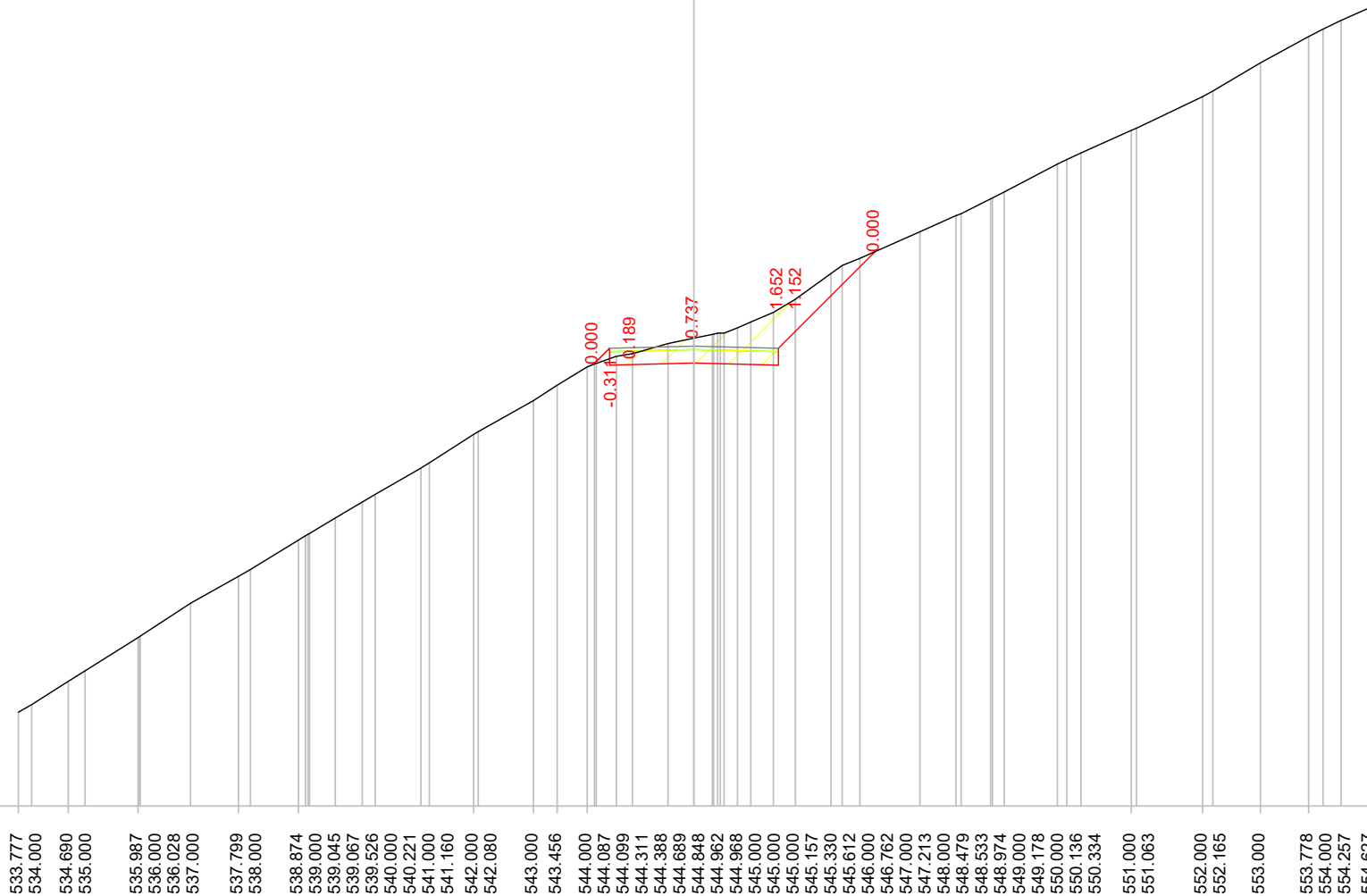
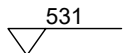
Scala : 1/200



| | | | | | | | | | | | | | | | | | | | | | | | | | | | | | | | | | | | | | | | | | | | | | | | | | | | | | | | | | | | |
|------------------|--|---------|---------|---------|---------|---------|---------|---------|---------|---------|---------|---------|---------|---------|---------|---------|---------|---------|---------|---------|---------|---------|---------|---------|---------|---------|---------|---------|---------|---------|---------|---------|---------|---------|---------|---------|---------|---------|---------|---------|---------|---------|---------|---------|---------|---------|---------|---------|---------|---------|---------|---------|---------|---------|---------|---------|---------|---------|---------|
| Quote Terreno | | 532.948 | 533.000 | 533.170 | 533.612 | 533.810 | 534.000 | 534.641 | 535.000 | 535.225 | 536.000 | 536.101 | 537.000 | 537.450 | 538.000 | 538.669 | 539.000 | 539.127 | 540.000 | 540.098 | 540.601 | 540.933 | 541.000 | 541.641 | 542.000 | 542.182 | 542.235 | 542.357 | 542.903 | 542.980 | 542.983 | 543.000 | 543.028 | 543.349 | 543.445 | 544.000 | 544.568 | 544.885 | 545.000 | 545.564 | 545.761 | 546.000 | 546.105 | 547.000 | 547.161 | 548.000 | 548.023 | 549.000 | 549.359 | 549.607 | 550.000 | 550.046 | 551.000 | 551.070 | 552.000 | 552.212 | 552.582 | 553.000 | 553.478 |
| Quotedi Progetto | | | | | | | | | | | | | | | | | | | | | | | | | 542.023 | 542.351 | | | 543.028 | | | 543.963 | | 544.909 | | | | | | | | | | | | | | | | | | | | | | | | | |
| Parziali | | | | | | | | | | | | | | | | | | | | | | | | | 1.222 | 0.000 | 2.500 | | 2.500 | | 0.000 | 1.663 | | | | | | | | | | | | | | | | | | | | | | | | | | | |

Indice : 144
 Progressiva : 1280.000
 Codice : S.0170

Scala : 1/200



Quote Terreno

533.777
 534.000
 534.690
 535.000
 535.987
 536.000
 536.028
 537.000
 537.799
 538.000
 538.874
 539.000
 539.045
 539.067
 539.526
 540.000
 540.221
 541.000
 541.160
 542.000
 542.080
 543.000
 543.456
 544.000
 544.087
 544.099
 544.311
 544.388
 544.689
 544.848
 544.962
 544.968
 545.000
 545.000
 545.157
 545.330
 545.612
 546.000
 546.762
 547.000
 547.213
 548.000
 548.479
 548.533
 548.974
 549.000
 549.178
 550.000
 550.136
 550.334
 551.000
 551.063
 552.000
 552.165
 553.000
 553.778
 554.000
 554.257
 554.627

Quotedi Progetto

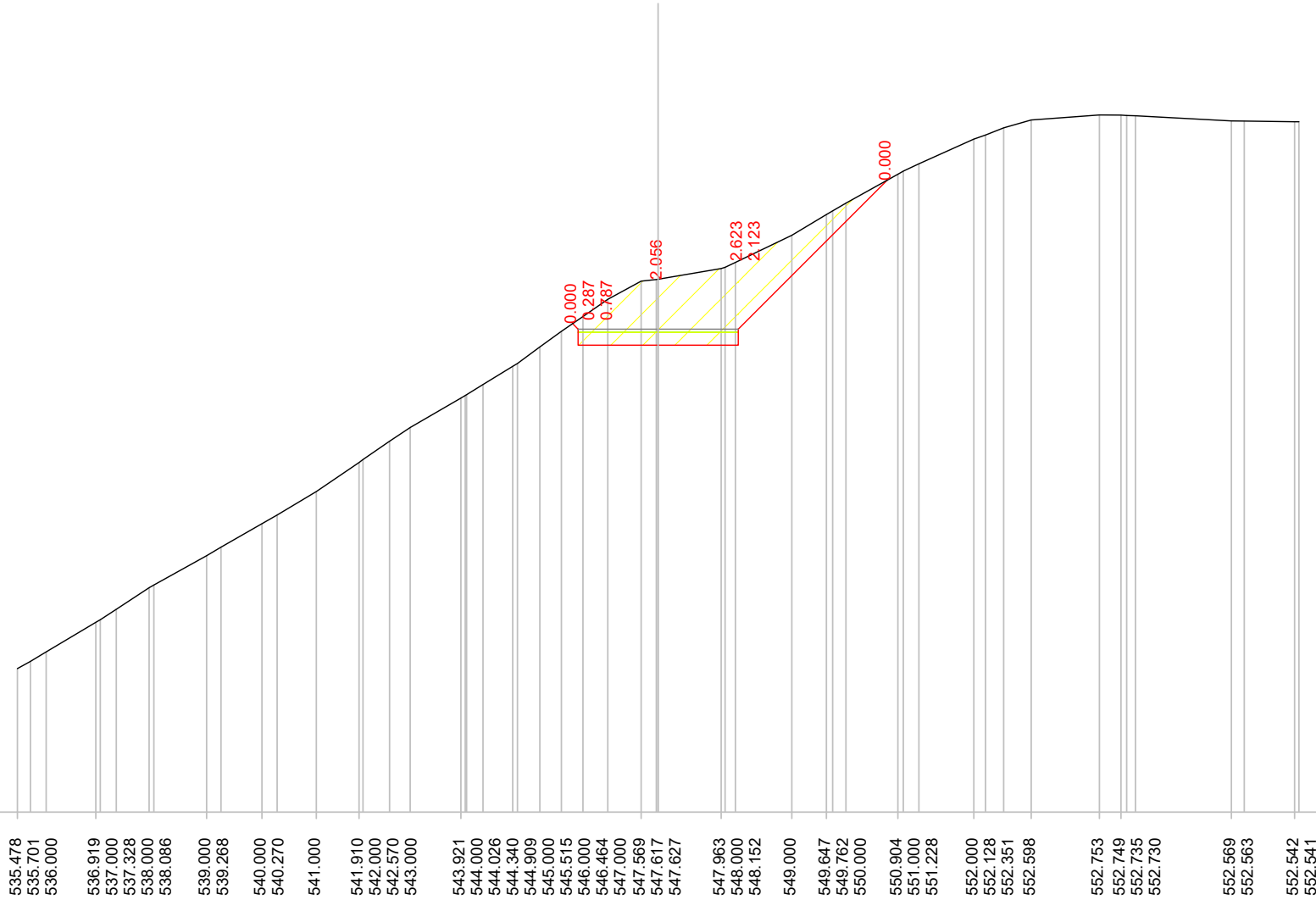
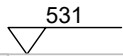
544.075
 544.238
 544.848
 545.701
 547.411

Parziali

0.000
 2.500
 2.500
 0.000
 2.862

Indice : 146
 Progressiva : 1294.170
 Codice : S.0038

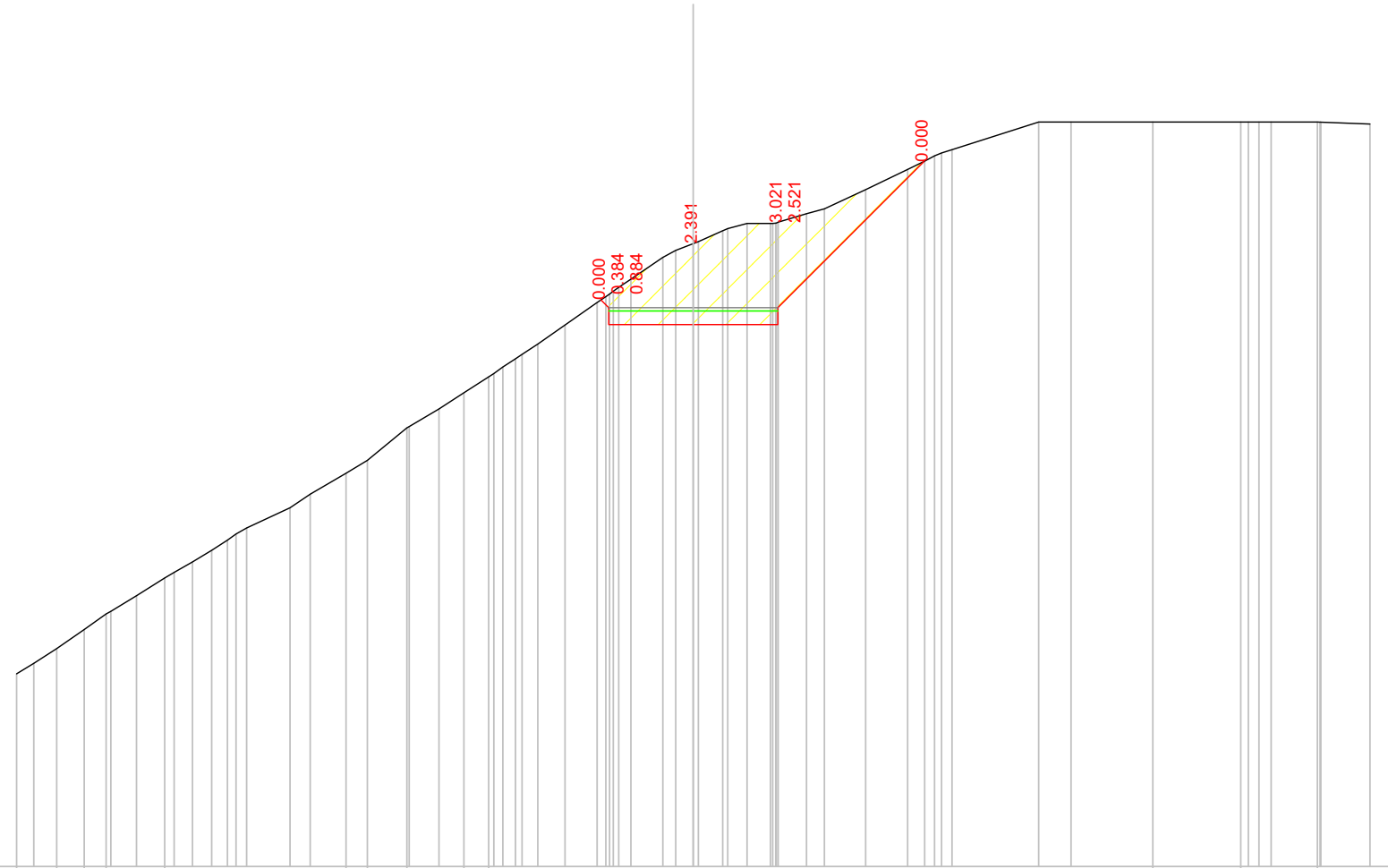
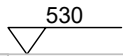
Scala : 1/200



| | | | | | | | | | | | | | | | | | | | | | | | | | | | | | | | | | | | | | | | | | | | | | | | | | | | | | |
|------------------|--|---------|---------|---------|---------|---------|---------|---------|---------|---------|---------|---------|---------|---------|---------|---------|---------|---------|---------|---------|---------|---------|---------|---------|---------|---------|---------|---------|---------|---------|---------|---------|---------|---------|---------|---------|---------|---------|---------|---------|---------|---------|---------|---------|---------|---------|---------|---------|---------|---------|---------|---------|---------|
| Quote Terreno | | 535.478 | 535.701 | 536.000 | 536.919 | 537.000 | 537.328 | 538.000 | 538.086 | 539.000 | 539.268 | 540.000 | 540.270 | 541.000 | 541.910 | 542.000 | 542.570 | 543.000 | 543.921 | 544.000 | 544.026 | 544.340 | 544.909 | 545.000 | 545.515 | 546.000 | 546.464 | 547.000 | 547.569 | 547.617 | 547.627 | 547.963 | 548.000 | 548.152 | 549.000 | 549.647 | 549.762 | 550.000 | 550.904 | 551.000 | 551.228 | 552.000 | 552.128 | 552.351 | 552.598 | 552.753 | 552.749 | 552.735 | 552.730 | 552.569 | 552.563 | 552.542 | 552.541 |
| Quotedi Progetto | | | | | | | | | | | | | | | | | | | | | | | | 546.241 | 546.358 | | 547.627 | | 548.193 | | | | | 550.713 | | | | | | | | | | | | | | | | | | | |
| Parziali | | | | | | | | | | | | | | | | | | | | | | | | 0.000 | 2.500 | 2.500 | 0.000 | | 4.642 | | | | | | | | | | | | | | | | | | | | | | | | |

Indice : 147
 Progressiva : 1299.647
 Codice : S.0039

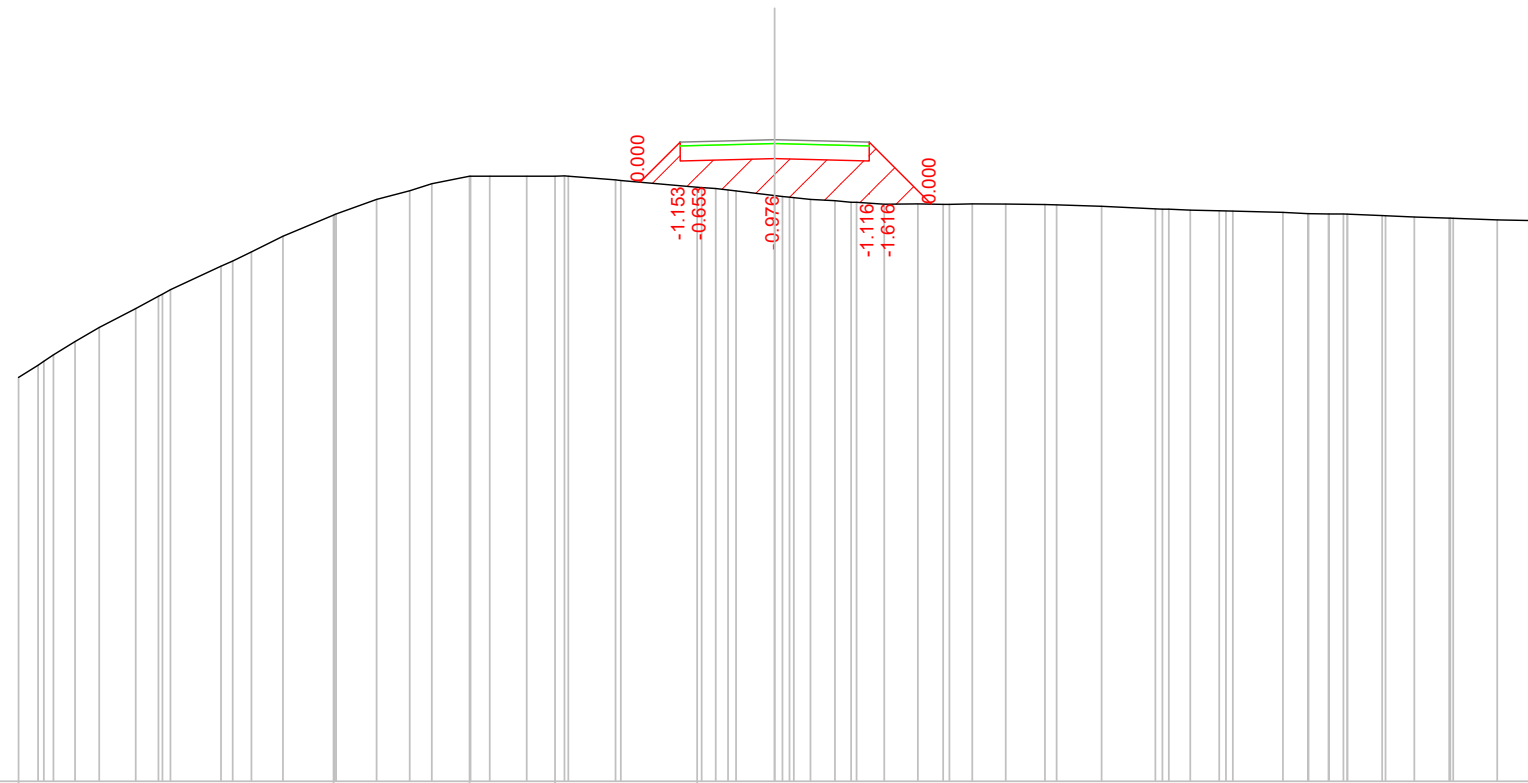
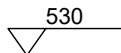
Scala : 1/200



| | | | | | | | | | | | | | | | | | | | | | | | | | | | | | | | | | | | | | | | | | | | | | | | | | | | | | | | | | | | | | | | | | | | | | | | | | | |
|------------------|--|---------|---------|---------|---------|---------|---------|---------|---------|---------|---------|---------|---------|---------|---------|---------|---------|---------|---------|---------|---------|---------|---------|---------|---------|---------|---------|---------|---------|---------|---------|---------|---------|---------|---------|---------|---------|---------|---------|---------|---------|---------|---------|---------|---------|---------|---------|---------|---------|---------|---------|---------|---------|---------|---------|---------|---------|---------|---------|---------|---------|---------|---------|---------|---------|---------|---------|---------|---------|---------|---------|---------|---------|---------|
| Quote Terreno | | 535.694 | 536.000 | 536.439 | 537.000 | 537.460 | 537.540 | 538.000 | 538.523 | 538.690 | 539.000 | 539.340 | 539.640 | 539.824 | 540.000 | 540.600 | 541.000 | 541.619 | 542.000 | 542.959 | 543.000 | 543.518 | 544.000 | 544.469 | 544.566 | 544.761 | 545.000 | 545.133 | 545.436 | 546.000 | 546.663 | 546.839 | 546.915 | 547.000 | 547.114 | 547.355 | 548.000 | 548.206 | 548.405 | 548.464 | 548.787 | 548.851 | 549.000 | 549.000 | 549.000 | 549.010 | 549.016 | 549.039 | 549.291 | 549.434 | 550.000 | 550.598 | 550.843 | 551.000 | 551.086 | 551.181 | 552.000 | 552.000 | 552.000 | 552.000 | 552.000 | 552.000 | 552.000 | 552.000 | 552.000 | 552.000 | 552.000 | 552.000 | 552.000 | 552.000 | 551.996 | 551.996 | 551.995 | 551.939 |
| Quotedi Progetto | | | | | | | | | | | | | | | | | | | | | | | | | | | | | | | 546.741 | 546.898 | | | 548.405 | | | 549.035 | | | | | | | | | | | | | | | | | | | | | | | | | | | | | | | | | | | | |
| Parziali | | | | | | | | | | | | | | | | | | | | | | | | | | | | | | | 0.000 | 2.500 | | | 2.500 | | | 0.000 | | | | 4.318 | | | | | | | | | | | | | | | | | | | | | | | | | | | | | | | | |

Indice : 153
 Progressiva : 1360.000
 Codice : S.0178

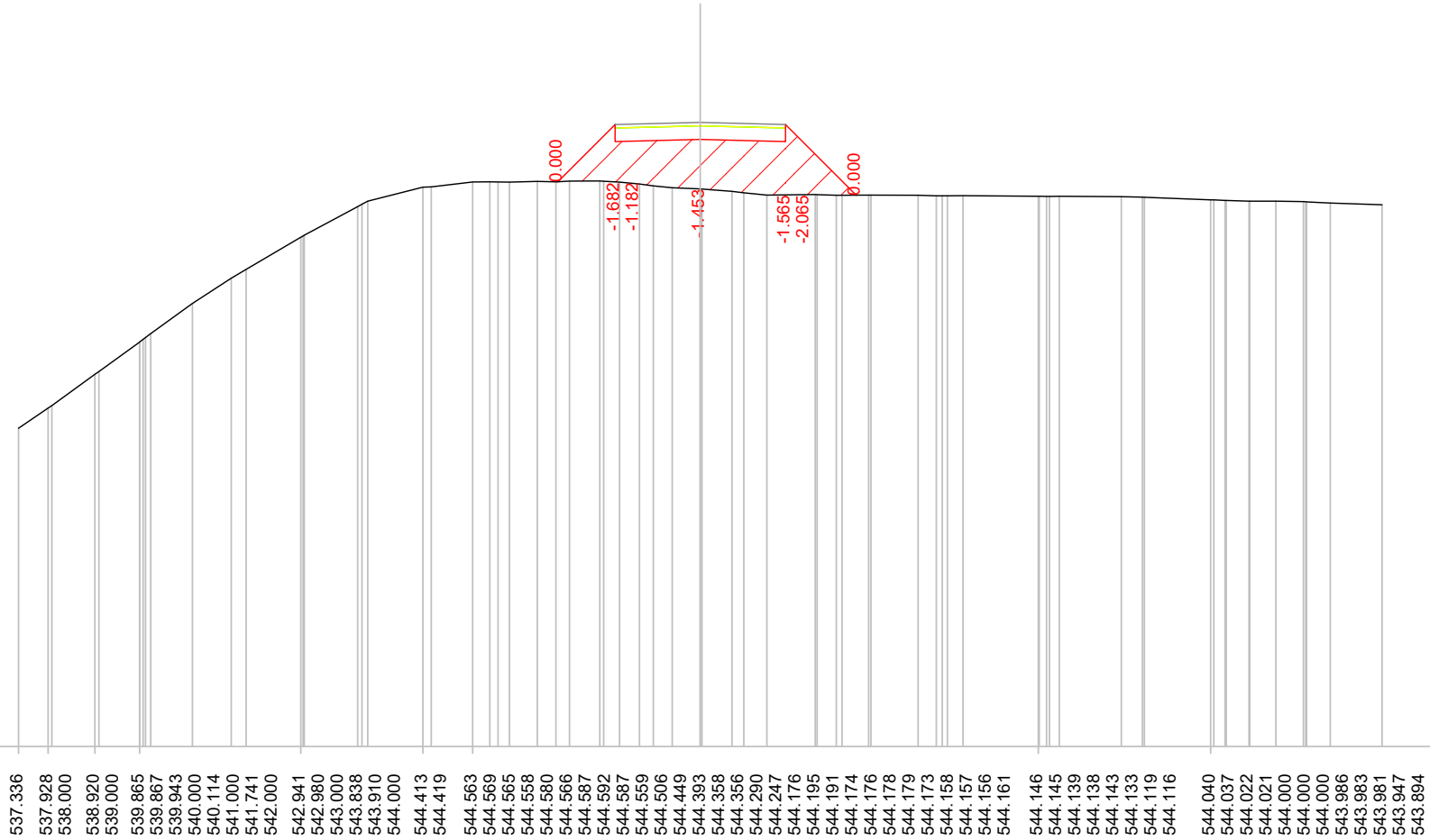
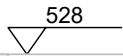
Scala : 1/200



| | | | | | | |
|------------------|--|--|--|--|---|--|
| Quote Terreno | | 540.679 541.000 541.107 541.276 541.627 542.000 542.498 542.824 542.882 543.000 543.620 543.758 544.000 544.412 | 544.971 544.987 545.000 545.387 545.614 545.801 | 546.000 546.000 546.000 546.000 546.008 546.000 545.904 545.888 | 545.710 545.702 545.673 545.636 545.613 545.489 545.463 545.446 545.435 545.385 545.354 545.311 545.310 545.258 545.268 545.254 545.257 545.268 545.263 545.243 545.206 545.135 545.129 545.128 545.104 545.086 545.080 545.078 545.043 545.010 545.010 545.010 545.000 545.000 545.000 545.000 544.998 544.960 544.957 544.922 544.891 544.890 544.886 544.844 544.826 | |
| Quotedi Progetto | | | | 545.843 545.750 | 545.489 545.286 545.261 | |
| Parziali | | | | 1.060 0.000 | 2.500 2.500 0.000 1.642 | |

Indice : 154
 Progressiva : 1370.000
 Codice : S.0179

Scala : 1/200



Quote Terreno

537.336
 537.928
 538.000
 538.920
 539.000
 539.865
 539.867
 539.943
 540.000
 540.114
 541.000
 541.741
 542.000
 542.941
 542.980
 543.000
 543.838
 543.910
 544.000
 544.413
 544.419
 544.563
 544.569
 544.565
 544.558
 544.580
 544.566
 544.587
 544.592
 544.587
 544.559
 544.506
 544.449
 544.393
 544.358
 544.356
 544.290
 544.247
 544.176
 544.195
 544.191
 544.174
 544.176
 544.178
 544.179
 544.173
 544.158
 544.157
 544.156
 544.161
 544.146
 544.145
 544.139
 544.138
 544.143
 544.133
 544.119
 544.116
 544.040
 544.037
 544.022
 544.021
 544.000
 544.000
 544.000
 543.986
 543.983
 543.981
 543.947
 543.894

Quotedi Progetto

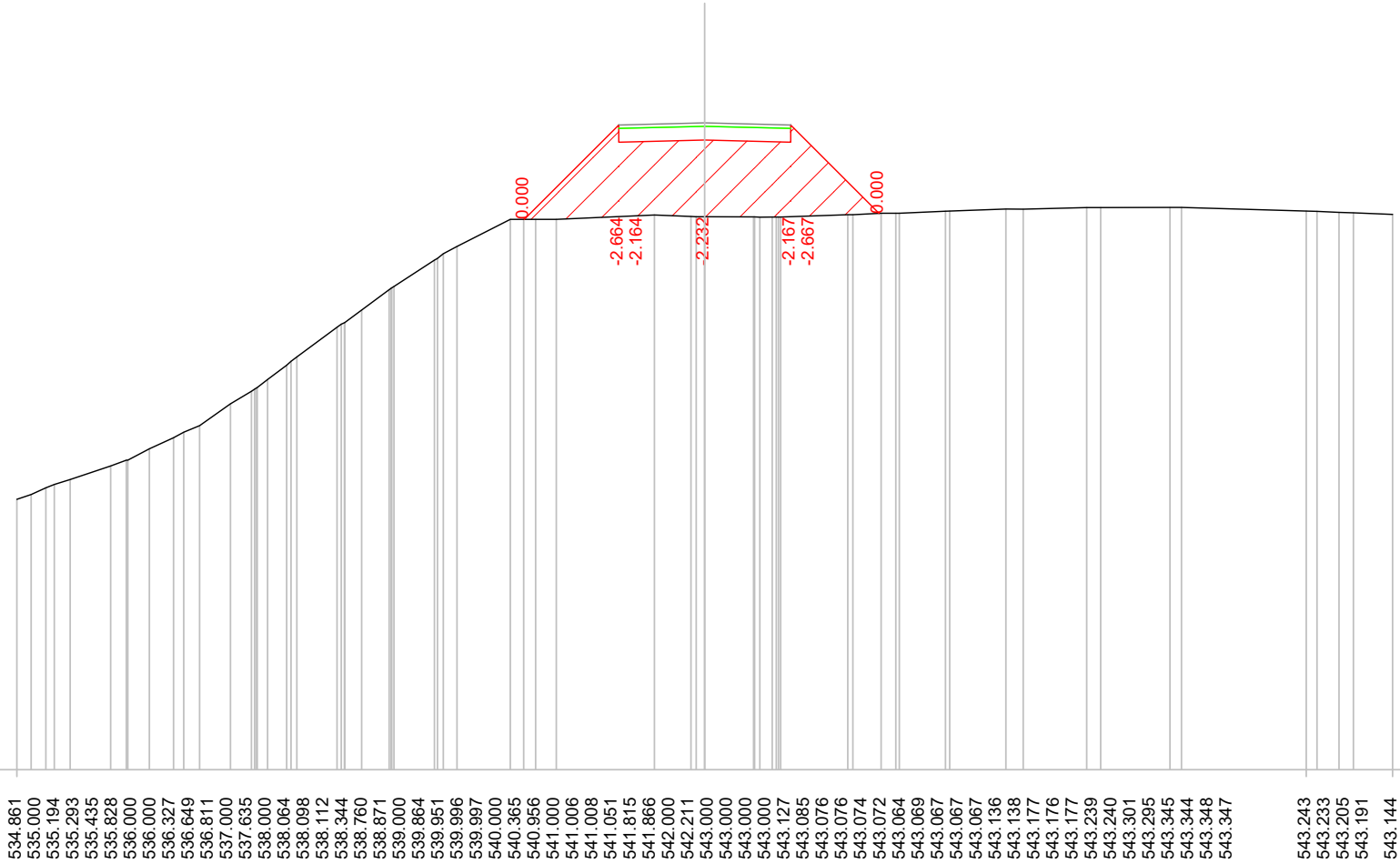
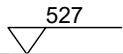
544.569
 544.567
 544.358
 544.184
 544.177

Parziali

1.680
 0.000
 2.500
 2.500
 0.000
 2.072

Indice : 155
 Progressiva : 1380.000
 Codice : S.0180

Scala : 1/200



Quote Terreno

534.861
 535.000
 535.194
 535.293
 535.435
 535.828
 536.000
 536.327
 536.649
 536.811
 537.000
 537.635
 538.000
 538.064
 538.098
 538.112
 538.344
 538.760
 538.871
 539.000
 539.864
 539.951
 539.996
 539.997
 540.000
 540.365
 540.956
 541.000
 541.006
 541.008
 541.051
 541.815
 541.866
 542.000
 542.211
 543.000
 543.000
 543.000
 543.000
 543.127
 543.085
 543.076
 543.076
 543.074
 543.072
 543.064
 543.069
 543.067
 543.067
 543.136
 543.138
 543.177
 543.176
 543.177
 543.239
 543.240
 543.301
 543.295
 543.345
 543.344
 543.348
 543.347

 543.243
 543.233
 543.205
 543.191
 543.144

Quotedi Progetto

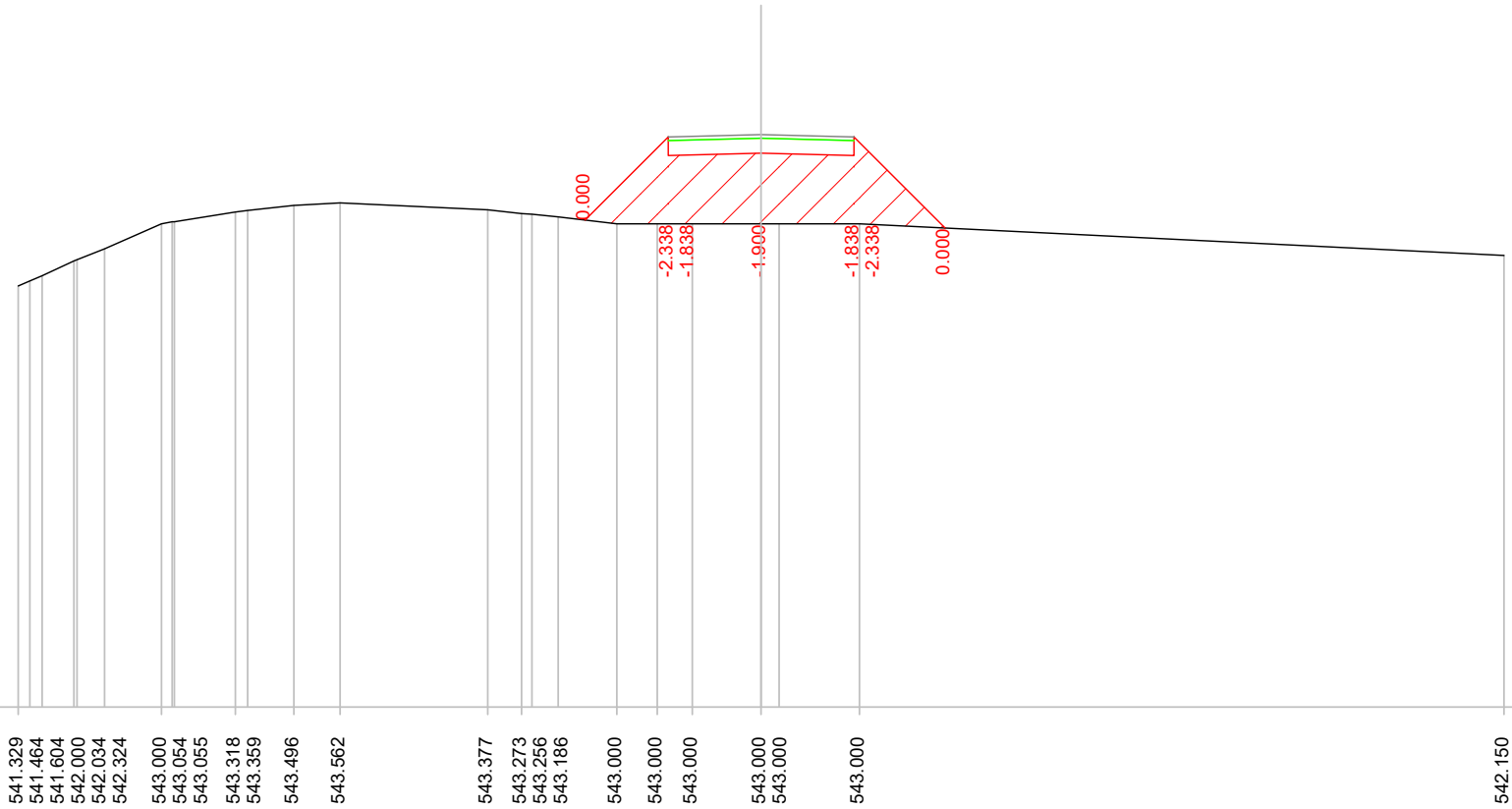
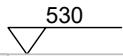
543.000
 543.081
 543.076
 543.077
 543.174

Parziali

2.745
 0.000
 2.500
 2.500
 0.000
 2.570

Indice : 159
 Progressiva : 1400.000
 Codice : S.0182

Scala : 1/200



Quote Terreno

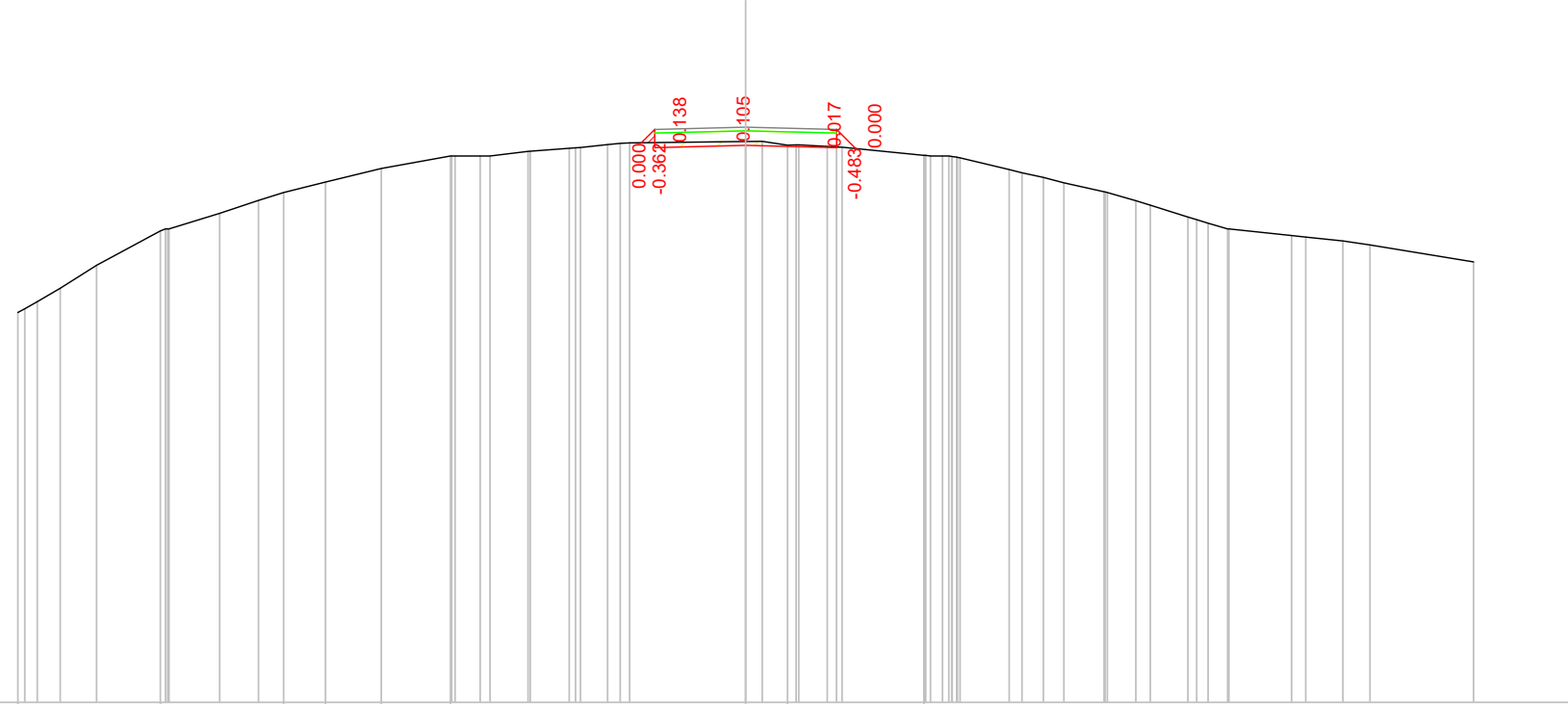
Quotedi Progetto

Parziali

Indice : 161
 Progressiva : 1420.000
 Codice : S.0184

Scala : 1/200

530



Quote Terreno

Quotedi Progetto

Parziali

540.703
540.806
541.000
541.371
542.000

542.944
543.000
543.000
543.000
543.426
543.780
544.000
544.287

544.657

545.000
545.000
545.000
545.000
545.128
545.134
545.215
545.225
545.234
545.315
545.350
545.361

545.399
545.404
545.297
545.306
545.305
545.264
545.248
545.243

545.020
545.019
545.018
545.018
545.017
545.000
545.000
545.000
544.987
544.985
544.970
544.965
544.949
544.627
544.539
544.414
544.265
544.020
544.014
544.000
543.775
543.652
543.326
543.255
543.155
543.000
543.000
542.816
542.774
542.668
542.560
542.091

545.365
545.369

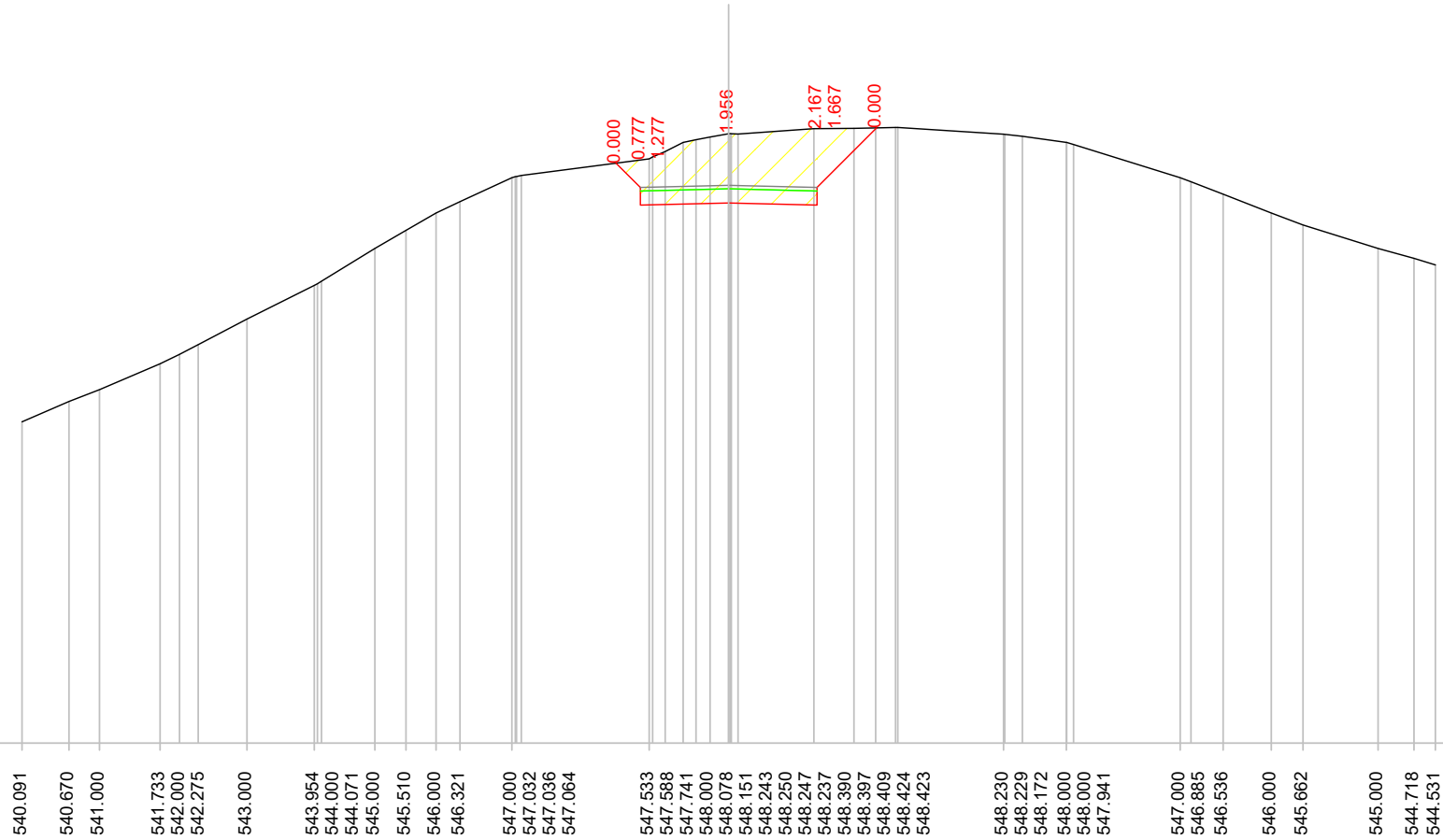
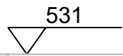
545.399

545.248
545.206

0.000
2.500
2.500
0.000

Indice : 163
 Progressiva : 1440.000
 Codice : S.0186

Scala : 1/200



Quote Terreno

540.091 540.670 541.000 541.733 542.000 542.275 543.000 543.954 544.000 544.071 545.000 545.510 546.000 546.321 547.000 547.032 547.036 547.064 547.533 547.588 547.741 548.000 548.078 548.151 548.243 548.250 548.247 548.237 548.390 548.397 548.409 548.424 548.423 548.230 548.229 548.172 548.000 548.000 547.941 547.000 546.885 546.536 546.000 545.662 545.000 544.718 544.531

Quotedi Progetto

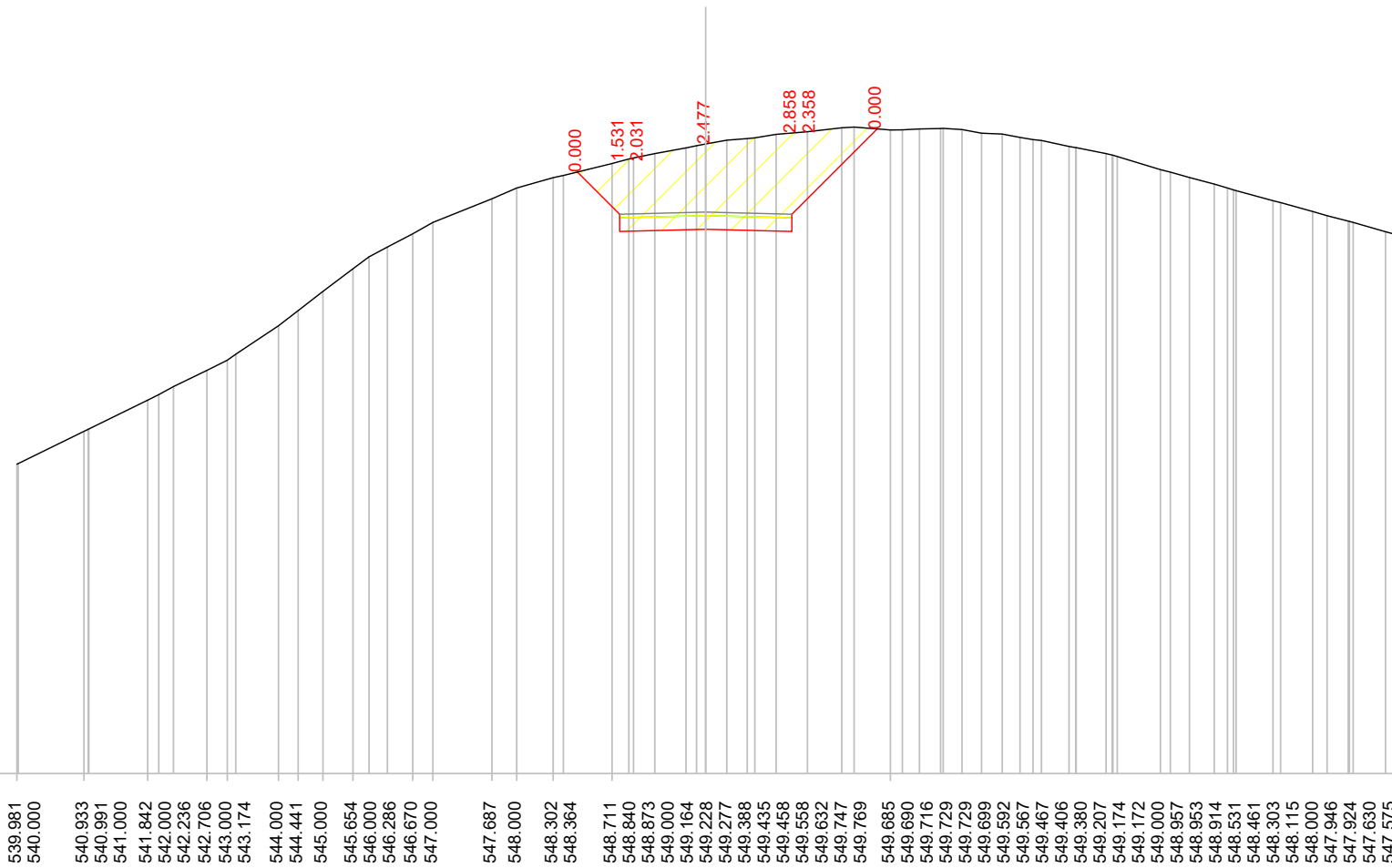
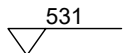
547.412
547.501 548.243 548.391 548.410

Parziali

0.688 2.500 2.500 0.000 1.685

Indice : 164
 Progressiva : 1450.000
 Codice : S.0187

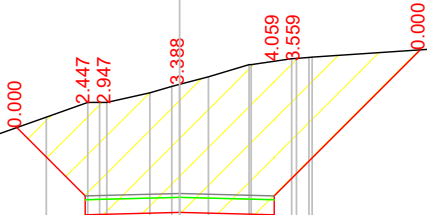
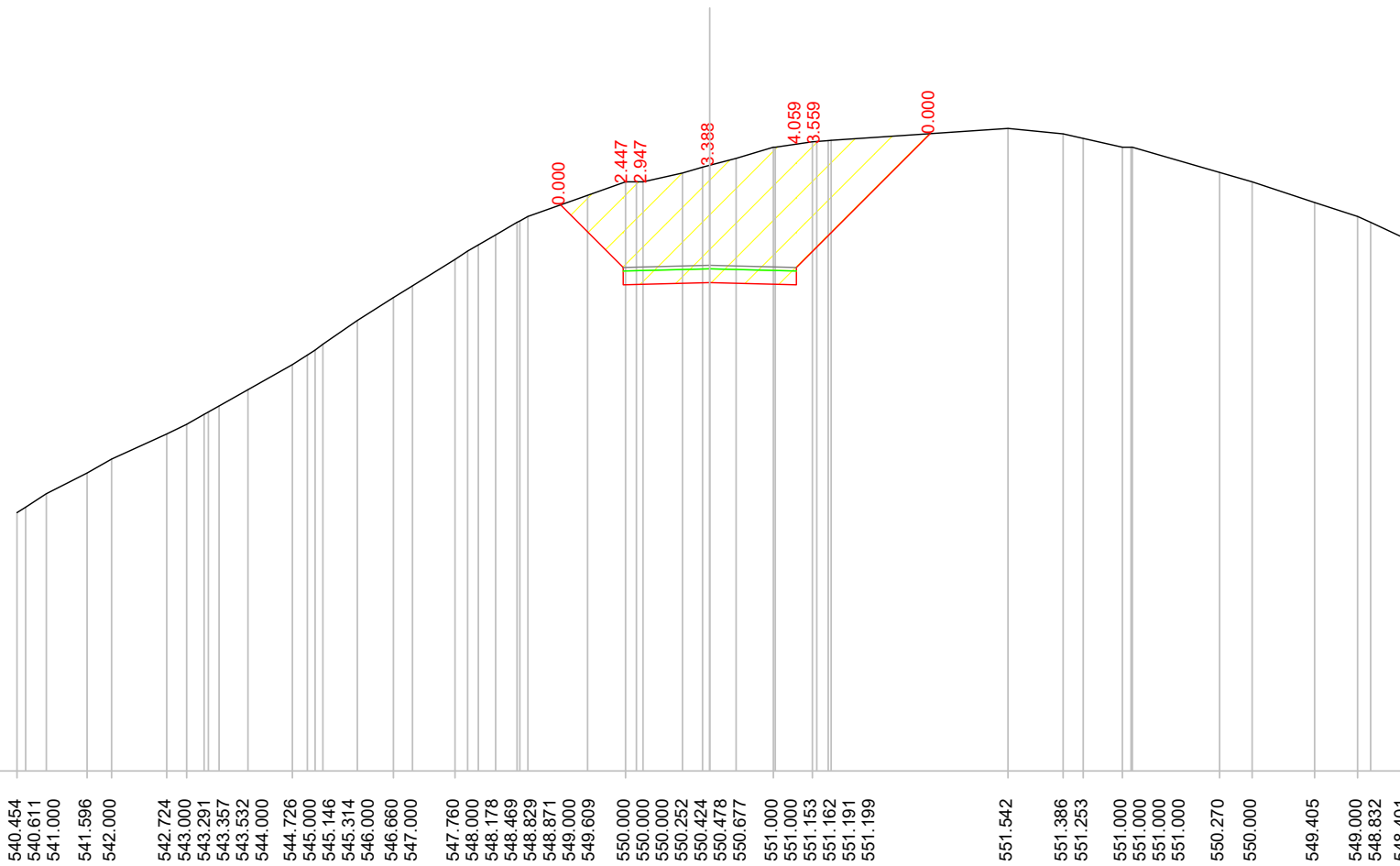
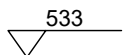
Scala : 1/200



| | | | | | | | | | | | | | | | | | | | | | | | | | | | | | | | | | | | | | | | | | | | | | | | | | | | | | | | | | | | | | | | | | | | | | | | | | |
|------------------|--|---------|---------|---------|---------|---------|---------|---------|---------|---------|---------|---------|---------|---------|---------|---------|---------|---------|---------|---------|---------|---------|---------|---------|---------|---------|---------|---------|---------|---------|---------|---------|---------|---------|---------|---------|---------|---------|---------|---------|---------|---------|---------|---------|---------|---------|---------|---------|---------|---------|---------|---------|---------|---------|---------|---------|---------|---------|---------|---------|---------|---------|---------|---------|---------|---------|---------|---------|---------|---------|---------|---------|---------|
| Quote Terreno | | 539.981 | 540.000 | 540.933 | 540.991 | 541.000 | 541.842 | 542.000 | 542.236 | 542.706 | 543.000 | 543.174 | 544.000 | 544.441 | 545.000 | 545.654 | 546.000 | 546.286 | 546.670 | 547.000 | 547.687 | 548.000 | 548.302 | 548.364 | 548.711 | 548.840 | 548.873 | 549.000 | 549.164 | 549.228 | 549.277 | 549.388 | 549.435 | 549.458 | 549.558 | 549.632 | 549.747 | 549.769 | 549.685 | 549.690 | 549.716 | 549.729 | 549.729 | 549.699 | 549.592 | 549.567 | 549.467 | 549.406 | 549.380 | 549.207 | 549.174 | 549.172 | 549.000 | 548.957 | 548.953 | 548.914 | 548.531 | 548.461 | 548.303 | 548.115 | 548.000 | 547.946 | 547.924 | 547.630 | 547.575 | 547.318 | 547.196 | 547.039 | 547.029 | 547.000 | 546.729 | 546.664 | 546.656 |
| Quotedi Progetto | | | | | | | | | | | | | | | | | | | | | | 548.464 | 548.769 | | 549.277 | | 549.595 | | 549.716 | | | | | | | | | | | | | | | | | | | | | | | | | | | | | | | | | | | | | | | | | | | | |
| Parziali | | | | | | | | | | | | | | | | | | | | | | 1.226 | 0.000 | 2.500 | 2.500 | 0.000 | 2.478 | | | | | | | | | | | | | | | | | | | | | | | | | | | | | | | | | | | | | | | | | | | | | | |

Indice : 165
 Progressiva : 1460.000
 Codice : S.0188

Scala : 1/200

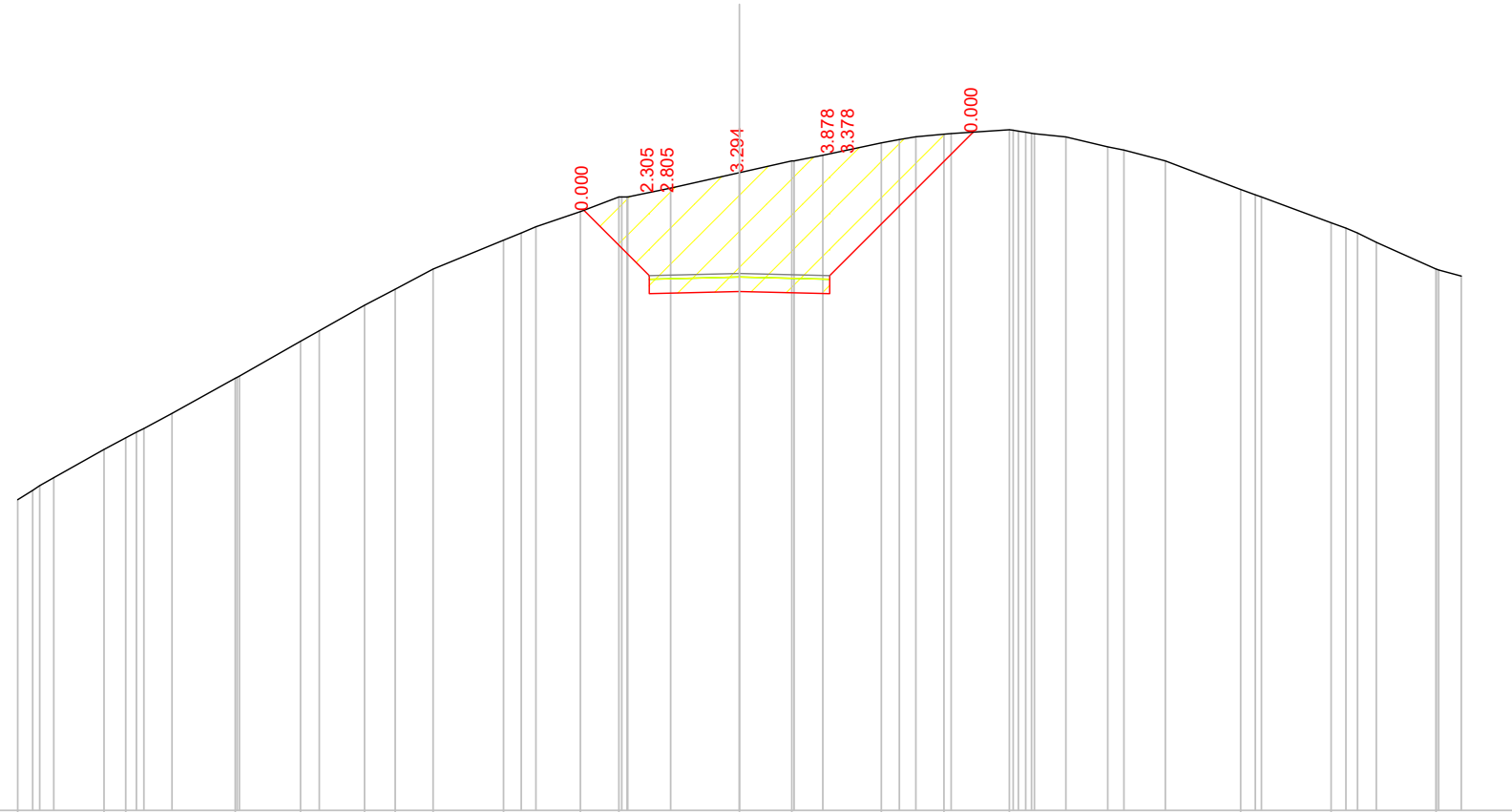


| | | | | | | | | | | | | | | | | | | | | | | | | | | | | | | | | | | | | | | | | | | | | | | | | | | | | | |
|------------------|--|---------|---------|---------|---------|---------|---------|---------|---------|---------|---------|---------|---------|---------|---------|---------|---------|---------|---------|---------|---------|---------|---------|---------|---------|---------|---------|---------|---------|---------|---------|---------|---------|---------|---------|---------|---------|---------|---------|---------|---------|---------|---------|---------|---------|---------|---------|---------|---------|---------|---------|---------|---------|
| Quote Terreno | | 540.454 | 540.611 | 541.000 | 541.596 | 542.000 | 542.724 | 543.000 | 543.291 | 543.357 | 543.532 | 544.000 | 544.726 | 545.000 | 545.146 | 545.314 | 546.000 | 546.660 | 547.000 | 547.760 | 548.000 | 548.178 | 548.469 | 548.829 | 548.871 | 549.000 | 549.609 | 550.000 | 550.000 | 550.000 | 550.252 | 550.424 | 550.478 | 550.677 | 551.000 | 551.000 | 551.153 | 551.162 | 551.191 | 551.199 | 551.542 | 551.386 | 551.253 | 551.000 | 551.000 | 551.000 | 551.000 | 550.270 | 550.000 | 549.405 | 549.000 | 548.832 | 548.401 |
| Quotedi Progetto | | | | | | | | | | | | | | | | | | | | | | | | | | | | | | | | | | | | | | | | | | | | | | | | | | | | | |
| Parziali | | | | | | | | | | | | | | | | | | | | | | | | | | | | | | | | | | | | | | | | | | | | | | | | | | | | | |

Indice : 166
 Progressiva : 1470.000
 Codice : S.0189

Scala : 1/200

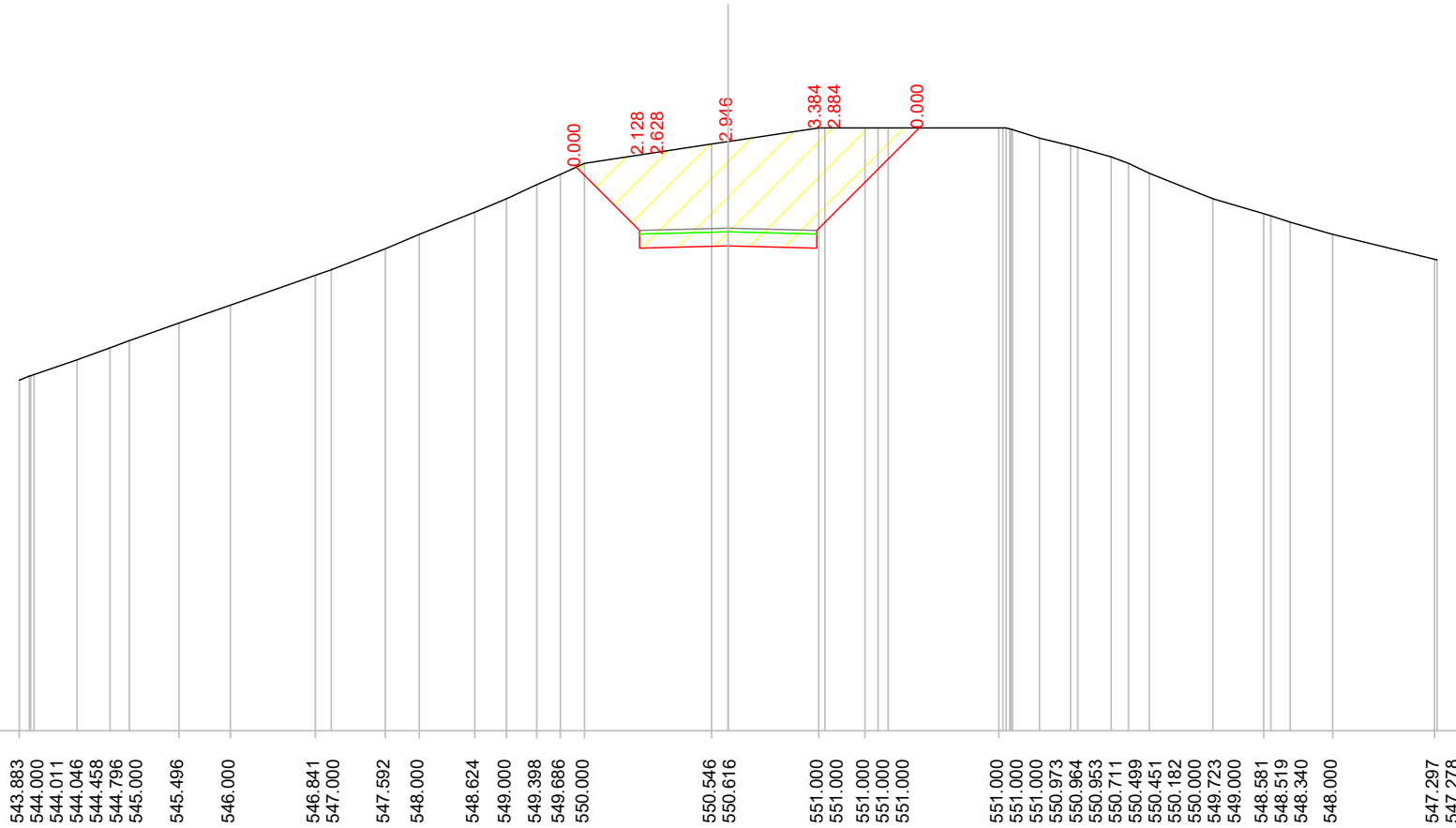
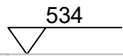
533



| | | | | | | | | | | | | | | | | | | | | | | | | | | | | | | | | | | | | | | | | | | | | | | | | | | | | | | | | | |
|------------------|--|---------|---------|---------|---------|---------|---------|---------|---------|---------|---------|---------|---------|---------|---------|---------|---------|---------|---------|---------|---------|---------|---------|---------|---------|---------|---------|---------|---------|---------|---------|---------|---------|---------|---------|---------|---------|---------|---------|---------|---------|---------|---------|---------|---------|---------|---------|---------|---------|---------|---------|---------|---------|---------|---------|---------|---------|
| Quote Terreno | | 541.610 | 541.869 | 542.000 | 542.217 | 543.000 | 543.325 | 543.481 | 543.580 | 544.000 | 544.973 | 545.000 | 545.034 | 546.000 | 546.289 | 547.000 | 547.441 | 548.000 | 548.803 | 549.000 | 549.175 | 549.595 | 550.000 | 550.000 | 550.000 | 550.000 | 550.245 | 550.674 | 551.000 | 551.000 | 551.157 | 551.497 | 551.590 | 551.669 | 551.739 | 551.756 | 551.864 | 551.848 | 551.825 | 551.794 | 551.765 | 551.752 | 551.662 | 551.387 | 551.300 | 551.000 | 550.205 | 550.059 | 550.000 | 549.283 | 549.136 | 549.000 | 548.744 | 548.000 | 548.000 | 547.976 | 547.806 |
| Quotedi Progetto | | | | | | | | | | | | | | | | | | | | | 549.631 | 550.123 | | 550.674 | | 551.196 | | | | | | | | | | | | | | | | | | | | | | | | | | | | | | | |
| Parziali | | | | | | | | | | | | | | | | | | | | | 1.81300 | 0.000 | 2.500 | | 2.500 | 0.000 | | 3.979 | | | | | | | | | | | | | | | | | | | | | | | | | | | | | |

Indice : 167
 Progressiva : 1480.000
 Codice : S.0190

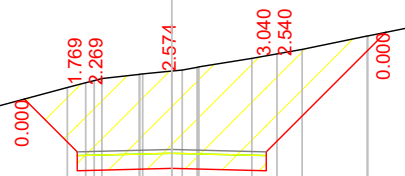
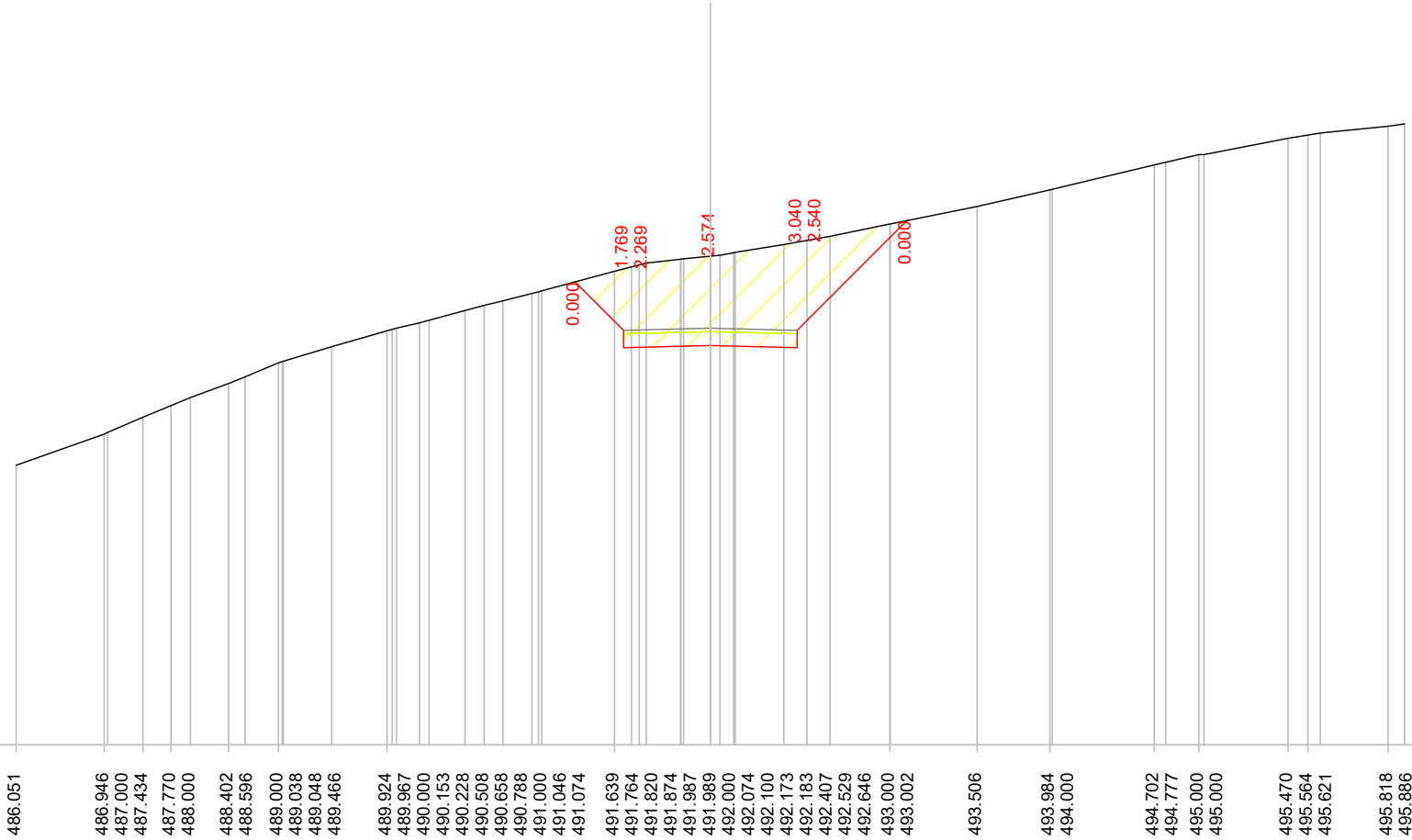
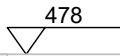
Scala : 1/200



| | | | | | | | | | | | | | | | | | | | | | | | | | | | | | | | | | | | | | | | | | | | | | | | | | | | | | | | | | | | | | | | | | | | | | | | | | | | | |
|------------------|--|---------|---------|---------|---------|---------|---------|---------|---------|---------|---------|---------|---------|---------|---------|---------|---------|---------|---------|---------|---------|---------|---------|---------|---------|---------|---------|---------|---------|---------|---------|---------|---------|---------|---------|---------|---------|---------|---------|---------|---------|---------|---------|---------|---------|---------|---------|---------|---------|---------|---------|---------|---------|---------|---------|---------|---------|---------|---------|---------|---------|---------|---------|---------|---------|---------|---------|---------|---------|---------|---------|---------|---------|---------|---------|---------|
| Quote Terreno | | 543.883 | 544.000 | 544.011 | 544.046 | 544.458 | 544.796 | 545.000 | 545.496 | 546.000 | 546.841 | 547.000 | 547.592 | 548.000 | 548.624 | 549.000 | 549.398 | 549.686 | 550.000 | 550.546 | 550.616 | 551.000 | 551.000 | 551.000 | 551.000 | 551.000 | 551.000 | 551.000 | 551.000 | 551.000 | 551.000 | 551.000 | 551.000 | 551.000 | 551.000 | 551.000 | 551.000 | 551.000 | 551.000 | 551.000 | 551.000 | 551.000 | 551.000 | 551.000 | 551.000 | 551.000 | 551.000 | 551.000 | 551.000 | 551.000 | 551.000 | 551.000 | 551.000 | 551.000 | 551.000 | 551.000 | 551.000 | 551.000 | 551.000 | 551.000 | 551.000 | 551.000 | 551.000 | 551.000 | 551.000 | 551.000 | 551.000 | 551.000 | 551.000 | 551.000 | 551.000 | 551.000 | 551.000 | 551.000 | 551.000 | 551.000 |
| Quotedi Progetto | | | | | | | | | | | | | | | | | | | 549.893 | 550.236 | 550.616 | 550.992 | 551.000 | | | | | | | | | | | | | | | | | | | | | | | | | | | | | | | | | | | | | | | | | | | | | | | | | | | | | |
| Parziali | | | | | | | | | | | | | | | | | | | 1.785 | 0.000 | 2.500 | 2.500 | 0.000 | 2.892 | | | | | | | | | | | | | | | | | | | | | | | | | | | | | | | | | | | | | | | | | | | | | | | | | | | | |

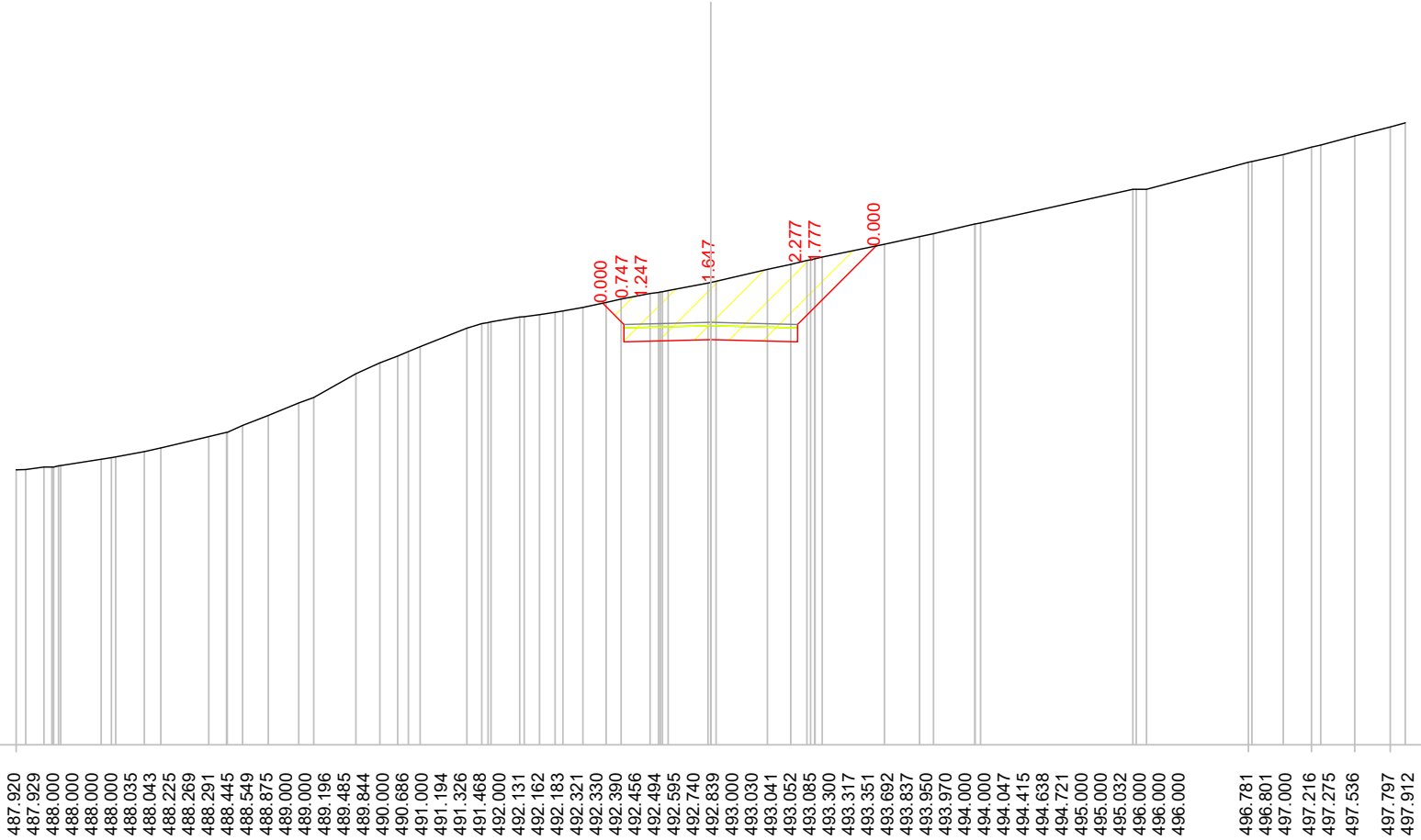

Indice : 1
 Progressiva : 0.000
 Codice : S.0001

Scala : 1/200



Indice : 5
 Progressiva : 40.000
 Codice : S.0006

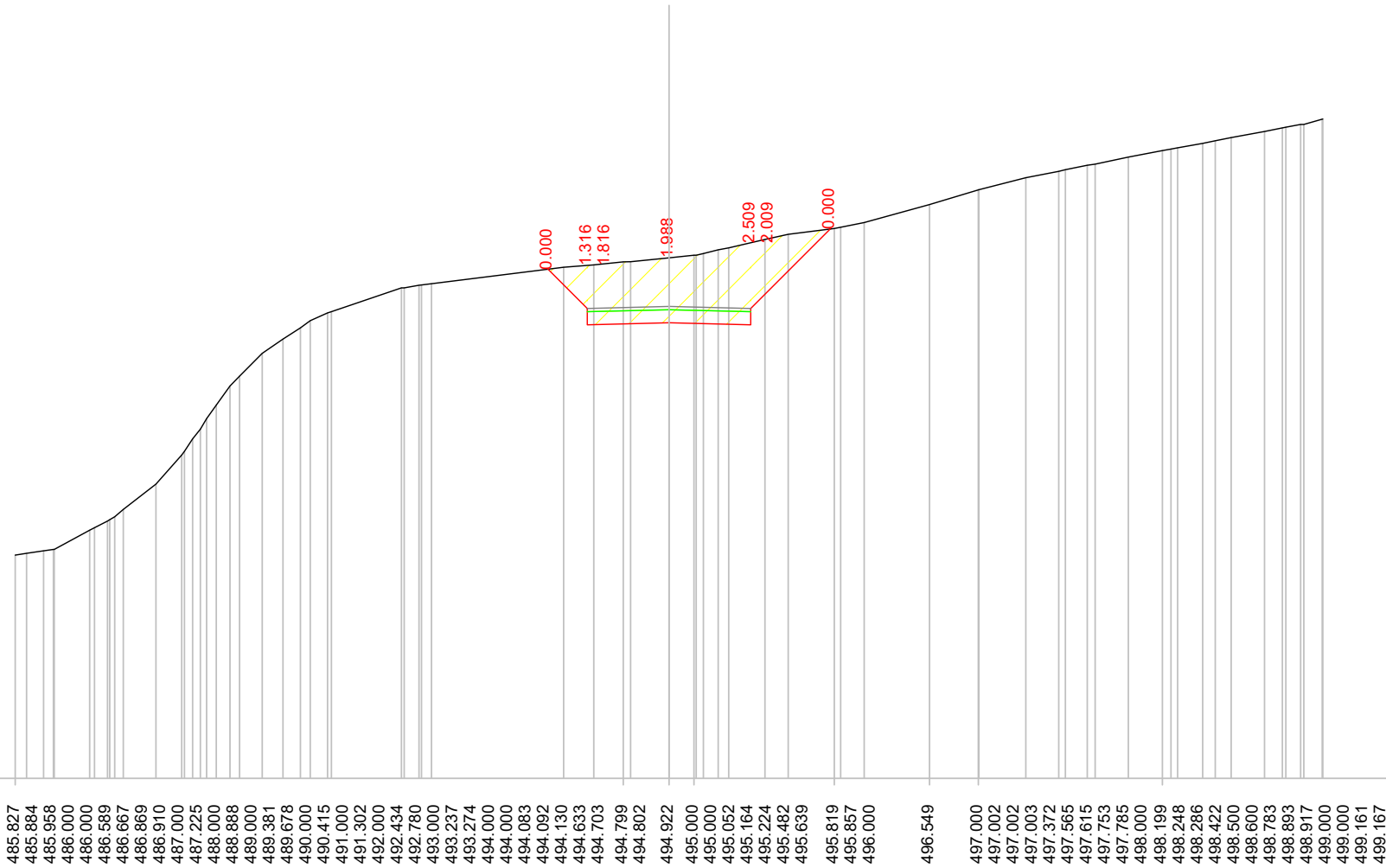
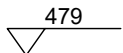
Scala : 1/200



| | | | | | | | | | | | | | | | | | | | | | | | | | | | | | | | | | | | | | | | | | | | | | | | | | | | | | | | | | | | | | | | | | | | | | | | | | | | | | | | | | | | | | | | | | | | | | | | | | | | | | | | | | | | | | | | | | | | | | | | | | | | | | | | | | | | | | | | | | | | | | | | | | | | | | | | | | | | | | | | | | | | | | | | | | | | | | | | | | | | | | | | | | | | | | | | | | | | | | | | | | | | | | | | | | | | | | | | | | | | | | | | | | | | | | | | | | | | | | | | | | | | | | | | | | | | | | | | | | | | | | | | | | | | | | | | | | | | | | | | | | | | | | | | | | | | | | | | | | | | | | | | | | | | | | | | | | | | | | | | | | | | | | | | | | | | | | | | | | | | | | | | | | | | | | | | | | | | | |
|---------------|--|---------|---------|---------|---------|---------|---------|---------|---------|---------|---------|---------|---------|---------|---------|---------|---------|---------|---------|---------|---------|---------|---------|---------|---------|---------|---------|---------|---------|---------|---------|---------|---------|---------|---------|---------|---------|---------|---------|---------|---------|---------|---------|---------|---------|---------|---------|---------|---------|---------|---------|---------|---------|---------|---------|---------|---------|---------|---------|---------|---------|---------|---------|---------|---------|---------|---------|---------|---------|---------|---------|---------|---------|---------|---------|---------|---------|---------|---------|---------|---------|---------|---------|---------|---------|---------|---------|---------|---------|---------|---------|---------|---------|---------|---------|---------|---------|---------|---------|---------|---------|---------|---------|---------|---------|---------|---------|---------|---------|---------|---------|---------|---------|---------|---------|---------|---------|---------|---------|---------|---------|---------|---------|---------|---------|---------|---------|---------|---------|---------|---------|---------|---------|---------|---------|---------|---------|---------|---------|---------|---------|---------|---------|---------|---------|---------|---------|---------|---------|---------|---------|---------|---------|---------|---------|---------|---------|---------|---------|---------|---------|---------|---------|---------|---------|---------|---------|---------|---------|---------|---------|---------|---------|---------|---------|---------|---------|---------|---------|---------|---------|---------|---------|---------|---------|---------|---------|---------|---------|---------|---------|---------|---------|---------|---------|---------|---------|---------|---------|---------|---------|---------|---------|---------|---------|---------|---------|---------|---------|---------|---------|---------|---------|---------|---------|---------|---------|---------|---------|---------|---------|---------|---------|---------|---------|---------|---------|---------|---------|---------|---------|---------|---------|---------|---------|---------|---------|---------|---------|---------|---------|---------|---------|---------|---------|---------|---------|---------|---------|---------|---------|---------|---------|---------|---------|---------|---------|---------|---------|---------|---------|---------|---------|---------|---------|---------|---------|---------|---------|---------|---------|---------|---------|---------|---------|---------|---------|---------|---------|---------|---------|---------|---------|---------|---------|---------|---------|---------|---------|---------|---------|---------|---------|---------|---------|---------|---------|---------|---------|---------|---------|---------|---------|---------|---------|---------|---------|---------|---------|---------|---------|---------|---------|---------|---------|---------|---------|---------|---------|---------|---------|---------|---------|---------|---------|---------|---------|---------|---------|---------|---------|---------|---------|---------|---------|---------|---------|---------|---------|---------|---------|---------|---------|---------|---------|---------|---------|---------|---------|---------|---------|---------|---------|---------|---------|---------|
| Quote terreno | | 487.920 | 487.929 | 488.000 | 488.000 | 488.000 | 488.000 | 488.035 | 488.043 | 488.225 | 488.269 | 488.291 | 488.445 | 488.549 | 488.875 | 489.000 | 489.196 | 489.485 | 489.844 | 490.000 | 490.686 | 491.000 | 491.194 | 491.326 | 491.468 | 492.000 | 492.131 | 492.162 | 492.183 | 492.321 | 492.330 | 492.390 | 492.456 | 492.494 | 492.595 | 492.740 | 492.839 | 493.000 | 493.030 | 493.041 | 493.052 | 493.085 | 493.300 | 493.317 | 493.351 | 493.351 | 493.692 | 493.837 | 493.950 | 493.970 | 494.000 | 494.000 | 494.047 | 494.415 | 494.638 | 494.721 | 495.000 | 495.000 | 495.032 | 496.000 | 496.000 | 496.000 | 496.000 | 496.000 | 496.000 | 496.000 | 496.000 | 496.000 | 496.000 | 496.000 | 496.000 | 496.000 | 496.000 | 496.000 | 496.000 | 496.000 | 496.000 | 496.000 | 496.000 | 496.000 | 496.000 | 496.000 | 496.000 | 496.000 | 496.000 | 496.000 | 496.000 | 496.000 | 496.000 | 496.000 | 496.000 | 496.000 | 496.000 | 496.000 | 496.000 | 496.000 | 496.000 | 496.000 | 496.000 | 496.000 | 496.000 | 496.000 | 496.000 | 496.000 | 496.000 | 496.000 | 496.000 | 496.000 | 496.000 | 496.000 | 496.000 | 496.000 | 496.000 | 496.000 | 496.000 | 496.000 | 496.000 | 496.000 | 496.000 | 496.000 | 496.000 | 496.000 | 496.000 | 496.000 | 496.000 | 496.000 | 496.000 | 496.000 | 496.000 | 496.000 | 496.000 | 496.000 | 496.000 | 496.000 | 496.000 | 496.000 | 496.000 | 496.000 | 496.000 | 496.000 | 496.000 | 496.000 | 496.000 | 496.000 | 496.000 | 496.000 | 496.000 | 496.000 | 496.000 | 496.000 | 496.000 | 496.000 | 496.000 | 496.000 | 496.000 | 496.000 | 496.000 | 496.000 | 496.000 | 496.000 | 496.000 | 496.000 | 496.000 | 496.000 | 496.000 | 496.000 | 496.000 | 496.000 | 496.000 | 496.000 | 496.000 | 496.000 | 496.000 | 496.000 | 496.000 | 496.000 | 496.000 | 496.000 | 496.000 | 496.000 | 496.000 | 496.000 | 496.000 | 496.000 | 496.000 | 496.000 | 496.000 | 496.000 | 496.000 | 496.000 | 496.000 | 496.000 | 496.000 | 496.000 | 496.000 | 496.000 | 496.000 | 496.000 | 496.000 | 496.000 | 496.000 | 496.000 | 496.000 | 496.000 | 496.000 | 496.000 | 496.000 | 496.000 | 496.000 | 496.000 | 496.000 | 496.000 | 496.000 | 496.000 | 496.000 | 496.000 | 496.000 | 496.000 | 496.000 | 496.000 | 496.000 | 496.000 | 496.000 | 496.000 | 496.000 | 496.000 | 496.000 | 496.000 | 496.000 | 496.000 | 496.000 | 496.000 | 496.000 | 496.000 | 496.000 | 496.000 | 496.000 | 496.000 | 496.000 | 496.000 | 496.000 | 496.000 | 496.000 | 496.000 | 496.000 | 496.000 | 496.000 | 496.000 | 496.000 | 496.000 | 496.000 | 496.000 | 496.000 | 496.000 | 496.000 | 496.000 | 496.000 | 496.000 | 496.000 | 496.000 | 496.000 | 496.000 | 496.000 | 496.000 | 496.000 | 496.000 | 496.000 | 496.000 | 496.000 | 496.000 | 496.000 | 496.000 | 496.000 | 496.000 | 496.000 | 496.000 | 496.000 | 496.000 | 496.000 | 496.000 | 496.000 | 496.000 | 496.000 | 496.000 | 496.000 | 496.000 | 496.000 | 496.000 | 496.000 | 496.000 | 496.000 | 496.000 | 496.000 | 496.000 | 496.000 | 496.000 | 496.000 | 496.000 | 496.000 | 496.000 | 496.000 | 496.000 | 496.000 | 496.000 | 496.000 | 496.000 | 496.000 | 496.000 | 496.000 | 496.000 | 496.000 | 496.000 | 496.000 | 496.000 | 496.000 | 496.000 | 496.000 | 496.000 | 496.000 | 496.000 | 496.000 | 496.000 | 496.000 | 496.000 | 496.000 | 496.000 | 496.000 | 496.000 | 496.000 | 496.000 | 496.000 | 496.000 | 496.000 | 496.000 | 496.000 | 496.000 | 496.000 | 496.000 | 496.000 | 496.000 | 496.000 | 496.000 | 496.000 | 496.000 | 496.000 | 496.000 | 496.000 | 496.000 | 496.000 | 496.000 | 496.000 | 496.000 | 496.000 | 496.000 | 496.000 | 496.000 |
|---------------|--|---------|---------|---------|---------|---------|---------|---------|---------|---------|---------|---------|---------|---------|---------|---------|---------|---------|---------|---------|---------|---------|---------|---------|---------|---------|---------|---------|---------|---------|---------|---------|---------|---------|---------|---------|---------|---------|---------|---------|---------|---------|---------|---------|---------|---------|---------|---------|---------|---------|---------|---------|---------|---------|---------|---------|---------|---------|---------|---------|---------|---------|---------|---------|---------|---------|---------|---------|---------|---------|---------|---------|---------|---------|---------|---------|---------|---------|---------|---------|---------|---------|---------|---------|---------|---------|---------|---------|---------|---------|---------|---------|---------|---------|---------|---------|---------|---------|---------|---------|---------|---------|---------|---------|---------|---------|---------|---------|---------|---------|---------|---------|---------|---------|---------|---------|---------|---------|---------|---------|---------|---------|---------|---------|---------|---------|---------|---------|---------|---------|---------|---------|---------|---------|---------|---------|---------|---------|---------|---------|---------|---------|---------|---------|---------|---------|---------|---------|---------|---------|---------|---------|---------|---------|---------|---------|---------|---------|---------|---------|---------|---------|---------|---------|---------|---------|---------|---------|---------|---------|---------|---------|---------|---------|---------|---------|---------|---------|---------|---------|---------|---------|---------|---------|---------|---------|---------|---------|---------|---------|---------|---------|---------|---------|---------|---------|---------|---------|---------|---------|---------|---------|---------|---------|---------|---------|---------|---------|---------|---------|---------|---------|---------|---------|---------|---------|---------|---------|---------|---------|---------|---------|---------|---------|---------|---------|---------|---------|---------|---------|---------|---------|---------|---------|---------|---------|---------|---------|---------|---------|---------|---------|---------|---------|---------|---------|---------|---------|---------|---------|---------|---------|---------|---------|---------|---------|---------|---------|---------|---------|---------|---------|---------|---------|---------|---------|---------|---------|---------|---------|---------|---------|---------|---------|---------|---------|---------|---------|---------|---------|---------|---------|---------|---------|---------|---------|---------|---------|---------|---------|---------|---------|---------|---------|---------|---------|---------|---------|---------|---------|---------|---------|---------|---------|---------|---------|---------|---------|---------|---------|---------|---------|---------|---------|---------|---------|---------|---------|---------|---------|---------|---------|---------|---------|---------|---------|---------|---------|---------|---------|---------|---------|---------|---------|---------|---------|---------|---------|---------|---------|---------|---------|---------|---------|---------|---------|---------|---------|---------|---------|---------|---------|---------|---------|---------|---------|

Indice : 6
 Progressiva : 52.775
 Codice : S.0002

Scala : 1/200



Quote terreno

485.827
 485.884
 485.958
 486.000
 486.589
 486.667
 486.869
 486.910
 487.000
 487.225
 488.000
 488.888
 489.000
 489.381
 489.678
 490.000
 490.415
 491.000
 491.302
 492.000
 492.434
 492.780
 493.000
 493.237
 493.274
 494.000
 494.000
 494.083
 494.092
 494.130
 494.633
 494.703
 494.799
 494.802
 494.922
 495.000
 495.000
 495.062
 495.164
 495.224
 495.482
 495.639
 495.819
 495.857
 496.000
 496.549
 497.000
 497.002
 497.002
 497.003
 497.372
 497.565
 497.615
 497.753
 497.785
 498.000
 498.199
 498.248
 498.286
 498.422
 498.500
 498.600
 498.783
 498.893
 498.917
 499.000
 499.000
 499.161
 499.167

Quote di Progetto

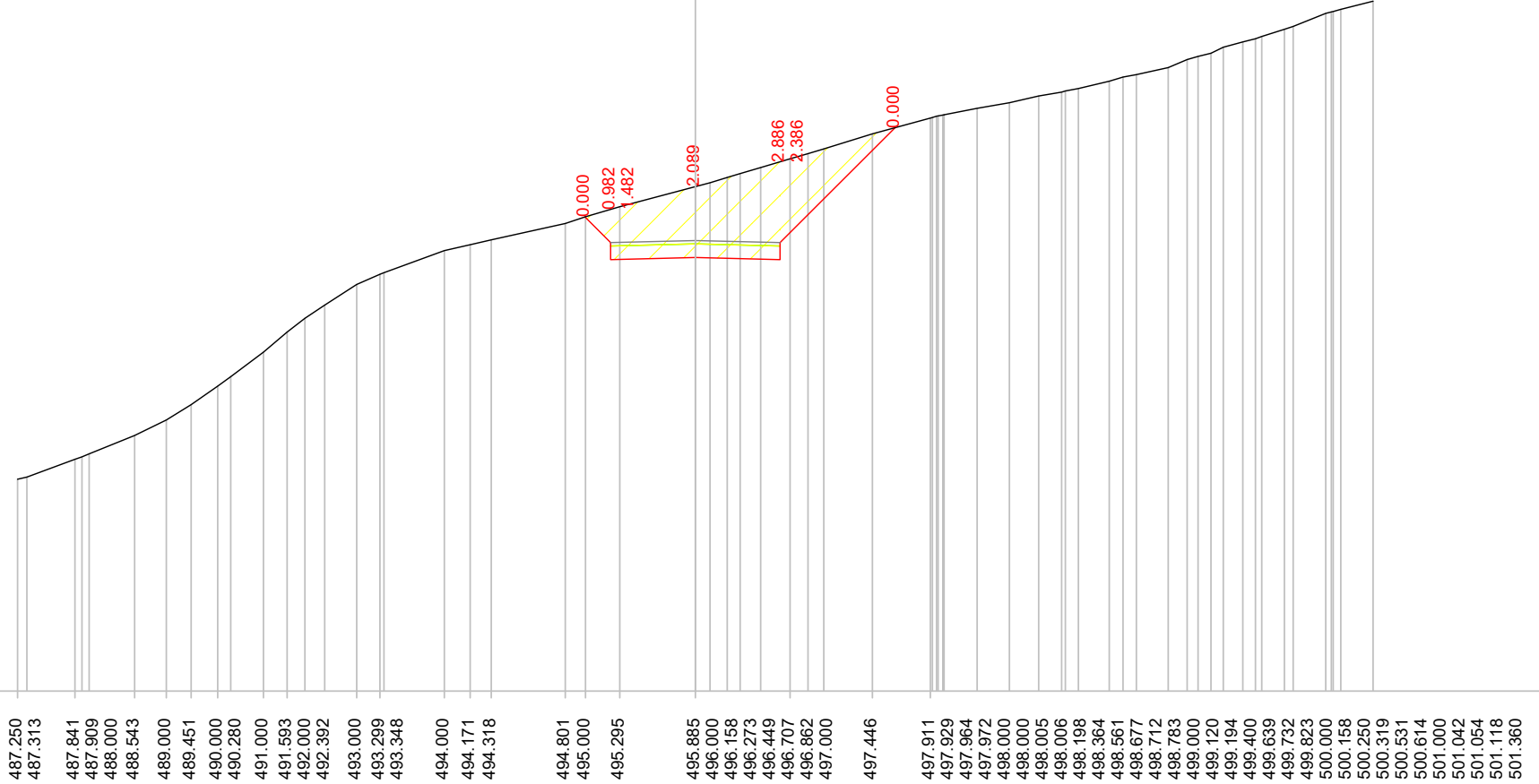
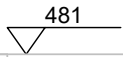
494.574
 493.372
 492.872
 492.934
 492.872
 493.372
 495.803

Parziali

1.202
 0.000
 2.500
 2.500
 0.000
 2.431

Indice : 7
 Progressiva : 60.000
 Codice : S.0008

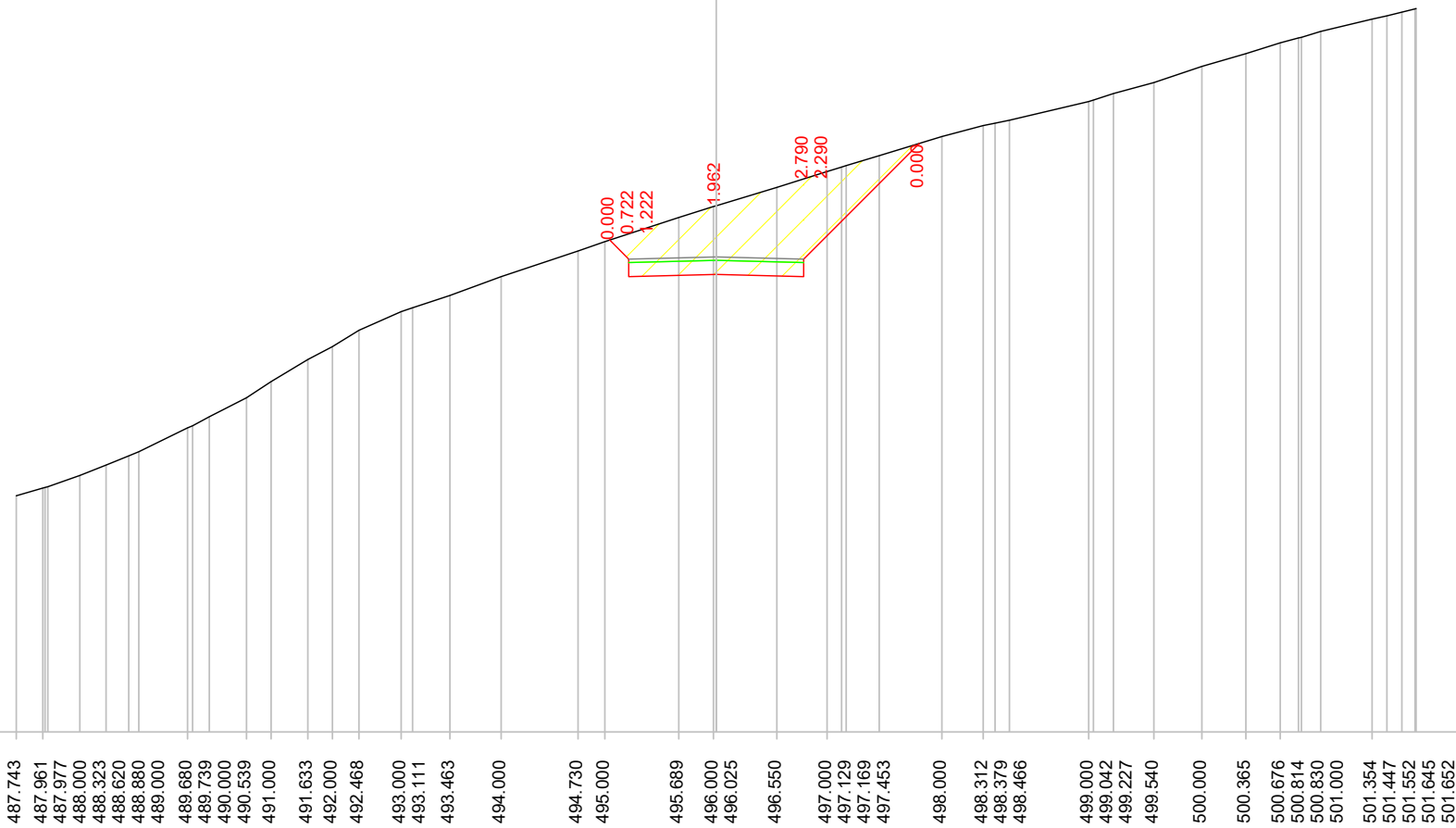
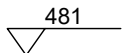
Scala : 1/200



| | | | | | | | | | | | | | | | | | | | | | | | | | | | | | | | | | | | | | | | | | | | | | | | | | | | | | | | | | | | | | | | | | |
|-------------------|--|---------|---------|---------|---------|---------|---------|---------|---------|---------|---------|---------|---------|---------|---------|---------|---------|---------|---------|---------|---------|---------|---------|---------|---------|---------|---------|---------|---------|---------|---------|---------|---------|---------|---------|---------|---------|---------|---------|---------|---------|---------|---------|---------|---------|---------|---------|---------|---------|---------|---------|---------|---------|---------|---------|---------|---------|---------|---------|---------|---------|---------|---------|---------|---------|
| Quote terreno | | 487.250 | 487.313 | 487.841 | 487.909 | 488.000 | 488.543 | 489.000 | 489.451 | 490.000 | 490.280 | 491.000 | 491.593 | 492.000 | 492.392 | 493.000 | 493.299 | 493.348 | 494.000 | 494.171 | 494.318 | 494.801 | 495.000 | 495.295 | 495.885 | 496.000 | 496.158 | 496.273 | 496.449 | 496.707 | 496.862 | 497.000 | 497.446 | 497.911 | 497.929 | 497.964 | 497.972 | 498.000 | 498.000 | 498.005 | 498.006 | 498.198 | 498.364 | 498.561 | 498.677 | 498.712 | 498.783 | 499.000 | 499.120 | 499.194 | 499.400 | 499.639 | 499.732 | 499.823 | 500.000 | 500.158 | 500.250 | 500.319 | 500.531 | 500.614 | 501.000 | 501.042 | 501.054 | 501.118 | 501.360 |
| Quote di Progetto | | | | | | | | | | | | | | | | | | | | | | 494.994 | 494.234 | 493.734 | 493.797 | | | 493.734 | 494.234 | | | 497.628 | | | | | | | | | | | | | | | | | | | | | | | | | | | | | | | | | |
| Parziali | | | | | | | | | | | | | | | | | | | | | | 0.760 | 0.000 | 2.500 | 2.500 | 0.000 | 3.394 | | | | | | | | | | | | | | | | | | | | | | | | | | | | | | | | | | | | | | |

Indice : 8
 Progressiva : 62.071
 Codice : S.0009

Scala : 1/200



| | | | | | | | | | | | | | | | | | | | | | | | | | | | | | | | | | | | | | | | | | | | | | | | | | | |
|-------------------|--|---------|---------|---------|---------|---------|---------|---------|---------|---------|---------|---------|---------|---------|---------|---------|---------|---------|---------|---------|---------|---------|---------|---------|---------|---------|---------|---------|---------|---------|---------|---------|---------|---------|---------|---------|---------|---------|---------|---------|---------|---------|---------|---------|---------|---------|---------|---------|---------|---------|
| Quote terreno | | 487.743 | 487.961 | 487.977 | 488.000 | 488.323 | 488.620 | 488.880 | 489.000 | 489.680 | 489.739 | 490.000 | 490.539 | 491.000 | 491.633 | 492.000 | 492.468 | 493.000 | 493.111 | 493.463 | 494.000 | 494.730 | 495.000 | 495.689 | 496.000 | 496.025 | 496.550 | 497.000 | 497.129 | 497.169 | 497.453 | 498.000 | 498.312 | 498.379 | 498.466 | 499.000 | 499.042 | 499.227 | 499.540 | 500.000 | 500.365 | 500.676 | 500.814 | 500.830 | 501.000 | 501.354 | 501.447 | 501.552 | 501.645 | 501.652 |
| Quote di Progetto | | | | | | | | | | | | | | | | | | | | | | 495.045 | 494.500 | 494.000 | 494.063 | 494.500 | 494.500 | | | | | 497.803 | | | | | | | | | | | | | | | | | | |
| Parziali | | | | | | | | | | | | | | | | | | | | | 8.505 | 2.500 | 2.500 | 0.000 | 3.302 | | | | | | | | | | | | | | | | | | | | | | | | | |