PROFILO T2_PARI
SEZIONE 34a bis
PROGRESSIVA 40334.00

SCAVO
B1 434.59 m³
TERRENO VEGETALE
D1 0.46 m²
D2 4.41 m²
D3 0.46 m²
D4 4.46 m²
Totale: 9.79 m²
REINTERRO FERROVIA
E1 10.37 m²
REINTERRO TERRENO
F1 82.77 m²
F2 81.77 m²
Totale: 164.54 m³
SUB-BALLAST
a1 8.20 m
SUPERCOMPATTATO
b1 8.20 m

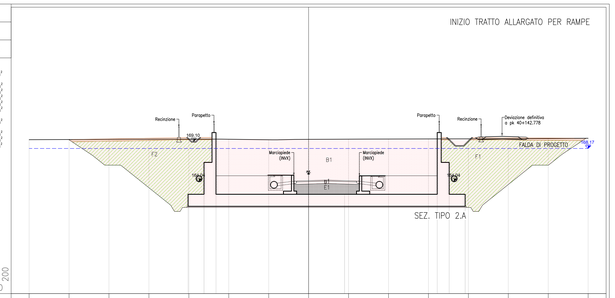


| | | | | | | | | | | | | | | | |
|---|---|---|---|---|---|---|---|---|---|---|---|---|---|---|---|
| DISTANZE PARZIALI TERRENO | | 5.00 | 5.00 | 5.00 | 5.00 | 5.00 | 5.00 | 5.00 | 5.00 | 5.00 | 5.00 | 5.00 | 5.00 | 5.00 | 5.00 |
| QUOTE TERRENO | 169.28 | 169.29 | 169.31 | 169.33 | 169.34 | 169.33 | 169.28 | 169.32 | 169.34 | 169.36 | 169.37 | 169.38 | 169.39 | 169.42 | 169.45 |
| DISTANZE PARZIALI PROGETTO | | 2.00 | 1.50 | 11.60 | | 4.50 | | 11.60 | | 1.50 | 2.00 | | | | |
| QUOTE PROGETTO | | 169.20 0.0 | 169.20 0.0 | 169.17 0.0 | 169.17 0.0 | 169.17 0.0 | 169.20 0.0 | 169.20 0.0 | 169.17 0.0 | 169.17 0.0 | 169.20 0.0 | 169.20 0.0 | | | |

PROFILO T2_PARI
SEZIONE 37a bis
PROGRESSIVA 40414.50

SCAVO
B1 293.40 m³
REINTERRO FERROVIA
E1 6.27 m²
REINTERRO TERRENO
F1 71.01 m²
F2 71.13 m²
Totale: 142.14 m³
SUB-BALLAST
a1 8.20 m
SUPERCOMPATTATO
b1 8.20 m

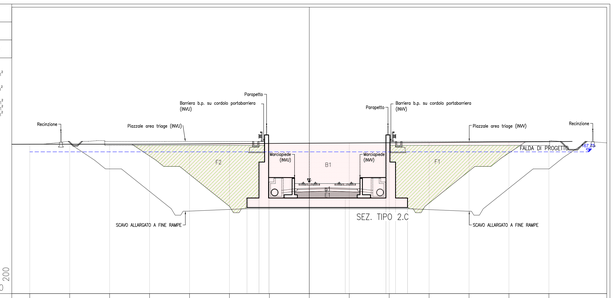


| | | | | | | | | | | | | | | | |
|---|---|---|---|---|---|---|---|---|---|---|---|---|---|---|---|
| DISTANZE PARZIALI TERRENO | | 5.00 | 5.00 | 5.00 | 5.00 | 5.00 | 5.00 | 5.00 | 5.00 | 5.00 | 5.00 | 5.00 | 5.00 | 5.00 | 5.00 |
| QUOTE TERRENO | 169.70 | 169.71 | 169.71 | 169.74 | 169.77 | 169.78 | 169.84 | 169.86 | 169.89 | 169.92 | 169.95 | 169.99 | 170.02 | | |
| DISTANZE PARZIALI PROGETTO | | 1.50 | 1.20 | 5.10 | | 4.50 | | 5.10 | 1.20 | 1.50 | | | | | |
| QUOTE PROGETTO | | 169.77 0.0 | 169.77 0.0 | 169.77 0.0 | 169.77 0.0 | 169.77 0.0 | 169.77 0.0 | 169.77 0.0 | 169.77 0.0 | 169.77 0.0 | 169.77 0.0 | 169.77 0.0 | | | |

PROFILO T2_PARI
SEZIONE 51a bis
PROGRESSIVA 40759.50

SCAVO
B1 499.36 m³
TERRENO VEGETALE
D1 0.40 m²
REINTERRO FERROVIA
E1 10.37 m²
REINTERRO TERRENO
F1 142.10 m²
F2 131.68 m²
Totale: 273.68 m³
SUB-BALLAST
a1 8.20 m
SUPERCOMPATTATO
b1 8.20 m

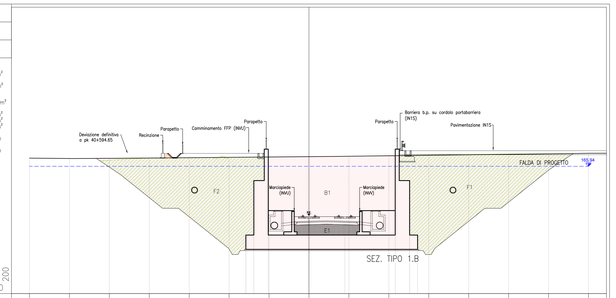


| | | | | | | | | | | | | | | | |
|---|---|---|---|---|---|---|---|---|---|---|---|---|---|---|---|
| DISTANZE PARZIALI TERRENO | | 5.00 | 5.00 | 5.00 | 5.00 | 5.00 | 5.00 | 5.00 | 5.00 | 5.00 | 5.00 | 5.00 | 5.00 | 5.00 | 5.00 |
| QUOTE TERRENO | 166.96 | 166.93 | 166.94 | 166.97 | 167.01 | 167.06 | 167.13 | 167.15 | 167.19 | 167.25 | 167.31 | 167.37 | 167.43 | 167.50 | 167.57 |
| DISTANZE PARZIALI PROGETTO | | | | | | 1.00 | 1.80 | 5.10 | 4.50 | 6.30 | 1.80 | 1.00 | | | |
| QUOTE PROGETTO | | | | | | 169.94 0.0 | 169.94 0.0 | 169.94 0.0 | 169.94 0.0 | 169.94 0.0 | 169.94 0.0 | 169.94 0.0 | 169.94 0.0 | 169.94 0.0 | 169.94 0.0 |

PROFILO T2_PARI
SEZIONE 35a bis
PROGRESSIVA 40357.00

SCAVO
B1 403.74 m³
TERRENO VEGETALE
D1 0.50 m²
D2 4.14 m²
D3 0.50 m²
D4 4.53 m²
Totale: 9.45 m²
REINTERRO FERROVIA
E1 6.27 m²
REINTERRO TERRENO
F1 78.17 m²
F2 75.88 m²
Totale: 154.05 m³
SUB-BALLAST
a1 8.20 m
SUPERCOMPATTATO
b1 8.20 m

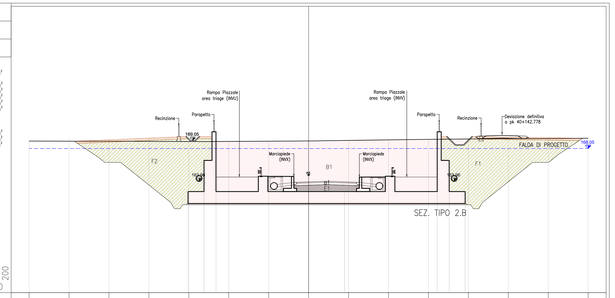


| | | | | | | | | | | | | | | | |
|---|---|---|---|---|---|---|---|---|---|---|---|---|---|---|---|
| DISTANZE PARZIALI TERRENO | | 5.00 | 5.00 | 5.00 | 5.00 | 5.00 | 5.00 | 5.00 | 5.00 | 5.00 | 5.00 | 5.00 | 5.00 | 5.00 | 5.00 |
| QUOTE TERRENO | 168.98 | 169.28 | 169.29 | 169.28 | 169.23 | 169.24 | 169.16 | 169.29 | 169.49 | 169.13 | 169.22 | 169.24 | 169.29 | 169.31 | 169.34 |
| DISTANZE PARZIALI PROGETTO | | | | | 2.00 | 1.50 | 11.60 | 4.50 | | 11.60 | | 1.50 | 2.00 | | |
| QUOTE PROGETTO | | | | | 169.07 0.0 | 169.07 0.0 | 169.07 0.0 | 169.07 0.0 | | 169.07 0.0 | | 169.07 0.0 | 169.07 0.0 | | |

PROFILO T2_PARI
SEZIONE 38b bis
PROGRESSIVA 40449.00

SCAVO
B1 304.50 m³
REINTERRO FERROVIA
E1 6.27 m²
REINTERRO TERRENO
F1 77.87 m²
F2 77.87 m²
Totale: 155.74 m³
SUB-BALLAST
a1 8.20 m
SUPERCOMPATTATO
b1 8.20 m

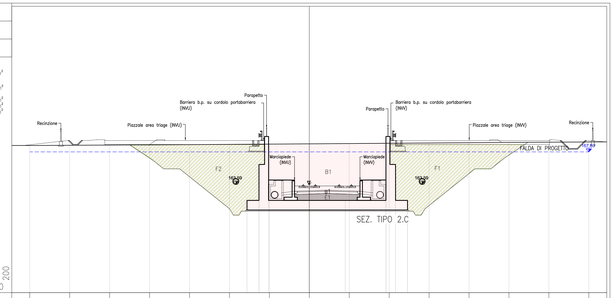


| | | | | | | | | | | | | | | | |
|---|---|---|---|---|---|---|---|---|---|---|---|---|---|---|---|
| DISTANZE PARZIALI TERRENO | | 5.00 | 5.00 | 5.00 | 5.00 | 5.00 | 5.00 | 5.00 | 5.00 | 5.00 | 5.00 | 5.00 | 5.00 | 5.00 | 5.00 |
| QUOTE TERRENO | 168.43 | 168.46 | 168.48 | 168.50 | 168.54 | 168.57 | 168.60 | 168.63 | 168.67 | 168.71 | 168.74 | 168.76 | 168.82 | 168.84 | 168.87 |
| DISTANZE PARZIALI PROGETTO | | | | | | 1.50 | 1.20 | 5.10 | 4.50 | 5.10 | 1.20 | 1.50 | | | |
| QUOTE PROGETTO | | | | | | 169.25 0.0 | 169.25 0.0 | 169.25 0.0 | 169.25 0.0 | 169.25 0.0 | 169.25 0.0 | 169.25 0.0 | | | |

PROFILO T2_PARI
SEZIONE 53
PROGRESSIVA 40794.00

SCAVO
B1 669.89 m³
TERRENO VEGETALE
D1 0.15 m²
D2 2.60 m²
Totale: 2.75 m²
REINTERRO FERROVIA
E1 10.37 m²
REINTERRO TERRENO
F1 156.05 m²
F2 148.51 m²
Totale: 304.56 m³
SUB-BALLAST
a1 8.20 m
SUPERCOMPATTATO
b1 8.20 m

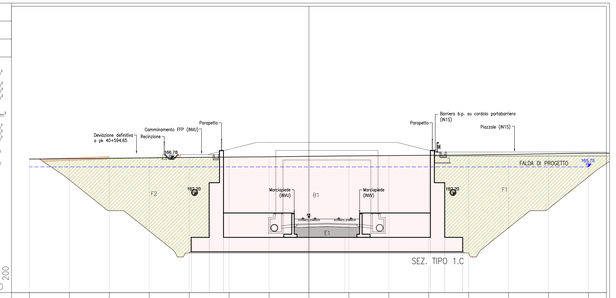


| | | | | | | | | | | | | | | | |
|---|---|---|---|---|---|---|---|---|---|---|---|---|---|---|---|
| DISTANZE PARZIALI TERRENO | | 5.00 | 5.00 | 5.00 | 5.00 | 5.00 | 5.00 | 5.00 | 5.00 | 5.00 | 5.00 | 5.00 | 5.00 | 5.00 | 5.00 |
| QUOTE TERRENO | 168.73 | 168.77 | 168.82 | 168.88 | 168.93 | 168.98 | 167.01 | 167.06 | 167.13 | 167.17 | 167.20 | 167.24 | 167.31 | 167.38 | 167.42 |
| DISTANZE PARZIALI PROGETTO | | | | | 2.25 | 1.80 | 10.70 | 4.50 | | 10.70 | | 1.80 | 2.25 | | |
| QUOTE PROGETTO | | | | | 169.75 0.0 | 169.75 0.0 | 169.75 0.0 | 169.75 0.0 | | 169.75 0.0 | | 169.75 0.0 | 169.75 0.0 | | |

PROFILO T2_PARI
SEZIONE 37a
PROGRESSIVA 40414.50

SCAVO
B1 432.81 m³
TERRENO VEGETALE
D1 4.93 m²
D2 4.93 m²
Totale: 9.86 m²
REINTERRO FERROVIA
E1 6.27 m²
REINTERRO TERRENO
F1 83.13 m²
F2 82.83 m²
Totale: 164.96 m³
SUB-BALLAST
a1 8.20 m
SUPERCOMPATTATO
b1 8.20 m

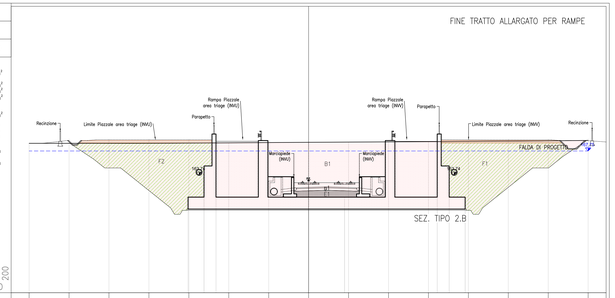


| | | | | | | | | | | | | | | | |
|---|---|---|---|---|---|---|---|---|---|---|---|---|---|---|---|
| DISTANZE PARZIALI TERRENO | | 5.00 | 5.00 | 5.00 | 5.00 | 5.00 | 5.00 | 5.00 | 5.00 | 5.00 | 5.00 | 5.00 | 5.00 | 5.00 | 5.00 |
| QUOTE TERRENO | 169.70 | 169.28 | 169.28 | 169.28 | 169.28 | 168.77 | 168.81 | 168.84 | 168.86 | 168.89 | 168.92 | 168.95 | 169.28 | 169.28 | 169.28 |
| DISTANZE PARZIALI PROGETTO | | | | | 2.00 | 1.50 | 11.60 | 4.50 | | 11.60 | | 1.50 | 2.00 | | |
| QUOTE PROGETTO | | | | | 169.47 0.0 | 169.47 0.0 | 169.47 0.0 | 169.47 0.0 | | 169.47 0.0 | | 169.47 0.0 | 169.47 0.0 | | |

PROFILO T2_PARI
SEZIONE 41Abis
PROGRESSIVA 40518.00

SCAVO
B1 366.03 m³
TERRENO VEGETALE
D1 0.10 m²
D2 3.85 m²
D3 0.30 m²
D4 4.84 m²
Totale: 9.09 m²
REINTERRO FERROVIA
E1 6.27 m²
REINTERRO TERRENO
F1 92.95 m²
F2 91.12 m²
Totale: 184.07 m³
SUB-BALLAST
a1 8.20 m
SUPERCOMPATTATO
b1 8.20 m

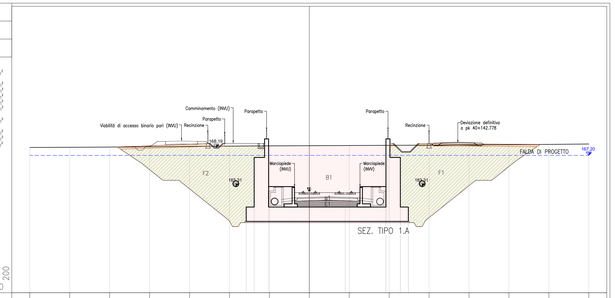


| | | | | | | | | | | | | | | | |
|---|---|---|---|---|---|---|---|---|---|---|---|---|---|---|---|
| DISTANZE PARZIALI TERRENO | | 5.00 | 5.00 | 5.00 | 5.00 | 5.00 | 5.00 | 5.00 | 5.00 | 5.00 | 5.00 | 5.00 | 5.00 | 5.00 | 5.00 |
| QUOTE TERRENO | 168.19 | 168.21 | 168.21 | 168.23 | 168.12 | 168.16 | 168.18 | 168.41 | 168.43 | 168.45 | 168.48 | 168.12 | 168.54 | 168.56 | 168.62 |
| DISTANZE PARZIALI PROGETTO | | | | | | 1.80 | 1.80 | 5.10 | 4.50 | 5.10 | 1.80 | 1.80 | | | |
| QUOTE PROGETTO | | | | | | 169.28 0.0 | 169.28 0.0 | 169.28 0.0 | 169.28 0.0 | 169.28 0.0 | 169.28 0.0 | 169.28 0.0 | | | |

**N.B. LE OPERE AFFERENTI ALLA PRESENTE VARIANTE SONO COMPRESE DALLA PK 40+325 ALLA PK 40+794 (FINE WBS R13)**

COMMITTENTE:

RFI RETE FERROVIARIA ITALIANA
GRUPPO FERROVIE DELLO STATO ITALIANE

ALTA SORVEGLIANZA:

ITALFERR
GRUPPO FERROVIE DELLO STATO ITALIANE

GENERAL CONTRACTOR:

Consorzio Stabile Operativo Progettisti
Cociv

INFRASTRUTTURE FERROVIARIE STRATEGICHE DEFINITE DALLA LEGGE OBIETTIVO N.443/01

TRATTA A.V./A.C. TERZO VALICO DEI GIOVI
PROGETTO DEFINITIVO

VAR0008 - Specifiche tecniche interoperabilità
TR13 - TRINCEA DI LINEA III VALICO - DA PK 39+500 A PK 40+794

SEZIONI TRASVERSALI

TAV 2

| GENERAL CONTRACTOR | DIRETTORE LAVORI | SCALA: |
|---|---|---|
| Consorzio Cociv<br>Ing. N. Mesiano | | 1:200 |

| COMMESSA | LOTTO | FASE | ENTE | TIPO DOC. | OPERA/DISCIPLINA | PROGR. | REV. |
|---|---|---|---|---|---|---|---|
| A301 | 0X | D | CV | WB | TR1300X | 002 | B |

PROGETTAZIONE

| Rev. | Descrizione emissione | Redatto | Data | Verificato | Data | Progettista Integrativo | Data | IL PROGETTISTA |
|---|---|---|---|---|---|---|---|---|
| A00 | Prima emissione | COCIV | 20/06/2020 | COCIV | 20/06/2020 | A. Mascarucci | 20/06/2020 | Cociv Consorzio Stabile Operativo Progettisti<br>Ordine degli Ingegneri della Provincia di Roma n. 8271 IR |
| B00 | Aggiornamento limiti VAR0008 | COCIV | 15/01/2021 | COCIV | 15/01/2021 | A.Mascarucci | 15/01/2021 | |
| | | | | | | | | |
| | | | | | | | | |
| | | | | | | | | |

In Elab.

Nome File: A301-00-D-CV-IN-TR13-00-001-B00

CUP: F91H92000000008

Scala di plot: 1: