

REGIONE CALABRIA



Comune di Squillace (CZ)



Comune di Borgia (CZ)



Comune di Maida (CZ)



Committente:

RWE

RWE RENEWABLES ITALIA S.R.L.
via Andrea Doria, 41/G - 00192 Roma
P.IVA/C.F. 06400370968

Titolo del Progetto:

PARCO EOLICO "BOLINA"

Documento:

PROGETTO DEFINITIVO

N° Documento:

PEBO-S01.27

| | | | | | | | |
|--------------|-------------|-------------|----------|------------|--|----------|-----------|
| ID PROGETTO: | PEBO | DISCIPLINA: | S | TIPOLOGIA: | | FORMATO: | A4 |
|--------------|-------------|-------------|----------|------------|--|----------|-----------|

Elaborato:

Sezioni di vista dei punti ottici visivi

| | | | | | | | |
|---------|--|--------|-----|------------|--|--|--|
| FOGLIO: | | SCALA: | --- | Nome file: | PEBO-S01.27 Sezioni di vista punti ottici visivi | | |
|---------|--|--------|-----|------------|--|--|--|

Progettazione:



Ing. Saverio Pagliuso

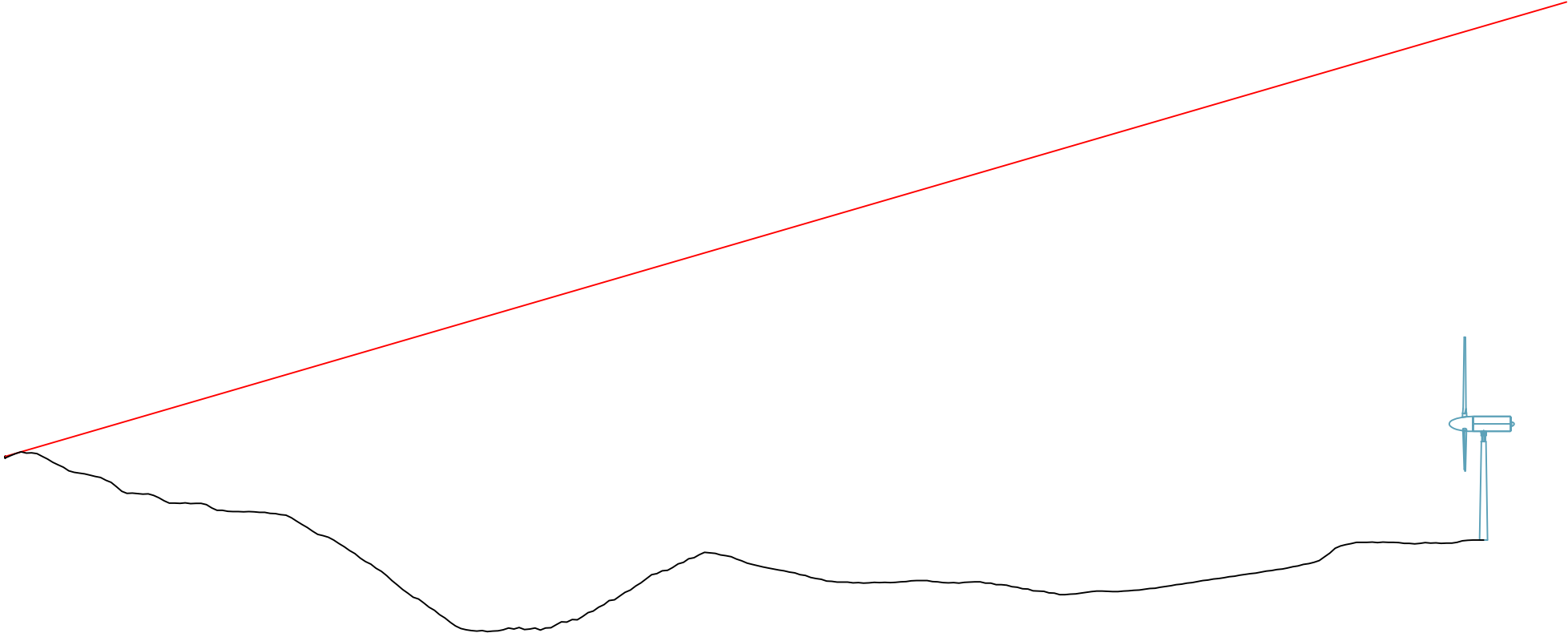
Dott. Gaetano Bordone



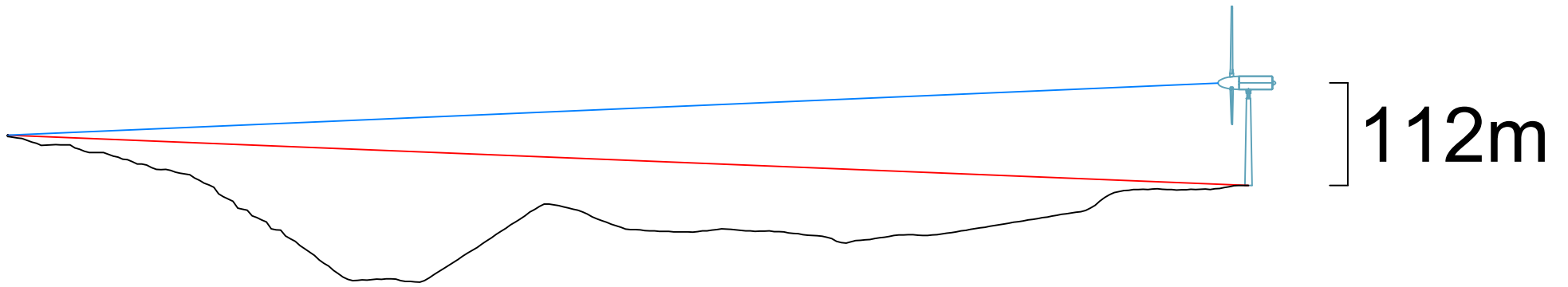
| Rev: | Data Revisione | Descrizione Revisione | Redatto | Controllato | Approvato |
|------|----------------|-----------------------|---------|-------------|-----------|
| 00 | Aprile 2021 | PRIMA EMISSIONE | GEMSA | GEMSA | RWE |
| | | | | | |
| | | | | | |
| | | | | | |

Sezione P01 - WTG B09

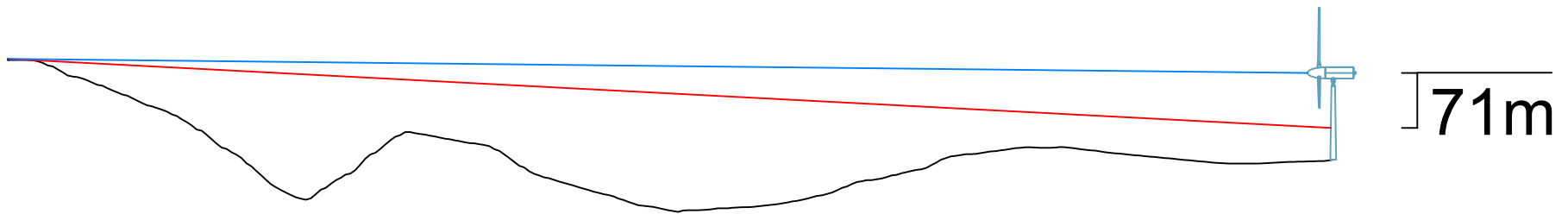
distanza 1.509 m




Sezione P02 - WTG B09
distanza 1.355 m



Sezione P03 - WTG B10
distanza 1.711 m

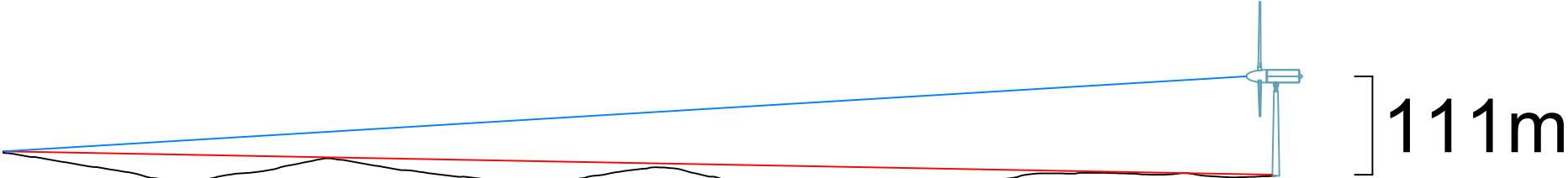


Sezione P04 - WTG B10
distanza 1.614 m




Sezione P05 - WTG B08

distanza 1.431 m




Sezione P06 - WTG B10
distanza 1.447 m



Sezione P07 - WTG B10

distanza 3.186 m

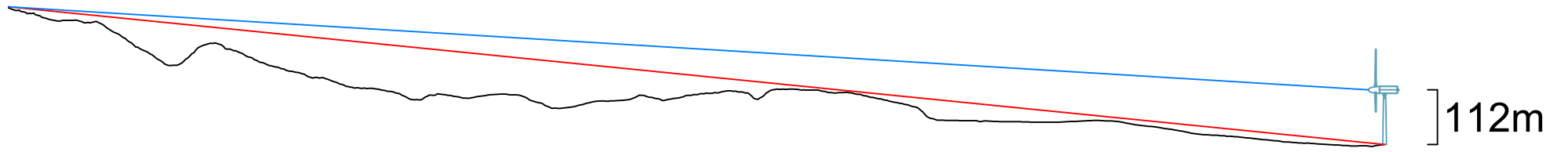


Sezione P08 - WTG B08

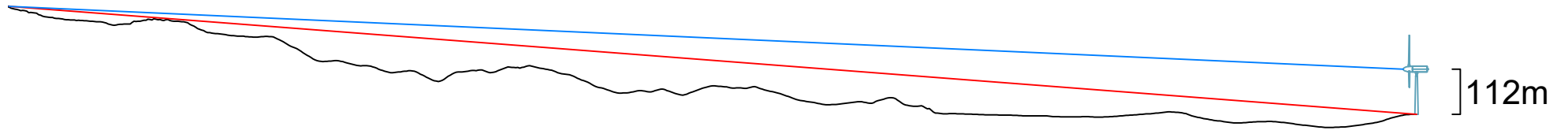
distanza 4.002 m



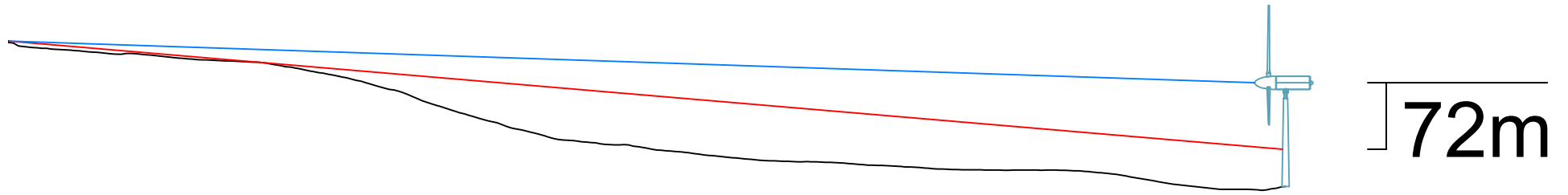
Sezione P09 - WTG B12
distanza 4.036 m



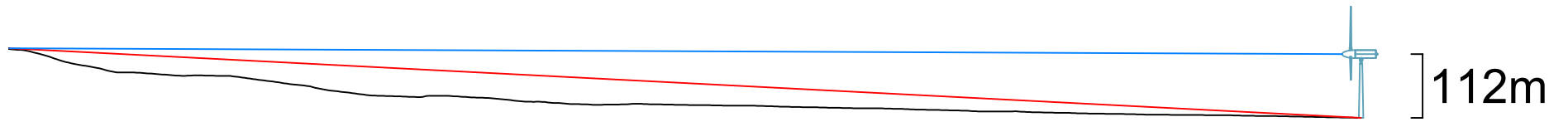
Sezione P10 - WTG B08
distanza 4.997 m



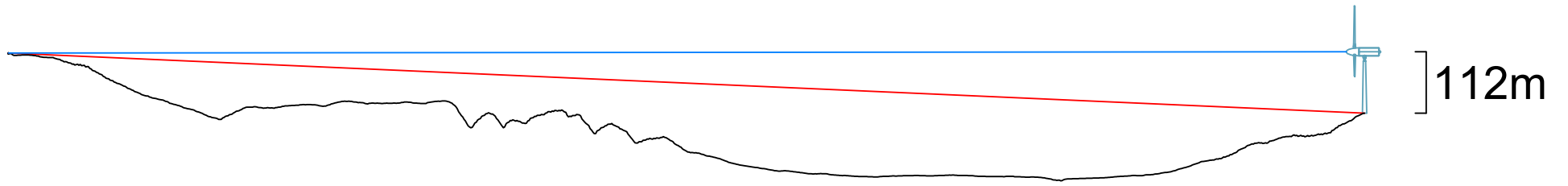
Sezione P11 - WTG B12
distanza 1.377 m




Sezione P12 - WTG B06
distanza 2.388 m



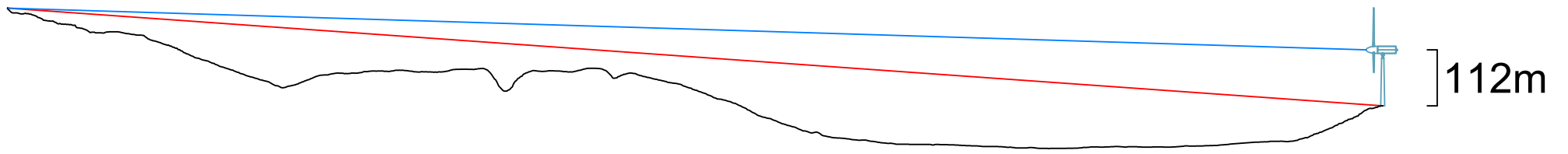
Sezione P13 - WTG B04
distanza 6.189 m



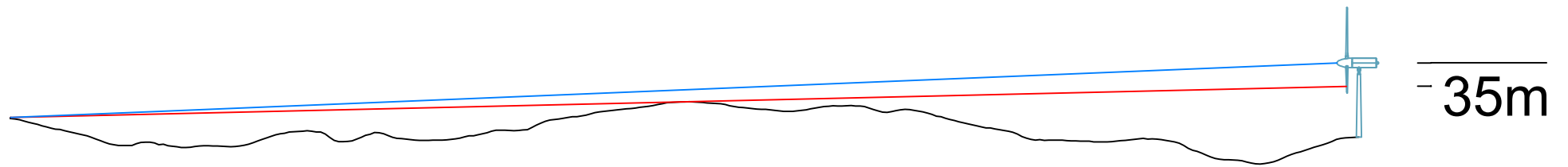
Sezione P14 - WTG B01
distanza 6.092 m



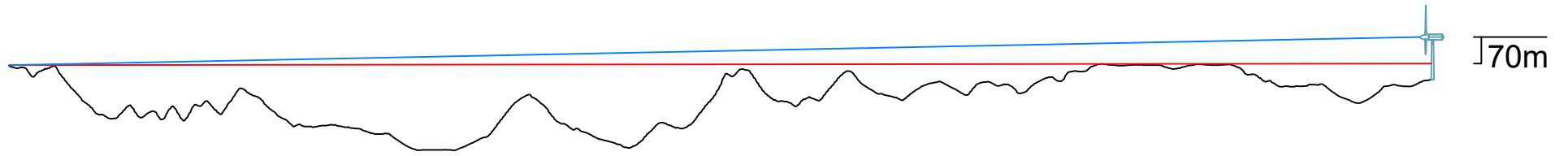
Sezione P15 - WTG B05
distanza 6.873 m



Sezione P16 - WTG B01
distanza 2.034 m



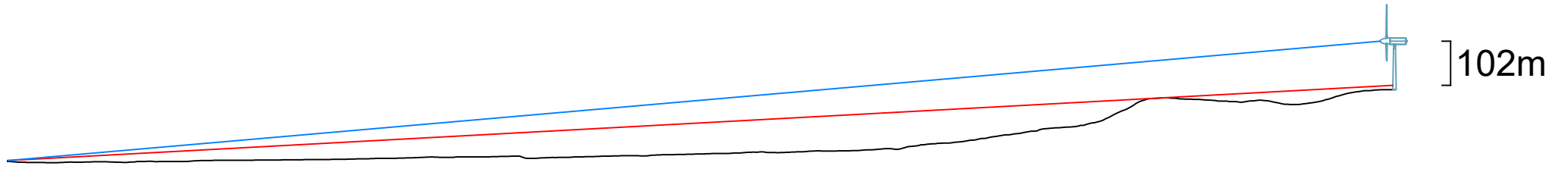
Sezione P17 - WTG B01
distanza 7.556 m



Sezione P18 - WTG B01
distanza 7.652 m



Sezione P19 - WTG B10
distanza 3.190 m



Sezione P20 - WTG B08

distanza 3.552 m




Sezione P21A - WTG B01

distanza 7.930 m




Sezione P21 - WTG B12

distanza 9.130 m



Sezione P22 - WTG B08
distanza 4.490 m

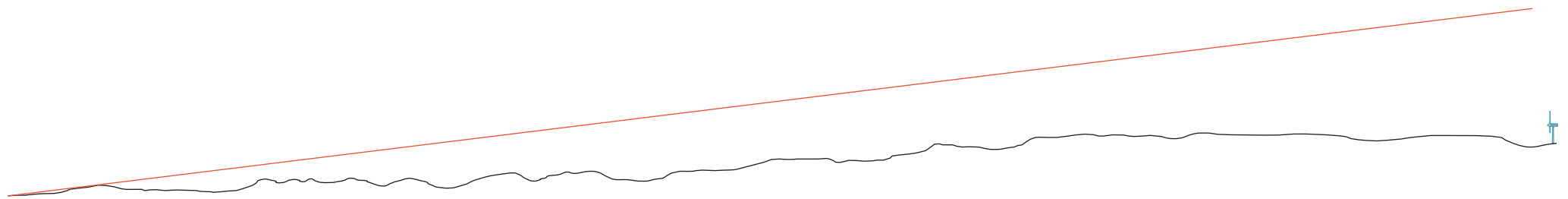


Sezione P23 - WTG B08

distanza 3.630 m




Sezione P24 - WTG B01
distanza 9.000 m




Sezione P25 - WTG B09

distanza 9.740 m




Sezione P26 - WTG B01

distanza 9.030 m




Sezione P27 - WTG B06
distanza 10.200 m



Sezione P28 - WTG B01

distanza 12.100 m




Sezione P29 - WTG B06

distanza 11.900 m




Sezione P30 - WTG B09

distanza 13.000 m



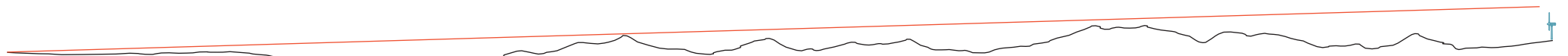
Sezione P31 - WTG B09

distanza 12.500 m



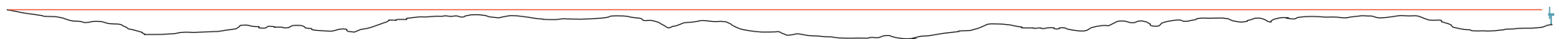
Sezione P32 - WTG B10

distanza 10.900 m




Sezione P33 - WTG B09

distanza 17.600 m



Sezione P34 - WTG B09
distanza 5.080 m



Sezione P35 - WTG B01

distanza 13.200 m




Sezione P37 - WTG B01

distanza 13.300 m



Sezione P38 - WTG B01

distanza 18.400 m



Sezione P39 - WTG B06

distanza 3.420 m



Sezione P40 - WTG B01

distanza 18.400 m

