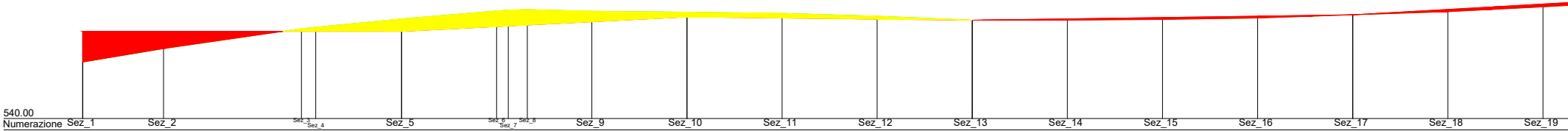

Numerazione	Quote terreno	Progressive	Quote progetto	Quote prg. liv.	Quote rosse
Sez_1	551.87	0.00	558.32		6.45
Sez_2	554.71	17.00		558.32	3.61
					0.00
Sez_3	558.88	46.00		558.32	-0.56
Sez_4	559.19	49.00		558.32	-0.87
Sez_5	560.95	67.04	558.32	558.32	-2.62
Sez_6	562.61	87.04		559.34	-3.27
Sez_7	562.81	89.50		559.46	-3.35
Sez_8	562.92	93.50		559.67	-3.25
Sez_9	562.55	107.05		560.36	-2.20
Sez_10	562.37	127.05	561.37	561.37	-1.00
Sez_11	562.11	147.05		561.14	-0.97
Sez_12	561.51	167.05		560.91	-0.60
Sez_13	560.67	187.05	560.67	560.67	0.00
Sez_14	560.70	207.05		560.96	0.25
Sez_15	560.83	227.05		561.24	0.41
Sez_16	561.13	247.05		561.52	0.39
Sez_17	561.81	267.05	561.81	561.81	0.00
Sez_18	562.47	287.05		562.94	0.47
Sez_19	563.49	307.05		564.08	0.58

	Parziali	Dislivelli	Pendenze	Planimetria
Sez_1 – Sez_2	17.00	2.83	16.7 %	93.50
Sez_2 – Sez_3	29.00	4.18	14.4 %	
Sez_3 – Sez_4	3.00	0.31	10.3 %	
Sez_4 – Sez_5	18.04	1.75	9.7 %	
Sez_5 – Sez_6	20.00	1.67	8.3 %	
Sez_6 – Sez_7	2.46	0.20	8.1 %	
Sez_7 – Sez_8	4.00	0.11	2.6 %	
Sez_8 – Sez_9	13.55	-0.36	-2.7 %	224.78
Sez_9 – Sez_10	20.00	-0.18	-0.9 %	
Sez_10 – Sez_11	20.00	-0.26	-1.3 %	
Sez_11 – Sez_12	20.00	-0.60	-3.0 %	
Sez_12 – Sez_13	20.00	-0.84	-4.2 %	
Sez_13 – Sez_14	20.00	0.03	0.1 %	
Sez_14 – Sez_15	20.00	0.13	0.6 %	
Sez_15 – Sez_16	20.00	0.30	1.5 %	
Sez_16 – Sez_17	20.00	0.67	3.4 %	
Sez_17 – Sez_18	20.00	0.66	3.3 %	
Sez_18 – Sez_19	20.00	1.02	5.1 %	

Progressive	Parziali	Parziali	Pendenze
0.00	67.04	0.00	0.0 %
67.04	60.01	3.05	5.1 %
127.05	60.00	-0.70	-1.2 %
187.05	80.00	1.13	1.4 %
267.05	80.08	4.55	5.7 %

Aree

Profilo WTG_11 Palazzo SG

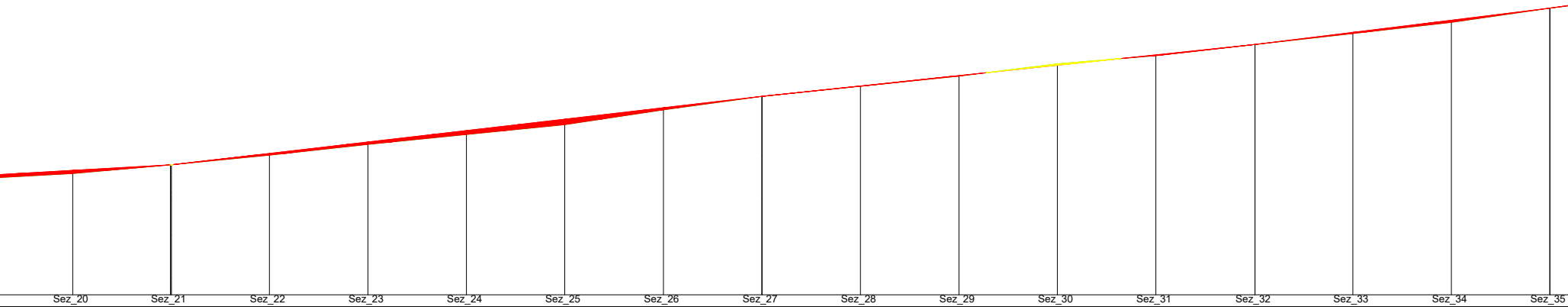

	Sez_20	Sez_21	Sez_22	Sez_23	Sez_24	Sez_25	Sez_26	Sez_27	Sez_28	Sez_29	Sez_30	Sez_31	Sez_32	Sez_33	Sez_34	Sez_35
	564.59	566.34	568.31	570.50	572.50	574.50	577.50	580.23	582.28	584.33	586.81	588.49	590.76	592.98	595.24	598.12
	327.07	346.92	367.03	387.03	407.03	426.99	447.03	467.03	487.03	507.03	527.03	547.03	567.15	587.03	607.03	627.03
		566.35						580.23					590.76			598.12
	565.21	566.34	568.65	570.97	573.28	575.59	577.91	580.23	582.33	584.43	586.54	588.64	590.76	593.20	595.66	598.12
	0.62	0.00 0.00 -0.01 0.00	0.34	0.47	0.79	1.10	0.41	0.00	0.05	0.10 0.00	-0.28	0.00 0.15	0.00	0.23	0.42	0.00
		347.13						467.03					567.15			627.03

	–Sez_20	Sez_20–21	Sez_21–22	Sez_22–23	Sez_23–24	Sez_24–25	Sez_25–26	Sez_26–27	Sez_27–28	Sez_28–29	Sez_29–30	Sez_30–31	Sez_31–32	Sez_32–33	Sez_33–34	Sez_34–35
	20.02	19.85	20.11	20.00	20.00	19.96	20.04	20.00	20.00	20.00	20.00	20.00	20.12	19.88	20.00	20.00
	1.10	1.75	1.97	2.18	2.00	2.00	3.00	2.73	2.06	2.05	2.48	1.68	2.26	2.22	2.27	2.88
	5.5 %	8.8 %	9.8 %	10.9 %	10.0 %	10.0 %	15.0 %	13.6 %	10.3 %	10.2 %	12.4 %	8.4 %	11.3 %	11.2 %	11.3 %	14.4 %

5.09	6.20	8.39	6.20	9.79	7.44	58.77	58.18	78.20	42.79	49.40

	Sez_21–Sez_27	Sez_27–Sez_32	Sez_32–Sez_35
	119.90	100.12	59.88
	13.87	10.53	7.36
	11.6 %	10.5 %	12.3 %

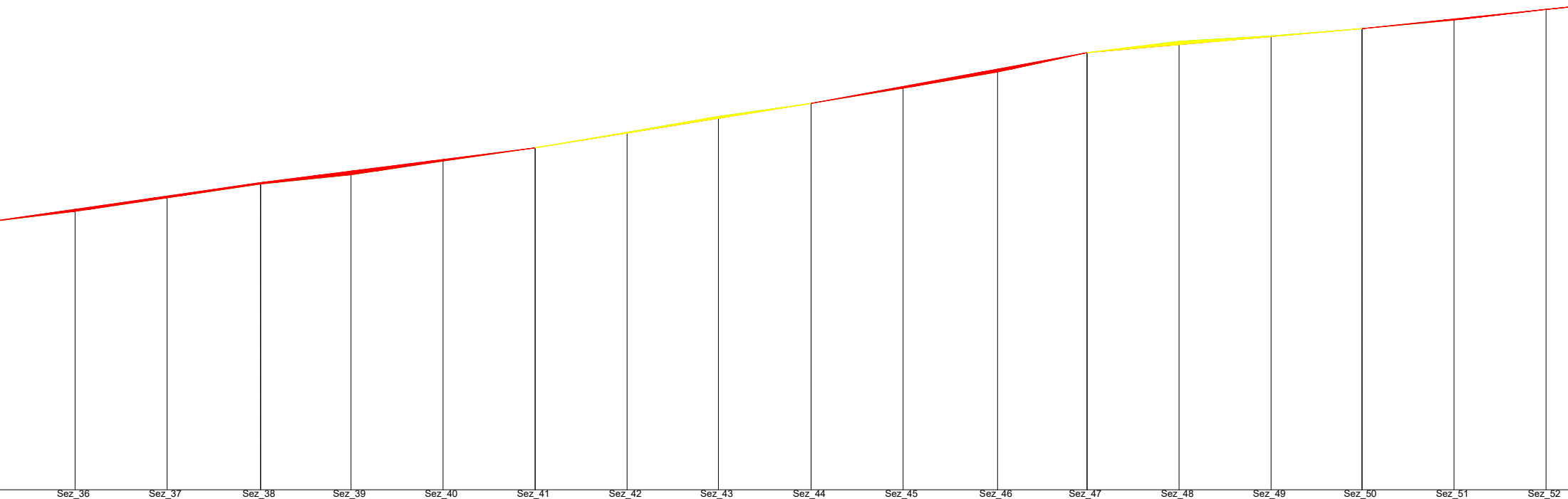

Sez_36	Sez_37	Sez_38	Sez_39	Sez_40	Sez_41	Sez_42	Sez_43	Sez_44	Sez_45	Sez_46	Sez_47	Sez_48	Sez_49	Sez_50	Sez_51	Sez_52
600.54	603.50	606.50	608.50	611.50	614.38	617.76	621.21	624.03	627.34	630.85	635.07	637.55	638.71	640.30	642.16	644.46
647.03	667.03	687.35	707.03	727.03	747.06	767.03	786.89	807.03	827.03	847.57	867.03	887.03	907.03	926.80	946.80	966.80
		606.80			614.38			624.03			635.07			640.30		
601.00	603.88	606.80	609.30	611.84	614.38	617.59	620.79	624.03	627.71	631.49	635.07	636.82	638.57	640.30	642.40	644.49
0.46	0.38	0.31	0.80	0.34	0.00	-0.17	-0.42	0.00	0.37	0.64	0.00	-0.74	-0.13	0.00	0.24	0.03
		687.35			747.06			807.03			867.03			926.80		

20.00 | 20.00 | 20.32 | 19.68 | 20.00 | 20.03 | 19.97 | 19.86 | 20.14 | 20.00 | 20.54 | 19.46 | 20.00 | 20.00 | 19.77 | 20.00 | 20.00

2.42 | 2.95 | 3.00 | 2.00 | 3.00 | 2.88 | 3.38 | 3.45 | 2.82 | 3.31 | 3.51 | 4.22 | 2.49 | 1.15 | 1.60 | 1.85 | 2.31

12.1 % | 14.8 % | 14.8 % | 10.2 % | 15.0 % | 14.4 % | 16.9 % | 17.4 % | 14.0 % | 16.5 % | 17.1 % | 21.7 % | 12.4 % | 5.8 % | 8.1 % | 9.3 % | 11.5 %

26.72 | 37.64 | 33.05 | 34.10 | 22.69 | 33.49 | 16.09 | 34.04 | 33.63 | 14.65 | 18.29 | 18.96

60.32	59.71	59.97	60.00	59.77
8.68	7.57	9.66	11.03	5.24
14.4 %	12.7 %	16.1 %	18.4 %	8.8 %

Area sterro = 370.19 | Area riporto = 345.63

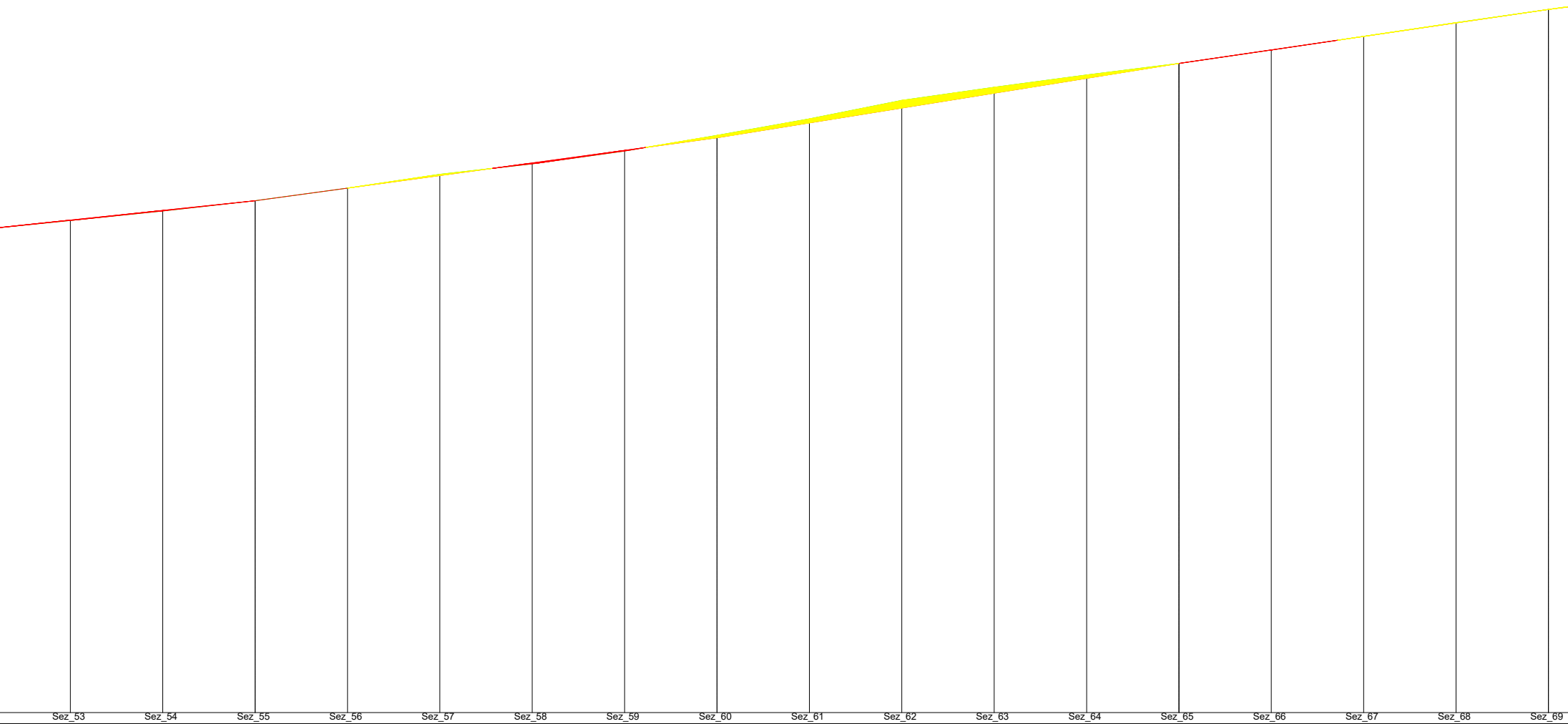

Sez_53	646.50	986.80		646.58	0.08	
Sez_54	648.55	1006.80		648.67	0.13	
Sez_55	650.77	1026.80	650.77	650.77	0.00	1026.80
Sez_56	653.50	1046.80		653.50	0.00 0.00	
Sez_57	656.50	1066.80		656.23	-0.27	
					0.00	
Sez_58	658.76	1086.80		658.96	0.20	
Sez_59	661.54	1106.80		661.69	0.15	
					0.00	
Sez_60	664.92	1126.80	664.42	664.42	-0.51	1126.80
Sez_61	668.50	1146.80		667.63	-0.86	
Sez_62	672.50	1166.80		670.85	-1.65	
Sez_63	675.34	1186.80		674.07	-1.27	
Sez_64	678.00	1206.82		677.29	-0.71	
Sez_65	680.50	1226.80	680.50	680.50	0.00	1226.80
Sez_66	683.38	1246.80		683.42	0.04	
					0.00	
Sez_67	686.36	1266.80		686.34	-0.01	
Sez_68	689.33	1286.80		689.27	-0.06	
Sez_69	692.19	1306.80	692.19	692.19	0.00	1306.80

20.00	2.03	10.2 %
20.00	2.05	10.3 %
20.00	2.22	11.1 %
20.00	2.73	13.7 %
20.00	3.00	15.0 %
20.00	2.26	11.3 %
20.00	2.78	13.9 %
20.00	3.39	16.9 %
20.00	3.57	17.9 %
20.00	4.00	20.0 %
20.00	2.84	14.2 %
20.02	2.66	13.3 %
19.98	2.50	12.5 %
20.00	2.89	14.4 %
20.00	2.97	14.9 %
20.00	2.97	14.8 %
20.00	2.86	14.3 %

39.73	52.95	50.42	54.70	34.07	24.90	58.27

100.00	10.46	10.5 %
100.00	13.65	13.7 %
100.00	16.08	16.1 %
80.00	11.69	14.6 %



REGIONE BASILICATA

COMUNE DI FORENZA (PZ)

COMUNE DI PALAZZO SAN GERVASIO (PZ)

Provincia Potenza

PROGETTO DEFINITIVO RELATIVO ALLA REALIZZAZIONE DI UN IMPIANTO EOLICO COSTITUITO DA 11 AEROGENERATORI E DALLE RELATIVE OPERE DI CONNESSIONE ALLA R.T.N.

PROFILI LONGITUDINALI - WTG 11
SCALA 1:500

ELABORATO
A.16.a.14.11

PROPONENTE:

BLUE STONE
renewable III
P.I. 15304181009
Via Vincenzo Bellini,
22 00198 Roma

PROGETTO E SIA:

ATECH
SOCIETÀ DI INGEGNERIA & SERVIZI PER L'INGEGNERIA

Il DIRETTORE TECNICO
Dott. Ing. Orazio Tricarico

ORDINE DEGLI INGEGNERI PROVINCIA DI BARI
INGEGNERE ORAZIO TRICARICO
Sez. A - 4985
a) CIVILE AMBIENTALE
b) INDUSTRIALE
c) dell'INFORMAZIONE

CONSULENZA:

0	APRILE 2021	B.B.	A.A. - O.T.	A.A. - O.T.	*Progetto definitivo*
EM./REV.	DATA	REDATTO	VERIFICATO	APPROVATO	DESCRIZIONE