

Numerazione	Sez_1		Sez_2		Sez_3		Sez_4		Sez_5		Sez_6		Sez_7		Sez_8		Sez_9		Sez_10		Sez_11		Sez_12
Quote terreno	445.39		446.48		448.86		449.10		450.16		451.16		451.16		451.16		452.12		452.16		451.75		451.22
Parziali		16.99		29.06		3.03		18.06		20.00		2.35		4.00		13.65		20.00		20.00		20.00	
Progressive	0.00		16.99		46.05		49.09		67.14		87.14		89.50		93.50		107.15		127.15		147.15		167.15
Dislivelli		1.08		2.38		0.25		1.05		1.00		0.00		0.00		0.96		0.04		-0.41		-0.53	
Pendenze		6.4 %		8.2 %		8.2 %		5.8 %		5.0 %		0.0 %		0.0 %		7.0 %		0.2 %		-2.1 %		-2.7 %	
Planimetria		19.44						74.05															
Quote progetto	449.48										449.48								451.16				
Quote prg. liv.	449.48		449.48		449.48		449.48		449.48		449.48		449.57		449.74		450.32		451.16		451.06		450.95
Quote rosse	4.08		3.00		0.62		0.37	0.00	-0.68		-1.68		-1.58		-1.41		-1.80		-1.00		-0.69		-0.26

Progressive	0.00		87.14		127.15	
Parziali		87.14		40.00		60.01
Parziali		0.00		1.68		-0.31
Pendenze		0.0 %		4.2 %		-0.5 %
Aree						

Profilo WTG 1 Palazzo SG

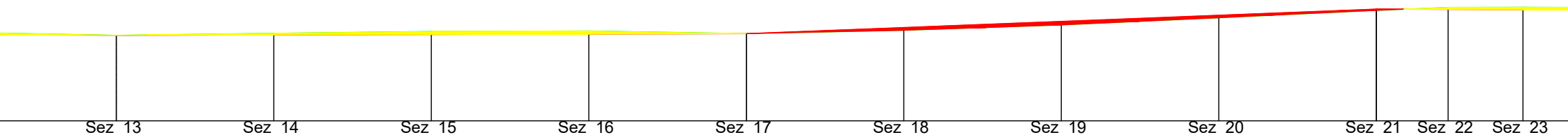

	Sez_13	Sez_14	Sez_15	Sez_16	Sez_17	Sez_18	Sez_19	Sez_20	Sez_21		Sez_22	Sez_23
	450.85	451.09	451.34	451.39	451.05	451.47	452.15	453.08	454.00		454.38	454.40
	187.15	207.16	227.16	247.16	267.16	287.16	307.17	327.17	347.17		356.29	365.80
	450.85				451.05				454.16			
	450.85	450.90	450.95	451.00	451.05	451.82	452.60	453.38	454.16		454.12	454.08
	0.00	-0.19	-0.39	-0.39	0.00	0.35	0.46	0.30	0.16	0.00	-0.26	-0.32
	187.15				267.16				347.17			

	– Sez_13	Sez_13 – Sez_14	Sez_14 – Sez_15	Sez_15 – Sez_16	Sez_16 – Sez_17	Sez_17 – Sez_18	Sez_18 – Sez_19	Sez_19 – Sez_20	Sez_20 – Sez_21	Sez_21 – Sez_22	Sez_22 – Sez_23
	20.00	20.00	20.00	20.00	20.00	20.00	20.00	20.00	20.00	9.12	9.50
	-0.36	0.24	0.24	0.05	-0.34	0.43	0.67	0.93	0.92	0.38	0.02
	-1.8 %	1.2 %	1.2 %	0.2 %	-1.7 %	2.1 %	3.4 %	4.6 %	4.6 %	4.1 %	0.2 %

252.69

1.60 1.80 1.60 1.80 2.00 2.60 2.20 2.60 2.20 1.35

	187.15 – 267.16	267.16 – 347.17
	80.01	80.01
	0.19	3.11
	0.2 %	3.9 %

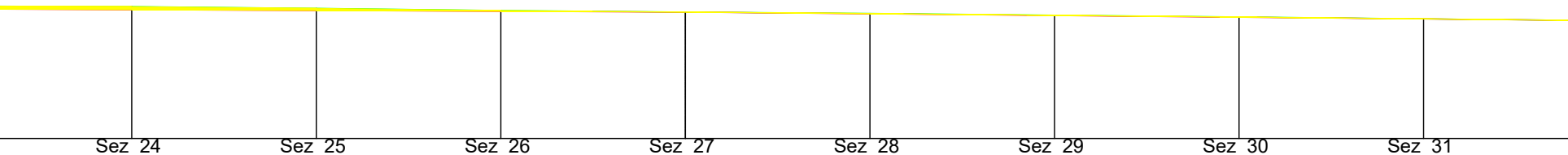

	Sez_24		Sez_25		Sez_26		Sez_27		Sez_28		Sez_29		Sez_30		Sez_31	
	454.33		454.16		453.92		453.75		453.60		453.40		453.21		453.01	
20.00		20.00		20.00		20.00		20.00		20.00		20.00		20.00		20.00
	385.80		405.80		425.80		445.80		465.80		485.80		505.80		525.80	
-0.07		-0.17		-0.24		-0.16		-0.15		-0.20		-0.20		-0.20		-0.20
-0.3 %		-0.9 %		-1.2 %		-0.8 %		-0.8 %		-1.0 %		-1.0 %		-1.0 %		-1.0 %
														287.59		
							453.75									
	454.00		453.92		453.83		453.75		453.56		453.38		453.19		453.00	
	-0.33		-0.24		-0.08		0.00		-0.04		-0.03		-0.02		-0.01	
							445.80									
		98.63										100.00				
		-0.41										-0.94				
		-0.4 %										-0.9 %				

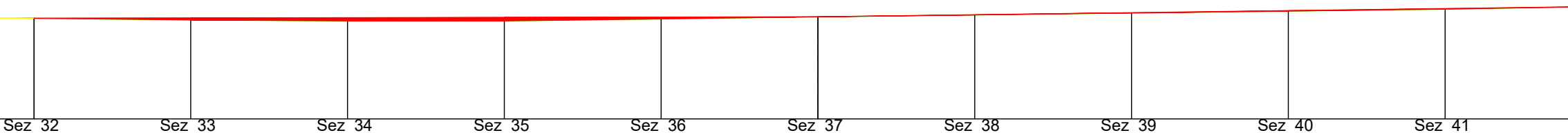

Sez_32	Sez_33	Sez_34	Sez_35	Sez_36	Sez_37	Sez_38	Sez_39	Sez_40	Sez_41
452.81	452.61	452.48	452.47	452.73	452.99	453.24	453.48	453.73	453.99
20.00	20.00	20.00	20.00	20.00	20.00	20.01	20.00	20.00	20.00
545.80	565.80	585.80	605.80	625.80	645.80	665.80	685.81	705.81	725.82
-0.20	-0.13	-0.01	0.26	0.26	0.25	0.24	0.25	0.26	0.33
-1.0 %	-0.6 %	-0.1 %	1.3 %	1.3 %	1.2 %	1.2 %	1.2 %	1.3 %	1.6 %
						139.77			
452.81					452.99				
452.81	452.85	452.88	452.92	452.96	452.99	453.26	453.52	453.78	454.05
0.00	0.24	0.40	0.45	0.23	0.00	0.02	0.04	0.06	0.06
545.80					645.80				
100.00					100.02				
0.18					1.32				
0.2 %					1.3 %				

Area sterro = 177.74 | Area riporto = 214.06

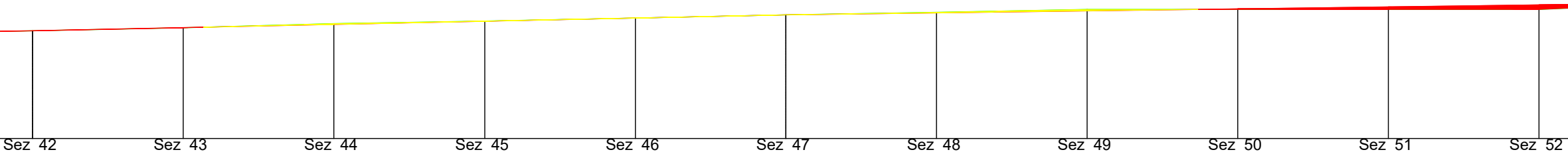

Sez_42		Sez_43		Sez_44		Sez_45		Sez_46		Sez_47		Sez_48		Sez_49		Sez_50		Sez_51		Sez_52
454.31		454.72		455.27		455.60		456.01		456.43		456.77		457.16		457.16		457.16		457.16
	20.00		20.00		20.04		20.00		20.00		20.00		20.00		20.00		20.00		20.00	
745.82		765.82		785.82		805.86		825.86		845.86		865.86		885.86		905.86		925.86		945.86
	0.41		0.55		0.33		0.41		0.42		0.34		0.39		0.00		0.00		0.00	
	2.0 %		2.7 %		1.7 %		2.1 %		2.1 %		1.7 %		1.9 %		0.0 %		0.0 %		0.0 %	
											149.72									
454.31										456.43										
454.31		454.74		455.16		455.58		456.01		456.43		456.70		456.96		457.23		457.49		457.76
0.00		0.02 0.00		-0.11		-0.01		0.00		0.00		-0.07		-0.20	0.00	0.07		0.34		0.60
745.82										845.86										
					100.04											120.00				
					2.12											1.60				
					2.1 %											1.3 %				

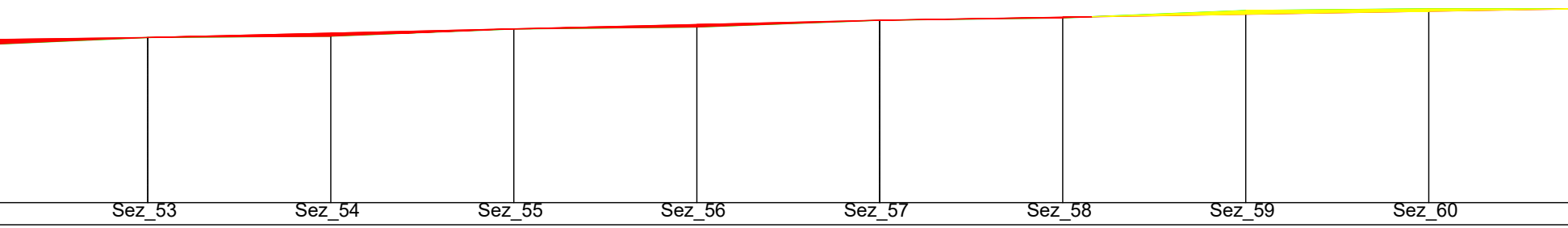

	Sez_53		Sez_54		Sez_55		Sez_56		Sez_57		Sez_58		Sez_59		Sez_60	
	458.03		458.16		458.95		459.16		459.91		460.16		460.95		461.16	
20.00		20.00		20.00		20.00		20.00		20.00		20.00		20.00		20.00
	965.86		985.86		1005.86		1025.86		1045.86		1065.86		1085.86		1105.86	
0.87		0.13		0.79		0.21		0.75		0.25		0.80		0.20		0.00
4.3 %		0.7 %		3.9 %		1.1 %		3.7 %		1.3 %		4.0 %		1.0 %		0.0 %
														302.87		
	458.03								459.91							
	458.03		458.50		458.97		459.44		459.91		460.23		460.56		460.89	
	0.00		0.34		0.02		0.28		0.00		0.08 0.00		-0.39		-0.27	
	965.86								1045.86							
					80.00										120.00	
					1.88										1.96	
					2.4 %										1.6 %	

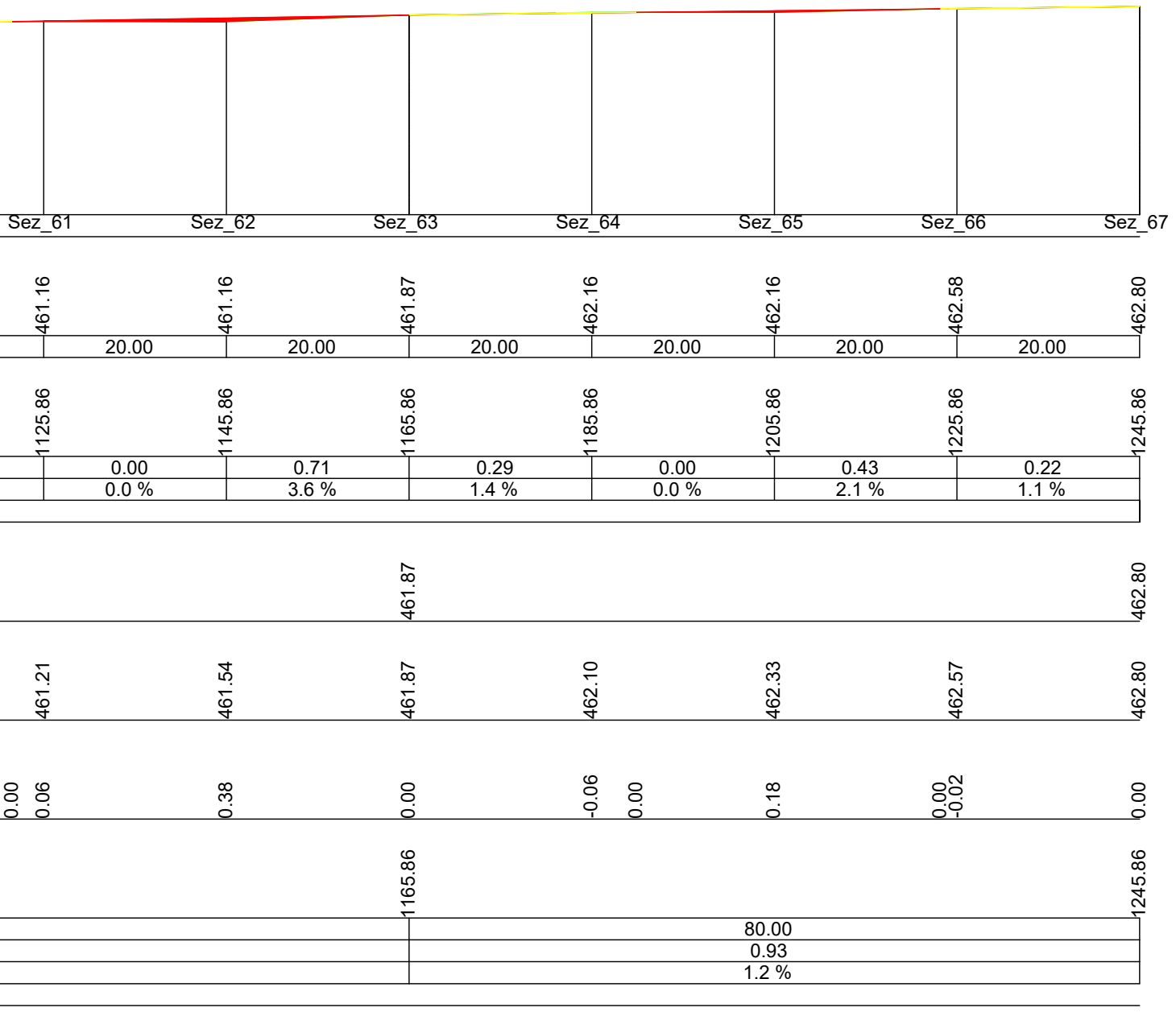

REGIONE BASILICATA

COMUNE DI FORENZA (PZ)

COMUNE DI PALAZZO SAN GERVASIO (PZ)

Provincia Potenza

PROGETTO DEFINITIVO RELATIVO ALLA REALIZZAZIONE DI UN IMPIANTO EOLICO COSTITUITO DA 13 AEROGENERATORI E DALLE RELATIVE OPERE DI CONNESSIONE ALLA R.T.N.

PROFILI LONGITUDINALI - WTG 01

SCALA 1:500

ELABORATO

A.16.a.14.1

PROPONENTE:

BLUE STONE
renewable III
P.I. 15304181009
Via Vincenzo Bellini,
22 00198 Roma

PROGETTO E SIA:

ATECH
SOCIETÀ DI INGEGNERIA & SERVIZI PER L'INGEGNERIA

Il DIRETTORE TECNICO
Dott. Ing. Orazio Tricarico

INGEGNERE ORAZIO TRICARICO
Sez. A - 4985
a) CIVILE AMBIENTALE
b) INDUSTRIALE
c) dell'INFORMAZIONE

CONSULENZA:

EM./REV.	DATA	REDATTO	VERIFICATO	APPROVATO	DESCRIZIONE
0	APRILE 2021	B.B.	A.A. - O.T.	A.A. - O.T.	*Progetto definitivo*