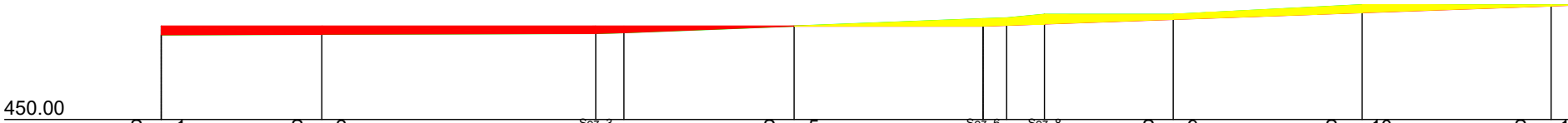

Numerazione	Quote terreno	Progressive	Quote progetto	Quote prg. liv.	Quote rosse
Sez_1	458.98	0.00	459.89	459.89	0.92
Sez_2	459.02	17.00		459.89	0.87
Sez_3	459.11	46.00		459.89	0.78
Sez_4	459.20	49.00		459.89	0.70
Sez_5	459.89	67.00		459.89	0.00
Sez_6	460.68	87.00	459.89	459.89	-0.78
Sez_7	460.77	89.50		459.98	-0.79
Sez_8	461.16	93.50		460.13	-1.03
Sez_9	461.16	107.14		460.61	-0.54
Sez_10	462.16	127.14		461.33	-0.83
Sez_1	462.16	147.14		462.05	-0.11

Parziali	Dislivelli	Pendenze
17.00	0.04	0.3 %
29.00	0.09	0.3 %
3.00	0.08	2.8 %
18.00	0.70	3.9 %
20.00	0.78	3.9 %
2.50	0.10	3.9 %
4.00	0.38	9.6 %
13.64	0.00	0.0 %
20.00	1.00	5.0 %
20.00	0.00	0.0 %

Planimetria			
Planimetria	19.50	74.00	82.77

Progressive	0.00	87.00
Parziali	87.00	80.14
Parziali	0.00	2.87
Pendenze	0.0 %	3.6 %
Aree		

Profilo WTG 2 Palazzo SG

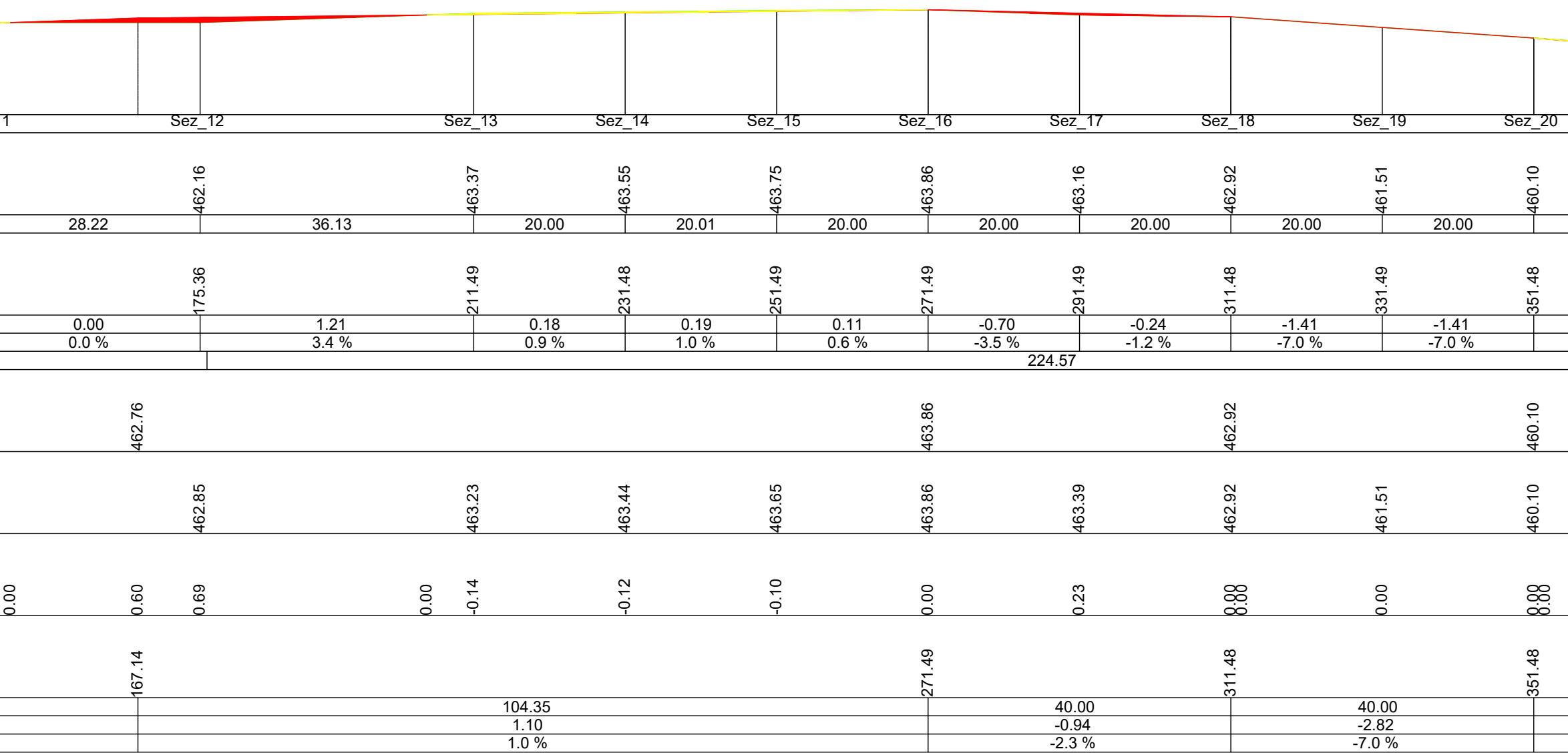
1
Sez_12
Sez_13
Sez_14
Sez_15
Sez_16
Sez_17
Sez_18
Sez_19
Sez_20
462.16
463.37
463.55
463.75
463.86
463.16
462.92
461.51
460.10
28.22
36.13
20.00
20.01
20.00
20.00
20.00
20.00
20.00
175.36
211.49
231.48
251.49
271.49
291.49
311.48
331.49
351.48
0.00
1.21
0.18
0.19
0.11
-0.70
-0.24
-1.41
-1.41
0.0 %
3.4 %
0.9 %
1.0 %
0.6 %
-3.5 %
-1.2 %
-7.0 %
-7.0 %
224.57
462.76
463.86
462.92
460.10
462.85
463.23
463.44
463.65
463.86
463.39
462.92
461.51
460.10
0.00
0.60
0.69
0.00
-0.14
-0.12
-0.10
0.00
0.23
0.00
0.00
0.00
0.00
0.00
167.14
271.49
311.48
351.48
104.35
40.00
40.00
1.10
-0.94
-2.82
1.0 %
-2.3 %
-7.0 %

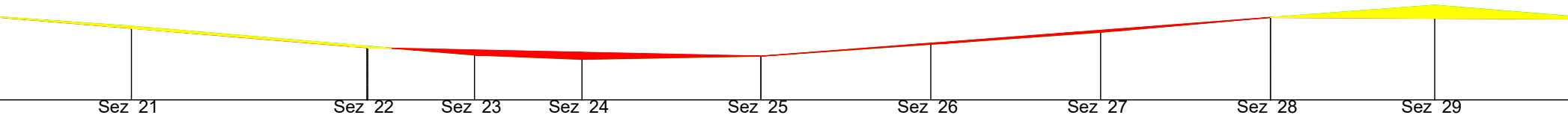

	Sez_21		Sez_22		Sez_23		Sez_24		Sez_25		Sez_26		Sez_27		Sez_28		Sez_29	
	458.69		456.34		455.29		454.77		455.16		456.55		457.97		459.73		461.16	
20.00		27.73		12.67		12.66		21.07		20.00		20.00		20.00		19.36		20.00
	371.48		399.22		411.89		424.55		445.63		465.62		485.63		505.62		524.99	
-1.41		-2.35		-1.05		-0.52		0.39		1.39		1.42		1.76		1.44		-1.63
-7.0 %		-8.5 %		-8.3 %		-4.1 %		1.8 %		7.0 %		7.1 %		8.8 %		7.4 %		-8.2 %
				2.00 2.00 2.99 2.79		3.19 3.39 3.39 2.33						99.94						
			456.16						455.16						459.73			
	458.45		456.17		455.89		455.61		455.16		456.68		458.20		459.73		459.63	
	-0.24		-0.18 -0.17 0.00		0.60		0.84		0.00		0.13		0.23		0.00		-1.53	
			399.31						445.63						505.62			
	47.83						46.32					60.00					39.36	
	-3.94						-1.00					4.57					-0.19	
	-8.2 %						-2.2 %					7.6 %					-0.5 %	

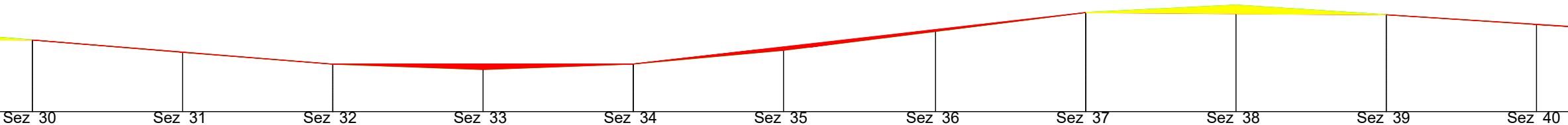

Sez_30	Sez_31	Sez_32	Sez_33	Sez_34	Sez_35	Sez_36	Sez_37	Sez_38	Sez_39	Sez_40
459.53	457.89	456.33	455.61	456.34	458.16	460.69	463.21	464.21	462.90	461.60
20.00	20.00	20.00	20.00	20.00	20.25	20.00	20.00	20.00	20.00	
544.99	564.99	584.99	604.99	624.99	644.99	665.24	685.24	705.24	725.24	745.24
-1.64	-1.57	-0.72	0.73	1.82	2.53	2.52	0.99	-1.30	-1.30	
-8.2 %	-7.8 %	-3.6 %	3.6 %	9.1 %	12.5 %	12.6 %	5.0 %	-6.5 %	-6.5 %	
123.80					125.58					
459.53		456.33		456.34			463.21		462.90	
459.53	457.93	456.33	456.33	456.34	458.62	460.93	463.21	463.06	462.90	461.63
0.00	0.04	0.00	0.72	0.00	0.46	0.24	0.00	-1.15	0.00	0.03
544.99		584.99		624.99			685.24		725.24	
40.00		40.00		60.25			40.00		40.00	
-3.21		0.01		6.87			-0.31		-2.54	
-8.0 %		0.0 %		11.4 %			-0.8 %		-6.4 %	

Area sterro = 124.00 | Area riporto = 227.05

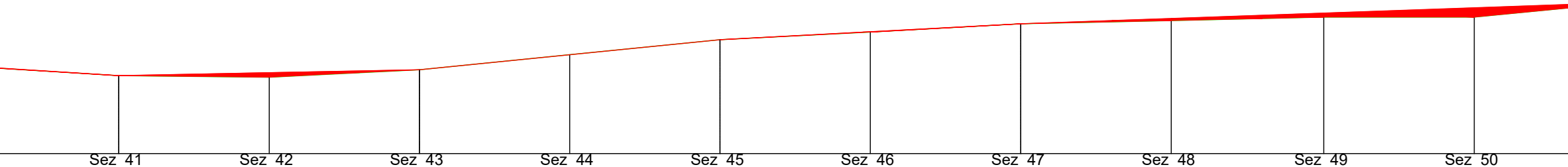

Sez_41	Sez_42	Sez_43	Sez_44	Sez_45	Sez_46	Sez_47	Sez_48	Sez_49	Sez_50
460.36	460.16	461.16	463.16	465.16	466.16	467.26	467.69	468.16	468.16
765.24	785.26	805.26	825.26	845.26	865.26	885.28	905.31	925.61	945.63
460.36		461.16		465.16		467.26			
460.36	460.76	461.16	463.16	465.16	466.21	467.26	467.97	468.68	469.39
0.00	0.60	0.00	0.00 0.00 0.00	0.00	0.05	0.00	0.28	0.53	1.23

20.00	20.02	20.00	20.00	20.00	20.00	20.03	20.02	20.30	20.03	20.00
-1.24	-0.21	1.00	2.00	2.00	1.00	1.11	0.43	0.47	0.00	1.94
-6.2 %	-1.0 %	5.0 %	10.0 %	10.0 %	5.0 %	5.5 %	2.1 %	2.3 %	0.0 %	9.7 %

100.64	9.34	8.40	7.40	10.00	9.00	12.59	10.40	4.47

765.24	805.26	845.26	885.28
40.02	40.00	40.03	80.35
0.79	4.00	2.11	2.83
2.0 %	10.0 %	5.3 %	3.5 %

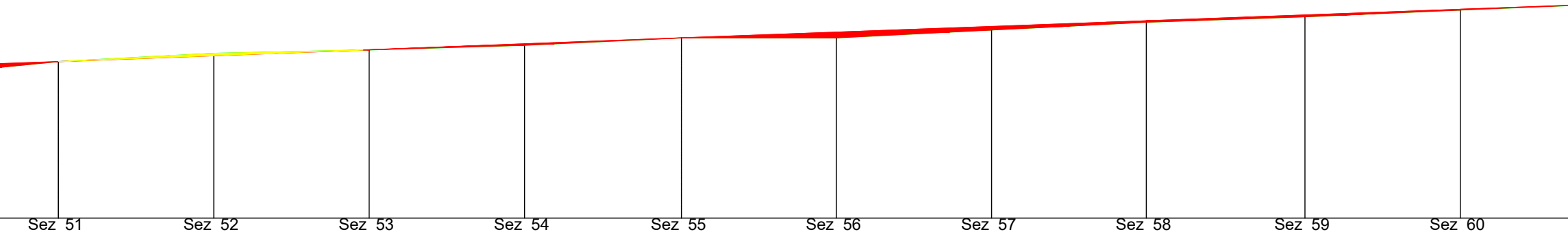

Sez_51	Sez_52	Sez_53	Sez_54	Sez_55	Sez_56	Sez_57	Sez_58	Sez_59	Sez_60
470.09	471.16	471.61	472.21	473.16	473.16	474.16	475.16	475.86	476.73
965.63	985.63	1005.63	1025.63	1045.82	1065.78	1085.77	1105.69	1126.10	1146.10
470.09				473.16					
470.09	470.86	471.62	472.39	473.16	473.89	474.62	475.35	476.09	476.83
0.00	-0.30	0.00 0.01	0.18	0.00	0.73	0.46	0.19	0.24	0.10
965.63				1045.82					

20.00	20.00	20.00	20.19	19.96	19.99	19.93	20.41	20.00	20.07
1.06	0.45	0.60	0.95	0.00	1.00	1.00	0.70	0.87	0.83
5.3 %	2.3 %	3.0 %	4.7 %	0.0 %	5.0 %	5.0 %	3.4 %	4.4 %	4.1 %

86.92 | 10.80 | 16.39 | 14.00 | 17.79 | 10.40 | 14.39 | 5.70 | 16.20 | 15.20 | 11.20

80.19	120.35
3.06	4.40
3.8 %	3.7 %

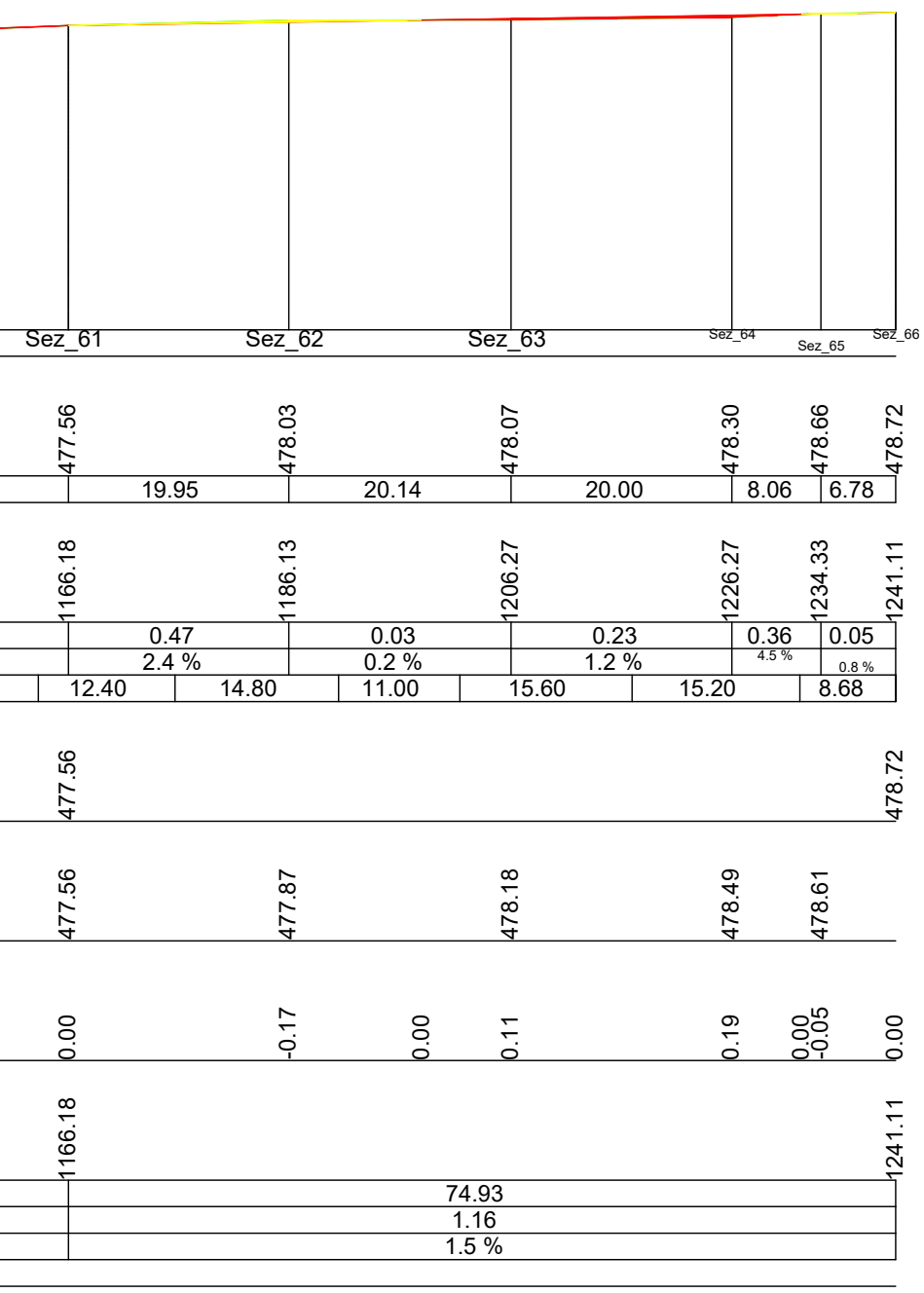

Sez_61
Sez_62
Sez_63
Sez_64
Sez_65
Sez_66
477.56
478.03
478.07
478.30
478.66
478.72
19.95
20.14
20.00
8.06
6.78
1166.18
1186.13
1206.27
1226.27
1234.33
1241.11
0.47
0.03
0.23
0.36
0.05
2.4 %
0.2 %
1.2 %
4.5 %
0.8 %
12.40
14.80
11.00
15.60
15.20
8.68
477.56
478.72
477.56
477.87
478.18
478.49
478.61
0.00
-0.17
0.00
0.11
0.19
0.00
-0.05
0.00
1166.18
1241.11
74.93
1.16
1.5 %

REGIONE BASILICATA

COMUNE DI FORENZA (PZ)

COMUNE DI PALAZZO SAN GERVASIO (PZ)

Provincia Potenza

PROGETTO DEFINITIVO RELATIVO ALLA REALIZZAZIONE DI UN IMPIANTO EOLICO COSTITUITO DA 13 AEROGENERATORI E DALLE RELATIVE OPERE DI CONNESSIONE ALLA R.T.N.

PROFILI LONGITUDINALI - WTG 02

SCALA 1:500

ELABORATO

A.16.a.14.2

PROPONENTE:

BLUE STONE renewable III
P.I. 15304181009
Via Vincenzo Bellini,
22 00198 Roma

PROGETTO E SIA:

ATECH
SOCIETÀ DI INGEGNERIA & SERVIZI PER L'INGEGNERIA
Via della Resistenza, 48 - 70125 Bari tel. 080 3219948 fax. 080 2020986

Il DIRETTORE TECNICO
Dott. Ing. Orazio Tricarico

INGEGNERE ORAZIO TRICARICO
Sez. A - 4985

CONSULENZA:

EM./REV.	DATA	REDATTO	VERIFICATO	APPROVATO	DESCRIZIONE
0	APRILE 2021	B.B.	A.A. - O.T.	A.A. - O.T.	*Progetto definitivo*