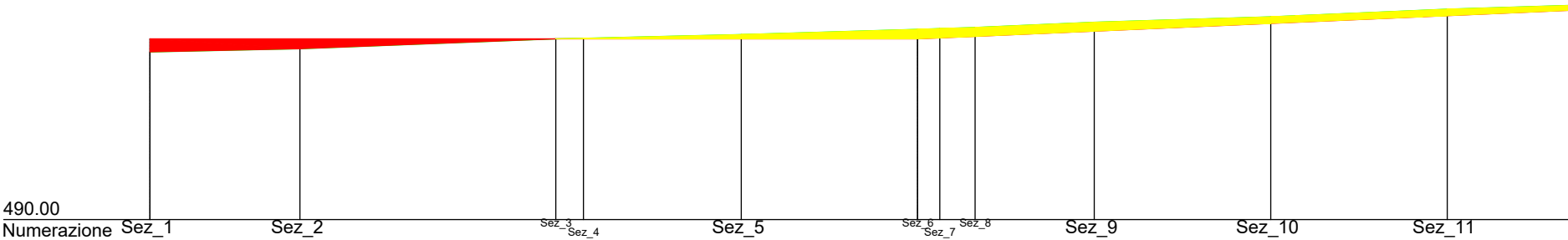

Numerazione	Sez_1	Sez_2	Sez_3	Sez_4	Sez_5	Sez_6	Sez_7	Sez_8	Sez_9	Sez_10	Sez_11
Quote terreno	508.98	509.33	510.45	510.53	510.95	511.54	511.61	511.76	512.35	512.96	513.83
Progressive	0.00	17.00	46.00	49.12	67.00	86.99	89.50	93.50	107.00	127.02	147.02
Quote progetto	510.45					510.45					
Quote prg. liv.		510.45	510.45	510.45	510.45	510.45	510.56	510.74	511.33	512.21	513.08
Quote rosse	1.47	1.12	0.00 0.00	-0.08	-0.50	-1.09	-1.05	-1.02	-1.02	-0.75	-0.75

	Sez_1–Sez_2	Sez_2–Sez_3	Sez_3–Sez_4	Sez_4–Sez_5	Sez_5–Sez_6	Sez_6–Sez_7	Sez_7–Sez_8	Sez_8–Sez_9	Sez_9–Sez_10	Sez_10–Sez_11	Sez_11–
Parziali	17.00	29.00	3.12	17.88	19.99	2.51	4.00	13.50	20.02	20.00	20.00
Dislivelli	0.35	1.12	0.08	0.42	0.58	0.08	0.14	0.59	0.61	0.87	0.61
Pendenze	2.0 %	3.9 %	2.5 %	2.4 %	2.9 %	3.2 %	3.6 %	4.3 %	3.1 %	4.4 %	3.1 %

Planimetria	19.50	74.00	

Progressive	0.00	86.99
Parziali	86.99	
Parziali	0.00	
Pendenze	0.0 %	
Aree		

Profilo WTG_6 Palazzo SG

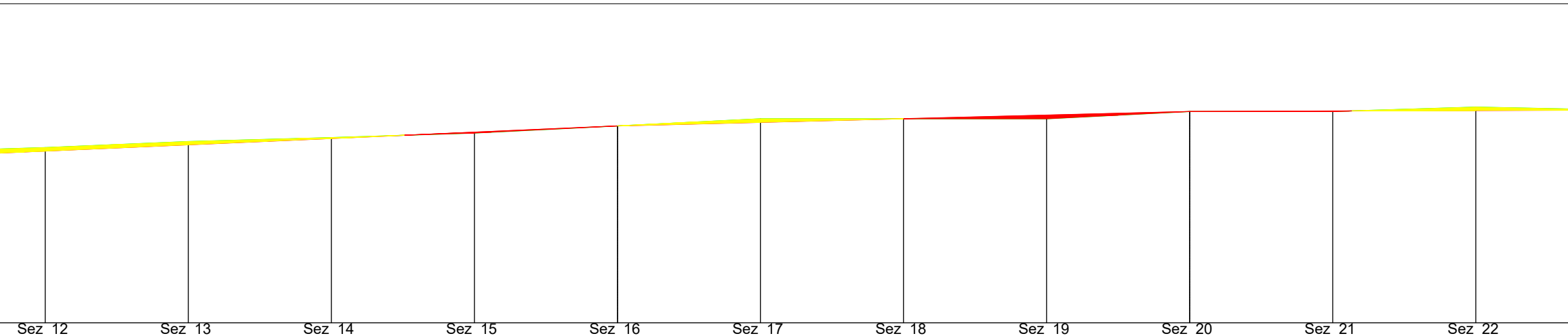

Sez_12		Sez_13		Sez_14		Sez_15		Sez_16		Sez_17		Sez_18		Sez_19		Sez_20		Sez_21		Sez_22	
514.44		515.28		515.84		516.47		517.47		518.47		518.47		518.47		519.47		519.47		520.08	
	20.00		20.00		20.00		20.00		20.00		20.00		20.00		20.00		20.00		20.00		20.00
167.02		187.02		207.02		227.02		247.02		267.02		287.02		307.02		327.02		347.02		367.02	
	0.84		0.56		0.63		1.00		1.00		0.00		0.00		1.00		0.00		0.61		-0.39
	4.2 %		2.8 %		3.2 %		5.0 %		5.0 %		0.0 %		0.0 %		5.0 %		0.0 %		3.0 %		-2.0 %
											357.93										
								517.47								519.47					
513.96		514.84		515.71		516.59		517.47		517.97		518.47		518.97		519.47		519.54		519.61	
-0.48		-0.44		-0.12	0.00	0.12		0.00		-0.50		0.00		0.50		0.00		0.07	0.00	-0.47	
								247.02								327.02					
160.03												80.00							60.00		
7.02												2.00							0.22		
4.4 %												2.5 %							0.4 %		

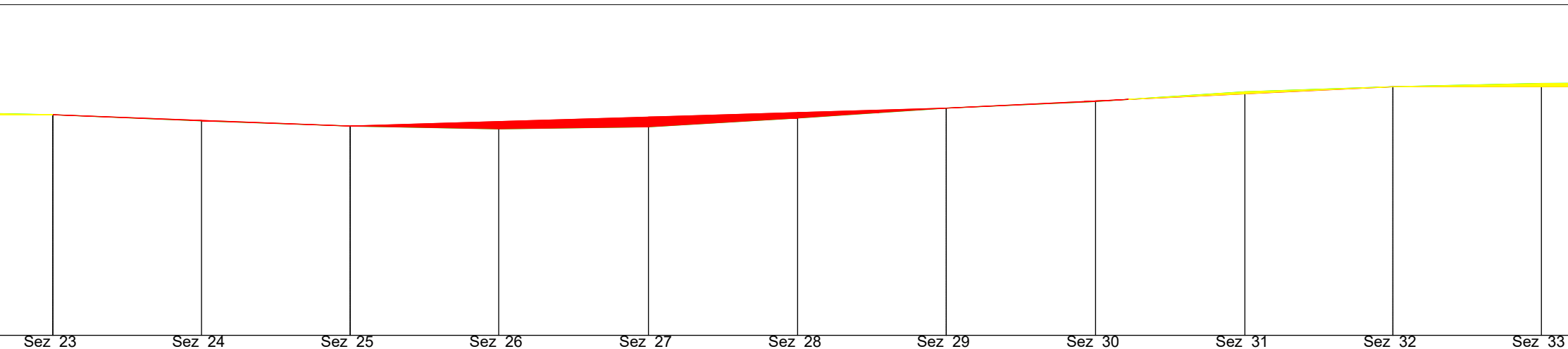

Sez_23	Sez_24	Sez_25	Sez_26	Sez_27	Sez_28	Sez_29	Sez_30	Sez_31	Sez_32	Sez_33
519.68	518.86	518.16	517.78	518.06	519.25	520.58	521.47	522.77	523.46	523.91
387.02	407.02	427.02	447.02	467.16	487.22	507.22	527.32	547.41	567.31	587.31
519.68		518.16				520.58			523.46	
519.68	518.92	518.16	518.77	519.37	519.98	520.58	521.54	522.51	523.46	523.46
0.00	0.07	0.00	0.99	1.31	0.73	0.00	0.07 0.00	-0.26	0.00	-0.45
387.02		427.02				507.22			567.31	

23–24	24–25	25–26	26–27	27–28	28–29	29–30	30–31	31–32	32–33
20.00	20.00	20.00	20.14	20.06	20.00	20.10	20.09	19.90	20.00
-0.83	-0.70	-0.38	0.28	1.18	1.33	0.89	1.30	0.69	0.45
-4.1 %	-3.5 %	-1.9 %	1.4 %	5.9 %	6.7 %	4.4 %	6.5 %	3.5 %	2.2 %

9.46 | 8.79 | 9.99 | 11.79 | 7.40 | 11.59 | 9.39 | 11.59 | 9.79

387.02–427.02	427.02–507.22	507.22–567.31
40.00	80.20	60.09
-1.52	2.42	2.88
-3.8 %	3.0 %	4.8 %

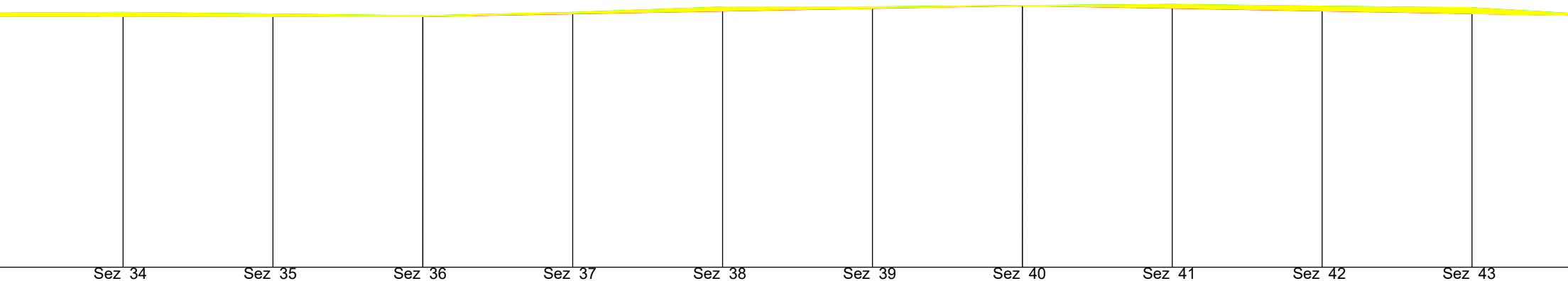

Sez_34	524.00	607.31		523.46	-0.54
Sez_35	523.80	627.31		523.46	-0.34
Sez_36	523.56	647.31	523.46	523.46	-0.10
Sez_37	524.00	667.31		523.82	-0.18
Sez_38	524.72	687.31		524.19	-0.53
Sez_39	524.75	707.31		524.56	-0.19
Sez_40	524.92	727.31	524.92	524.92	0.00
Sez_41	525.06	747.31		524.57	-0.49
Sez_42	524.83	767.32		524.21	-0.62
Sez_43	524.61	787.32		523.85	-0.76

20.00	0.09	0.4 %
20.00	-0.20	-1.0 %
20.00	-0.24	-1.2 %
20.00	0.44	2.2 %
20.00	0.72	3.6 %
20.00	0.02	0.1 %
20.00	0.18	0.9 %
20.00	0.13	0.7 %
20.01	-0.23	-1.1 %
20.00	-0.22	-1.1 %
20.00	-1.12	-5.6 %

222.57

647.31

727.31

80.00	80.00	80.01
0.00	1.47	-1.43
0.0 %	1.8 %	-1.8 %

Area sterro = 311.00 | Area riporto = 134.49

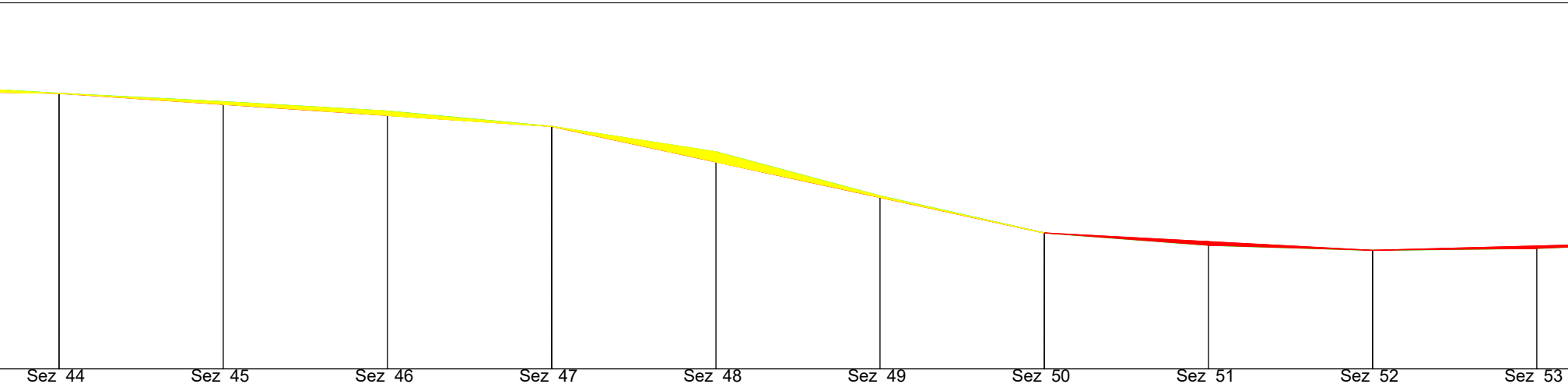

Sez_44	Sez_45	Sez_46	Sez_47	Sez_48	Sez_49	Sez_50	Sez_51	Sez_52	Sez_53
523.50	522.48	521.33	519.48	516.39	511.02	506.53	505.02	504.41	504.63
807.32	827.32	847.32	867.32	887.32	907.32	927.32	947.32	967.29	987.29
523.50			519.48			506.53		504.41	
523.50	522.16	520.82	519.48	515.16	510.84	506.53	505.46	504.41	504.94
0.00	-0.33	-0.51	0.00	-1.22	-0.18	0.00	0.45	0.00	0.31
807.32			867.32			927.32		967.29	

20.00	20.00	20.00	20.00	20.00	20.00	20.00	19.97	20.00
-1.01	-1.15	-1.85	-3.09	-5.36	-4.50	-1.51	-0.61	0.22
-5.1 %	-5.8 %	-9.3 %	-15.5 %	-26.8 %	-22.5 %	-7.5 %	-3.1 %	1.1 %

197.67

60.00	60.00	39.97	40.00
-4.02	-12.95	-2.12	1.06
-6.7 %	-21.6 %	-5.3 %	2.7 %

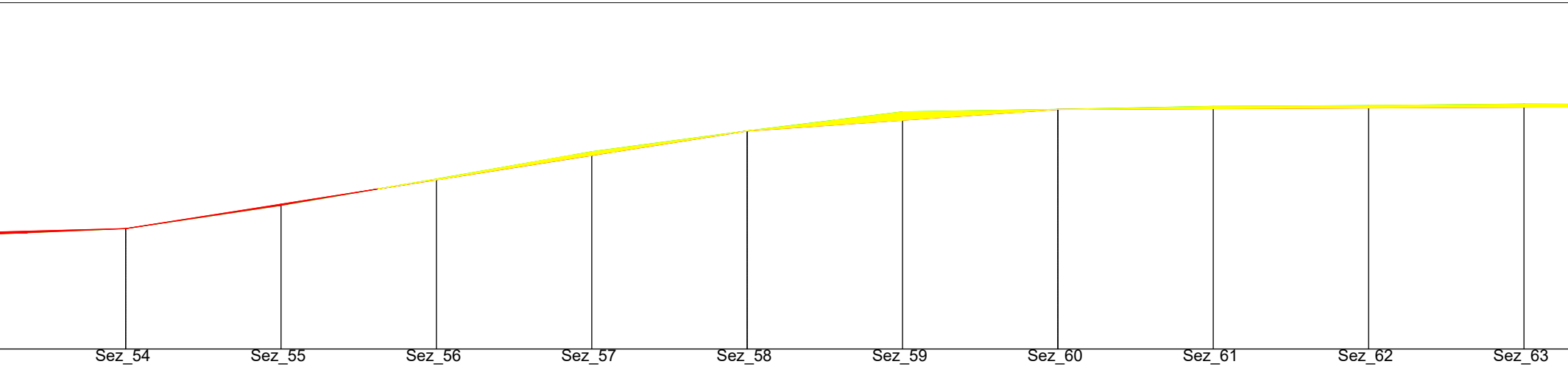

Sez_54	Sez_55		Sez_56	Sez_57	Sez_58	Sez_59	Sez_60	Sez_61	Sez_62	Sez_63
505.47	508.46		511.83	515.35	518.02	520.47	520.78	521.16	521.27	521.46
1007.29	1027.29		1047.29	1067.29	1087.29	1107.29	1127.29	1147.29	1167.29	1187.29
505.47					518.02		520.78			
505.47	508.61		511.74	514.88	518.02	519.40	520.78	520.88	520.97	521.06
0.00	0.15	0.00	-0.09	-0.47	0.00	-1.07	0.00	-0.29	-0.31	-0.40
1007.29					1087.29		1127.29			

20.00	20.00	20.00	20.00	20.00	20.00	20.00	20.00	20.00	20.00
0.84	2.99	3.38	3.52	2.67	2.45	0.31	0.38	0.11	0.19
4.2 %	14.9 %	16.9 %	17.6 %	13.3 %	12.3 %	1.6 %	1.9 %	0.6 %	0.9 %

81.69	226.52

80.00	40.00	100.00
12.55	2.77	0.46
15.7 %	6.9 %	0.5 %

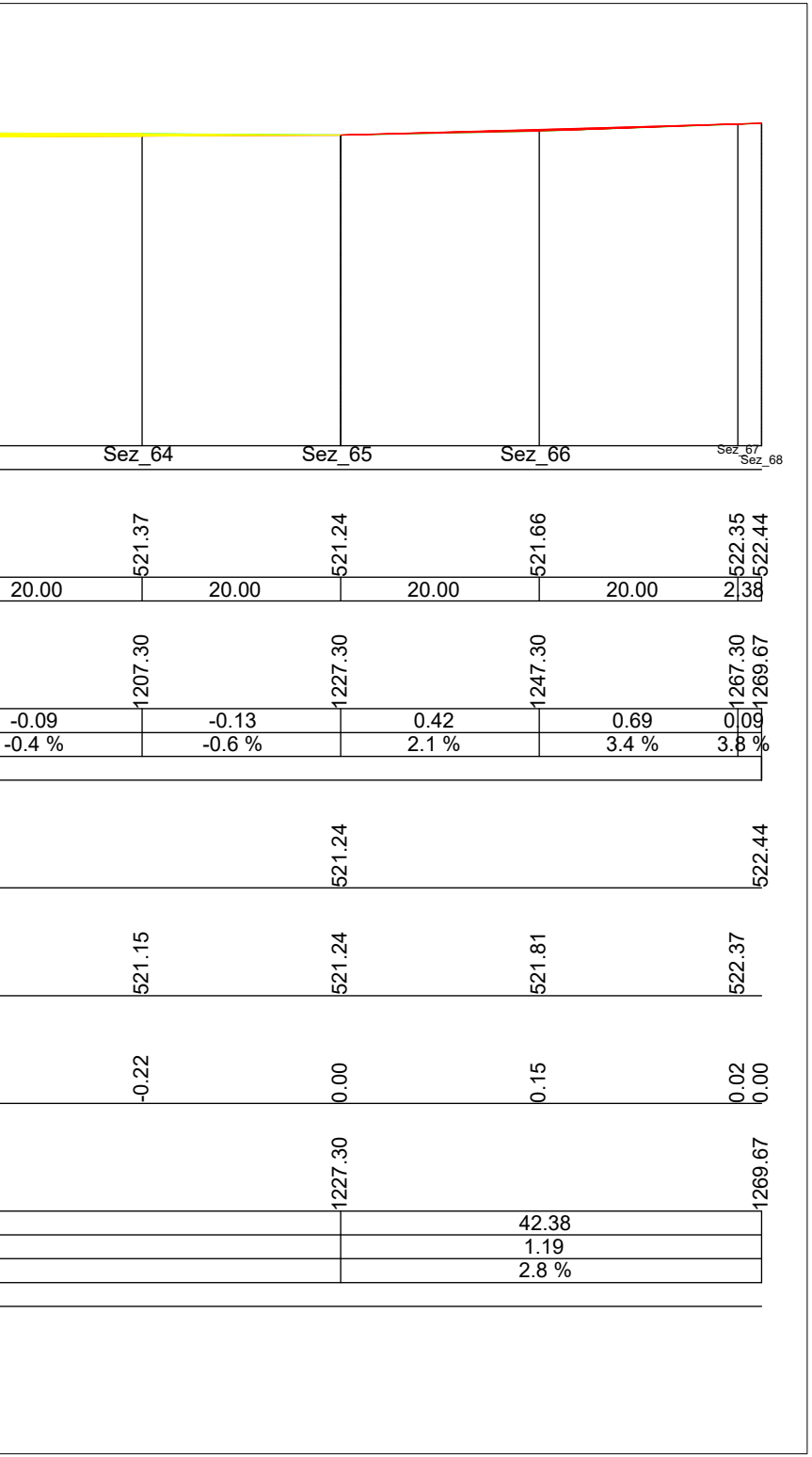

REGIONE BASILICATA

COMUNE DI FORENZA (PZ)

COMUNE DI PALAZZO SAN GERVASIO (PZ)

Provincia Potenza

PROGETTO DEFINITIVO RELATIVO ALLA REALIZZAZIONE DI UN IMPIANTO EOLICO COSTITUITO DA 13 AEROGENERATORI E DALLE RELATIVE OPERE DI CONNESSIONE ALLA R.T.N.

PROFILI LONGITUDINALI - WTG 06

SCALA 1:500

ELABORATO

A.16.a.14.6

PROPONENTE:

BLUE STONE
renewable III
P.I. 15304181009
Via Vincenzo Bellini,
22 00198 Roma

PROGETTO E SIA:

ATECH
SOCIETÀ DI INGEGNERIA & SERVIZI PER L'INGEGNERIA

Il DIRETTORE TECNICO
Dott. Ing. Orazio Tricarico

INGEGNERE ORAZIO TRICARICO
Sez. A - 4985

CONSULENZA:

0	APRILE 2021	B.B.	A.A. - O.T.	A.A. - O.T.	*Progetto definitivo*
EM./REV.	DATA	REDATTO	VERIFICATO	APPROVATO	DESCRIZIONE