SOCIETA' PER AZIONI AUTOSTRADA DEL BRENNERO – TRENTO

# autostrada del brennero

ORDINE DEGLI INGEGNERI DELLA PROV. DI TRENTO
dott. ing. ROBERTO BOSETTI
ISCRIZIONE ALBO N° [illegible]

IL RESPONSABILE DEL PROCEDIMENTO
*dott. ing. Roberto Bosetti*

# PROGETTO DEFINITIVO PER LA REALIZZAZIONE DELLA TERZA CORSIA NEL TRATTO COMPRESO TRA VERONA NORD (KM 223) E L'INTERSEZIONE CON L'AUTOSTRADA A1 (KM 314)

**B**

**LOTTO 3 - da Nogarole Rocca (km 246+185) a Campogalliano (km 312+200)**

3.6.3.8.

PROGETTO STRADALE
Tratto dal km 261+550 al km 263+700–Ponte sul canale diversivo Fissero–Tartaro e ponte sul fiume Mincio
Sezioni trasversali scala 1:200 – Tavola 8

| REVISIONE: | DATA: | DESCRIZIONE: | REDAZIONE: | VERIFICA: | APPROVAZIONE: |
|---|---|---|---|---|---|
| 0 | MAR. 2021 | EMISSIONE | G. BERRERA | M. ZINI | C. COSTA |

DATA PROGETTO:
LUGLIO 2009

NUMERO PROGETTO:
31/09

**DIREZIONE TECNICA GENERALE**

IL DIRETTORE TECNICO GENERALE E PROGETTISTA:

[illegible]

B-3-6-3-1.8_Sez_prog_MN_FIS_TA.dwg
PLOT: 1:1 PENNE: A22_3corsia.ctb
5 novembre 2020 – 16:37:36

SEZ.NUM. 263+425 PROGR. 1875.00
PARZ. 25.00

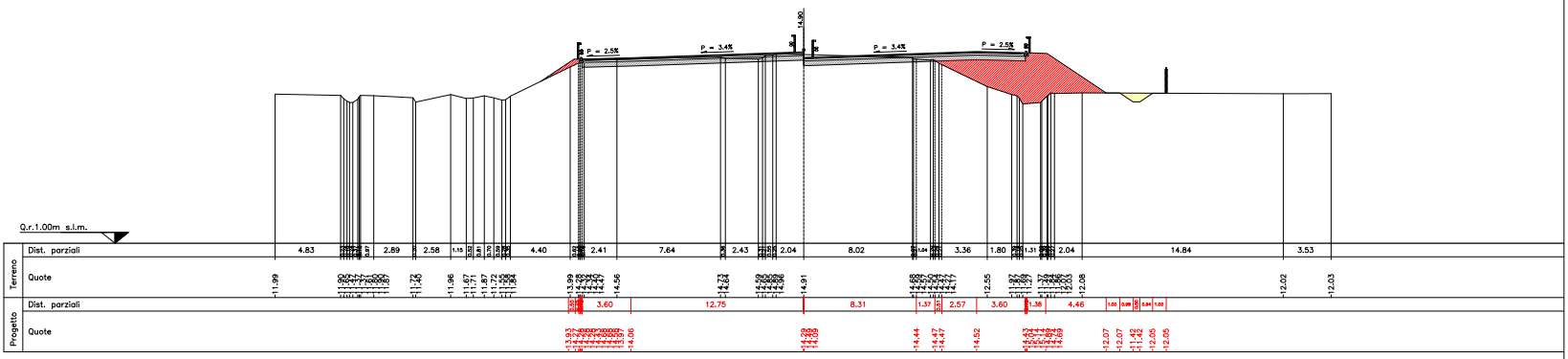
P = 2.5%
P = 3.4%
P = 3.4%
P = 2.5%
14.90
Q.r.1.00m s.l.m.
Terreno
Dist. parziali
Quote
Progetto
Dist. parziali
Quote

SEZ.NUM. 263+450 PROGR. 1900.00
PARZ. 25.00

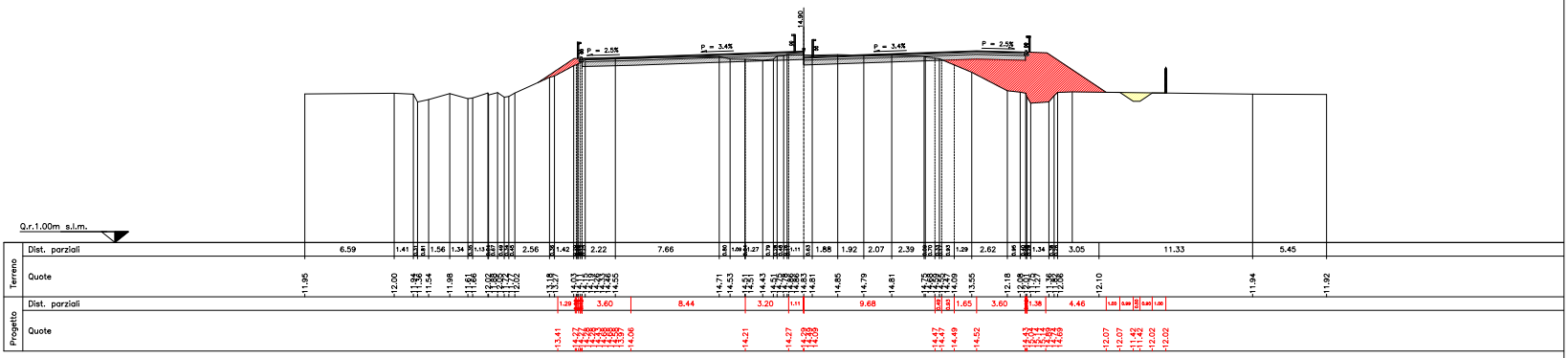
P = 2.5%
P = 3.4%
P = 3.4%
P = 2.5%
14.90
Q.r.1.00m s.l.m.
Terreno
Dist. parziali
Quote
Progetto
Dist. parziali
Quote

SEZ.NUM. 263+475 PROGR. 1925.00
PARZ. 25.00

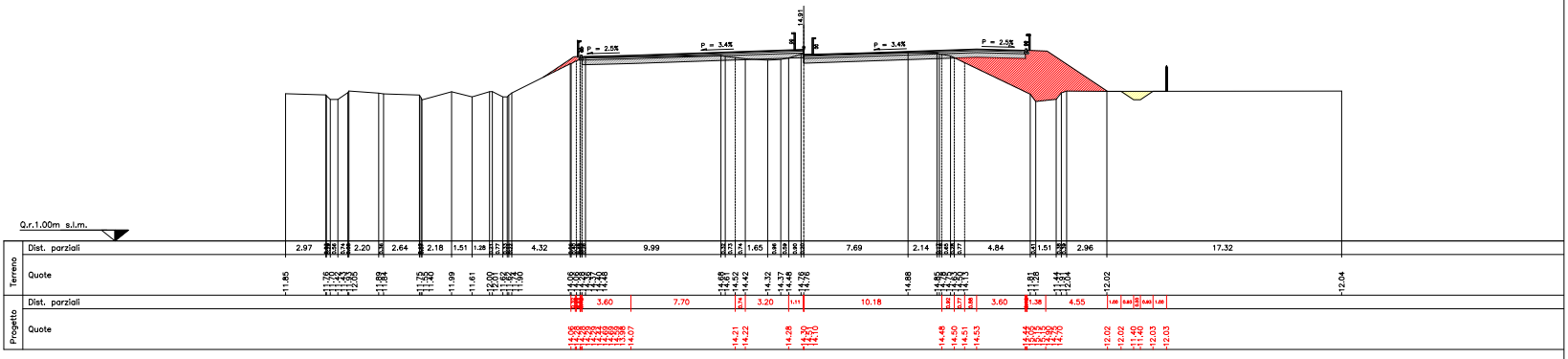
P = 2.5%
P = 3.4%
P = 3.4%
P = 2.5%
14.91
Q.r.1.00m s.l.m.
Terreno
Dist. parziali
Quote
Progetto
Dist. parziali
Quote

SEZ.NUM. 263+500 PROGR. 1950.00
PARZ. 25.00

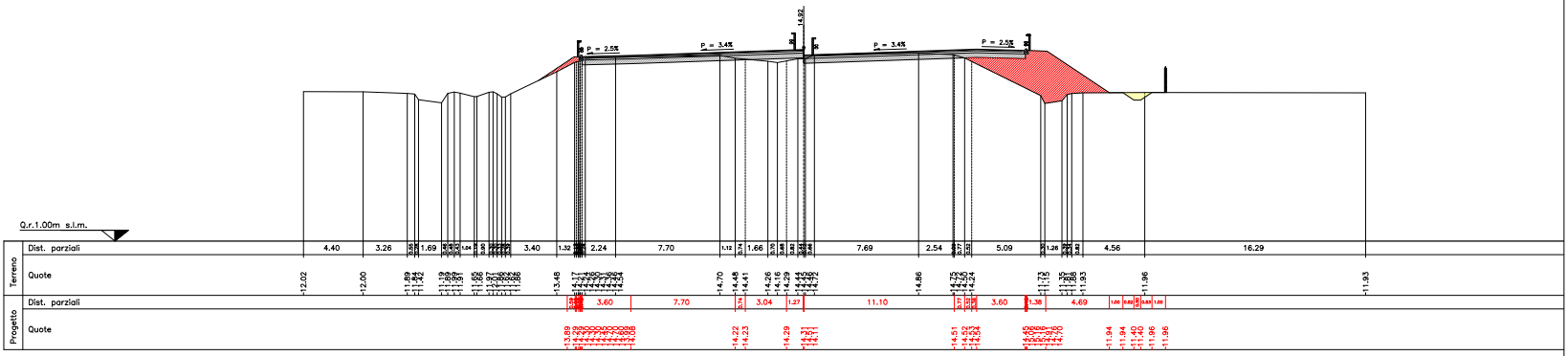
P = 2.5%
P = 3.4%
P = 3.4%
P = 2.5%
Q.r.1.00m s.l.m.
Terreno
Progetto
Dist. parziali
Quote
4.40
3.26
1.69
3.40
2.24
7.70
1.66
7.69
2.54
5.09
4.56
16.29
3.60
7.70
3.04
11.10
3.60
4.69

SEZ.NUM. 263+523,06 PROGR. 1973.06
PARZ. 23.06


P = 2.5%
P = 3.4%
P = 3.4%
P = 2.5%
Q.r.1.00m s.l.m.
Terreno
Progetto
Dist. parziali
Quote
8.53
3.31
1.68
2.92
2.52
2.36
4.06
3.63
1.60
2.44
1.54
7.68
2.30
3.23
6.72
16.36
3.60
7.70
5.05
11.87
2.39
4.73

SEZ.NUM. 263+550 PROGR. 2000.00
PARZ. 26.94


P = 2.5%
P = 2.1%
P = 2.5%
Q.r.1.00m s.l.m.
Terreno
Progetto
Dist. parziali
Quote
4.96
2.66
2.24
4.38
6.36
3.69
1.64
1.98
2.57
5.51
3.99
3.26
2.65
17.60
1.53
3.60
10.77
1.98
12.39
4.63

SEZ.NUM. 263+575 PROGR. 2025.00
PARZ. 25.00

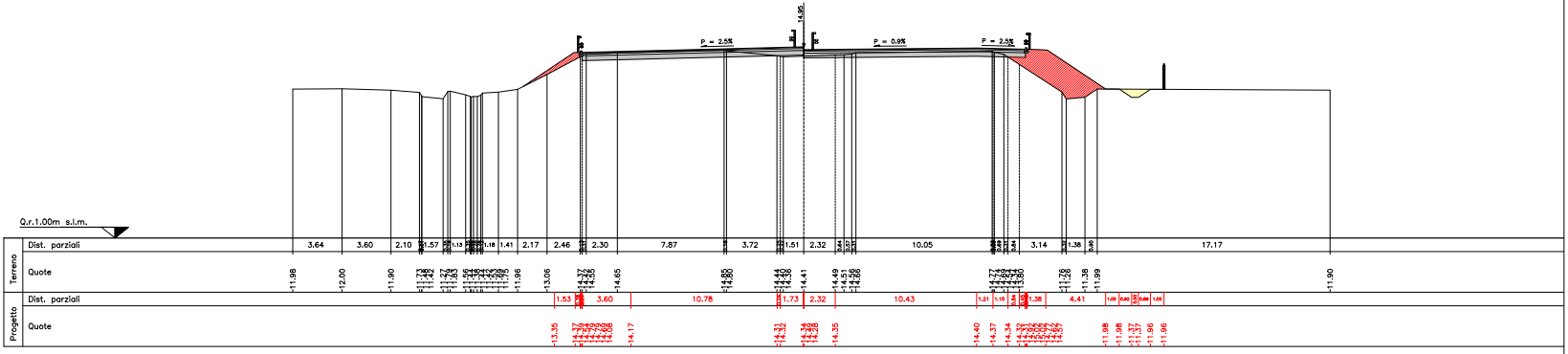
P = 2.5%
P = 0.9%
P = 2.5%
Q.r.1.00m s.l.m.
Terreno
Progetto
Dist. parziali
Quote
3.64
3.60
2.10
1.57
1.41
2.17
2.46
2.30
7.87
3.72
1.51
2.32
10.05
3.14
1.38
17.17
1.53
3.60
10.78
1.73
2.32
10.43
4.41

SEZ.NUM. 263+600

PROGR. 2050.00
PARZ. 25.00

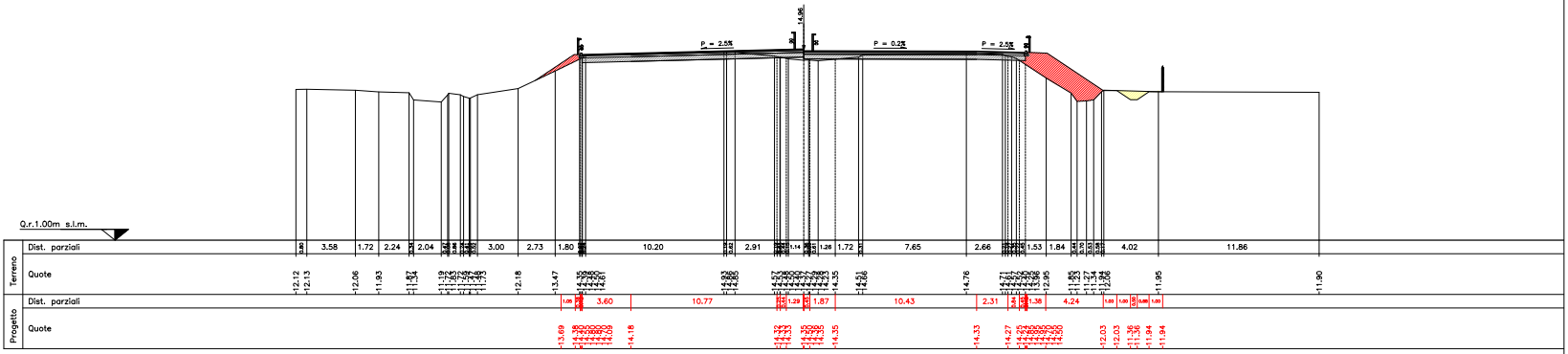
14.96
P = 2.5%
P = 0.2%
P = 2.5%
Q.r.1.00m s.l.m.
Terreno
Dist. parziali
Quote
Progetto
Dist. parziali
Quote

SEZ.NUM. 263+623,90

PROGR. 2073.92
PARZ. 23.92


14.95
P = 2.5%
P = 1.4%
P = 2.5%
Q.r.1.00m s.l.m.
Terreno
Dist. parziali
Quote
Progetto
Dist. parziali
Quote

SEZ.NUM. P263+698S−1

PROGR. 2078.00
PARZ. 1.50

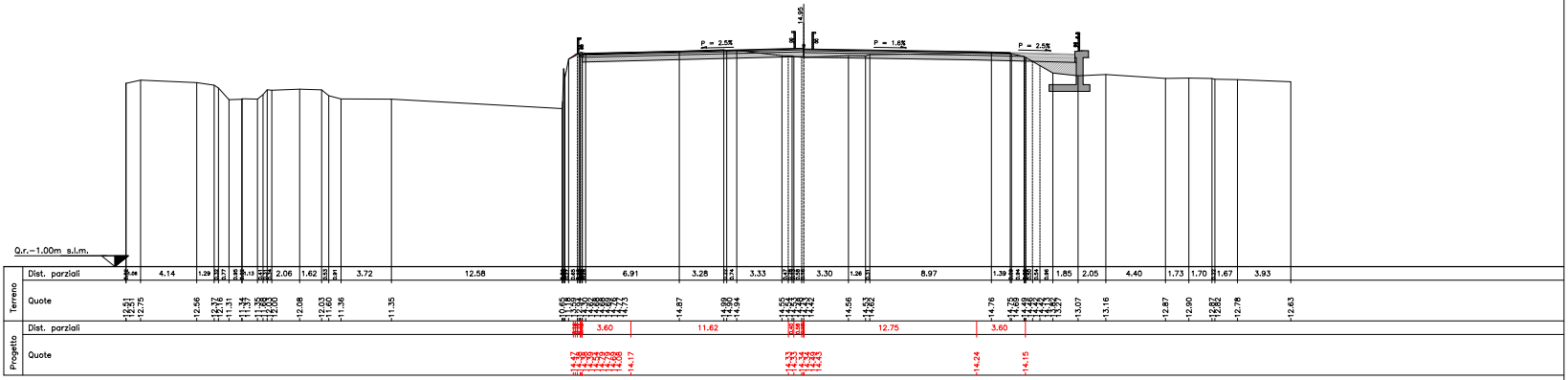
14.95
P = 2.5%
P = 1.6%
P = 2.5%
Q.r.−1.00m s.l.m.
Terreno
Dist. parziali
Quote
Progetto
Dist. parziali
Quote

SEZ.NUM. P263+711N−1

PROGR. 2091.00
PARZ. 1.50

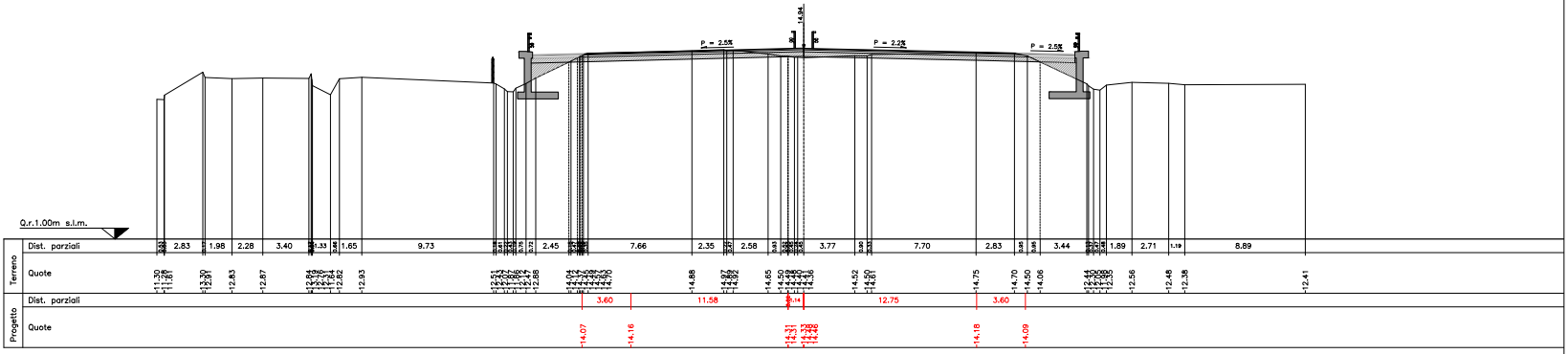
14.94
P = 2.5%
P = 2.2%
P = 2.5%
Q.r.1.00m s.l.m.
Terreno
Dist. parziali
Quote
Progetto
Dist. parziali
Quote
3.60
11.58
12.75
3.60
14.07
14.16
14.18
14.09

SEZ.NUM. 263+641,06 PROGR. 2091.06
PARZ. 0.06

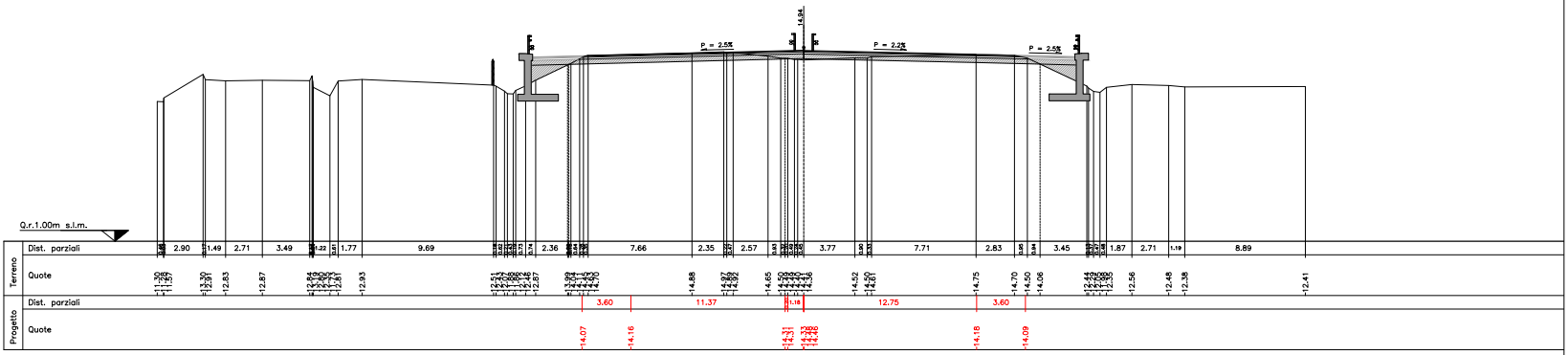
14.94
P = 2.5%
P = 2.2%
P = 2.5%
Q.r.1.00m s.l.m.
Terreno
Dist. parziali
Quote
Progetto
Dist. parziali
Quote
3.60
11.37
1.18
12.75
3.60
14.07
14.16
14.18
14.09

SEZ.NUM. 263+650 PROGR. 2100.00
PARZ. 8.94

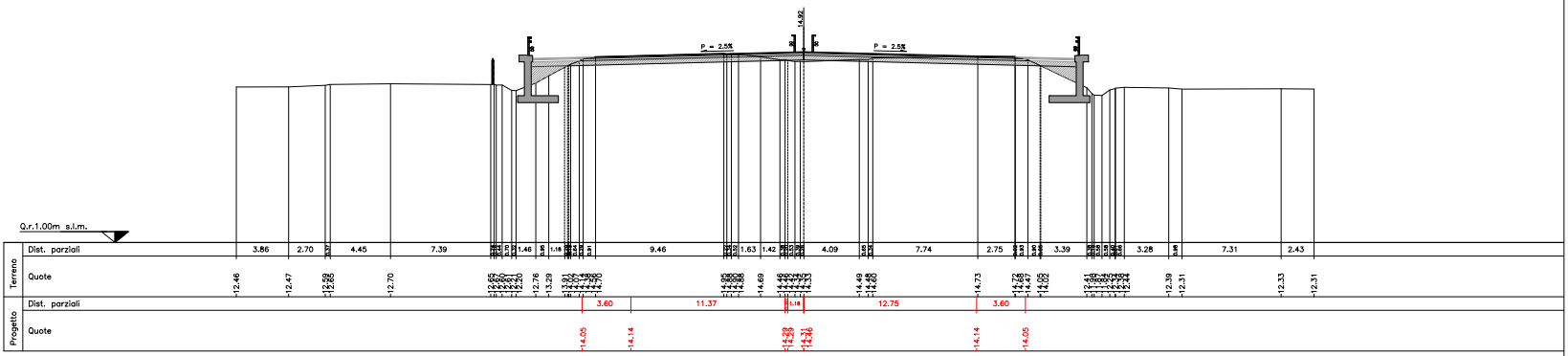
14.92
P = 2.5%
P = 2.5%
Q.r.1.00m s.l.m.
Terreno
Dist. parziali
Quote
Progetto
Dist. parziali
Quote
3.60
11.37
1.18
12.75
3.60
14.05
14.14
14.14
14.05

SEZ.NUM. 263+675 PROGR. 2125.00
PARZ. 25.00

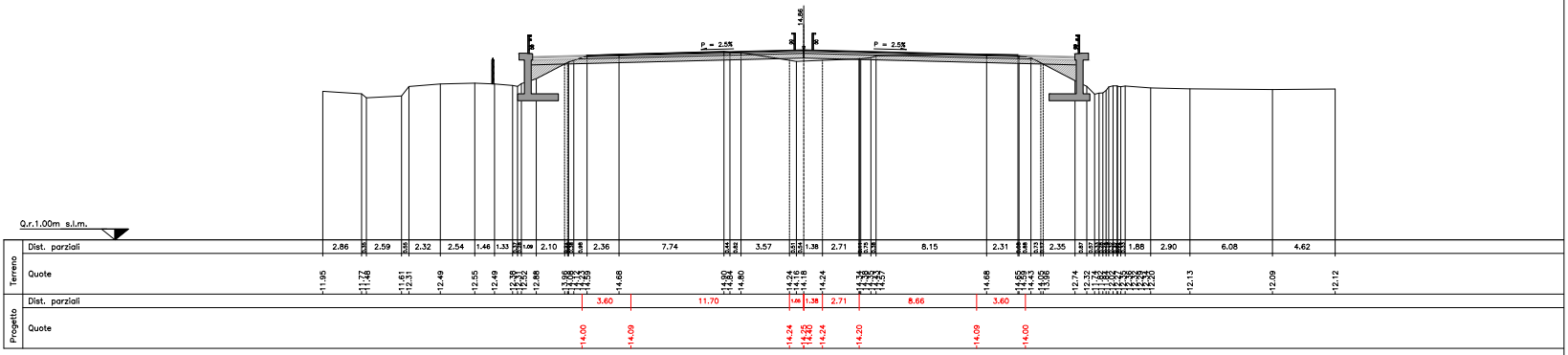
14.86
P = 2.5%
P = 2.5%
Q.r.1.00m s.l.m.
Terreno
Dist. parziali
Quote
Progetto
Dist. parziali
Quote
3.60
11.70
1.06
1.38
2.71
8.66
3.60
14.00
14.09
14.24
14.24
14.20
14.09
14.00

SEZ.NUM. P263+698S-2 PROGR. 2133.00
PARZ. 8.00

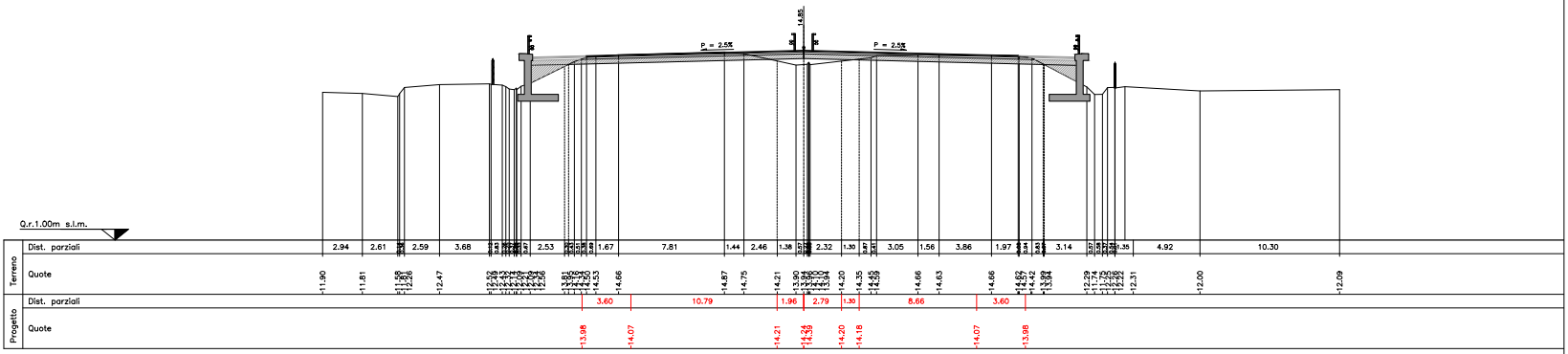
14.85
P = 2.5%
P = 2.5%
Q.r.1.00m s.l.m.
Terreno
Dist. parziali
2.94 2.61 2.59 3.68 2.53 1.67 7.81 1.44 2.46 1.38 2.32 1.30 3.05 1.56 3.86 1.97 3.14 1.35 4.92 10.30
Quote
11.90 11.81 12.47 14.66 14.87 14.75 14.21 14.20 14.35 14.66 14.63 14.66 12.29 12.31 12.00 12.09
Progetto
Dist. parziali
3.60 10.79 1.96 2.79 1.30 8.66 3.60
Quote
13.98 14.07 14.21 14.24 14.39 14.20 14.18 14.07 13.98

SEZ.NUM. P263+711N-2 PROGR. 2146.00
PARZ. 13.00

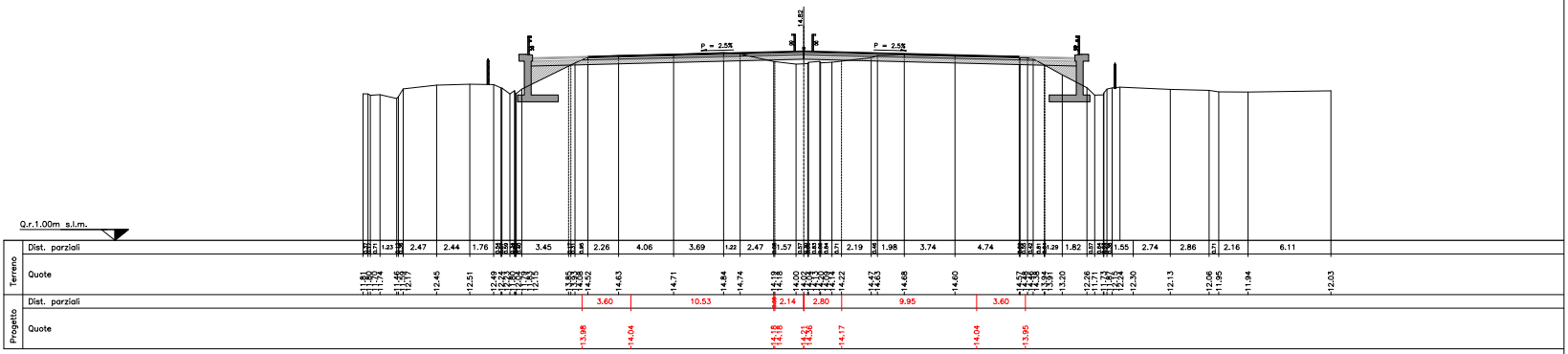
14.82
P = 2.5%
P = 2.5%
Q.r.1.00m s.l.m.
Terreno
Dist. parziali
1.23 2.47 2.44 1.76 3.45 2.26 4.06 3.69 1.22 2.47 1.57 2.19 1.98 3.74 4.74 1.29 1.82 1.55 2.74 2.86 2.16 6.11
Quote
12.45 12.51 14.63 14.71 14.84 14.74 14.22 14.68 14.60 13.20 12.30 12.13 11.94 12.03
Progetto
Dist. parziali
3.60 10.53 2.14 2.80 9.95 3.60
Quote
13.98 14.04 14.18 14.21 14.17 14.04 13.95

SEZ.NUM. 263+700 PROGR. 2150.00
PARZ. 4.00

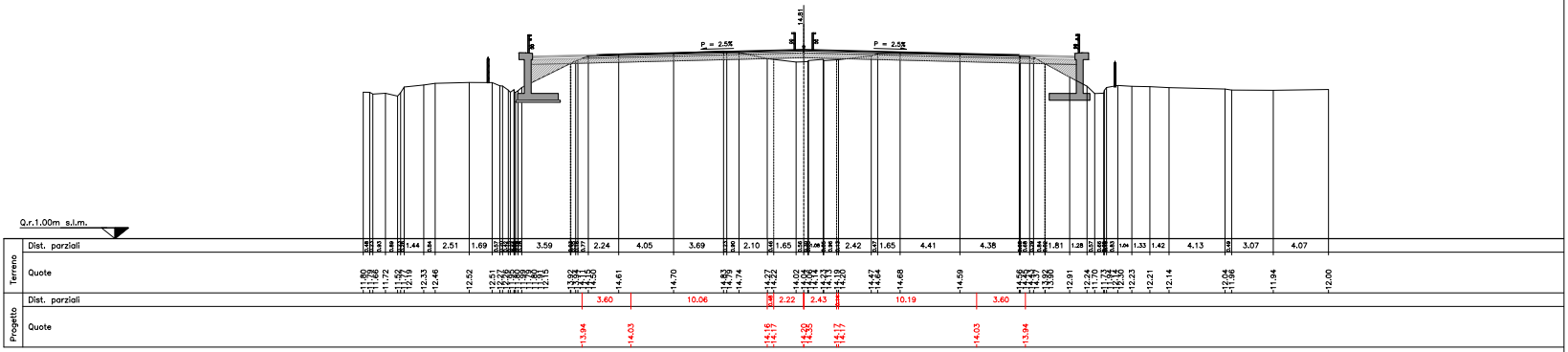
14.81
P = 2.5%
P = 2.5%
Q.r.1.00m s.l.m.
Terreno
Dist. parziali
1.44 2.51 1.69 3.59 2.24 4.05 3.69 2.10 1.65 2.42 1.65 4.41 4.38 1.81 1.28 1.33 1.42 4.13 3.07 4.07
Quote
12.33 12.46 12.52 14.61 14.70 14.74 14.68 14.59 12.91 12.21 12.14 11.94 12.00
Progetto
Dist. parziali
3.60 10.06 2.22 2.43 10.19 3.60
Quote
13.94 14.03 14.16 14.17 14.30 14.35 14.17 14.03 13.94