

1 2 3 4 5 6 7 8

A

B

C

D

E

F

A

B

C

D

E

F

Comune di Partanna



REGIONE SICILIANA



Comune di Castelvetro



COMMITTENTE:



RWE RENEWABLES ITALIA S.R.L.
Via Andrea Doria 41/G - 00192 Roma,
P.IVA/C.F. 06400370968
Pec e.onclimateerenewablesitaliasrl@legalmail.it

Titolo del Progetto:

PARCO EOLICO SELINUS

Documento:

PROGETTO ESECUTIVO

N° Documento:

PESE_PE_00017

ID PROGETTO:	PESE_PE	DISCIPLINA:	C	TIPOLOGIA:	DS	FORMATO:	A3
--------------	---------	-------------	---	------------	----	----------	----

TITOLO: ASSE PESE01-SEZIONI STRADALI

FOGLIO:	1 di 1	SCALA:	1:200	FILE:	PESE_PE_00017_01_00
---------	--------	--------	-------	-------	---------------------

Il Progettista:



Hydro Engineering s.s.
di Damiano e Mariano Galbo
via Rossotti, 39
91011 Alcamo (TP) Italy

(Ing. Mariano Galbo)



Rev:	Data Revisione	Descrizione Revisione	Redatto	Controllato	Approvato
0	Maggio 2021	PRIMA EMISSIONE	LV	VF	MG

1 2 3 4 5 6 7 8

SCAVI E BONIFICHE	
STERRO	4,358 m ²
RILEVATI	
RILEVATO	0,102 m ²
SOVRASTRUTTURA STRADALE	
CASSONETTO	9,182 m

SEZIONE N. : 4
 QT. PROGETTO: 180,582
 DIST. PROG. : 36,957
 DIST. PREC. : 11,957
 DIST. SUCC. : 4,347

SCALA 1:200

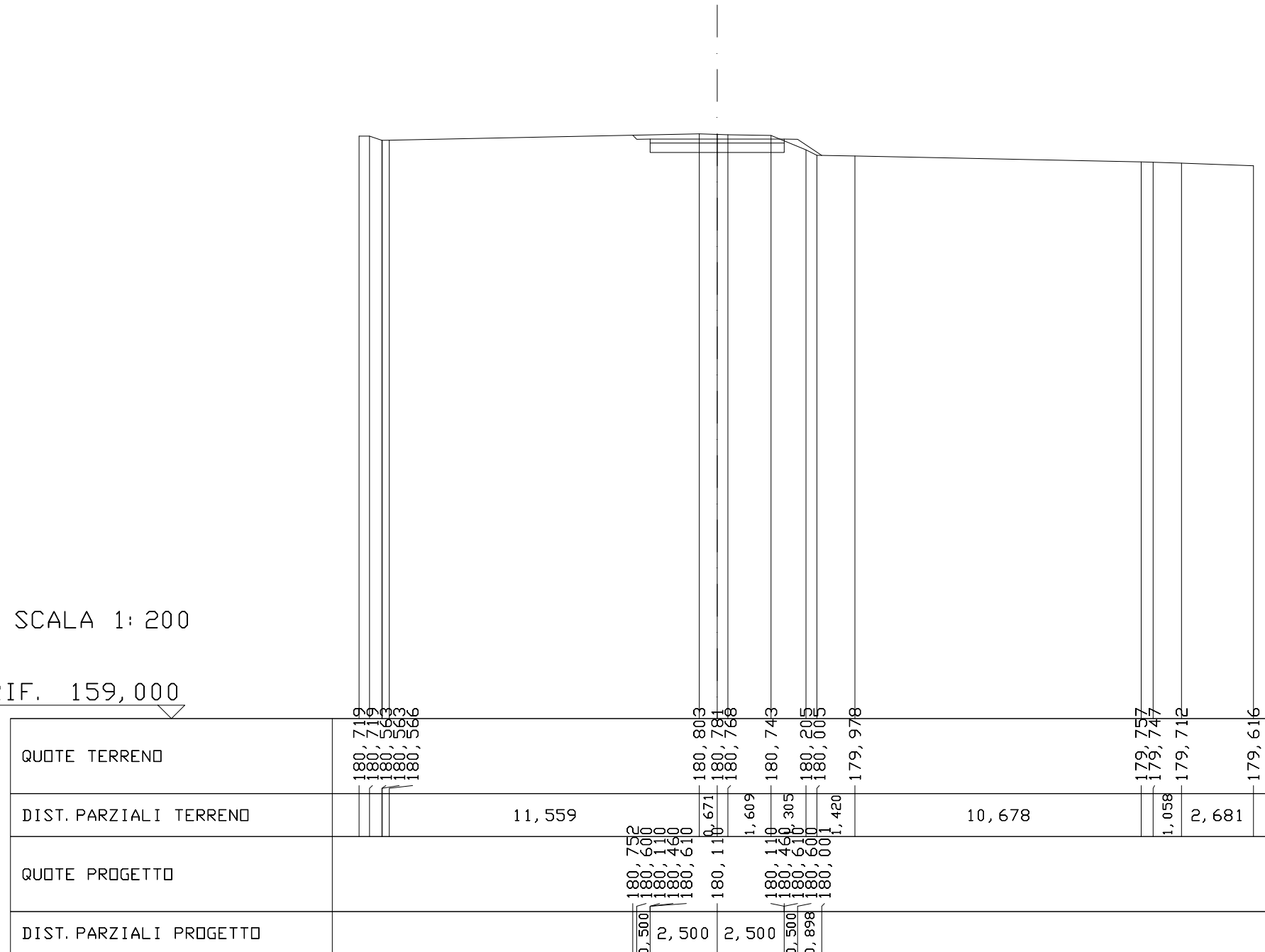
QT. RIF. 159,000

QUOTE TERRENO	180,473 180,507 180,724 180,660 180,658 180,647 180,630 180,642 180,634 180,714 180,658 180,699 180,731 180,422 180,345 180,589 180,570 180,570 180,582 180,578 180,578 180,572 180,223 180,434 180,419 180,446 180,455 180,410 180,410 180,410 180,384 180,078 180,145 180,157 180,256 180,254 180,407 180,406 180,411 180,401 180,368 180,357 180,313 180,291 180,277 180,229
DIST. PARZIALI TERRENO	0,614 0,604 0,994 0,622 0,766 1,024 1,890 2,714 1,655 2,820 2,781 0,581 9,295 0,598 0,966 2,082 0,587 180,082 180,432 180,582 180,578 0,974 0,799 1,107 0,494 1,084 0,906 0,561 1,082 0,836 1,828 0,998 0,533 1,906
QUOTE PROGETTO	180,460 180,572 180,432 180,578 180,345 180,974 180,082 180,082 180,432 180,582 180,578 180,345 180,587 180,572 180,223 180,434 180,419 180,446 180,455 180,410 180,410 180,410 180,384 180,078 180,145 180,157 180,256 180,254 180,407 180,406 180,411 180,401 180,368 180,357 180,313 180,291 180,277 180,229
DIST. PARZIALI PROGETTO	0,500 6,682 2,500 0,500

SCAVI E BONIFICHE	
STERRO	3,343 m ²
RILEVATI	
RILEVATO	0,227 m ²
SOVRASTRUTTURA STRADALE	
CASSONETTO	5,000 m

SEZIONE N. : 8
 QT. PROGETTO: 180,610
 DIST. PROG. : 100,000
 DIST. PREC. : 25,000
 DIST. SUCC. : 25,000


SCALA 1:200
 QT. RIF. 159,000



SCAVI E BONIFICHE	
STERRO	2,828 m ³
RILEVATI	
RILEVATO	0,332 m ³
SOVRASTRUTTURA STRADALE	
CASSONETTO	5,000 m

SEZIONE N. : 10
 QT. PROGETTO: 180,675
 DIST. PROG. : 150,000
 DIST. PREC. : 25,000
 DIST. SUCC. : 12,355

SCALA 1:200
 QT. RIF. 159,000



QUOTE TERRENO	180,912	180,831	180,819	180,806	180,792	180,771	180,742	180,706	180,692	180,692	180,692	180,675	180,665	180,638	180,625	179,921	179,733	179,660	179,596	179,557
DIST. PARZIALI TERRENO		14,631	2,723	1,715	854	992	1,235	686	368	500	941	500	607	3,799	4,789	3,793			1,631	
QUOTE PROGETTO			180,824	180,695	180,525	180,675	180,175	180,175	180,525	180,675	180,665	180,665	180,638	180,037	180,025	179,921	179,733	179,660	179,596	179,557
DIST. PARZIALI PROGETTO			0,500	2,500	2,500	0,500	0,941	0,500	0,941	0,500	0,941	0,500	1,607	3,799	4,789	3,793			1,631	

SCAVI E BONIFICHE	
STERRO	2,146 m ³
RILEVATI	
RILEVATO	0,330 m ³
SOVRASTRUTTURA STRADALE	
CASSONETTO	6,748 m

SEZIONE N. : 16
 QT. PROGETTO: 180,547
 DIST. PROG. : 241,380
 DIST. PREC. : 16,380
 DIST. SUCC. : 8,620

SCALA 1:200

QT. RIF. 159,000

QUOTE TERRENO	181,051 181,073 181,077 181,100 181,000 180,982 180,914 180,822 180,812 180,817 180,796 180,774 180,759 180,591	180,412 180,263 180,191 180,096 180,042 179,745 179,643 179,620 179,624 179,557 179,555 179,573 179,570 179,560
DIST. PARZIALI TERRENO	0,592 0,880 1,284 1,241 1,821 1,135 1,270 1,466 1,337 1,047 1,397 1,547 2,500	2,169 1,262 3,860 4,623 1,438 1,534 0,611 1,602
QUOTE PROGETTO	180,746 180,537 180,447 180,397 180,547 180,047	180,047 180,263 180,191 180,096 180,104 180,042
DIST. PARZIALI PROGETTO	0,500 2,500 4,248 0,500 0,650	

SCAVI E BONIFICHE	
STERRO	3,867 m ³
SOVRASTRUTTURA STRADALE	
CASSONETTO	5,000 m

SEZIONE N. : 20
 QT. PROGETTO: 177,820
 DIST. PROG. : 300,000
 DIST. PREC. : 25,000
 DIST. SUCC. : 13,319

SCALA 1:200

QT. RIF. 157,000

QUOTE TERREND	178,907 178,920	178,931 178,913 178,938	178,675 178,636	178,607 178,599 178,587	178,480 178,480 178,447	178,307 178,292 178,285 178,237	177,914 177,838 177,847	177,908 177,841 177,852 177,784 177,725	177,671	177,646	177,596	177,356
DIST. PARZIALI TERREND	0,689 2,849	0,789 0,804	12,575	0,744 1,944	2,192	3,972	1,704	2,137	3,025	2,141	1,173	9,600
QUOTE PROGETTO						178,347 177,810 177,320	177,620 177,820	177,320	177,320 177,620 177,810 177,850			
DIST. PARZIALI PROGETTO						0,537 0,500	2,500	2,500	0,500			

SCAVI E BONIFICHE	
STERRO	6,903 m ³
SOVRASTRUTTURA STRADALE	
CASSONETTO	5,000 m

SEZIONE N. : 21
 QT. PROGETTO: 176,815
 DIST. PROG. : 313,319
 DIST. PREC. : 13,319
 DIST. SUCC. : 0,156

SCALA 1:200

QT. RIF. 156,000


QUOTE TERRENO	DIST. PARZIALI TERRENO	QUOTE PROGETTO	DIST. PARZIALI PROGETTO
178,167	1,677		1,098
178,174			0,500
178,129	1,728		2,500
178,128	1,853		
178,158	2,089		
178,138			
178,161	1,987		
178,159			
178,115			
178,115	1,925		
178,126			
178,139			
178,139	2,036		
178,048			
178,044	2,227		
178,021			
177,999	1,602		
177,911	0,753		
177,940			
177,886	1,428	177,902	
177,881		176,805	
177,880		176,315	
177,716		176,665	
177,500	1,100	176,815	
177,384	0,590	176,315	
177,006	0,753	176,815	
177,022	0,663	176,315	
177,223	0,605	176,665	
177,208		176,815	
177,195	0,755	176,815	
177,068	1,540	177,195	
176,790	1,176	176,068	
176,789		176,790	
176,814	2,191	176,789	
176,833	0,685	176,814	
176,843	0,786	176,833	
176,813	0,840	176,843	
176,859	0,833	176,813	
176,890	0,909	176,859	
176,794	1,390	176,890	
176,737	1,582	176,794	
176,734	0,519	176,737	
176,669	1,914	176,734	
176,666	0,980	176,669	

SCAVI E BONIFICHE	
STERRO	6,846 m ³
SOVRASTRUTTURA STRADALE	
CASSONETTO	5,000 m

SEZIONE N. : 22
 QT. PROGETTO: 176,803
 DIST. PROG. : 313,475
 DIST. PREC. : 0,156
 DIST. SUCC. : 0,156

SCALA 1:200

QT. RIF. 156,000



SCAVI E BONIFICHE	
STERRO	6,767 m ³
SOVRASTRUTTURA STRADALE	
CASSONETTO	5,000 m

SEZIONE N. : 23
 QT. PROGETTO: 176,791
 DIST. PROG. : 313,632
 DIST. PREC. : 0,156
 DIST. SUCC. : 11,491

SCALA 1:200

QT. RIF. 156,000

QUOTE TERRENO	DIST. PARZIALI TERRENO	QUOTE PROGETTO	DIST. PARZIALI PROGETTO
178,131	1,651		
178,134			
178,082	1,689		
178,076	1,804		
178,102	2,017		
178,075			
178,092	1,914		
178,088			
178,040	2,061		
178,038			
178,104	2,019		
178,031	0,521		
178,031			
178,043	1,819		
178,024			
178,016	2,073		
177,902	0,993		
177,939	0,531		
177,920	0,557	177,890	1,110
177,794	0,769	176,781	0,500
177,750	1,644	176,644	2,500
177,605	1,76,791	176,791	
177,458	0,746	176,290	2,500
177,324	0,682		
177,007	0,631		
177,007	0,553		
177,020	0,553	176,291	0,500
177,186	1,76,791	176,791	
177,146	1,76,791	176,791	
177,146	1,77,174	177,174	
177,110	2,043		
177,088			
177,040	1,327		
176,845	0,722		
176,798	1,014		
176,809	0,889		
176,834	1,028		
176,847	1,108		
176,808	0,672		
176,845	0,730		
176,869	1,473		
176,768	1,681		
176,707			
176,704	2,012		
176,635	0,541		
176,633			

SCAVI E BONIFICHE	
STERRO	2,053 m ³
RILEVATI	
RILEVATO	0,217 m ³
SOVRASTRUTTURA STRADALE	
CASSONETTO	5,000 m

SEZIONE N. : 25
 QT. PROGETTO: 175,502
 DIST. PROG. : 330,706
 DIST. PREC. : 5,583
 DIST. SUCC. : 5,583

SCALA 1:200

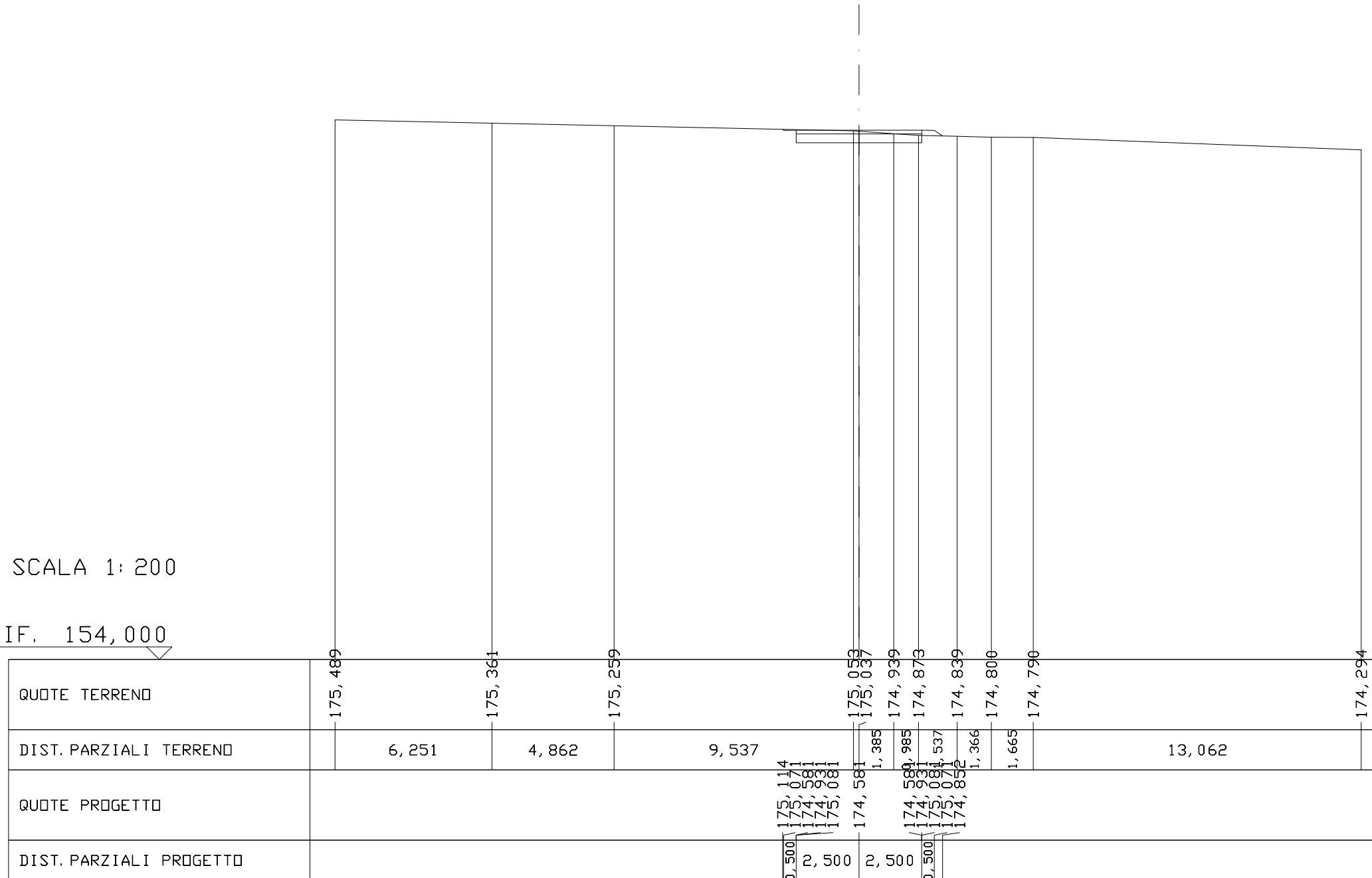
QT. RIF. 154,000

QUOTE TERRENO	175,698		175,433	175,393	175,403	175,505	175,483		175,192	175,200	175,184	175,185	175,147	174,817
DIST. PARZIALI TERRENO		18,157							3,922	1,210		1,425	8,540	
QUOTE PROGETTO			175,436	175,002	175,352	175,502	175,002	2,020	175,002	175,346	175,327	175,258	175,193	
DIST. PARZIALI PROGETTO			0,500	2,500	2,500	0,500			0,500					

SCAVI E BONIFICHE	
STERRO	2,173 m ³
RILEVATI	
RILEVATO	0,140 m ³
SOVRASTRUTTURA STRADALE	
CASSONETTO	5,000 m

SEZIONE N. : 26
 QT. PROGETTO: 175,081
 DIST. PROG. : 336,289
 DIST. PREC. : 5,583
 DIST. SUCC. : 6,798

SCALA 1:200
 QT. RIF. 154,000




SCAVI E BONIFICHE	
STERRO	2,545 m ³
RILEVATI	
RILEVATO	0,085 m ³
SOVRASTRUTTURA STRADALE	
CASSONETTO	5,000 m

SEZIONE N. : 27
 QT. PROGETTO: 174,568
 DIST. PROG. : 343,087
 DIST. PREC. : 6,798
 DIST. SUCC. : 2,700

SCALA 1:200

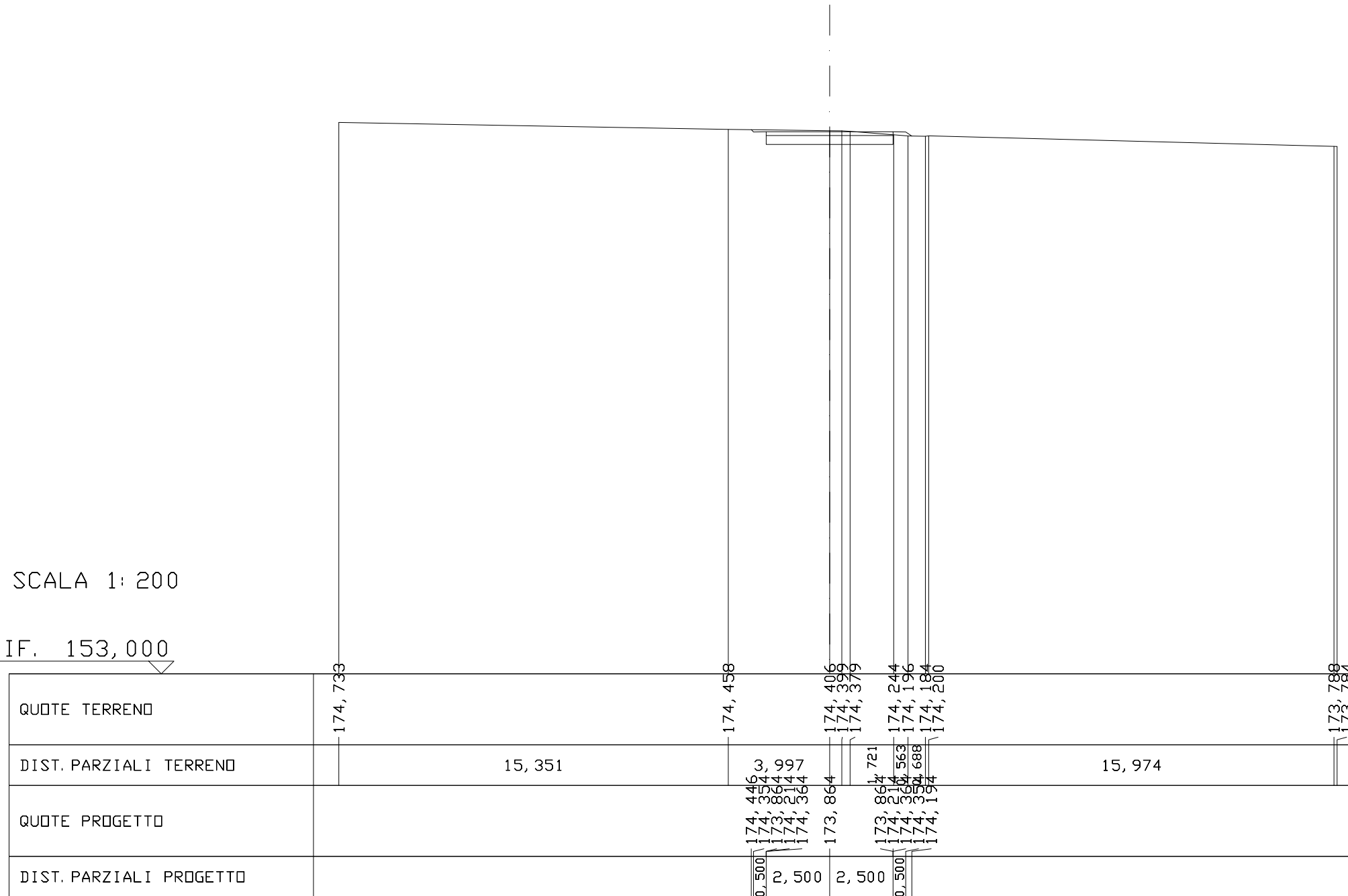
QT. RIF. 153,000



SCAVI E BONIFICHE	
STERRO	2,631 m ³
RILEVATI	
RILEVATO	0,086 m ³
SOVRASTRUTTURA STRADALE	
CASSONETTO	5,000 m

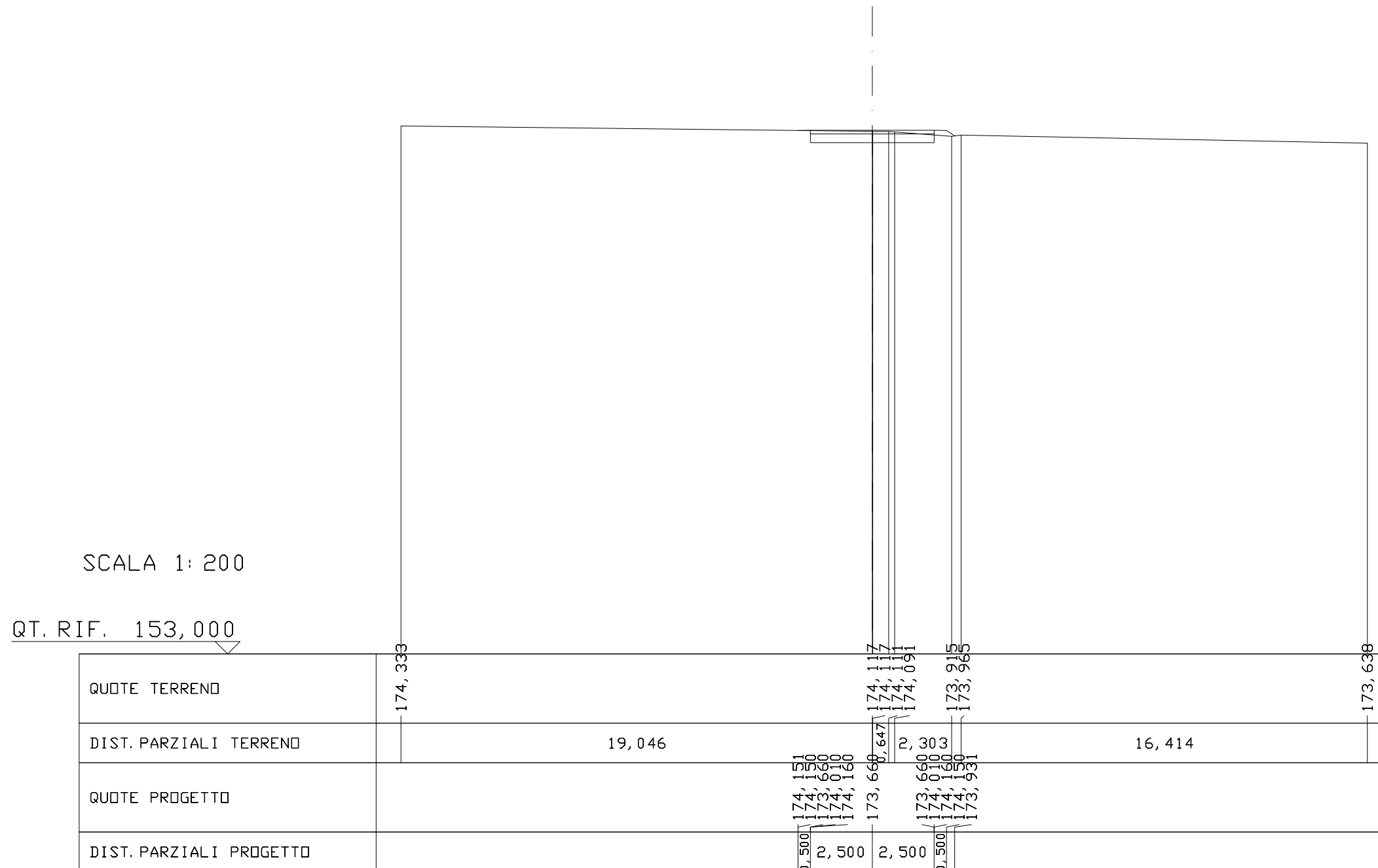
SEZIONE N. : 28
 QT. PROGETTO: 174,364
 DIST. PROG. : 345,787
 DIST. PREC. : 2,700
 DIST. SUCC. : 2,700

SCALA 1:200
 QT. RIF. 153,000



SCAVI E BONIFICHE	
STERRO	2,175 m ³
RILEVATI	
RILEVATO	0,145 m ³
SOVRASTRUTTURA STRADALE	
CASSONETTO	5,000 m

SEZIONE N. : 29
 QT. PROGETTO: 174,160
 DIST. PROG. : 348,487
 DIST. PREC. : 2,700
 DIST. SUCC. : 26,513



SCAVI E BONIFICHE	
STERRO	2,847 m ³
SOVRASTRUTTURA STRADALE	
CASSONETTO	5,000 m

SEZIONE N. : 30
 QT. PROGETTO: 172,326
 DIST. PROG. : 375,000
 DIST. PREC. : 26,513
 DIST. SUCC. : 21,512

SCALA 1:200

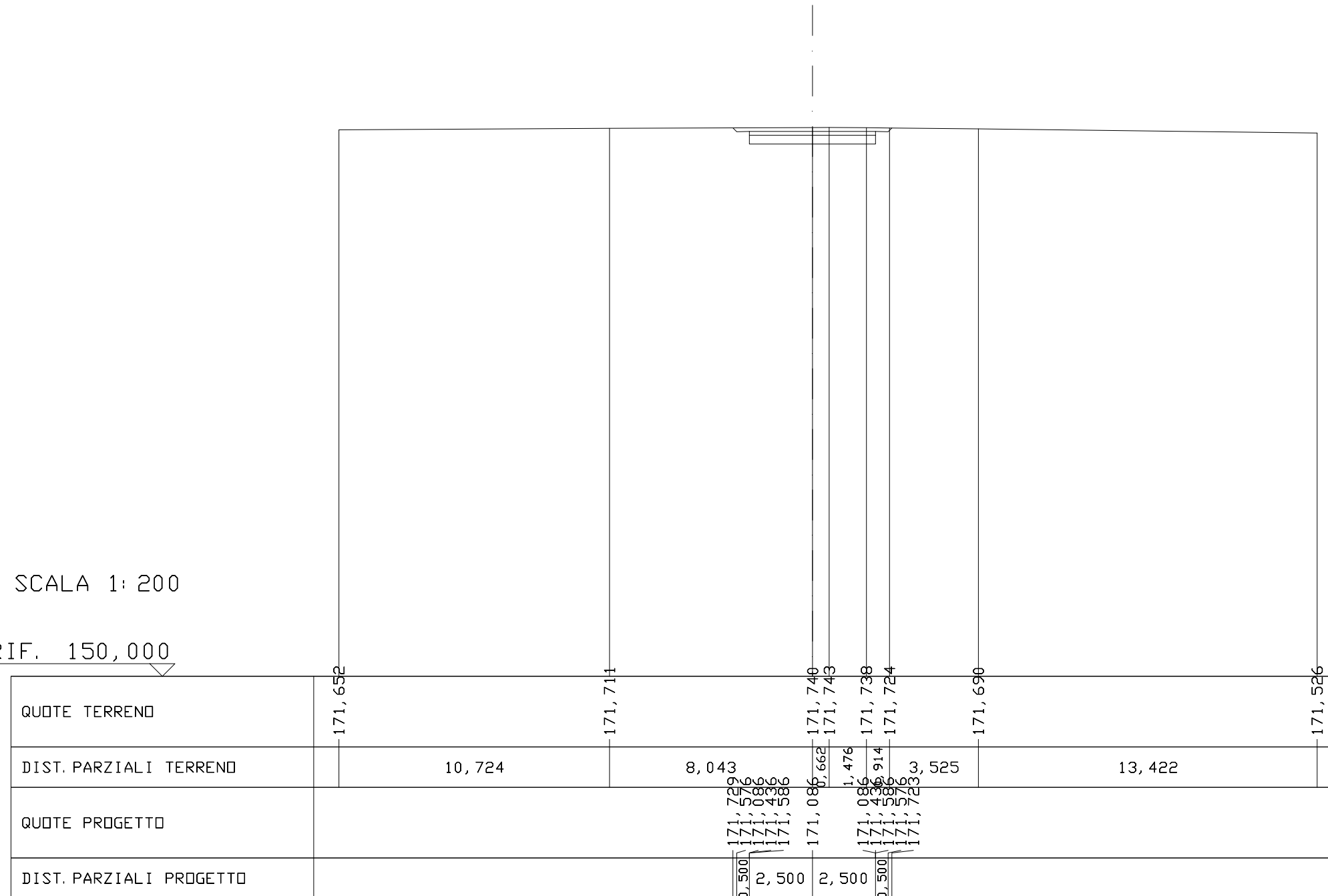
QT. RIF. 151,000

QUOTE TERRENO	172,521	172,399	172,378	172,374	172,376	172,370	172,275	172,216
DIST. PARZIALI TERRENO		16,351	2,500	2,500	2,500	10,838	6,250	
QUOTE PROGETTO		172,403	172,316	171,826	172,326	171,826	172,312	172,369
DIST. PARZIALI PROGETTO		0,500	2,500	2,500	0,500			

SCAVI E BONIFICHE	
STERRO	3,427 m ³
SOVRASTRUTTURA STRADALE	
CASSONETTO	5,000 m

SEZIONE N. : 31
 QT. PROGETTO: 171,586
 DIST. PROG. : 396,512
 DIST. PREC. : 21,512
 DIST. SUCC. : 3,488

SCALA 1:200
 QT. RIF. 150,000



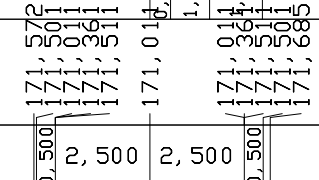
SCAVI E BONIFICHE	
STERRO	3,094 m ³
SOVRASTRUTTURA STRADALE	
CASSONETTO	5,000 m

SEZIONE N. : 32
 QT. PROGETTO: 171,511
 DIST. PROG. : 400,000
 DIST. PREC. : 3,488
 DIST. SUCC. : 25,000

SCALA 1:200

QT. RIF. 150,000

QUOTE TERRENO	171,494	171,542	171,592	171,595	171,627	171,688	171,506	171,443
DIST. PARZIALI TERRENO		11,075	7,657	0,545	1,036	1,398	11,460	5,561
QUOTE PROGETTO			171,010	171,361	171,511	171,011	171,361	171,511
DIST. PARZIALI PROGETTO			0,500	2,500	2,500	0,500		



SCAVI E BONIFICHE	
STERRO	2,441 m ³
RILEVATI	
RILEVATO	0,092 m ³
SOVRASTRUTTURA STRADALE	
CASSONETTO	5,000 m

SEZIONE N. : 33
 QT. PROGETTO: 170,973
 DIST. PROG. : 425,000
 DIST. PREC. : 25,000
 DIST. SUCC. : 18,940

SCALA 1:200

QT. RIF. 150,000

QUOTE TERRENO	170,953		170,982	170,990	170,992	170,934	170,792	170,531
DIST. PARZIALI TERRENO		16,731						16,823
QUOTE PROGETTO			170,980	170,473	170,600	170,473	170,883	
DIST. PARZIALI PROGETTO			0,500	2,500	2,500	0,500		

SCAVI E BONIFICHE	
STERRO	1,844 m ³
RILEVATI	
RILEVATO	0,170 m ³
SOVRASTRUTTURA STRADALE	
CASSONETTO	5,000 m

SEZIONE N. : 37
 QT. PROGETTO: 170,434
 DIST. PROG. : 450,000
 DIST. PREC. : 5,627
 DIST. SUCC. : 25,000

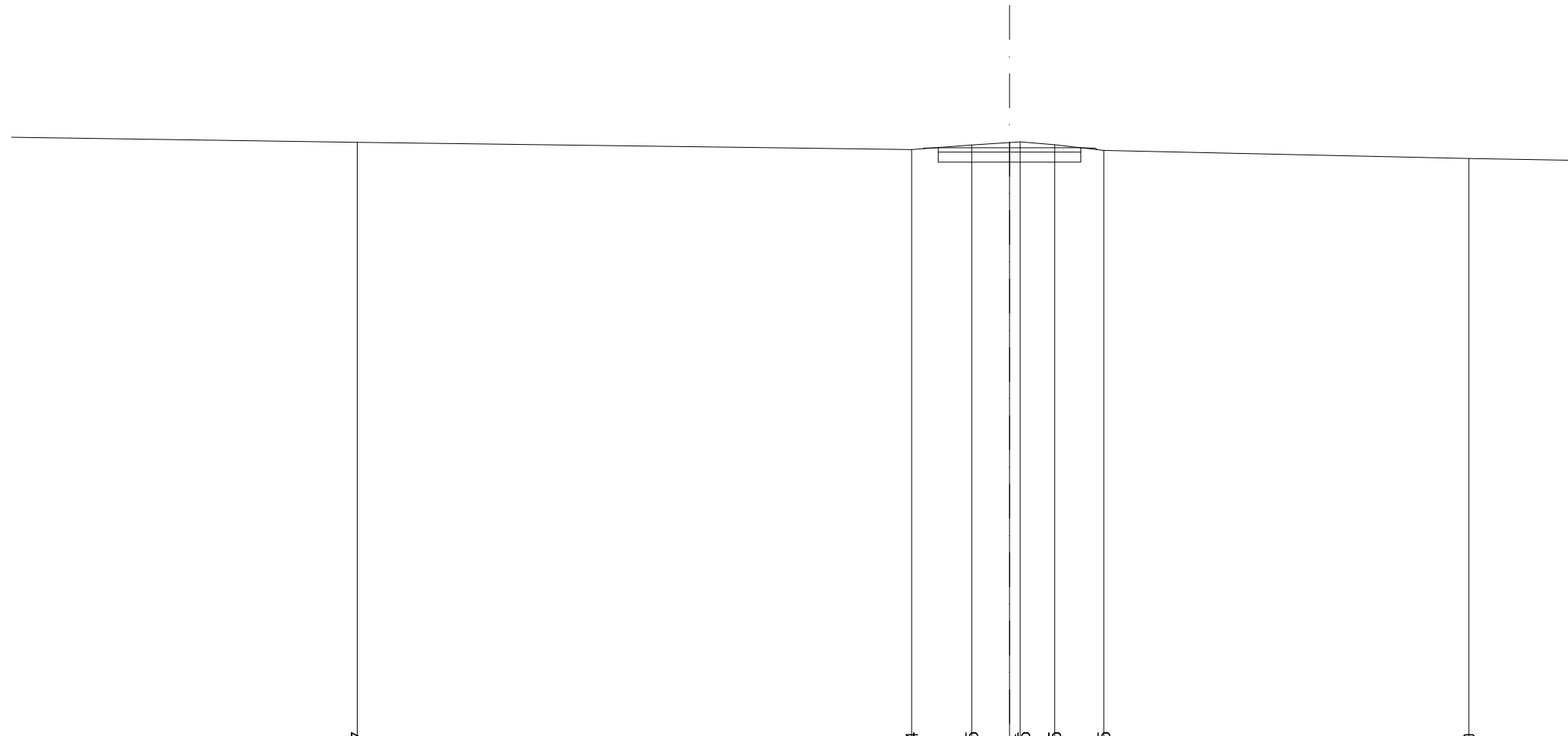
SCALA 1: 200

QT. RIF. 149,000

QUOTE TERRENO	170,685 170,661 170,661	170,642	170,469	170,398	170,324	170,320 170,236 170,206 170,205 170,382 170,311 170,284 170,233 170,143	170,124 170,108	170,109 170,085	170,107 170,110	170,054 170,052	169,974 169,966	169,995 169,982	169,930 169,920 169,913
DIST. PARZIALI TERRENO	1,860	6,209	2,448	3,937	4,158	1,899 1,899 1,717 1,080	1,146 0,699 1,486	1,669	1,720	1,765	2,012	3,227	
QUOTE PROGETTO					170,322 170,424 169,934 170,284 170,434	169,934 169,934 170,434 170,224							
DIST. PARZIALI PROGETTO					0,500 2,500	2,500							

SCAVI E BONIFICHE	
STERRO	3,073 m ³
RILEVATI	
RILEVATO	0,016 m ³
SOVRASTRUTTURA STRADALE	
CASSONETTO	5,000 m

SEZIONE N. : 38
 QT. PROGETTO: 169,896
 DIST. PROG. : 475,000
 DIST. PREC. : 25,000
 DIST. SUCC. : 22,384



SCALA 1:200

QT. RIF. 149,000

QUOTE TERRENO	170,087		169,834		169,995	170,081	170,105	170,005	169,805	169,520	169,454
DIST. PARZIALI TERRENO		19,444		0,500	2,500	2,500	0,500		12,801	3,891	
QUOTE PROGETTO			169,864	169,886	169,396	169,746	169,896	169,832			
DIST. PARZIALI PROGETTO			0,500	2,500	2,500	0,500					

SCAVI E BONIFICHE	
STERRO	2,463 m ³
RILEVATI	
RILEVATO	0,077 m ³
SOVRASTRUTTURA STRADALE	
CASSONETTO	5,000 m

SEZIONE N. : 40
 QT. PROGETTO: 169,364
 DIST. PROG. : 500,000
 DIST. PREC. : 2,616
 DIST. SUCC. : 25,000

SCALA 1: 200

QT. RIF. 148,000

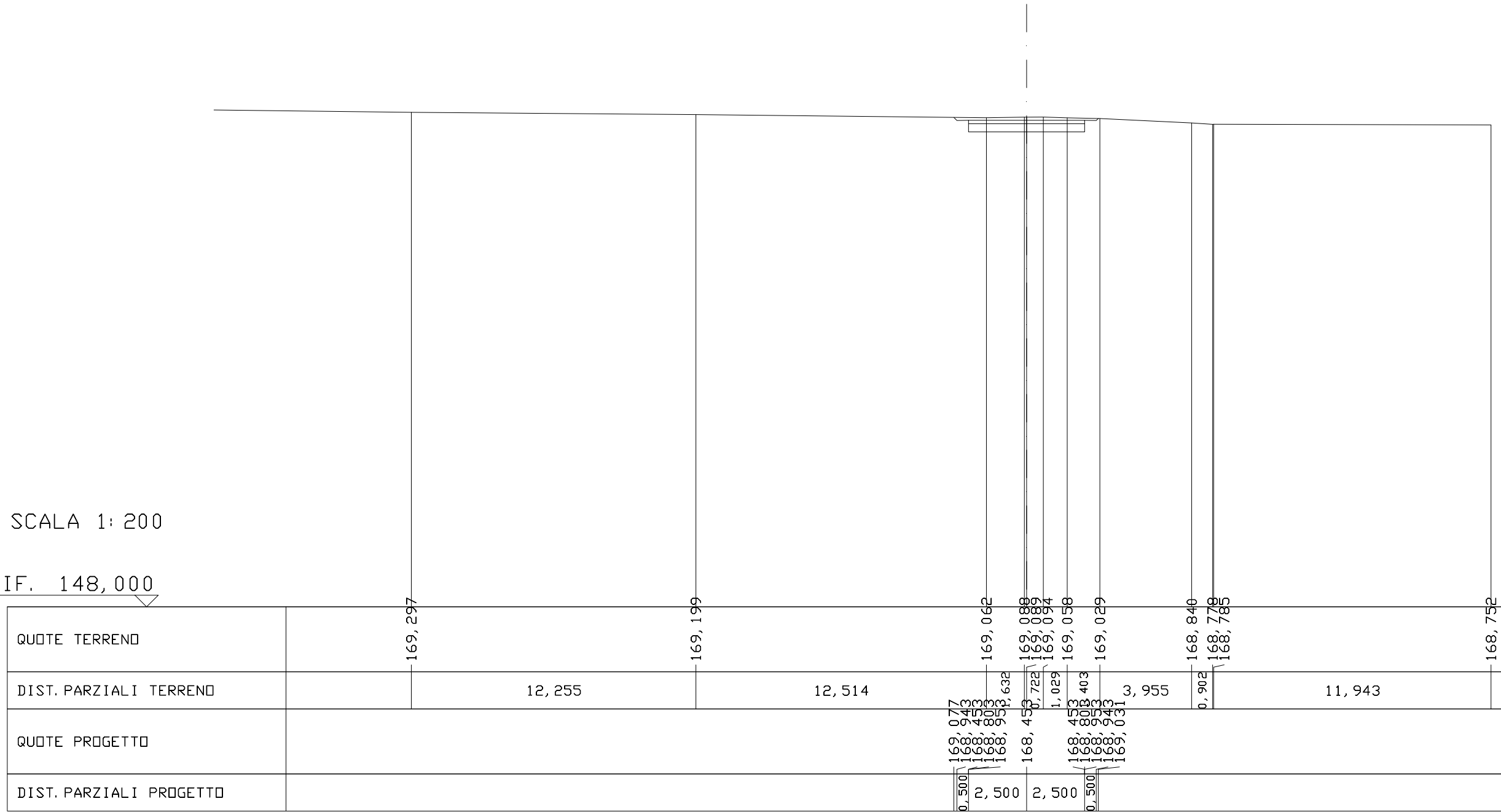
QUOTE TERRENO	169,647 169,808 169,607 169,606 169,602 169,604 169,627 169,625 169,602 169,606 169,631 169,630 169,567 169,559 169,545 169,509 169,512 169,505 169,360 169,370 169,447 169,454 169,469 169,449 169,422 169,294 169,267 169,295 169,241 169,262 169,292 169,599 169,447 169,281 169,237 169,223 169,244 169,332 169,367 169,181 169,232 169,169 169,078 169,100 169,105 169,068 169,029 169,016	1,674 0,690 2,418 2,549 1,256 2,336 2,397 2,293 2,184 2,147 2,034 1,409 1,908 2,806 3,533 864,665 217,993 168,864 1,013 864,481 217,993 217,993 169,245 1,826 1,624 1,257 1,479 1,525 1,471 2,093 2,367 2,182	0,500 2,500 2,500 0,500
DIST. PARZIALI TERRENO			
QUOTE PROGETTO			
DIST. PARZIALI PROGETTO			

SCAVI E BONIFICHE	
STERRO	3,219 m ³
SOVRASTRUTTURA STRADALE	
CASSONETTO	5,000 m

SEZIONE N. : 41
 QT. PROGETTO: 168,953
 DIST. PROG. : 525,000
 DIST. PREC. : 25,000
 DIST. SUCC. : 25,000

SCALA 1:200

QT. RIF. 148,000



QUOTE TERRENO	169,297	169,199	169,062	169,089	169,089	169,094	169,058	169,029	168,840	168,785	168,752
DIST. PARZIALI TERRENO		12,255	12,514	1,029	0,722	1,029	0,403	3,955	0,902	11,943	
QUOTE PROGETTO				168,453	168,453	168,453	168,453	168,453	168,453	168,453	
DIST. PARZIALI PROGETTO				0,500	2,500	2,500	0,500				

SCAVI E BONIFICHE	
STERRO	3,549 m ³
SOVRASTRUTTURA STRADALE	
CASSONETTO	6,465 m

SEZIONE N. : 46
 QT. PROGETTO: 167,840
 DIST. PROG. : 600,000
 DIST. PREC. : 15,921
 DIST. SUCC. : 11,542

SCALA 1:200

QT. RIF. 146,000

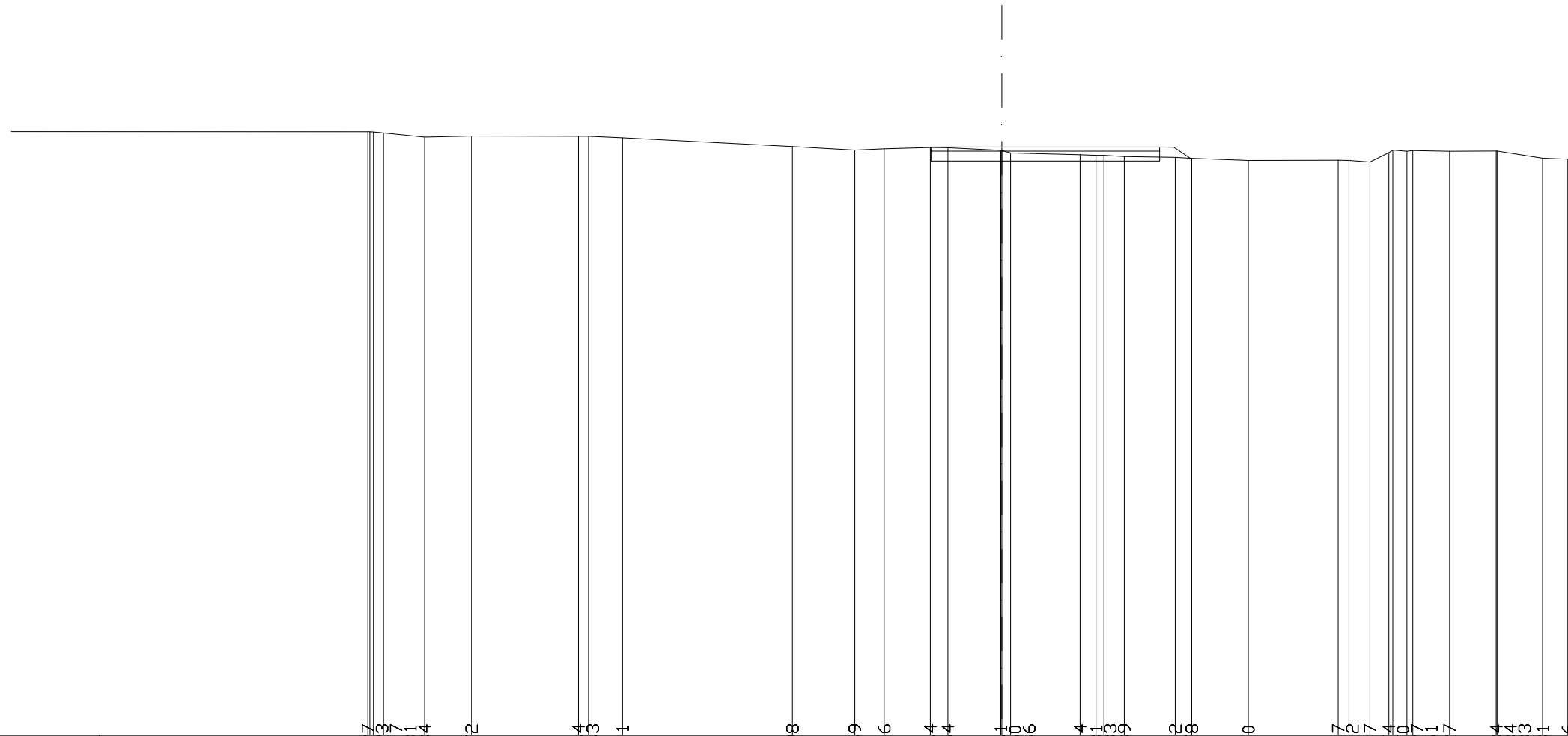
QUOTE TERREND	168,308	168,189	168,163	168,147	168,222	168,113	168,053	168,057	167,969	167,988	167,964	167,946	167,948	167,934	167,844	167,868	167,876	167,878	167,934	167,970	167,969	167,974	167,941	167,896	167,890	167,601	167,525	167,462	167,446
DIST. PARZIALI TERREND	2,475	1,632	1,802	1,349	0,522	1,329	1,463	1,950	1,853	0,690	1,531	0,500	167,830	167,840	1,272	1,945	0,656	167,840	167,830	167,840	167,830	1,426	1,023	0,887	5,916	1,661	2,075	1,320	167,446
QUOTE PROGETTO													167,340	167,340				167,340	167,340	167,340	167,340								
DIST. PARZIALI PROGETTO													0,500	2,500	3,965			0,500	0,500	0,500	0,500								

SCAVI E BONIFICHE	
STERRO	2,320 m ³
RILEVATI	
RILEVATO	0,291 m ³
SOVRASTRUTTURA STRADALE	
CASSONETTO	8,075 m

SEZIONE N. : 47
 QT. PROGETTO: 167,780
 DIST. PROG. : 611,542
 DIST. PREC. : 11,542
 DIST. SUCC. : 8,904

SCALA 1:200

QT. RIF. 147,000



QUOTE TERREND	168,327 168,323 168,317 168,291 168,134 168,172 168,164 168,163 168,111 167,798 167,669 167,716 167,764 167,754 167,691 167,650 167,566 167,504 167,481 167,483 167,439 167,412 167,378 167,300 167,307 167,302 167,247 167,574 167,670 167,627 167,651 167,627 167,634 167,634 167,633 167,381 167,346
DIST. PARZIALI TERREND	1,452 1,659 3,777 1,202 6,005 2,206 1,035 1,632 2,621 0,866 2,453 0,564 0,722 0,799 0,585 1,997 3,178 0,741 0,665 0,501 1,299 1,648 1,584 0,890
QUOTE PROGETTO	167,749 167,740 167,630 167,780 167,866 167,280 167,630 167,780 167,381 167,280 167,630 167,780 167,381
DIST. PARZIALI PROGETTO	0,500 2,500 5,575 0,500 0,583

SCAVI E BONIFICHE	
STERRO	2,964 m ³
RILEVATI	
RILEVATO	0,134 m ³
SOVRASTRUTTURA STRADALE	
CASSONETTO	8,003 m

SEZIONE N. : 48
 QT. PROGETTO: 167,733
 DIST. PROG. : 620,446
 DIST. PREC. : 8,904
 DIST. SUCC. : 0,010

SCALA 1:200

QT. RIF. 147,000

01 scarp
 Prog. 188,834 - Quota: 167,724

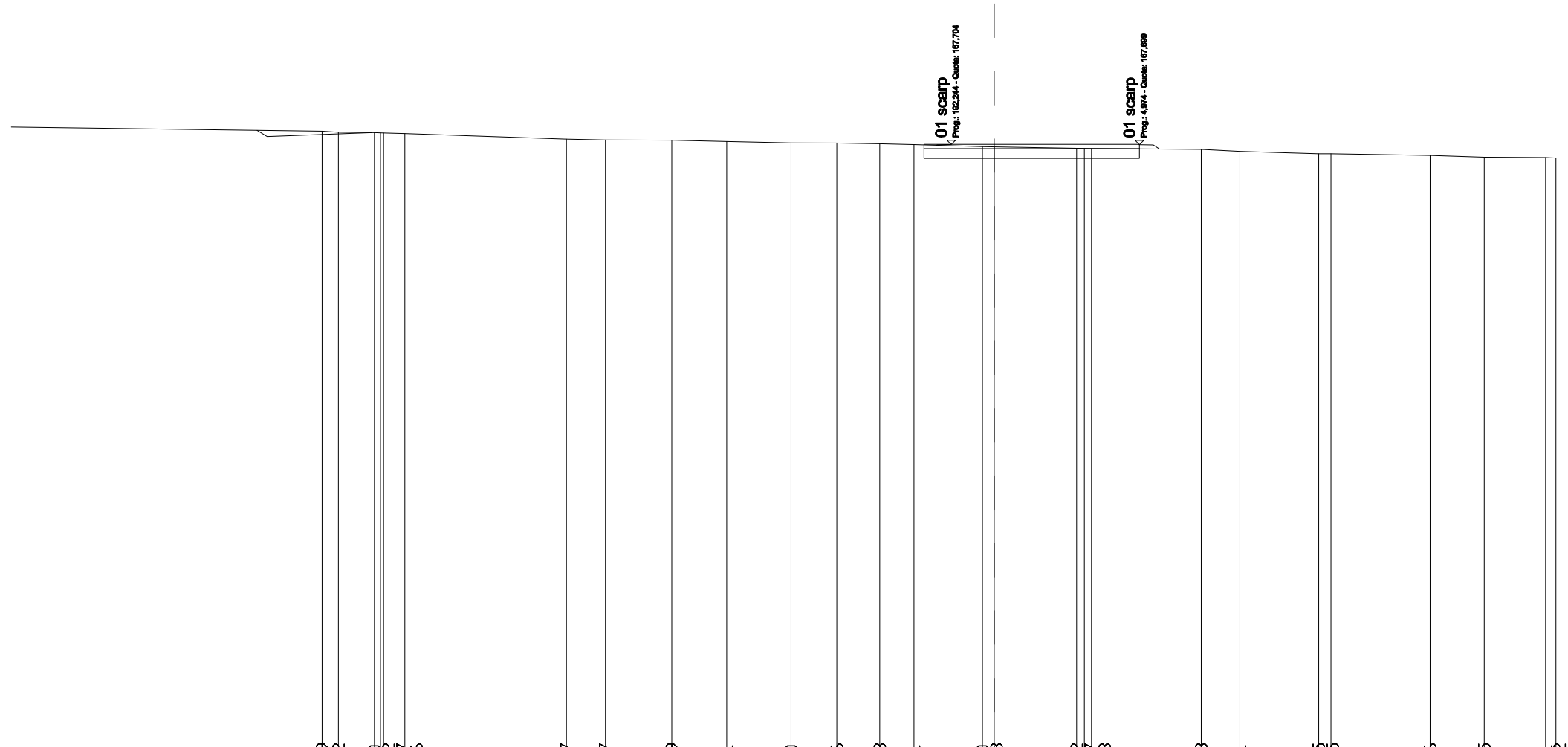
QUOTE TERREND	168,235 168,165 168,161 168,158 168,133	168,019	167,984	167,951	167,932 167,925 167,852 167,802 167,797 167,796	167,818	167,776	167,692 167,678 167,682	167,654 167,651	167,575	167,525	167,555 167,554	167,511	167,313	167,417 167,389	167,366	167,279	167,269 167,266
DIST. PARZIALI TERREND	0,524 0,529	3,377	1,905	2,728	1,774 0,691 2,504	1,332	3,097	1,952 1,162	2,234	1,952 1,162	2,234	1,395	2,797	0,770 1,107	2,288	2,149		
QUOTE PROGETTO								167,685 167,723 167,583 167,733	167,233			167,233 167,583 167,723 167,554						
DIST. PARZIALI PROGETTO								0,500 2,500	5,503			0,500						

SCAVI E BONIFICHE	
STERRO	3,033 m ³
SOVRASTRUTTURA STRADALE	
CASSONETTO	7,671 m

SEZIONE N. : 50
 QT. PROGETTO: 167,710
 DIST. PROG. : 625,000
 DIST. PREC. : 4,544
 DIST. SUCC. : 14,005

SCALA 1:200

QT. RIF. 146,000

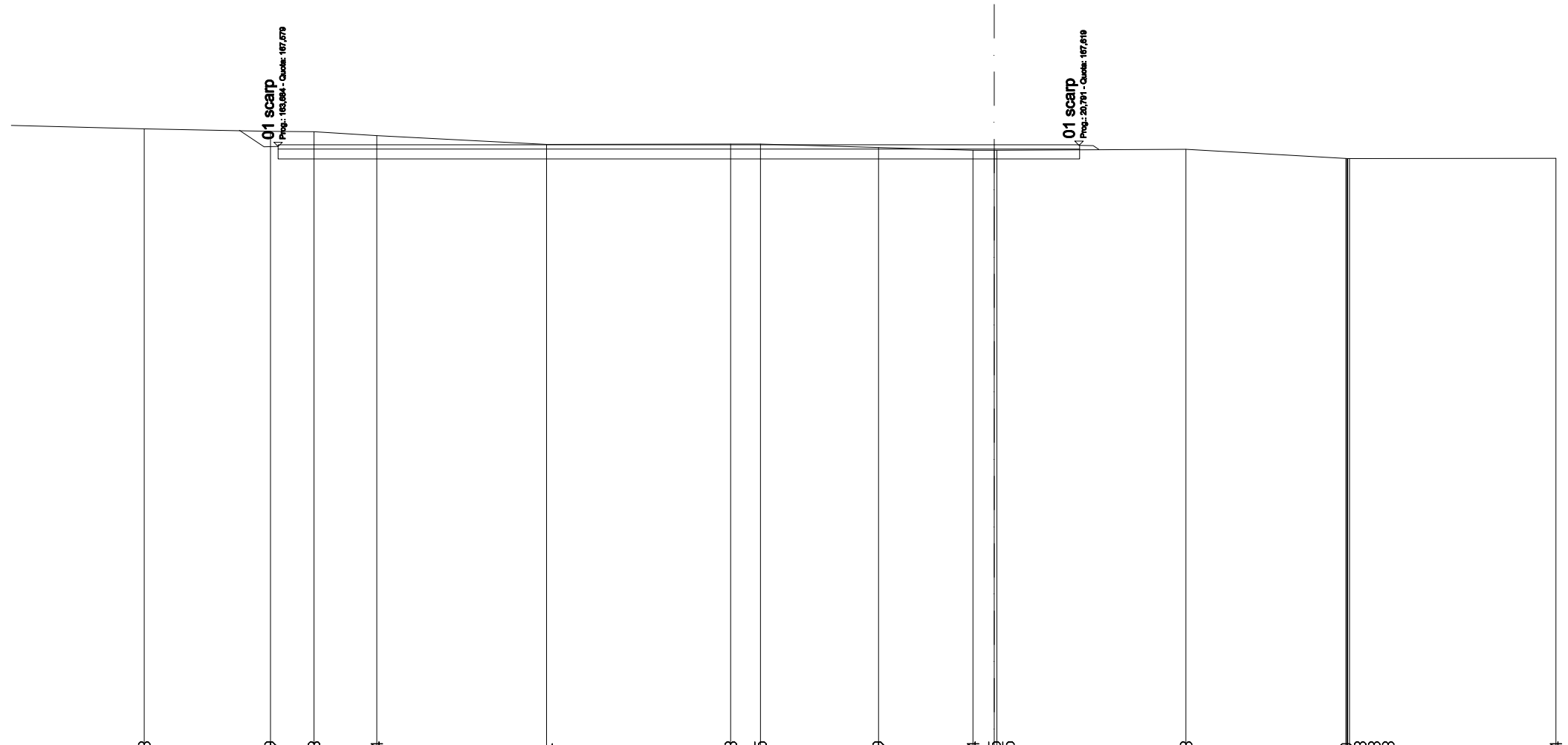


QUOTE TERRENO	168,179 168,142 168,130 168,122 168,117 168,096	167,897 167,867 167,859 167,811 167,760 167,756 167,733 167,701 167,630 167,623 167,572 167,567 167,563	167,533 167,461 167,375 167,375 167,316 167,255 167,241 167,222
DIST. PARZIALI TERRENO	0,583 1,280 0,758 5,751	1,388 2,365 1,956 2,292 1,629 1,528 1,220 2,437 2,934	3,909 1,375 2,809 3,533 1,924 2,185
QUOTE PROGETTO		167,210 167,560 167,210	167,560 167,210
DIST. PARZIALI PROGETTO		2,500 5,171	

SCAVI E BONIFICHE	
STERRO	15,616 m ³
SOVRASTRUTTURA STRADALE	
CASSONETTO	28,541 m

SEZIONE N. : 51
 QT. PROGETTO: 167,637
 DIST. PROG. : 639,005
 DIST. PREC. : 14,005
 DIST. SUCC. : 10,995

SCALA 1:200
 QT. RIF. 146,000

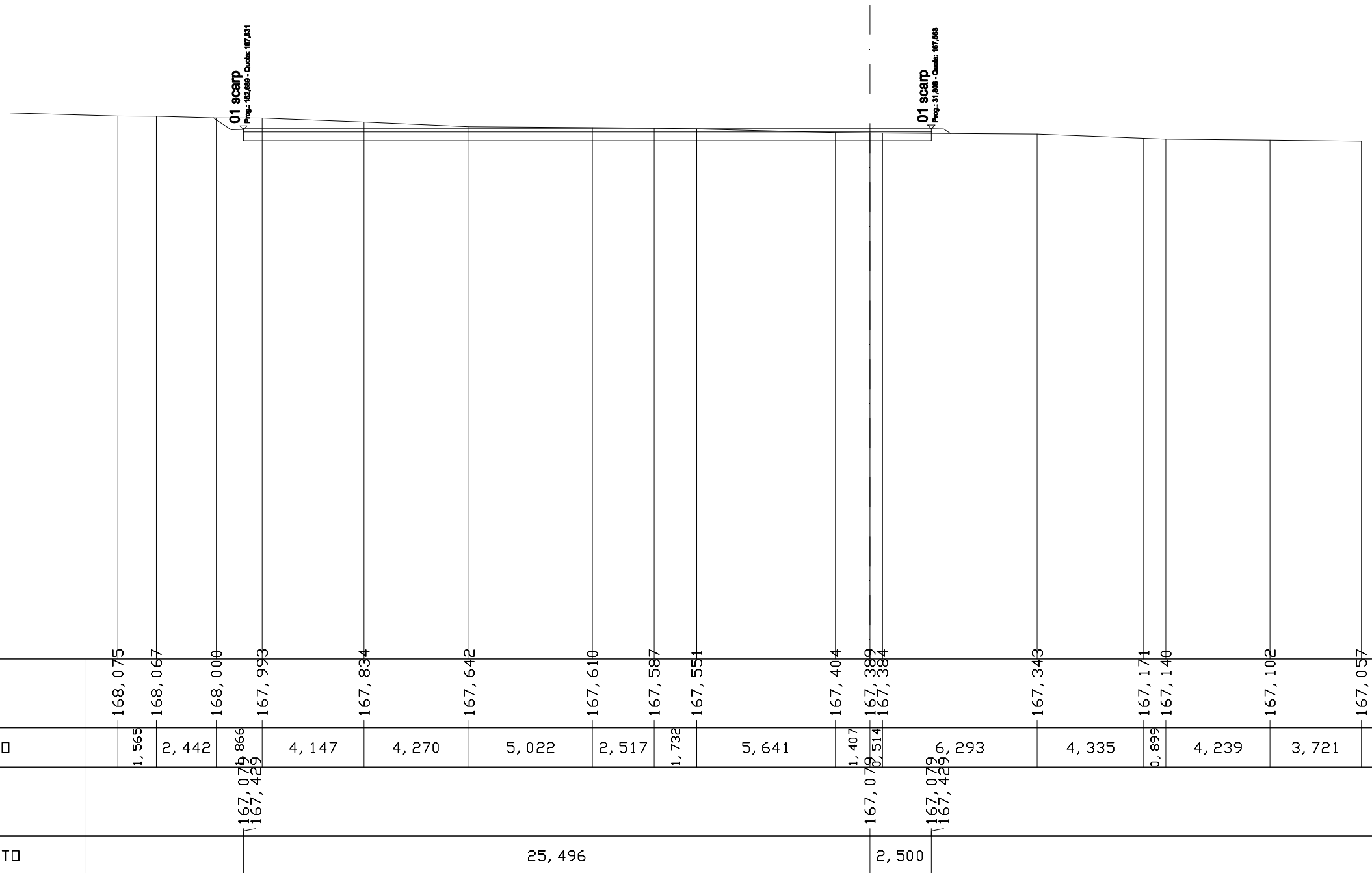


QUOTE TERRENO	168,208	168,119	168,103	167,964	167,651	167,663	167,665	167,539	167,444	167,445	167,445	167,478	167,150	167,148	167,148	167,154
DIST. PARZIALI TERRENO	4,496	2,236	6,047	6,555	1,059	4,207	3,363	0,756	6,729	5,698	7,349					
QUOTE PROGETTO		167,487	167,137						167,137	167,487						
DIST. PARZIALI PROGETTO					25,499				3,042							

SCAVI E BONIFICHE	
STERRO	15,303 m ³
SOVRASTRUTTURA STRADALE	
CASSONETTO	27,996 m

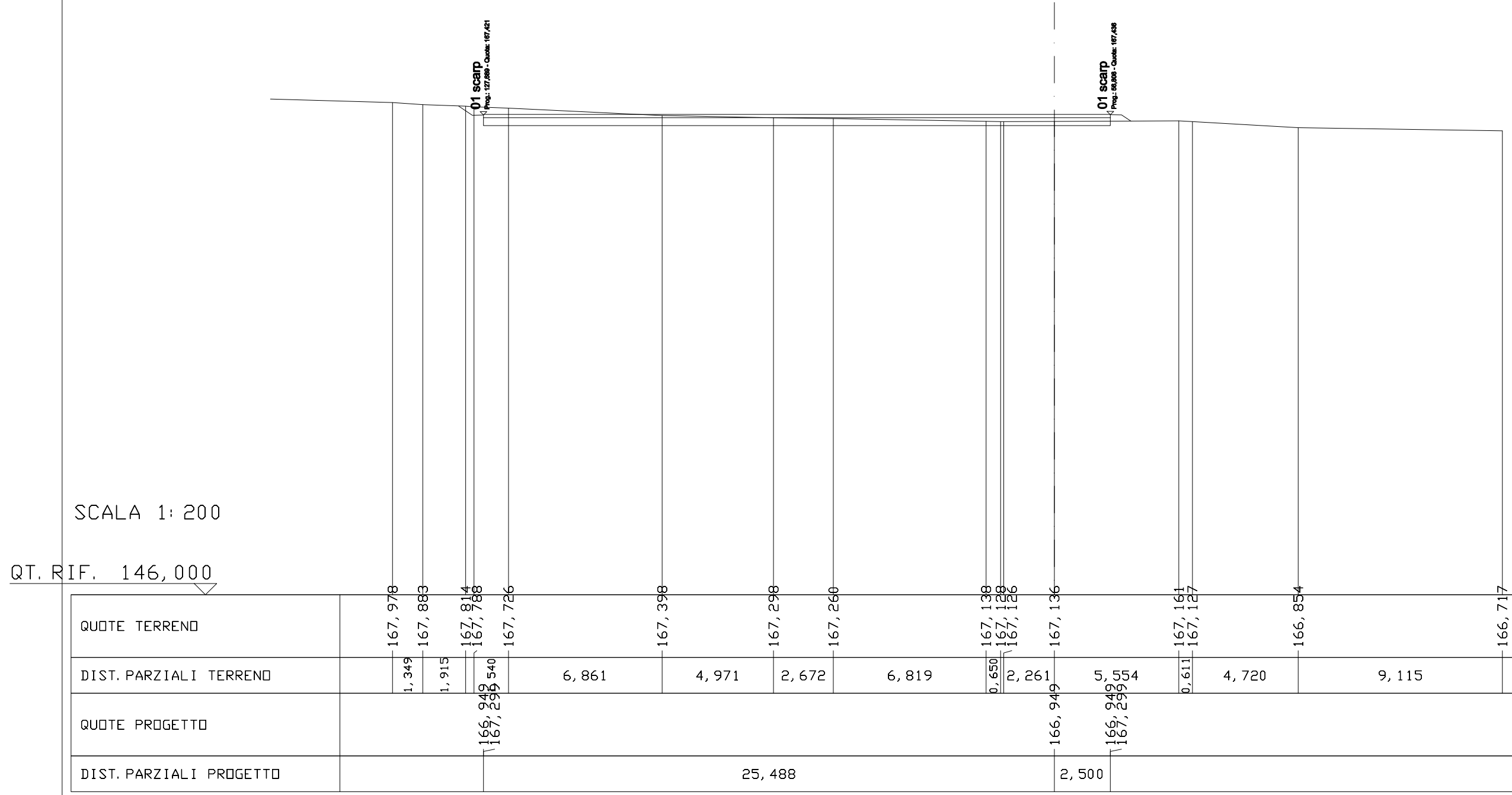
SEZIONE N. : 52
 QT. PROGETTO: 167,579
 DIST. PROG. : 650,000
 DIST. PREC. : 10,995
 DIST. SUCC. : 25,000

SCALA 1:200
 QT. RIF. 146,000



SCAVI E BONIFICHE	
STERRO	10,700 m ³
SOVRASTRUTTURA STRADALE	
CASSONETTO	27,988 m

SEZIONE N. : 53
 QT. PROGETTO: 167,449
 DIST. PROG. : 675,000
 DIST. PREC. : 25,000
 DIST. SUCC. : 21,450



SCAVI E BONIFICHE	
STERRO	22,918 m ³
SOVRASTRUTTURA STRADALE	
CASSONETTO	27,981 m

SEZIONE N. : 54
 QT. PROGETTO: 167,338
 DIST. PROG. : 696,450
 DIST. PREC. : 21,450

01 scarp
 Proj.: 167,228 - Quota: 167,228

01 scarp
 Proj.: 167,228 - Quota: 167,228

SCALA 1:200

QT. RIF. 146,000

QUOTE TERRENO	168,083	168,004	167,745	167,660	167,648	167,638	167,461	167,451	167,436	167,409	166,965	166,930	166,870	166,683
DIST. PARZIALI TERRENO	167,188	5,823	6,797	0,766	0,578	6,934	0,795	2,575	4,590	5,255	2,252	7,474		
QUOTE PROGETTO	166,838								166,838	167,188				
DIST. PARZIALI PROGETTO						25,481			2,500					