










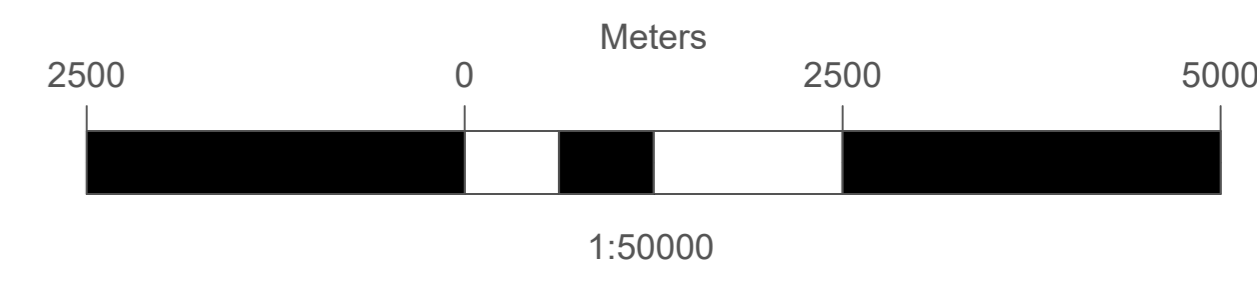




KEY MAP



LEGENDA

-  Aerogeneratori da dismettere
-  Aerogeneratori in progetto
-  Strade e piazzole da dismettere
-  Strade e piazzole in progetto
-  Area vasta (buffer 10 km)
-  Nodi
-  Corridoi lineari
-  Corridoi diffusi
-  Zone cuscinetto



00		2021.01.15		Prima emissione		N. Nativi		M. Testa		L. Laezza	
REV.	DATE	DESCRIPTION	PREPARED	CHECKED	APPROVED						
		PROJECT: INTEGRALE RICOSTRUZIONE DELL'IMPIANTO EOLICO DI SCLAFANI BAGNI									
		FILE NAME: GRE.EEC.D.73.ITW.1162905.009.00 - Carta della Rete Ecologica Siciliana									
Engineering & Construction EGP VALIDATION		CLASSIFICATION: PUBLIC		FORMAT: A0		SCALE: 1:50.000		PLOT SCALE: 1:1		SHEET: 1 di 1	
UTILIZATION SCOPE: BASIC DESIGN		TITLE: Carta della Rete Ecologica Siciliana									
VALIDATED BY: Incòlano		EGP CODE:									
VERIFIED BY: Magli		GROUP: Land		FUNCTION: D73		TYPE: ITW		ORDER: 116290500900		PLANT:	
COLLABORATORS:		GRE.EEC		D73		ITW		116290500900		PLANT:	