KEY MAP - Scala 1:20.000

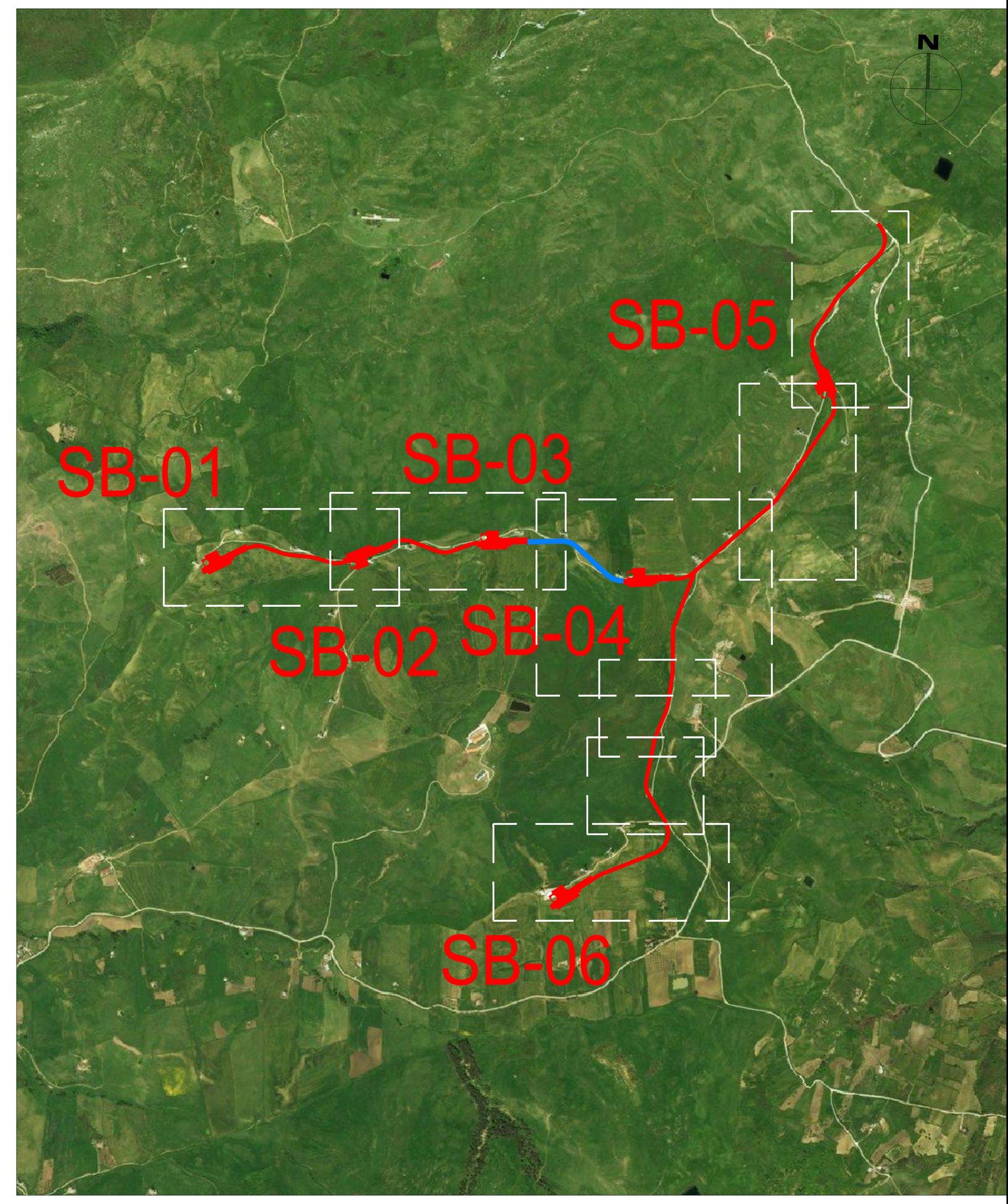

Tracciato - N
Sez. 34
Progr.: 2+100.00
Scala : 1:200
Q.Rif. : 870.00

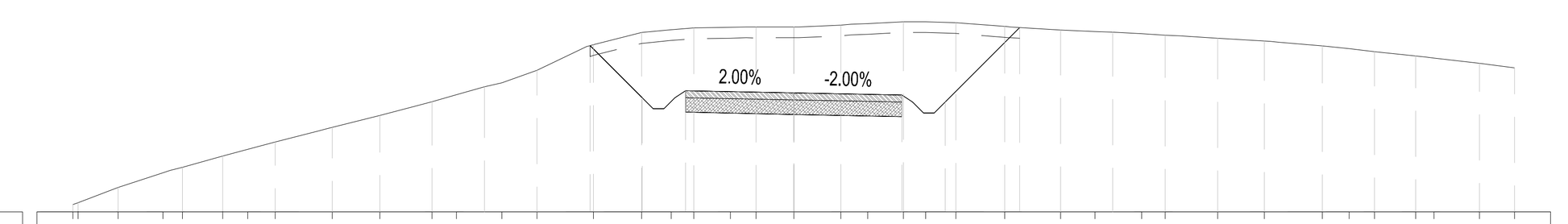

QUOTE TERRENO	870.20 870.25 870.67 871.08 871.24 871.55 871.73 871.94 872.34 872.67 873.05 873.25 873.58 873.93 874.64 874.98 875.05 875.10 875.12 875.13 875.13 875.18 875.22 875.27 875.28 875.25 875.14 875.05 875.00 874.94 874.90 874.82 874.74 874.60 874.52 874.44 874.32 874.27 874.12 874.00
PROGRESSIVE PROGETTO	-5.65 -4.20 -3.90 -3.60 -3.30 -3.00 0.00 3.00 3.30 3.60 3.90 4.20 6.27
QUOTE PROGETTO	874.61 873.16 872.86 872.86 873.16 873.36 873.30 873.24 873.04 872.74 872.74 873.04 875.11
DISTANZE PARZIALI PROGETTO	1.45 [illegible] 3.00 3.00 [illegible] 2.07

Tracciato - N
Sez. 38
Progr.: 2+300.00
Scala : 1:200
Q.Rif. : 860.00

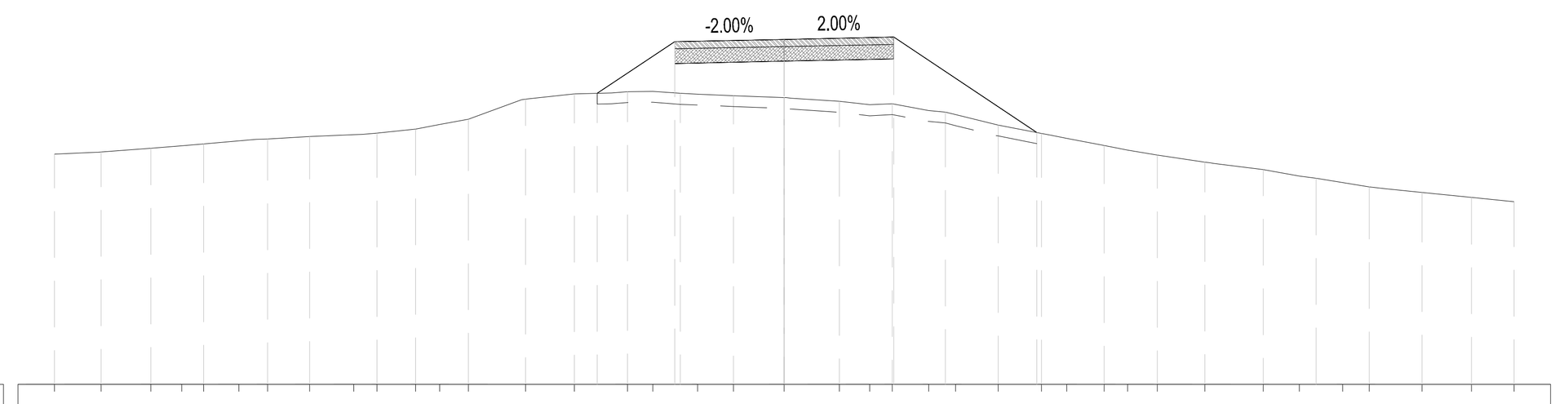

QUOTE TERRENO	866.30 866.36 866.47 866.53 866.58 866.67 866.72 866.79 866.84 866.88 866.99 867.12 867.26 867.81 867.96 868.02 868.02 867.95 867.91 867.85 867.75 867.66 867.69 867.50 867.39 867.10 866.87 866.74 866.54 866.41 866.28 866.09 865.88 865.70 865.52 865.41 865.25 865.12 865.00
PROGRESSIVE PROGETTO	-5.12 -3.00 0.00 3.00 6.92
QUOTE PROGETTO	867.97 869.39 869.45 869.51 866.90
DISTANZE PARZIALI PROGETTO	2.12 3.00 3.00 3.92

Tracciato - N
Sez. 35
Progr.: 2+150.00
Scala : 1:200
Q.Rif. : 870.00

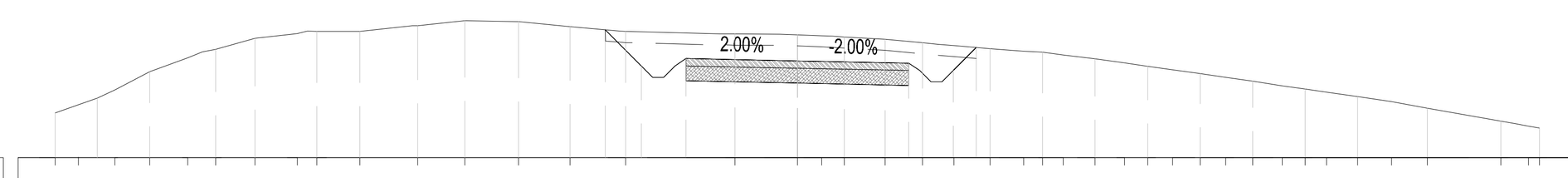

QUOTE TERRENO	871.20 871.43 871.82 872.31 872.69 872.91 873.21 873.34 873.40 873.39 873.55 873.69 873.66 873.52 873.40 873.33 873.30 873.28 873.25 873.19 873.09 873.02 872.93 872.86 872.83 872.76 872.66 872.55 872.46 872.37 872.26 872.16 872.06 871.94 871.84 871.76 871.64 871.51 871.33 870.98 870.85 870.80
PROGRESSIVE PROGETTO	-5.17 -4.20 -3.90 -3.60 -3.30 -3.00 3.00 3.30 3.60 3.90 4.20 4.82
QUOTE PROGETTO	873.44 872.46 872.16 872.16 872.46 872.66 872.60 872.54 872.34 872.04 872.04 872.34 872.97
DISTANZE PARZIALI PROGETTO	0.97 [illegible] 3.00 3.00 [illegible] 0.62

Tracciato - N
Sez. 39
Progr.: 2+350.00
Scala : 1:200
Q.Rif. : 860.00

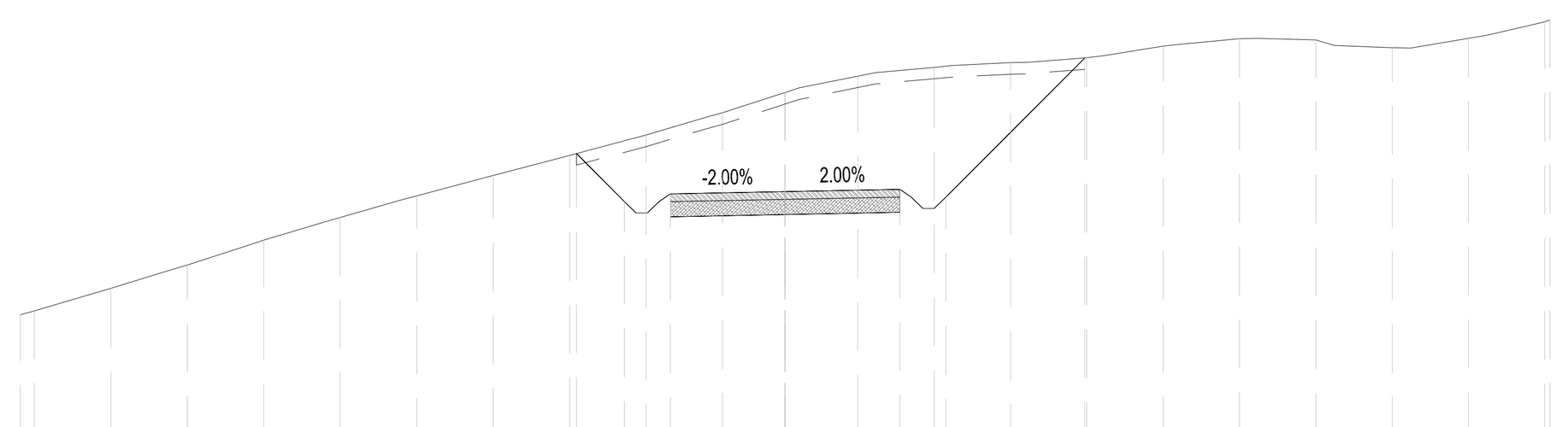

QUOTE TERRENO	863.04 863.14 863.73 864.35 864.99 865.59 866.16 866.69 867.22 867.75 868.33 868.86 869.29 869.52 869.64 869.77 870.07 870.27 870.24 870.03 870.28 870.71 870.77
PROGRESSIVE PROGETTO	-5.46 -4.20 -3.90 -3.60 -3.30 -3.00 0.00 3.00 3.30 3.60 3.90 4.20 7.84
QUOTE PROGETTO	867.26 866.01 865.71 865.71 866.01 866.21 866.27 866.33 866.13 865.83 865.83 866.13 869.76
DISTANZE PARZIALI PROGETTO	1.26 [illegible] 3.00 3.00 [illegible] 3.64

Tracciato - N
Sez. 36
Progr.: 2+200.00
Scala : 1:200
Q.Rif. : 860.00

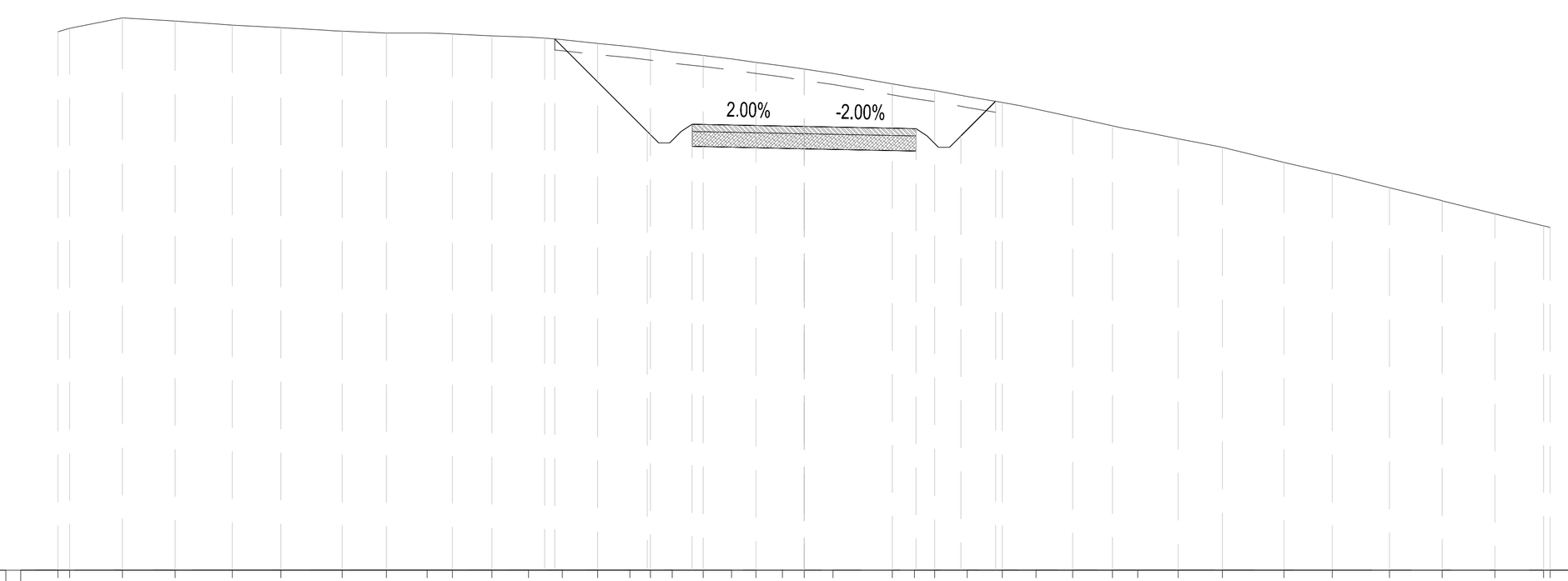

QUOTE TERRENO	874.45 874.54 874.82 874.74 874.62 874.55 874.46 874.41 874.41 874.39 874.34 874.30 874.23 874.13 874.05 873.98 873.90 873.81 873.72 873.62 873.53 873.44 873.33 873.05 872.95 872.87 872.71 872.55 872.37 872.16 871.92 871.79 871.57 871.34 870.94 870.64 870.26 869.91 869.55 869.24 869.19
PROGRESSIVE PROGETTO	-6.68 -4.20 -3.90 -3.60 -3.30 -3.00 0.00 3.00 3.30 3.60 3.90 4.20 5.13
QUOTE PROGETTO	874.25 871.77 871.47 871.47 871.77 871.97 871.91 871.85 871.65 871.35 871.35 871.65 872.58
DISTANZE PARZIALI PROGETTO	2.48 [illegible] 3.00 3.00 [illegible] 0.93

Tracciato - N
Sez. 40
Progr.: 2+400.00
Scala : 1:200
Q.Rif. : 855.00

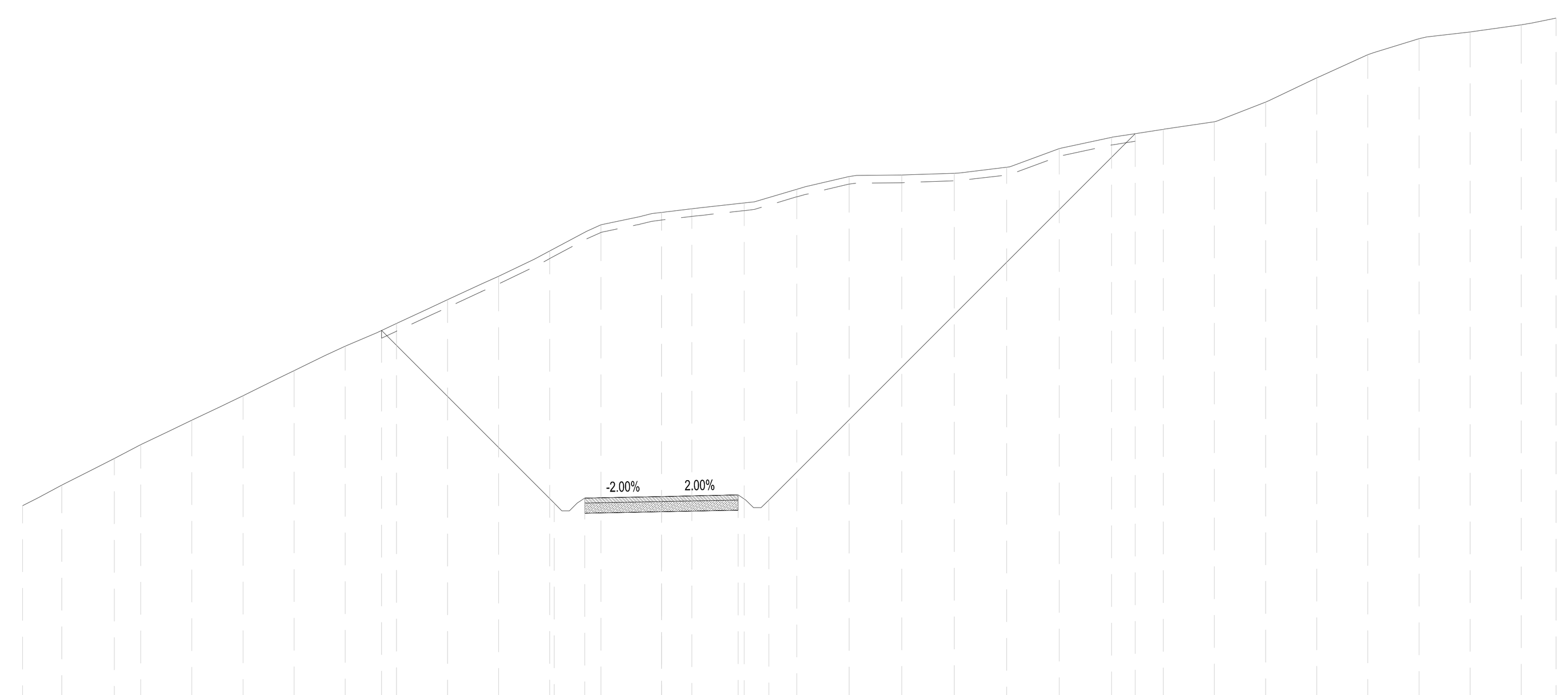

QUOTE TERRENO	862.72 863.03 863.52 864.07 864.57 865.10 865.59 866.07 866.57 867.02 867.58 868.01 868.58 868.96 869.49 869.85 870.45 870.78 871.40 871.70 872.37 872.69 873.46 873.71 874.02 874.20 874.34 874.57 875.10 875.60 875.66 875.73 875.96 876.69 877.13 877.25 877.44 877.74 878.51 879.46 880.36 880.99 881.26 881.54 881.80
PROGRESSIVE PROGETTO	-10.96 -4.20 -3.90 -3.60 -3.30 -3.00 0.00 3.00 3.30 3.60 3.90 4.20 18.53
QUOTE PROGETTO	869.58 862.82 862.52 862.52 862.82 863.02 863.08 863.14 862.94 862.64 862.64 862.94 877.28
DISTANZE PARZIALI PROGETTO	6.76 [illegible] 3.00 3.00 [illegible] 14.33

Tracciato - N
Sez. 37
Progr.: 2+250.00
Scala : 1:200
Q.Rif. : 860.00

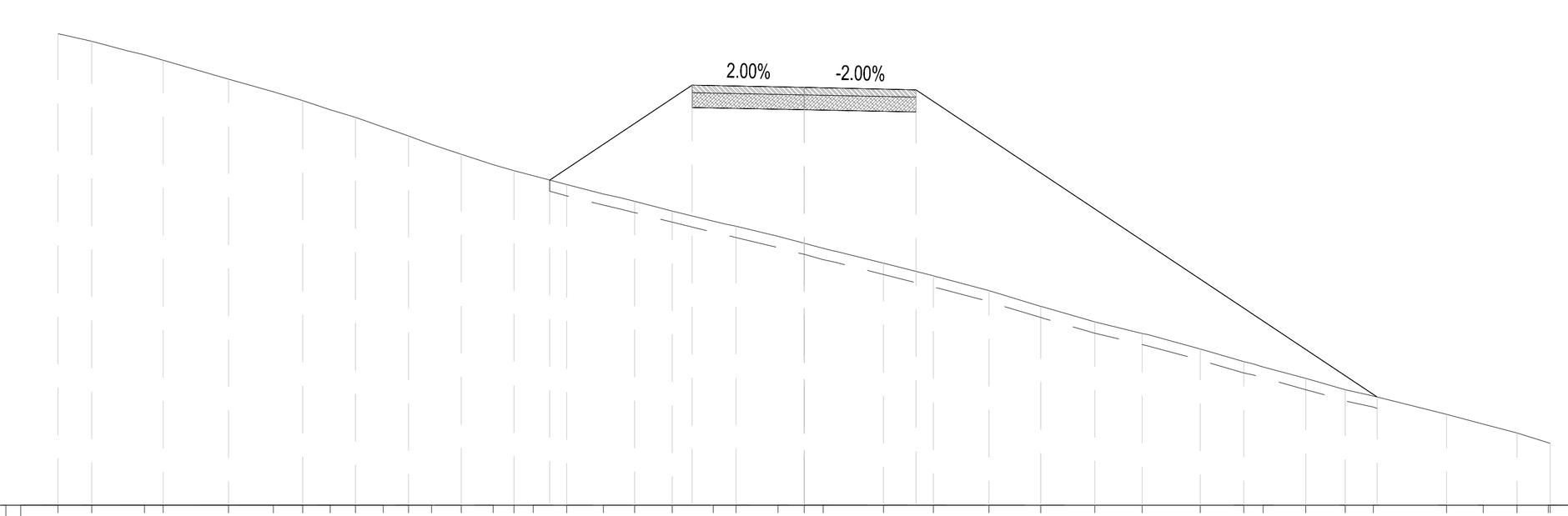

QUOTE TERRENO	872.65 872.44 872.09 871.94 871.44 871.09 870.85 870.61 870.41 870.14 869.91 869.68 869.42 869.14 868.98 868.84 868.60 868.35 868.15 867.90 867.62 867.49 867.22 867.03 866.89 866.49 866.16 865.76 865.34 864.92 864.61 864.19 863.85 863.71 863.41 863.10 862.93 862.44 862.18 861.94 861.68 861.66
PROGRESSIVE PROGETTO	-6.82 -3.00 0.00 3.00 15.37
QUOTE PROGETTO	868.72 871.27 871.21 871.15 862.91
DISTANZE PARZIALI PROGETTO	3.82 3.00 3.00 12.37

Tracciato - N
Sez. 41
Progr.: 2+450.00
Scala : 1:200
Q.Rif. : 850.00

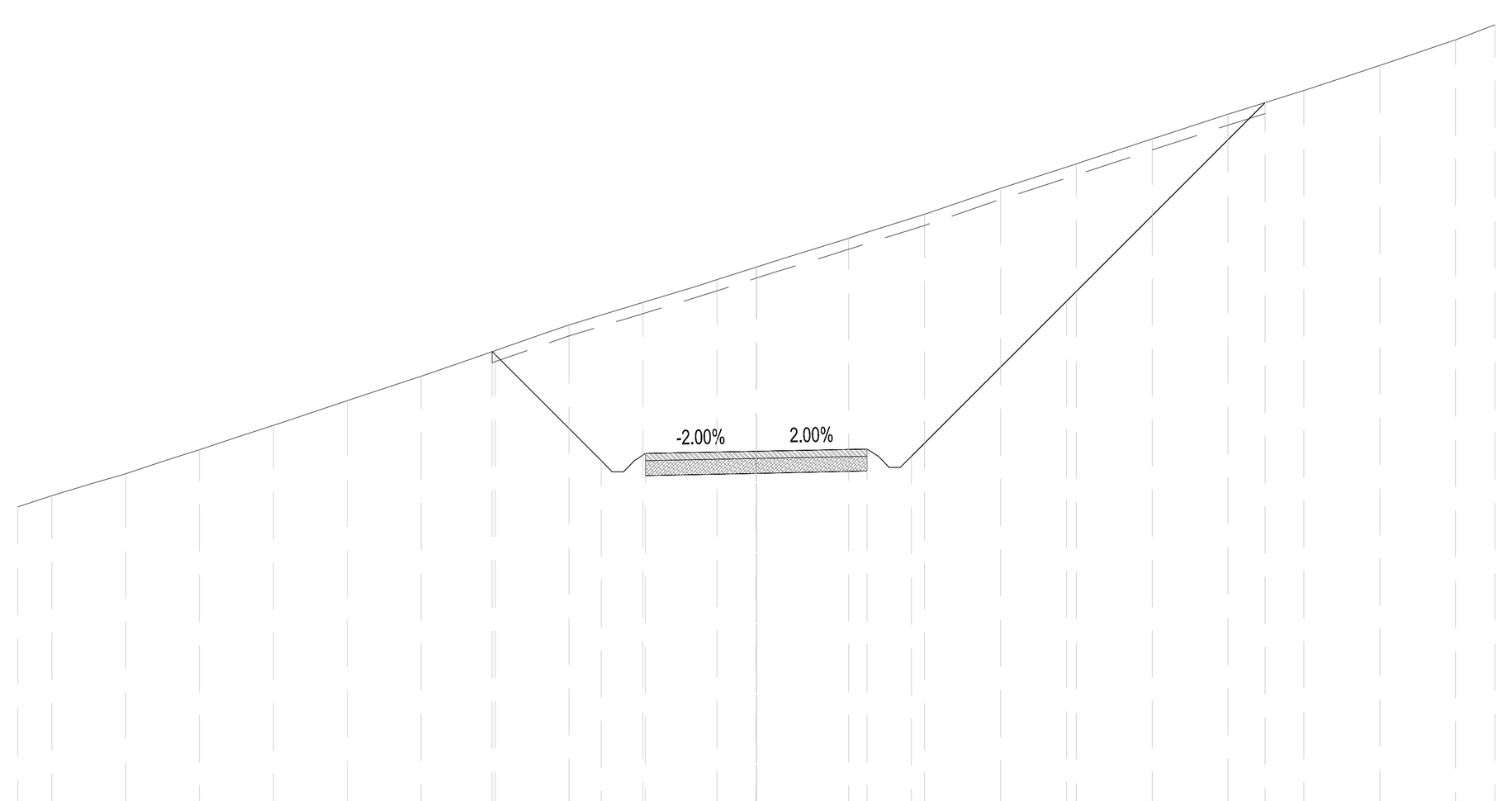

QUOTE TERRENO	858.40 858.70 859.01 859.29 859.65 859.94 860.32 860.60 861.00 861.27 861.69 861.93 862.38 862.63 863.10 863.32 863.75 863.93 864.37 864.55 864.89 865.18 865.67 866.32 867.02 867.69 868.36 869.03 869.67 870.34 871.04 871.45
PROGRESSIVE PROGETTO	-7.16 -4.20 -3.90 -3.60 -3.30 -3.00 0.00 3.00 3.30 3.60 3.90 4.20 8.40 13.78
QUOTE PROGETTO	862.60 859.64 859.34 859.34 859.64 859.84 859.90 859.96 859.76 859.46 859.46 859.76 863.96 869.34
DISTANZE PARZIALI PROGETTO	2.96 [illegible] 3.00 3.00 [illegible] 4.20 5.38

LAVAZZA LUCA
ORDINE DEGLI INGEGNERI
DELLA PROVINCIA DI
VARESE
Ingegnere
25.02.2021 15:53:48 UTC

REV.	DATE	DESCRIPTION	PREPARED	CHECKED	APPROVED
01	2021-02-05	Integrazione commenti	M. Terzi	N.Novati	L. Lavazza
00	2020-12-30	Prima emissione	M.Terzi	N.Novati	L.Lavazza

CONTRACTOR'S LOGO: Stantec

PROJECT: **INTEGRALE RICOSTRUZIONE DELL'IMPIANTO EOLICO DI SCLAFANI BAGNI**

FILE NAME: GRE.EEC.D.73.IT.W.11629.15.001.01 - Layout strade

CLASSIFICATION:	FORMAT:	SCALE:	PLOT SCALE:	SHEET:
PUBLIC	A0	1:200	1:1	14 di / of 22

enel Green Power
Engineering & Construction

UTILIZATION SCOPE: **BASIC DESIGN**

TITLE: **SB01, SB02, SB03, SB04, SB05 PISTA DI ACCESSO E PIAZZOLA Sezioni**

EGP VALIDATION

VALIDATED BY	Iaciofano
VERIFIED BY	Sabatino
COLLABORATORS	

EGP CODE

GROUP	FUNCTION	TYPE	ISSUER	COUNTRY	TEC.	PLANT	SYSTEM	PROGRESSIVE	REVISION
GRE	EEC	D	73	IT	W	11629	15	001	01

This document is property of Enel Green Power SpA. It is strictly forbidden to reproduce this document, in whole or in part, and to provide to others any related information without the previous written consent by Enel Green Power SpA.