Tracciato - N
Sez. 47
Progr.: 2+700.00
Scala : 1:200
Q.Rif. : 850.00

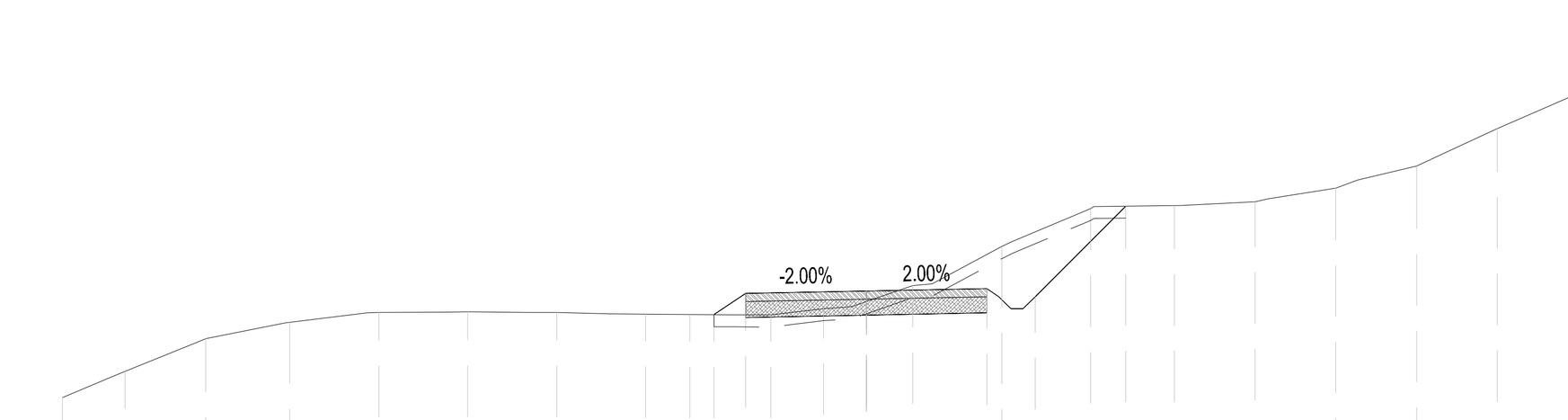

QUOTE TERRENO	851.81 852.46 853.28 853.51 853.68 853.93 853.94 853.93 853.92 853.89 853.89 853.88 853.87 853.86 854.02 854.19 854.59 855.56 856.51 856.57 856.58 856.68 857.01 857.22 857.57 857.91 858.50 858.91 859.37 859.87 860.22 860.35
PROGRESSIVE PROGETTO	-3.79 -3.00 0.00 3.00 3.30 3.60 3.90 4.20 6.45
QUOTE PROGETTO	853.87 854.40 854.46 854.52 854.32 854.02 854.02 854.32 856.57
DISTANZE PARZIALI PROGETTO	0.79 3.00 3.00 [illegible] 2.25

Tracciato - N
Sez. 50
Progr.: 2+850.00
Scala : 1:200
Q.Rif. : 850.00

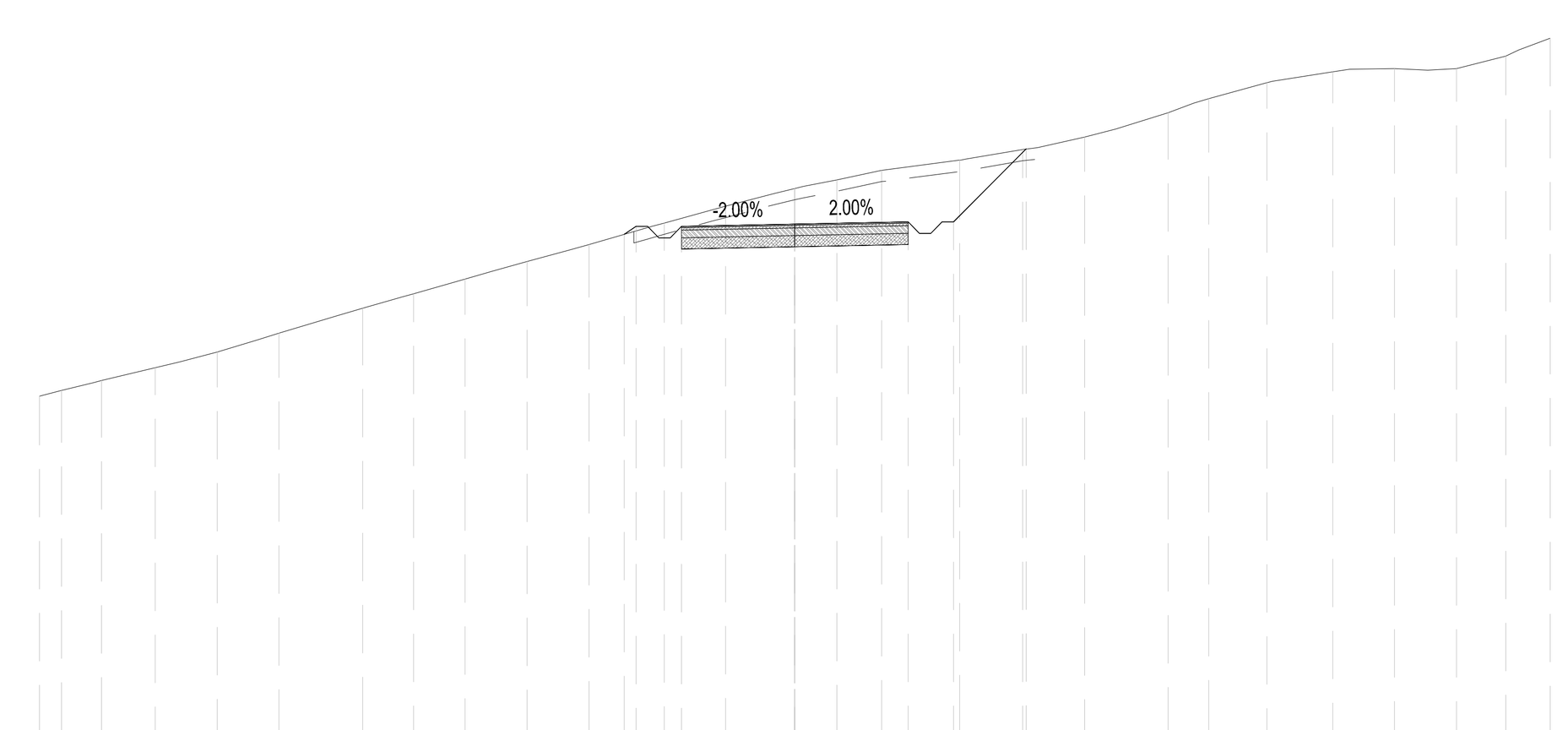

QUOTE TERRENO	858.94 859.09 859.36 859.70 859.85 860.11 860.43 860.61 861.11 861.27 861.66 862.04 862.25 862.51 862.82 862.96 863.53 863.97 864.32 864.44 864.67 864.92 865.19 865.48 865.80 866.02 866.45 866.70 867.24 867.53 867.62 867.58 867.62 867.94 868.42
PROGRESSIVE PROGETTO	-4.52 -4.20 -3.90 -3.60 -3.30 -3.00 0.00 3.00 3.30 3.60 3.90 4.20 6.13
QUOTE PROGETTO	863.23 863.44 863.44 863.14 863.14 863.44 863.50 863.56 863.26 863.26 863.56 863.56 865.49
DISTANZE PARZIALI PROGETTO	[illegible] 3.00 3.00 [illegible] 1.93

Tracciato - N
Sez. 53
Progr.: 3+000.00
Scala : 1:200
Q.Rif. : 850.00

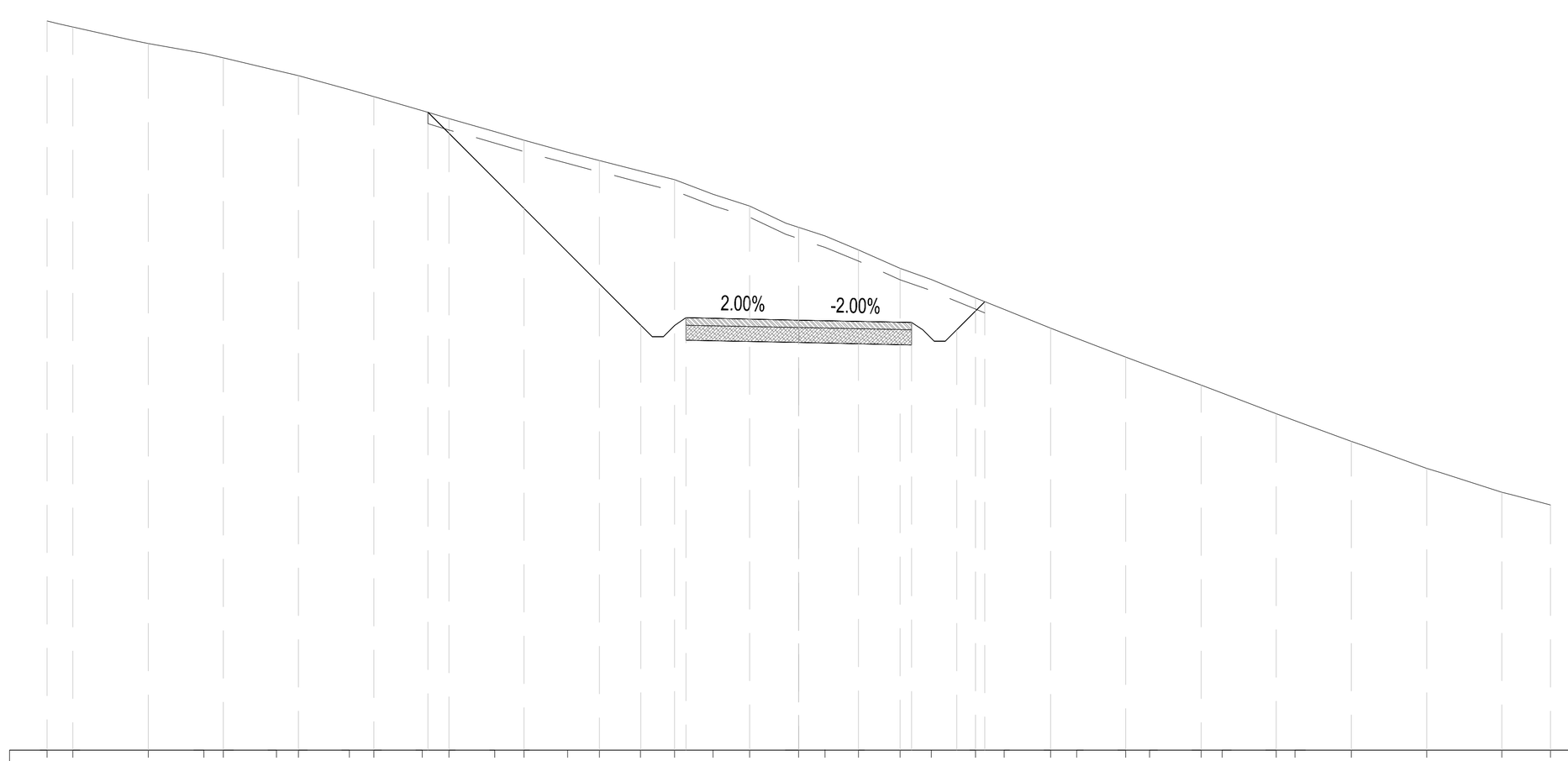

QUOTE TERRENO	869.41 869.25 868.81 868.55 868.43 868.09 867.95 867.58 867.39 867.02 866.81 866.46 866.23 865.92 865.69 865.41 865.18 864.79 864.48 863.91 863.68 863.32 862.82 862.53 862.04 861.73 861.23 860.96 860.46 860.23 859.72 859.51 858.96 858.76 858.22 857.50 856.87 856.53
PROGRESSIVE PROGETTO	-9.87 -4.20 -3.90 -3.60 -3.30 -3.00 0.00 3.00 3.30 3.60 3.90 4.20 4.95
QUOTE PROGETTO	866.98 861.31 861.01 861.01 861.31 861.51 861.45 861.39 861.19 860.89 860.89 861.19 861.94
DISTANZE PARZIALI PROGETTO	5.67 [illegible] 3.00 3.00 [illegible] 0.75

KEY MAP - Scala 1:20.000

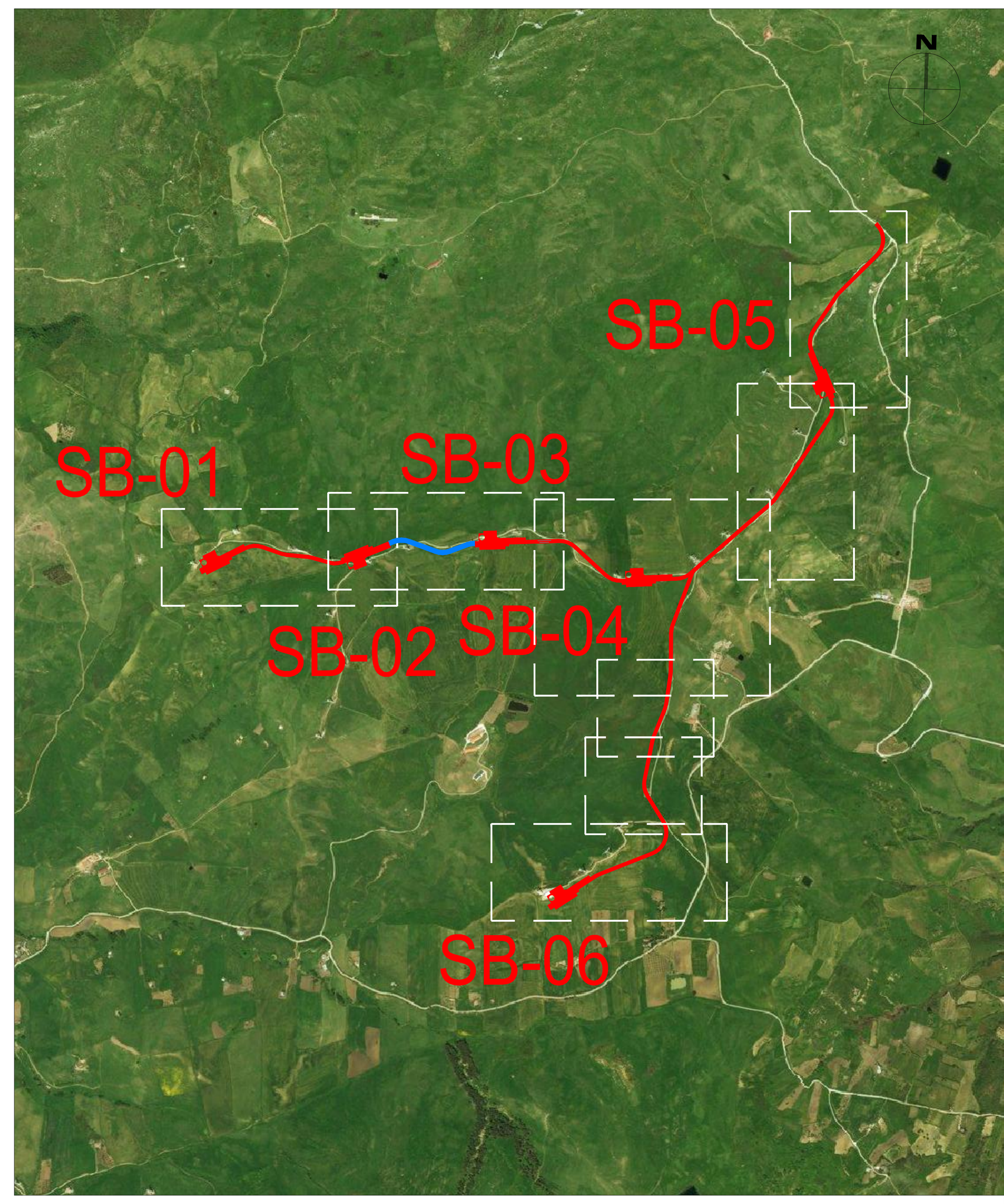

Tracciato - N
Sez. 48
Progr.: 2+750.00
Scala : 1:200
Q.Rif. : 850.00

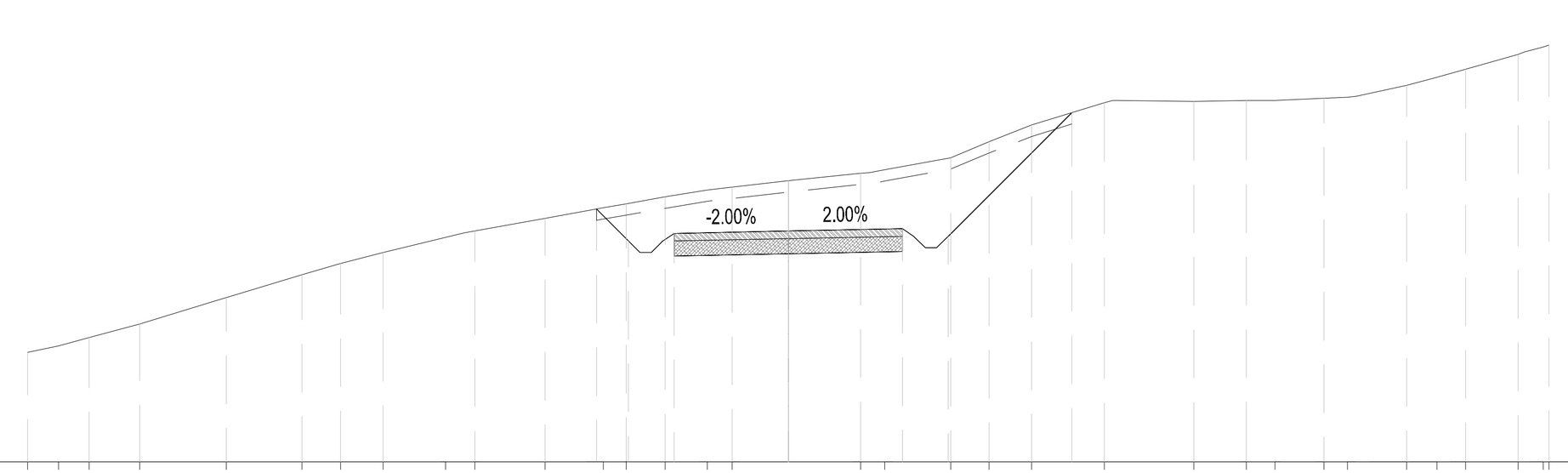

QUOTE TERRENO	852.87 853.05 853.27 853.62 854.32 854.92 855.21 855.50 855.90 856.07 856.40 856.68 856.78 856.96 857.15 857.22 857.39 857.59 857.68 857.99 858.41 858.85 859.44 859.47 859.50 859.50 859.56 [illegible] 860.10 860.32 860.71 860.91 860.95
PROGRESSIVE PROGETTO	-5.04 -4.20 -3.90 -3.60 -3.30 -3.00 0.00 3.00 3.30 3.60 3.90 4.20 7.45
QUOTE PROGETTO	856.65 855.81 855.51 855.51 855.81 856.01 856.07 856.13 855.93 855.63 855.63 855.93 859.18
DISTANZE PARZIALI PROGETTO	0.84 [illegible] 3.00 3.00 [illegible] 3.25

Tracciato - N
Sez. 51
Progr.: 2+900.00
Scala : 1:200
Q.Rif. : 860.00

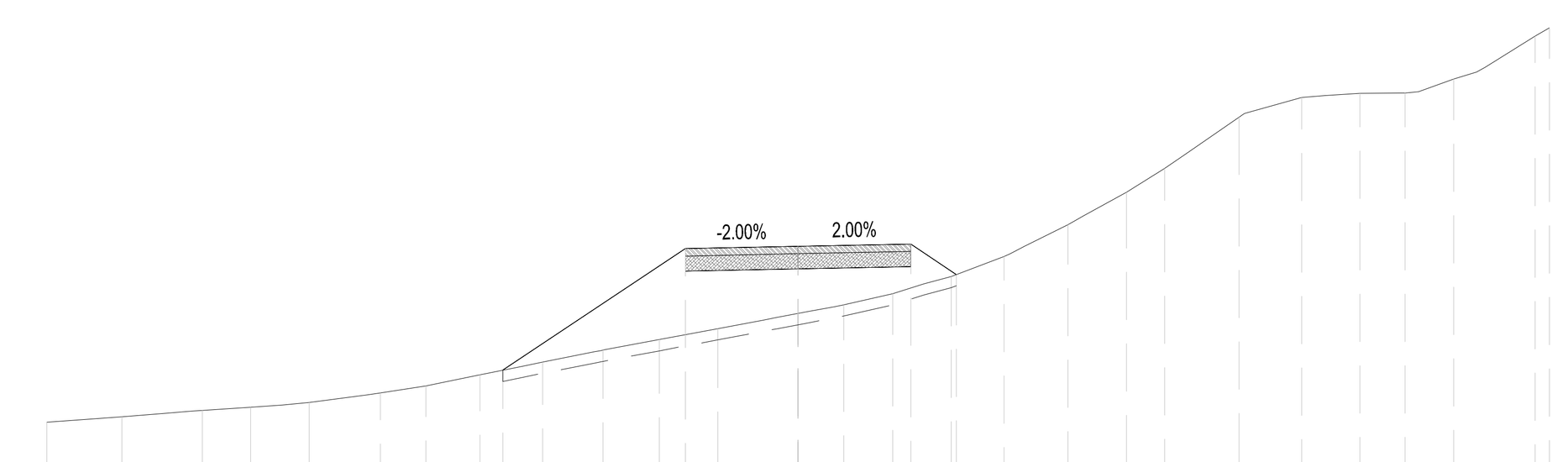

QUOTE TERRENO	861.30 861.40 861.45 861.54 861.61 861.70 861.76 861.83 862.08 862.36 862.56 862.80 862.91 863.22 863.50 863.62 863.79 864.09 864.20 864.38 864.73 864.99 865.18 865.72 865.99 866.56 867.42 868.06 868.42 869.42 869.95 870.00 870.06 870.07 870.44 870.62 871.58 871.80
PROGRESSIVE PROGETTO	-7.86 -3.00 3.00 4.22
QUOTE PROGETTO	862.69 865.93 865.99 866.05 865.24
DISTANZE PARZIALI PROGETTO	4.86 3.00 3.00 1.22

Tracciato - N
Sez. 54
Progr.: 3+030.00
Scala : 1:200
Q.Rif. : 850.00

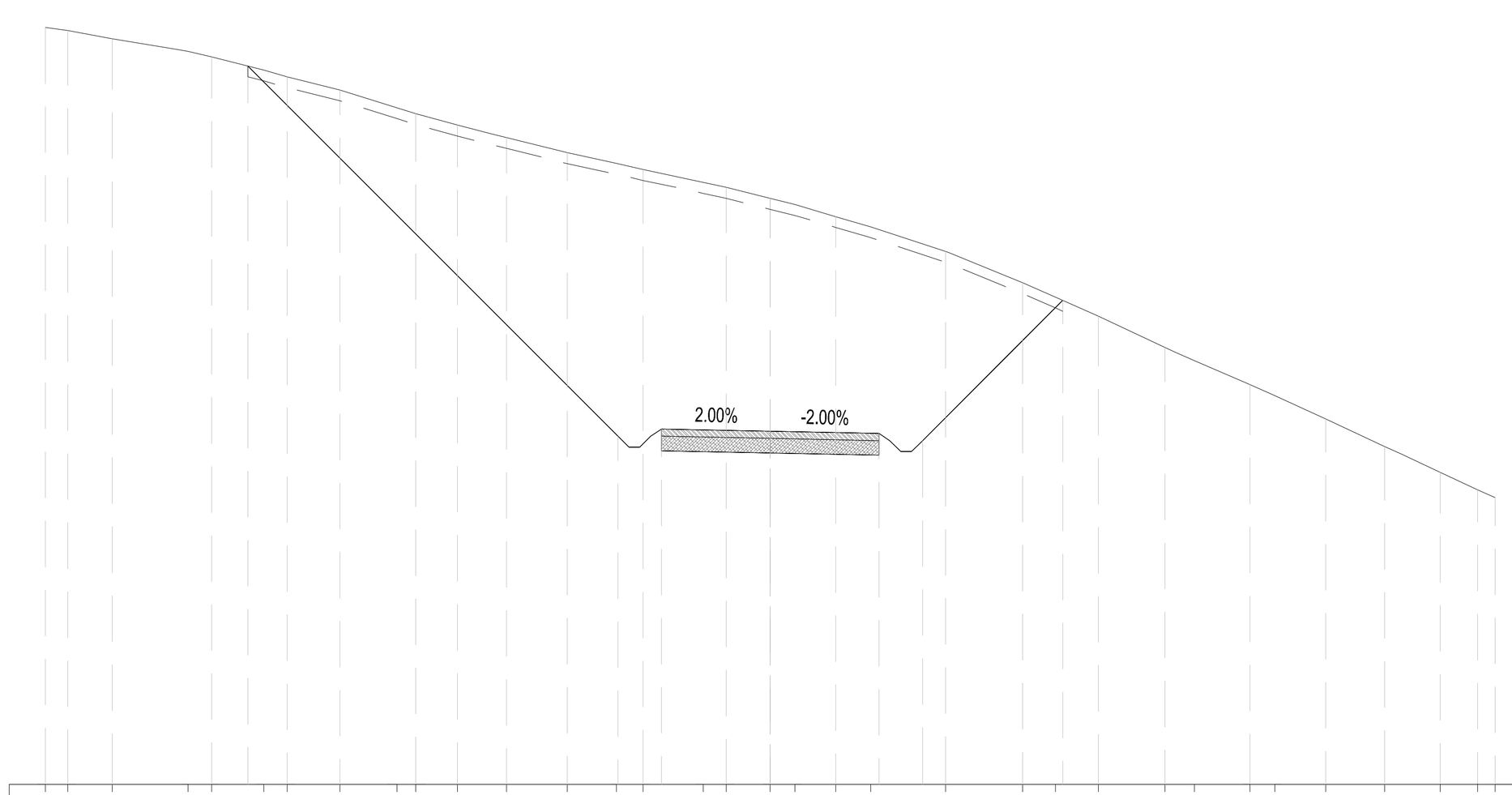

QUOTE TERRENO	870.89 870.80 870.57 870.23 870.07 869.71 869.53 869.16 868.67 868.50 868.19 867.85 867.43 867.13 866.97 866.61 866.47 866.17 866.00 865.66 865.39 864.71 863.85 863.45 862.92 862.06 861.70 861.03 860.73 860.09 859.32 858.61 858.12 857.92
PROGRESSIVE PROGETTO	-14.42 -4.20 -3.90 -3.60 -3.30 -3.00 0.00 3.00 3.30 3.60 3.90 4.20 8.07
QUOTE PROGETTO	869.82 859.61 859.31 859.31 859.61 859.81 859.75 859.69 859.49 859.19 859.19 859.49 863.36
DISTANZE PARZIALI PROGETTO	10.22 [illegible] 3.00 3.00 [illegible] 3.87

Tracciato - N
Sez. 49
Progr.: 2+800.00
Scala : 1:200
Q.Rif. : 850.00

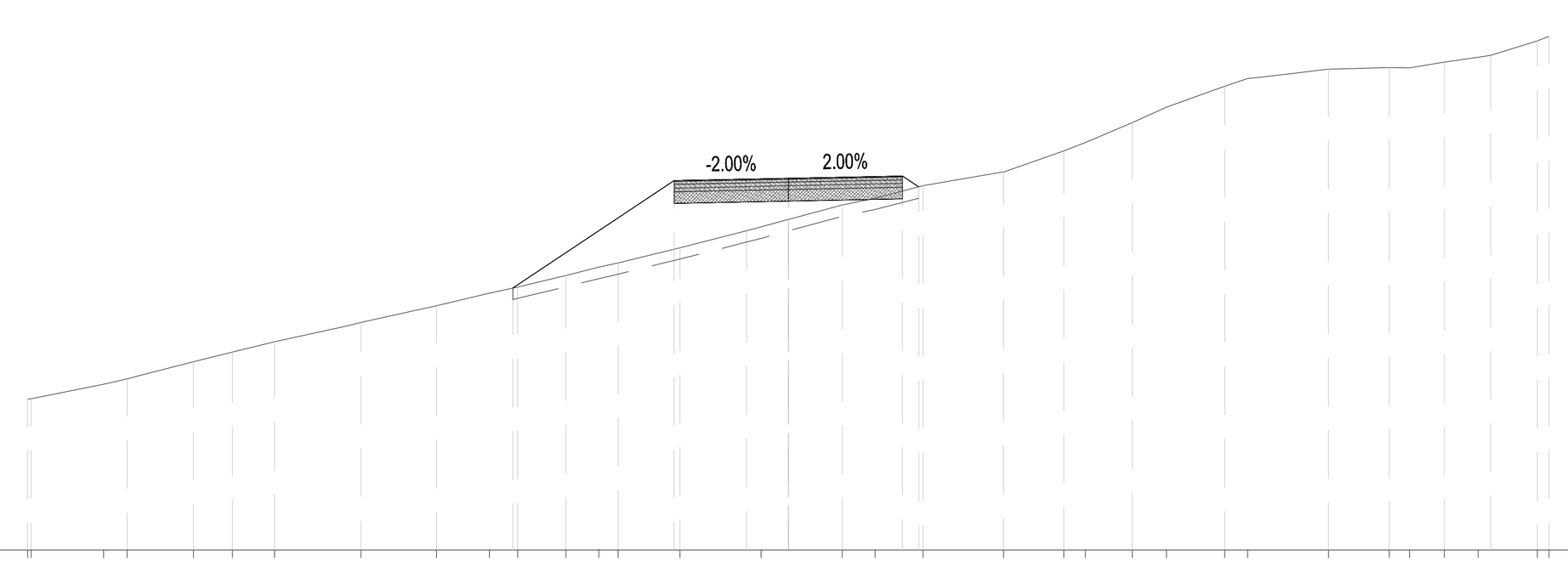

QUOTE TERRENO	853.97 853.99 854.36 854.51 854.96 855.21 855.48 855.98 856.43 856.76 856.92 857.23 857.44 857.56 857.95 858.50 858.70 859.08 859.26 859.58 859.95 860.50 860.72 861.25 861.65 862.20 862.41 862.65 862.69 862.69 862.84 862.96 863.39 863.51
PROGRESSIVE PROGETTO	-7.25 -3.00 3.00 3.43
QUOTE PROGETTO	856.89 859.72 859.78 859.84 859.55
DISTANZE PARZIALI PROGETTO	4.25 3.00 3.00 0.43

Tracciato - N
Sez. 52
Progr.: 2+950.00
Scala : 1:200
Q.Rif. : 855.00

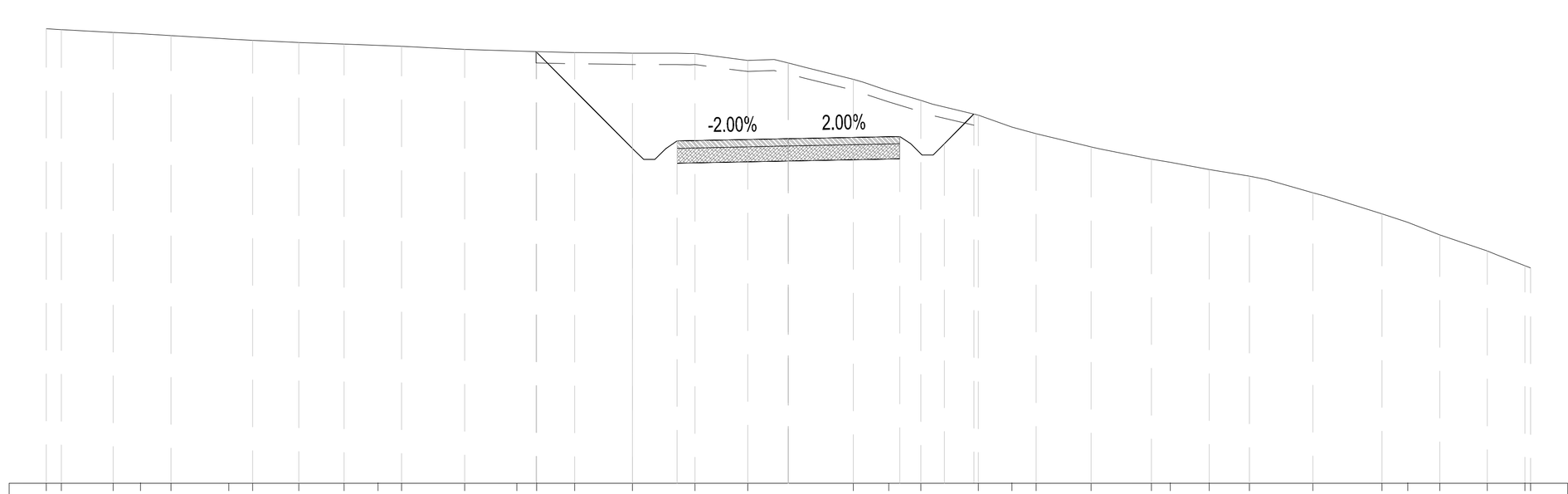

QUOTE TERRENO	867.24 867.22 867.14 867.11 867.06 866.97 866.93 866.88 866.83 866.79 866.77 866.69 866.64 866.62 866.60 866.58 866.58 866.39 866.32 865.88 865.57 865.32 864.92 864.59 864.42 864.06 863.73 863.64 863.45 863.28 862.83 862.26 862.03 861.69 861.26 860.86 860.80
PROGRESSIVE PROGETTO	-6.80 -4.20 -3.90 -3.60 -3.30 -3.00 3.00 3.30 3.60 3.90 4.20 5.00
QUOTE PROGETTO	866.62 864.02 863.72 863.72 864.02 864.22 864.28 864.34 864.14 863.84 863.84 864.14 864.95
DISTANZE PARZIALI PROGETTO	2.60 [illegible] 3.00 3.00 [illegible] 0.80

LAVAZZA LUCA
ORDINE DEGLI INGEGNERI
DELLA PROVINCIA DI
VARESE
Ingegnere
25.02.2021 15:53:50 UTC

REV.	DATE	DESCRIPTION	PREPARED	CHECKED	APPROVED
01	2021-02-05	Integrazione commenti	M. Terzi	N.Novati	L. Lavazza
00	2020-12-30	Prima emissione	M.Terzi	N.Novati	L.Lavazza

CONTRACTOR'S LOGO: Stantec

PROJECT: **INTEGRALE RICOSTRUZIONE DELL'IMPIANTO EOLICO DI SCLAFANI BAGNI**

FILE NAME: GRE.EEC.D.73.IT.W.11629.15.001.01 - Layout strade

CLASSIFICATION:	FORMAT:	SCALE:	PLOT SCALE:	SHEET:
PUBLIC	A0	1:200	1:1	16 di / of 22

enel Green Power
Engineering & Construction
EGP VALIDATION

VALIDATED BY	Iaciofano
VERIFIED BY	Sabatino
COLLABORATORS	

UTILIZATION SCOPE: **BASIC DESIGN**

TITLE: **SB01, SB02, SB03, SB04, SB05 PISTA DI ACCESSO E PIAZZOLA Sezioni**

EGP CODE

GROUP	FUNCTION	TYPE	ISSUER	COUNTRY	TEC.	PLANT	SYSTEM	PROGRESSIVE	REVISION
GRE	EEC	D	7 3	I T	W	1 1 6 2 9	1 5	0 0 1	0 1

This document is property of Enel Green Power SpA. It is strictly forbidden to reproduce this document, in whole or in part, and to provide to others any related information without the previous written consent by Enel Green Power SpA.