KEY MAP - Scala 1:20.000

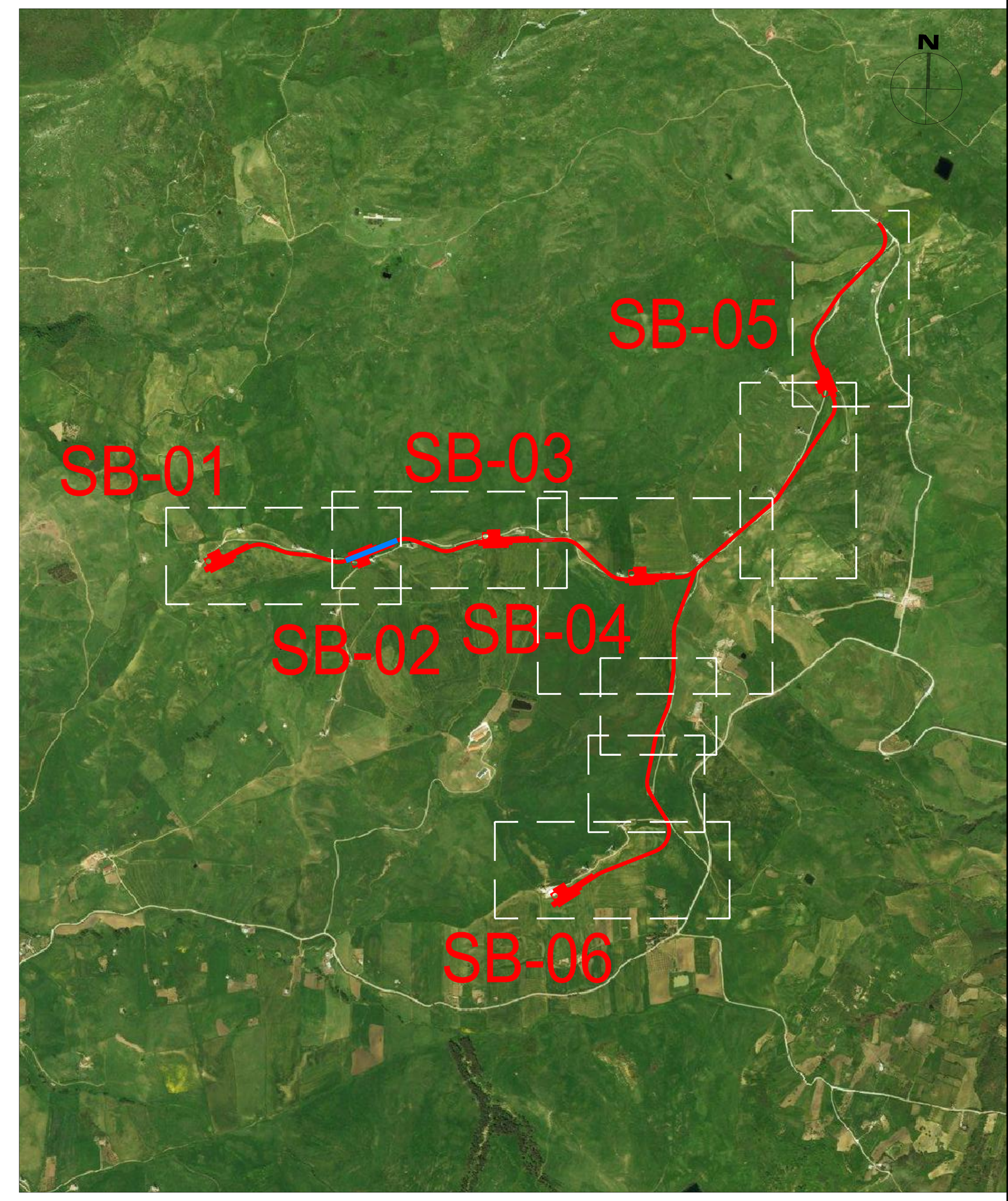

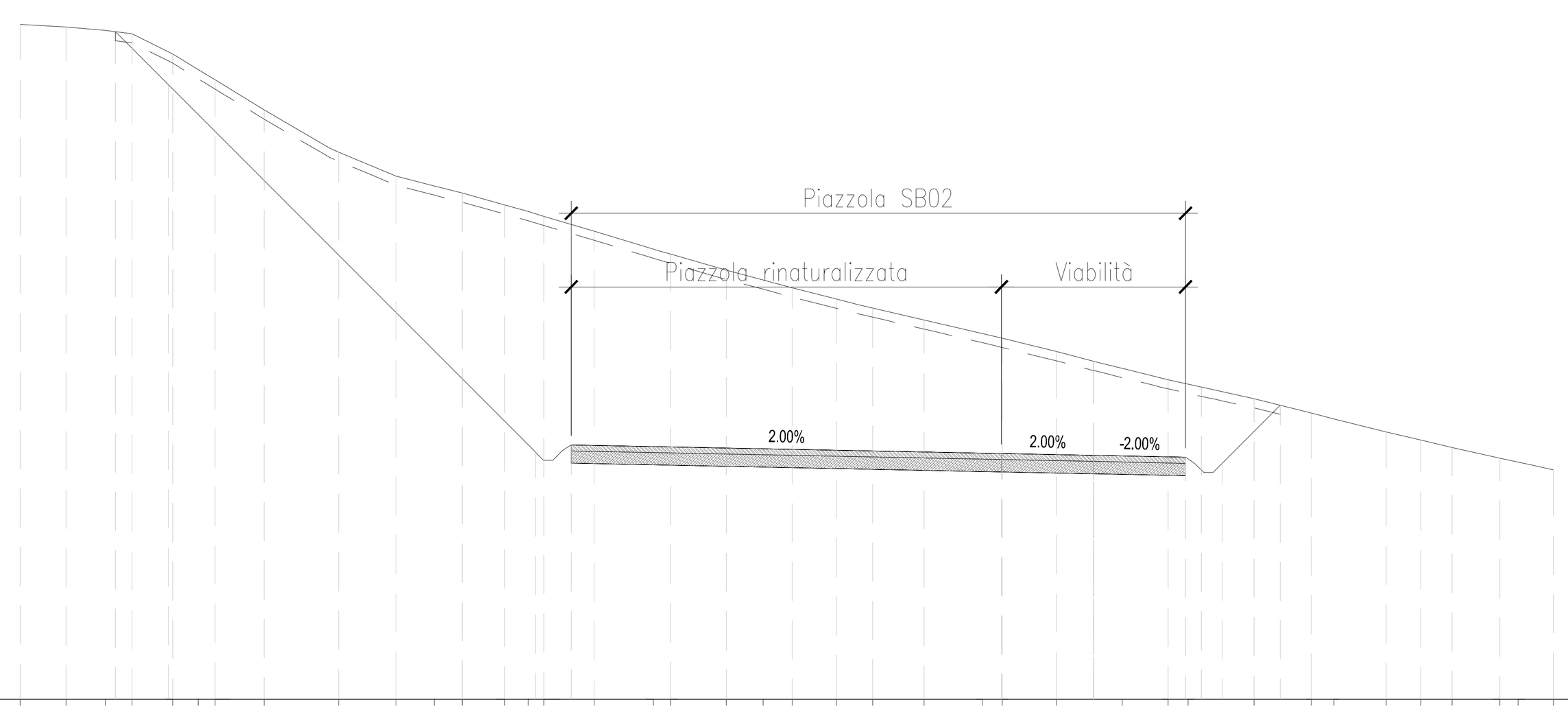

Tracciato - N
Sez. 55
Progr.: 3+080.00
Scala : 1:200
Q.Rif. : 850.00

QUOTE TERRENO	871.99 871.91 871.80 871.69 871.03 870.52 870.19 869.21 867.83 867.05 866.73 866.50 866.11 865.90 865.74 865.26 864.67 864.51 863.98 863.66 863.41 863.04 862.75 862.36 861.92 861.77 861.33 861.02 860.78 860.42 860.27 859.80 859.33 859.14 858.71 858.45 858.20 857.85 857.73 857.48
PROGRESSIVE PROGETTO	-31.90 -30.17 -18.19 -17.93 -17.63 -17.33 -17.03 -3.00 0.00 3.00 3.30 3.60 3.90 4.20 6.09
QUOTE PROGETTO	871.76 870.03 858.05 857.79 857.79 858.09 858.29 858.01 857.95 857.89 857.69 857.39 857.39 857.69 859.58
DISTANZE PARZIALI PROGETTO	1.73 11.94 0.26 14.03 3.00 3.00 [illegible] 1.89

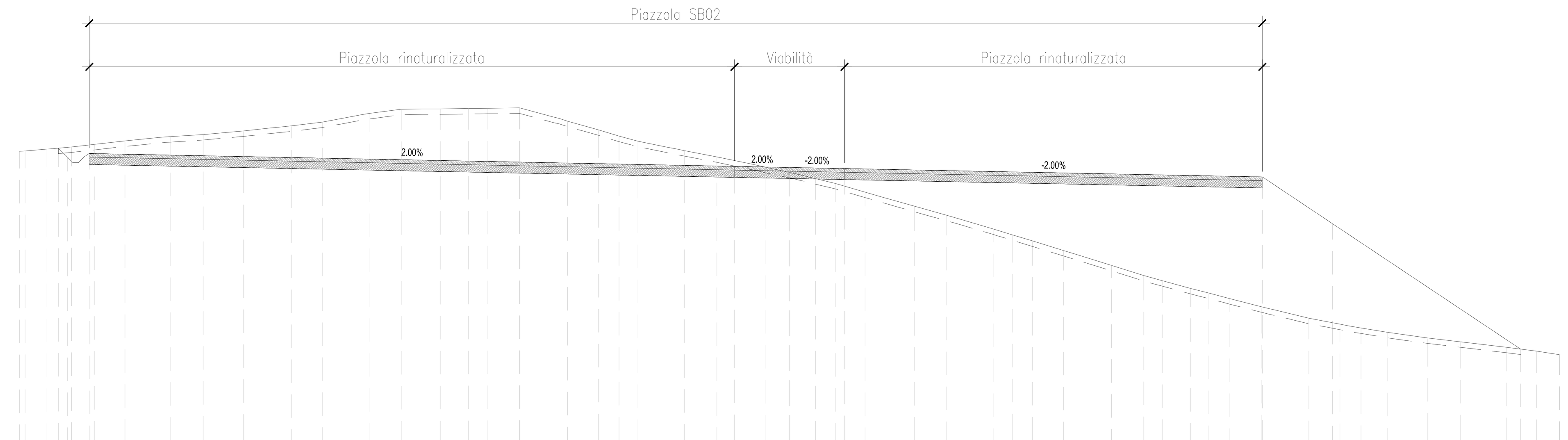

Tracciato - N
Sez. 58
Progr.: 3+230.00
Scala : 1:200
Q.Rif. : 840.00

QUOTE TERRENO	855.84 855.85 855.98 856.07 856.15 856.21 856.40 856.59 856.63 856.75 856.86 856.94 857.10 857.22 857.43 857.78 857.89 858.12 858.15 858.14 858.17 858.18 858.20 857.70 857.48 857.00 856.66 856.38 856.06 855.87 855.53 855.08 854.96 854.68 854.34 854.08 853.61 853.46 852.84 852.34 852.07 851.60 851.28 850.94 850.43 850.18 849.61 849.07 848.77 848.36 848.10 847.80 847.35 847.18 846.73 846.41 846.20 845.96 845.82 845.66 845.45 845.38 845.15 844.94 844.83 844.74 844.74
PROGRESSIVE PROGETTO	-39.88 -39.39 -39.09 -38.79 -38.49 -38.19 -3.00 0.00 3.00 25.79 29.61 39.88
QUOTE PROGETTO	856.00 855.51 855.21 855.21 855.51 855.71 855.01 854.95 854.89 854.44 851.89 845.05
DISTANZE PARZIALI PROGETTO	[illegible] 35.19 3.00 3.00 22.79 3.82 10.26

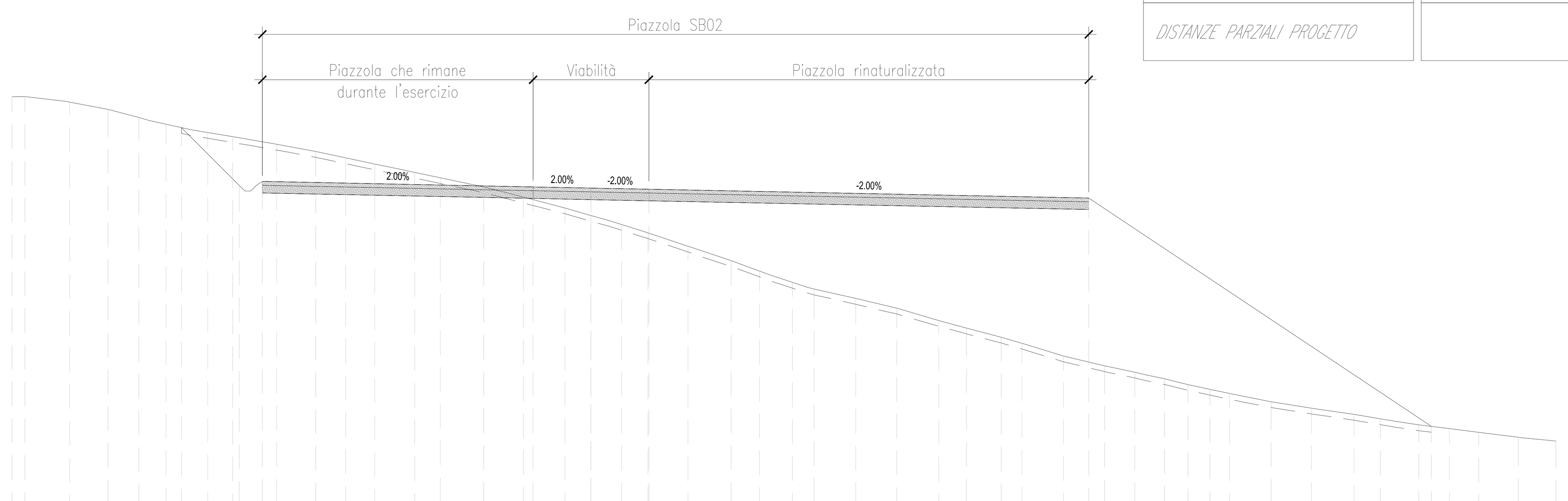

Tracciato - N
Sez. 56
Progr.: 3+150.00
Scala : 1:200
Q.Rif. : 840.00

QUOTE TERRENO	861.28 861.29 861.00 860.63 860.21 860.05 859.86 859.57 859.43 859.21 858.81 858.44 858.11 857.99 857.80 857.54 857.36 857.08 856.61 856.08 855.68 855.52 855.13 854.91 854.66 854.23 853.54 852.79 852.25 852.00 851.66 851.40 851.15 850.83 850.33 849.68 849.29 849.10 848.82 848.51 848.29 847.85 847.34 847.01 846.87 846.67 846.36 846.12 845.90 845.77 845.47 845.14 844.82 844.59 844.45 844.28 844.16 844.08 843.89 843.63 843.44
PROGRESSIVE PROGETTO	-21.22 -18.23 -17.93 -17.63 -17.33 -17.03 -3.00 0.00 3.00 25.79 43.55
QUOTE PROGETTO	859.68 856.69 856.39 856.39 856.69 856.89 856.61 856.55 856.49 856.04 844.20
DISTANZE PARZIALI PROGETTO	2.99 [illegible] 14.03 3.00 3.00 22.79 17.75



Tracciato - N
Sez. 59
Progr.: 3+253.00
Scala : 1:200
Q.Rif. : 840.00

QUOTE TERRENO	856.86 856.84 856.80 856.79 856.75 856.71 856.68 856.67 856.70 856.83 856.86 856.83 856.76 856.70 856.63 856.55 856.50 856.35 856.22 855.95 855.44 855.09 854.66 854.11 853.89 853.46 853.11 852.85 852.51 852.29 852.01 851.58 851.08 850.88 850.66 850.36 850.19 849.88 849.70 849.66
PROGRESSIVE PROGETTO	-6.71 -4.20 -3.90 -3.60 -3.30 -3.00 0.00 3.00 15.13 17.36
QUOTE PROGETTO	856.84 854.33 854.03 854.03 854.33 854.53 854.47 854.41 854.17 852.68
DISTANZE PARZIALI PROGETTO	2.51 [illegible] 3.00 3.00 12.13 2.23

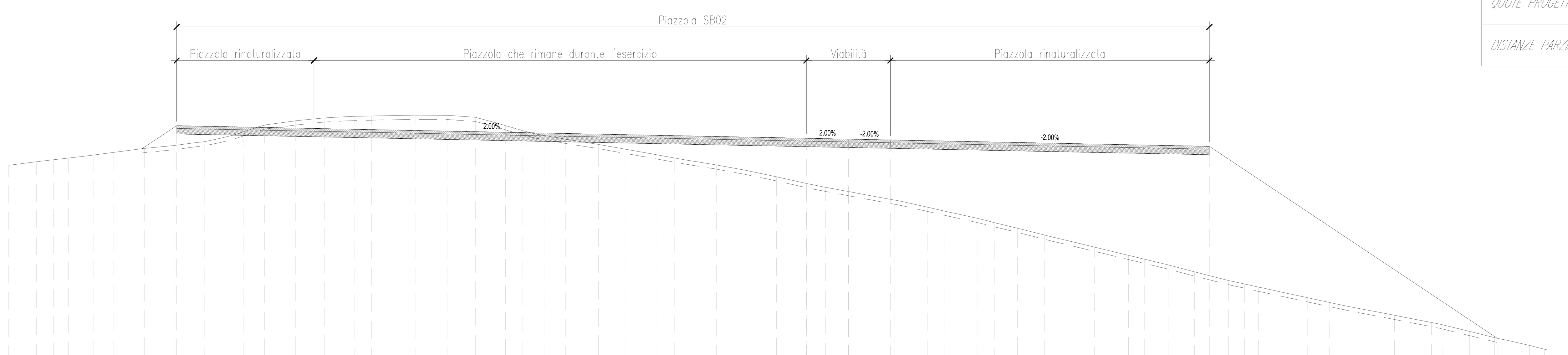

Tracciato - N
Sez. 57
Progr.: 3+200.00
Scala : 1:200
Q.Rif. : 840.00

QUOTE TERRENO	853.68 853.82 853.93 854.08 854.20 854.32 854.42 854.60 854.88 855.10 855.28 855.37 855.60 855.86 856.09 856.56 856.86 857.07 857.15 857.18 857.20 857.22 857.23 857.26 857.25 857.11 856.76 856.51 856.15 855.91 855.81 855.54 855.17 854.82 854.60 854.44 854.20 854.06 853.97 853.71 853.26 852.86 852.58 852.38 852.11 851.96 851.81 851.56 851.20 851.10 850.69 850.42 850.21 849.89 849.72 849.19 848.70 848.55 848.12 847.84 847.61 847.25 847.08 846.56 846.07 845.89 845.45 845.21 844.98 844.65 844.51 844.22 844.05 843.88 843.59 843.18 842.97 842.76 842.45 842.34 841.81 841.37 841.18 840.81 840.54 840.48
PROGRESSIVE PROGETTO	-50.47 -48.00 -3.00 0.00 3.00 25.79 42.48 46.36
QUOTE PROGETTO	854.86 856.51 855.61 855.55 855.49 855.04 843.91 841.33
DISTANZE PARZIALI PROGETTO	2.47 45.00 3.00 3.00 22.79 16.68 3.88

LAVAZZA LUCA
ORDINE DEGLI INGEGNERI
DELLA PROVINCIA DI
VARESE
Ingegnere
25.02.2021 15:53:51 UTC

REV.	DATE	DESCRIPTION	PREPARED	CHECKED	APPROVED
01	2021-02-05	Integrazione commenti	M. Terzi	N.Novati	L. Lavazza
00	2020-12-30	Prima emissione	M.Terzi	N.Novati	L.Lavazza

CONTRACTOR'S LOGO: Stantec

PROJECT: INTEGRALE RICOSTRUZIONE DELL'IMPIANTO EOLICO DI SCLAFANI BAGNI

FILE NAME: GRE.EEC.D.73.IT.W.11629.15.001.01 - Layout strade

enel Green Power
Engineering & Construction

CLASSIFICATION:	FORMAT:	SCALE:	PLOT SCALE:	SHEET:
PUBLIC	A0	1:200	1:1	17 di / of 22

UTILIZATION SCOPE: BASIC DESIGN

TITLE: SB01, SB02, SB03, SB04, SB05 PISTA DI ACCESSO E PIAZZOLA Sezioni

EGP VALIDATION
VALIDATED BY: Iaciofano
VERIFIED BY: Sabatino
COLLABORATORS:

EGP CODE

GROUP	FUNCTION	TYPE	ISSUER	COUNTRY	TEC.	PLANT	SYSTEM	PROGRESSIVE	REVISION
GRE	EEC	D	73	IT	W	11629	15	001	01

This document is property of Enel Green Power SpA. It is strictly forbidden to reproduce this document, in whole or in part, and to provide to others any related information without the previous written consent by Enel Green Power SpA.