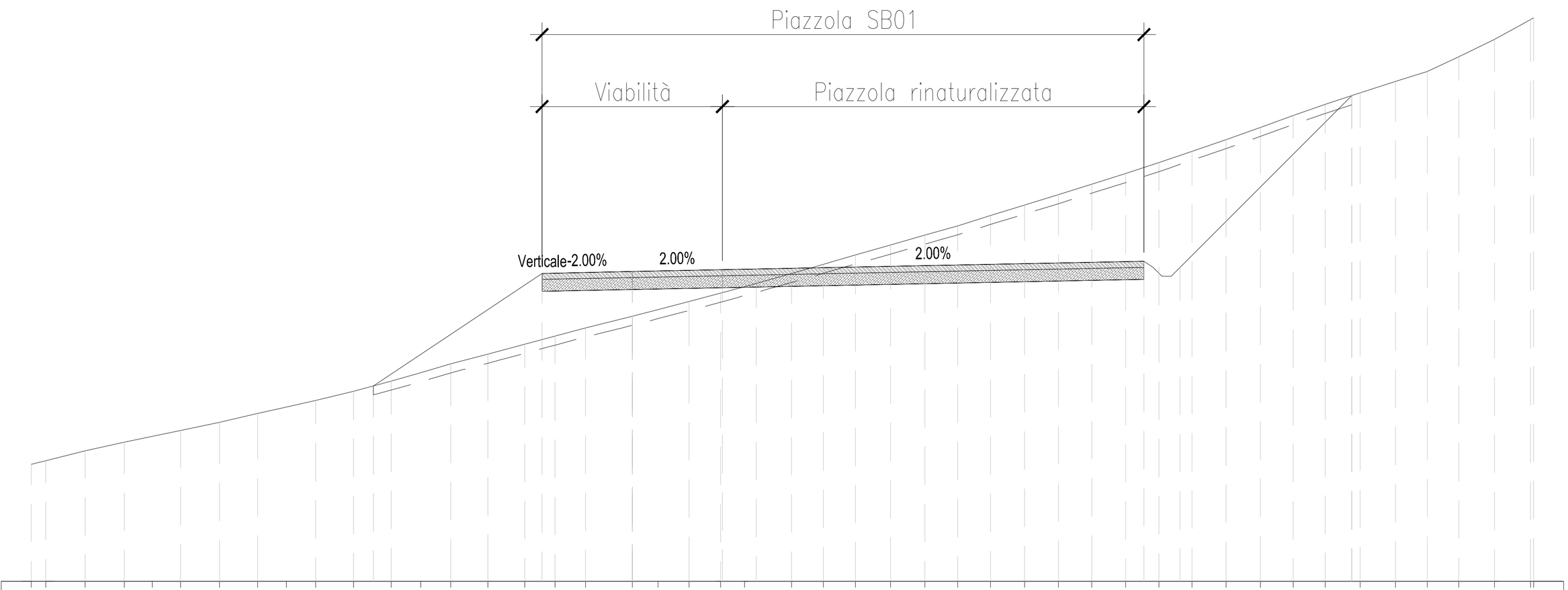

Tracciato - N
Sez. 68
Progr.: 3+680.00
Scala : 1:200
Q.Rif. : 830.00

QUOTE TERRENO	833.90 834.01 834.35 834.63 834.83 835.02 835.29 835.59 835.80 836.02 836.33 836.67 836.94 837.24 837.56 837.89 838.16 838.44 838.83 839.05 839.31 839.60 839.81 840.25 840.55 840.87 841.19 841.52 841.83 842.18 842.53 842.87 843.22 843.57 843.94 844.31 844.71 845.11 845.50 845.88 846.26 846.64 846.97 847.46 848.03 848.70 848.75
PROGRESSIVE PROGETTO	-8.62 -3.00 0.00 3.00 17.03 17.33 17.63 17.93 18.23 23.94 23.94
QUOTE PROGETTO	836.51 840.25 840.31 840.37 840.65 840.45 840.15 840.15 840.45 846.16 846.16
DISTANZE PARZIALI PROGETTO	5.62 3.00 3.00 14.03 [illegible] 5.71

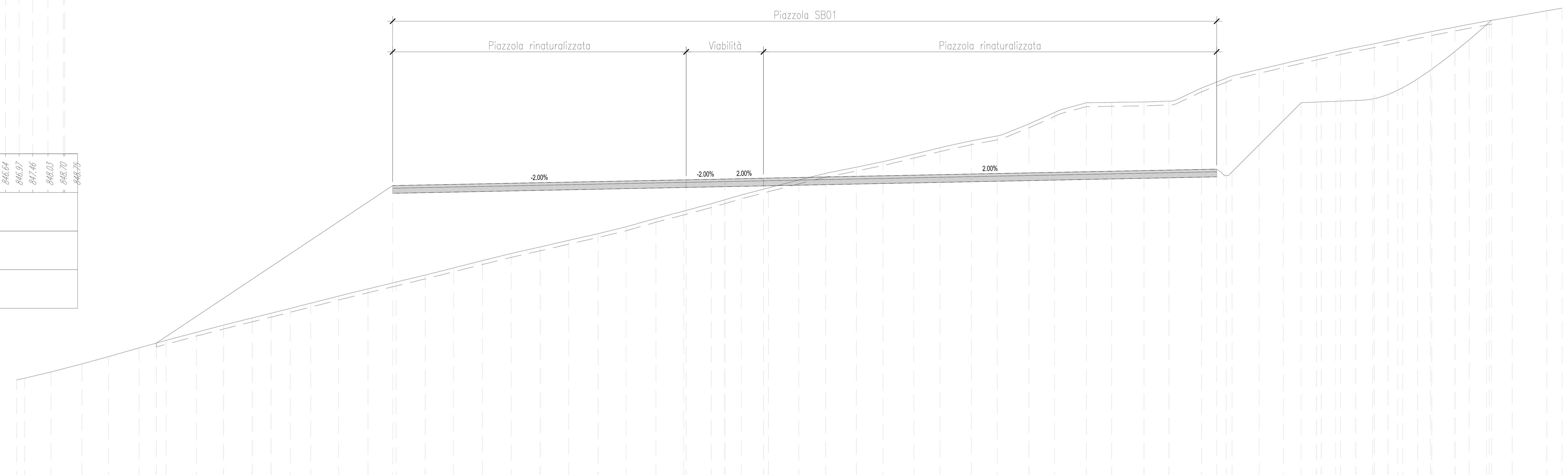

Tracciato - N
Sez. 71
Progr.: 3+836.00
Scala : 1:200
Q.Rif. : 820.00

QUOTE TERRENO	827.82 827.96 828.44 829.07 829.63 830.31 830.89 831.52 832.08 832.64 833.00 833.20 833.38 833.79 834.33 834.90 835.42 835.97 836.53 837.09 837.64 838.15 838.67 839.19 839.72 840.37 840.94 841.57 841.82 842.19 842.74 843.35 843.87 844.35 844.78 845.36 845.86 846.40 846.78 847.71 848.60 848.81 849.35 849.38 849.39 849.41 849.48 849.59 850.51 851.25 851.48 851.94 852.39 852.55 852.98 853.40 853.57 853.93 854.33 854.50 854.88 855.23 855.40 855.73 856.03 856.18 856.50 856.71
PROGRESSIVE PROGETTO	-44.14 -25.79 -3.00 3.00 38.19 38.49 38.79 39.09 39.39 44.75 46.30 47.44 48.99 49.32 49.61 49.91 50.30 50.69 51.11 51.50 51.91 52.34 52.64 53.19 53.79 54.09 54.79 55.60 56.69 57.79 59.12 59.53
QUOTE PROGETTO	830.68 842.92 843.37 843.43 843.49 844.20 844.00 843.70 843.70 844.00 849.35 849.42 849.46 849.53 849.54 849.56 849.59 849.65 849.74 849.86 850.00 850.17 850.38 850.53 850.84 851.21 851.41 851.89 852.48 853.34 854.25 855.40 855.76
DISTANZE PARZIALI PROGETTO	18.35 22.79 3.00 3.00 35.19 [illegible] 5.36 1.55 1.14 1.55 [illegible] 0.60 0.70 0.80 0.92 1.10 1.33 0.41

KEY MAP - Scala 1:20.000

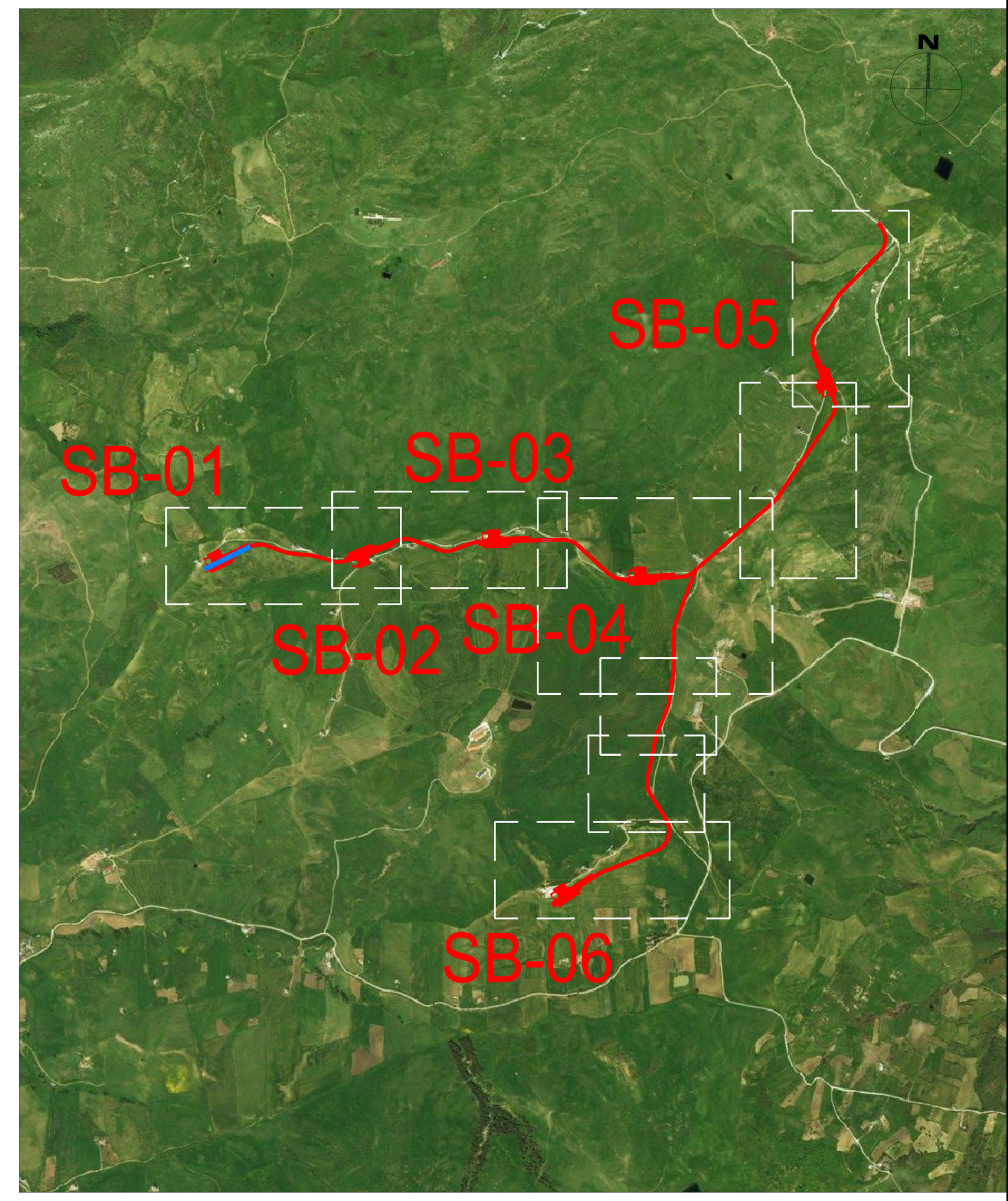

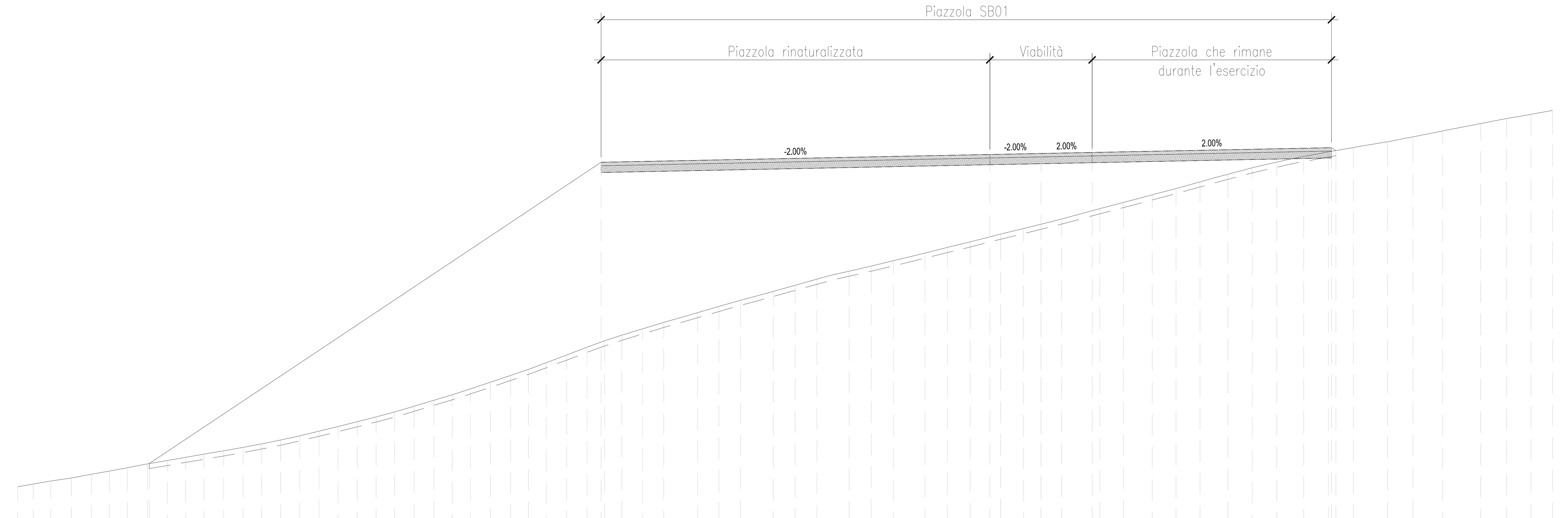

Tracciato - N
Sez. 69
Progr.: 3+755.00
Scala : 1:200
Q.Rif. : 820.00

QUOTE TERRENO	822.27 822.43 822.61 822.79 823.01 823.19 823.39 823.62 823.82 824.00 824.18 824.38 824.59 824.79 825.01 825.26 825.53 825.80 826.09 826.37 826.66 826.99 827.34 827.67 828.01 828.40 828.80 829.16 829.55 829.99 830.45 830.83 831.16 831.53 831.91 832.20 832.48 832.85 833.21 833.46 833.73 834.08 834.45 834.70 834.91 835.21 835.53 835.75 835.97 836.31 836.63 836.86 837.08 837.41 837.67 837.97 838.20 838.58 838.94 839.16 839.39 839.76 840.15 840.38 840.59 840.97 841.30 841.48 841.64 841.90 842.16 842.25 842.50 842.69 842.98 843.13 843.27 843.57 843.86 843.98 844.11 844.33
PROGRESSIVE PROGETTO	-52.29 -25.79 -3.00 3.00 17.03 17.29
QUOTE PROGETTO	823.63 841.30 841.75 841.81 841.87 842.15 841.98
DISTANZE PARZIALI PROGETTO	26.49 22.79 3.00 3.00 14.03 0.26

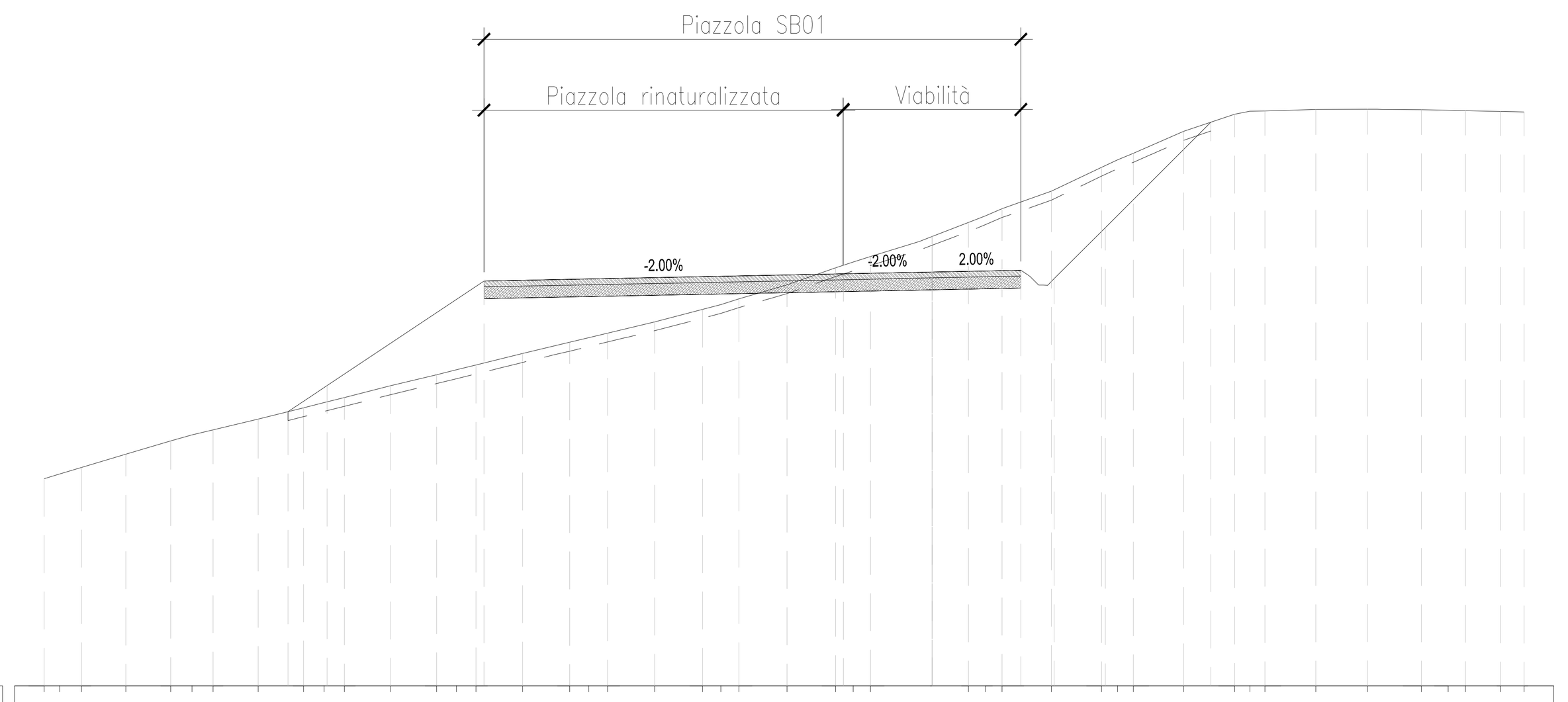

Tracciato - N
Sez. 72
Progr.: 3+864.00
Scala : 1:200
Q.Rif. : 830.00

QUOTE TERRENO	837.01 837.17 837.39 837.83 838.28 838.49 838.66 839.02 839.40 839.58 839.75 840.14 840.52 840.68 840.85 841.23 841.62 841.77 841.92 842.31 842.73 842.89 843.09 843.56 844.14 844.33 844.51 845.19 845.66 845.89 846.13 846.72 847.53 847.79 848.00 848.74 849.33 849.43 849.44 849.49 849.49 849.48 849.46 849.44 849.42 849.40
PROGRESSIVE PROGETTO	-21.76 -21.01 -20.44 -15.13 -3.00 0.00 3.00 3.30 3.60 3.90 4.20 5.85 9.41
QUOTE PROGETTO	839.27 839.77 840.15 843.69 843.93 843.99 844.05 843.85 843.55 843.54 843.84 845.49 849.05
DISTANZE PARZIALI PROGETTO	0.75 0.57 5.31 12.13 3.00 3.00 0.21 0.22 1.65 3.57



Tracciato - N
Sez. 70
Progr.: 3+800.00
Scala : 1:200
Q.Rif. : 820.00

QUOTE TERRENO	823.46 823.61 823.77 824.24 824.71 824.89 825.32 825.75 825.94 826.42 826.92 827.14 827.66 828.17 828.42 828.93 829.39 829.61 829.98 830.26 830.43 830.79 830.99 831.26 831.37 831.75 832.11 832.23 832.33 832.71 833.11 833.24 833.37 833.76 834.05 834.16 834.27 834.61 834.95 835.08 835.20 835.57 835.94 836.08 836.22 836.54 836.90 837.05 837.28 837.59 837.92 838.07 838.22 838.55 838.91 839.08 839.25 839.64 839.98 840.16 840.36 840.78 841.21 841.43 841.64 842.04 842.46 842.69 842.95 843.43 843.89 844.15 844.42 844.88 845.34 845.61 845.85 846.21 846.68 846.94 847.30 847.76 848.38 848.92 849.23 849.47 849.43 849.41 849.41 849.44 849.81 849.98 850.34 850.82 851.19 851.48 851.70 851.98 852.23 852.42 852.63 852.87 853.10 853.29 853.47 853.69 853.91 853.91
PROGRESSIVE PROGETTO	-50.44 -49.89 -44.35 -38.04 -25.79 -3.00 3.00 48.00 48.30 48.60 48.90 49.16 56.84 58.42
QUOTE PROGETTO	825.77 826.13 829.82 834.03 842.20 842.65 842.71 842.77 843.67 843.47 843.17 843.17 843.43 851.11 852.70
DISTANZE PARZIALI PROGETTO	0.54 5.54 6.31 12.25 22.79 3.00 3.00 45.00 0.26 7.64 1.59

ORDINE DEGLI INGEGNERI DELLA PROV. VARESE – Dott. Ing. LUCA LAVAZZA n° 2739

LAVAZZA LUCA
ORDINE DEGLI INGEGNERI
DELLA PROVINCIA DI
VARESE
Ingegnere
25.02.2021 15:53:54 UTC

REV.	DATE	DESCRIPTION	PREPARED	CHECKED	APPROVED
01	2021-02-05	Integrazione commenti	M. Terzi	N.Novati	L. Lavazza
00	2020-12-30	Prima emissione	M.Terzi	N.Novati	L.Lavazza

CONTRACTOR'S LOGO: Stantec

PROJECT: **INTEGRALE RICOSTRUZIONE DELL'IMPIANTO EOLICO DI SCLAFANI BAGNI**

FILE NAME: GRE.EEC.D.73.IT.W.11629.15.001.01 - Layout strade

enel Green Power – Engineering & Construction

CLASSIFICATION:	FORMAT:	SCALE:	PLOT SCALE:	SHEET:
PUBLIC	A0	1:200	1:1	19 di / of 22

UTILIZATION SCOPE: BASIC DESIGN

TITLE: **SB01, SB02, SB03, SB04, SB05 PISTA DI ACCESSO E PIAZZOLA Sezioni**

EGP VALIDATION
VALIDATED BY: Iaciofano
VERIFIED BY: Sabatino
COLLABORATORS:

EGP CODE

GROUP	FUNCTION	TYPE	ISSUER	COUNTRY	TEC.	PLANT	SYSTEM	PROGRESSIVE	REVISION
GRE	EEC	D	73	IT	W	11629	15	001	01

This document is property of Enel Green Power SpA. It is strictly forbidden to reproduce this document, in whole or in part, and to provide to others any related information without the previous written consent by Enel Green Power SpA.