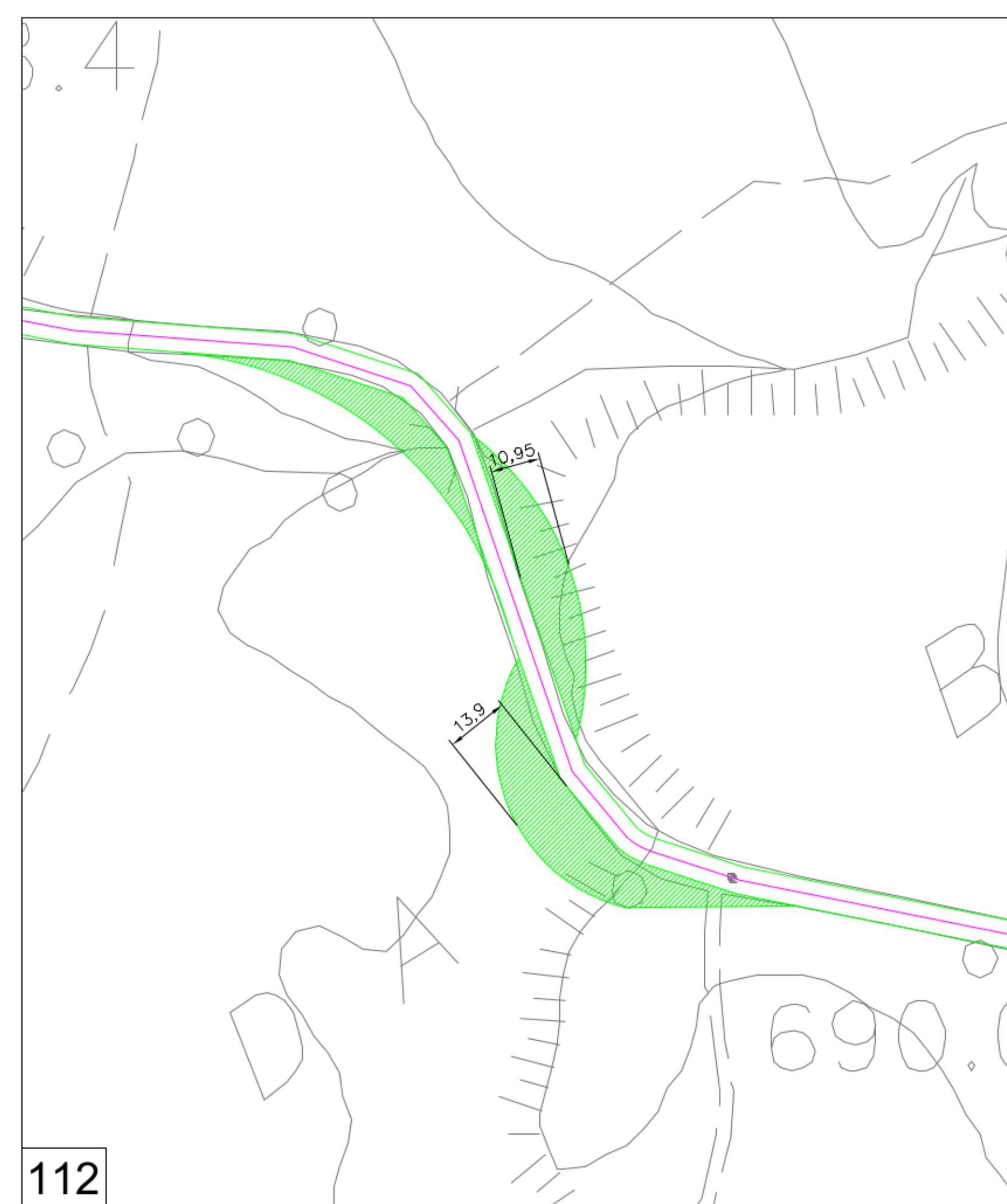
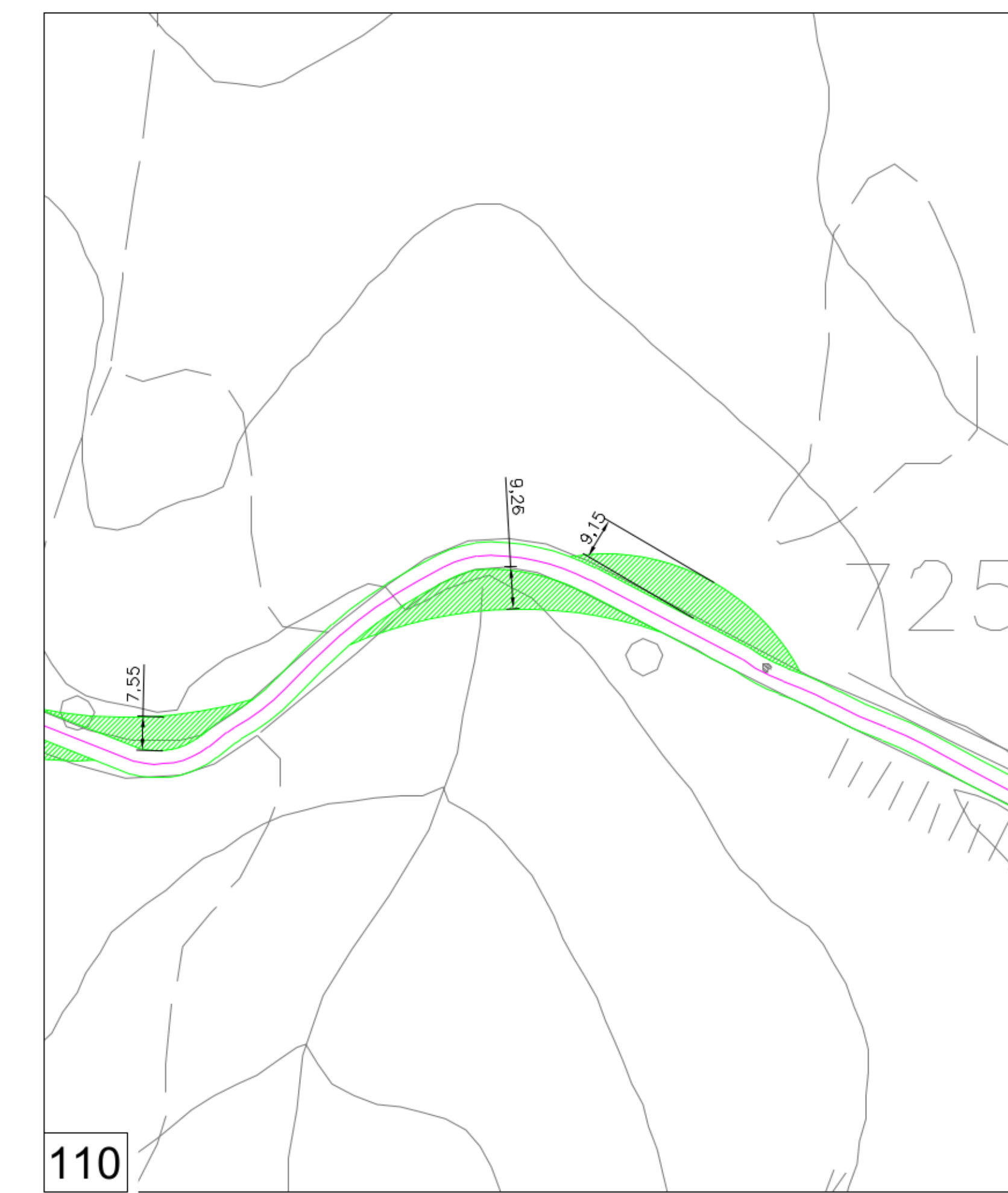
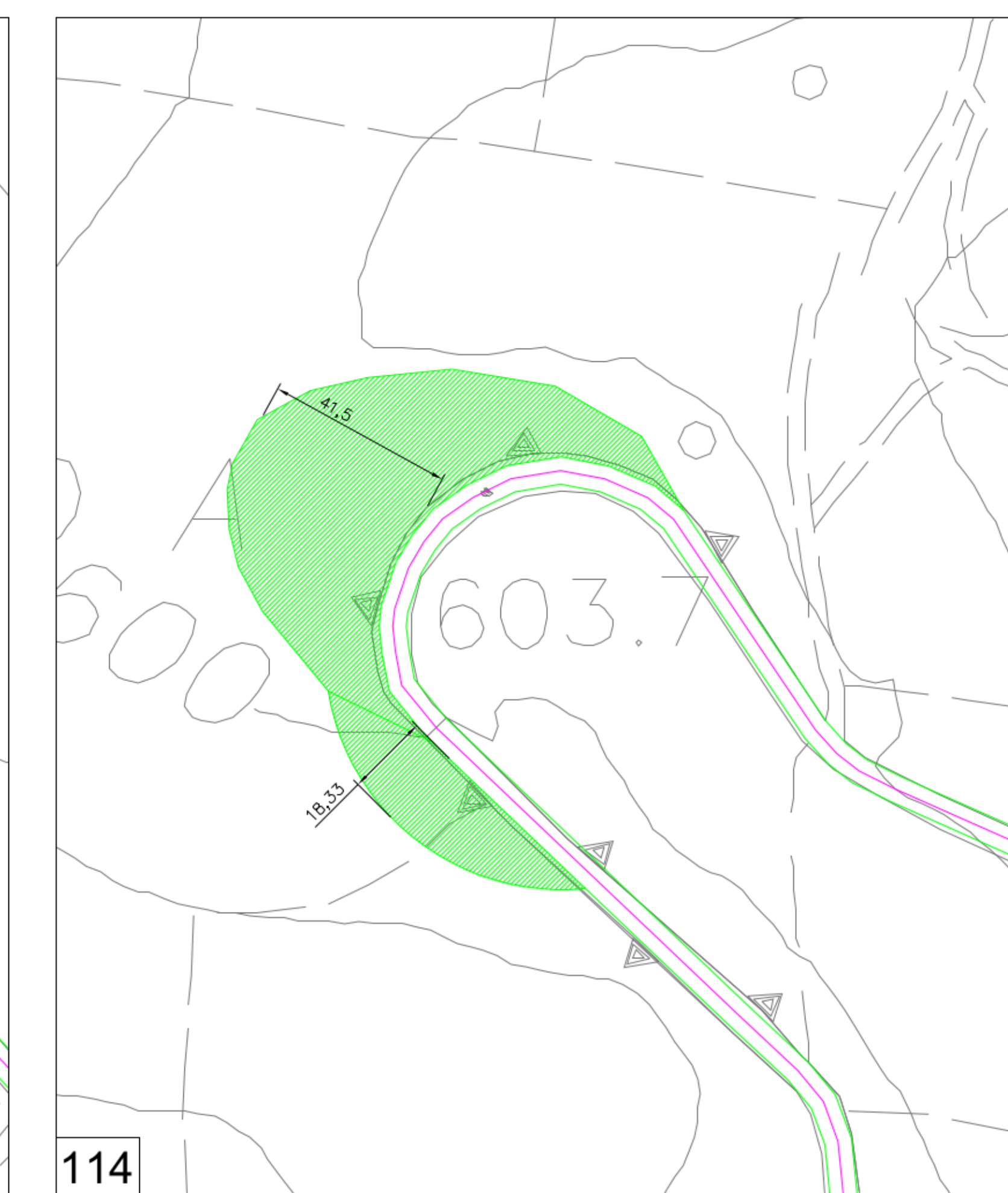
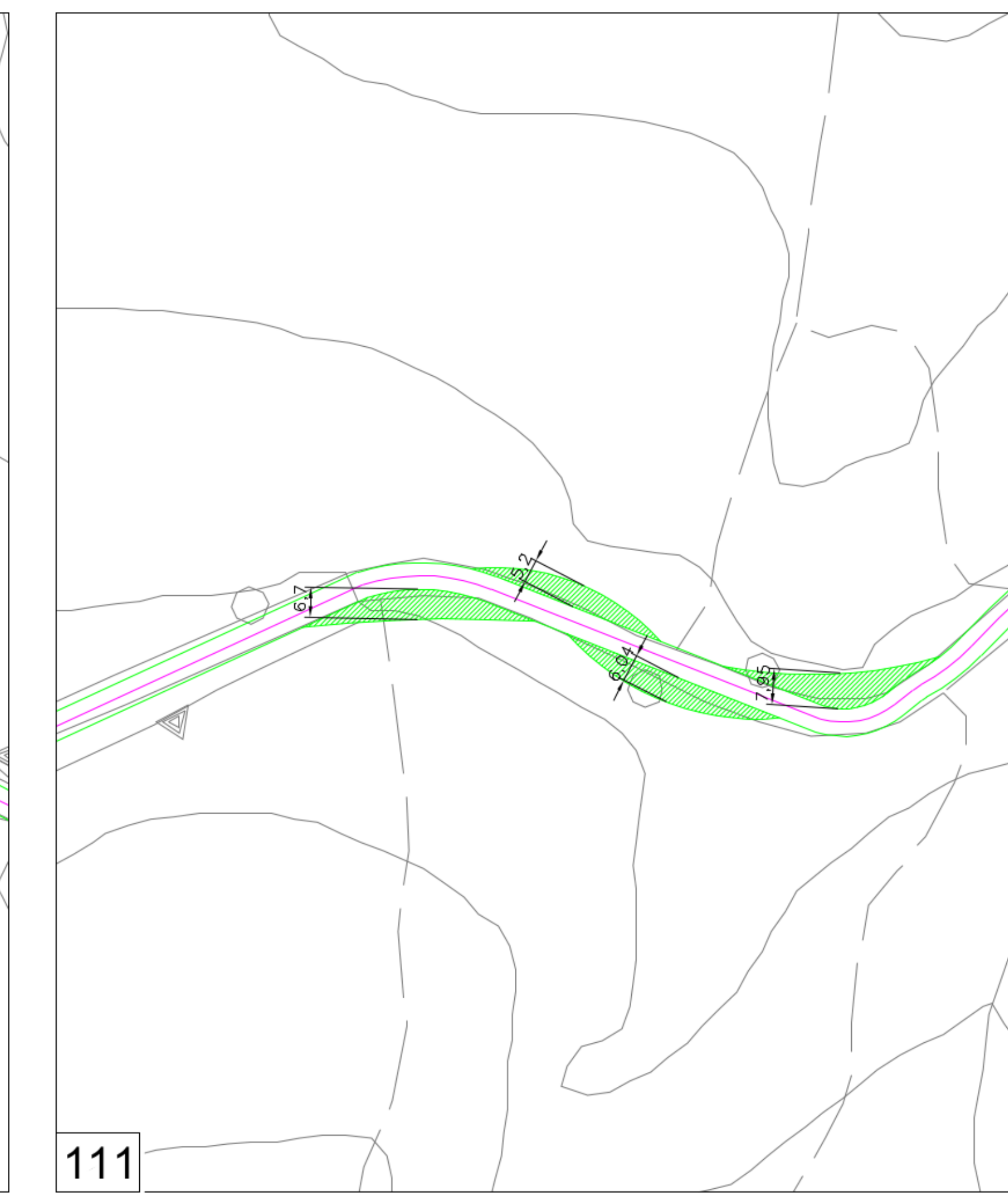
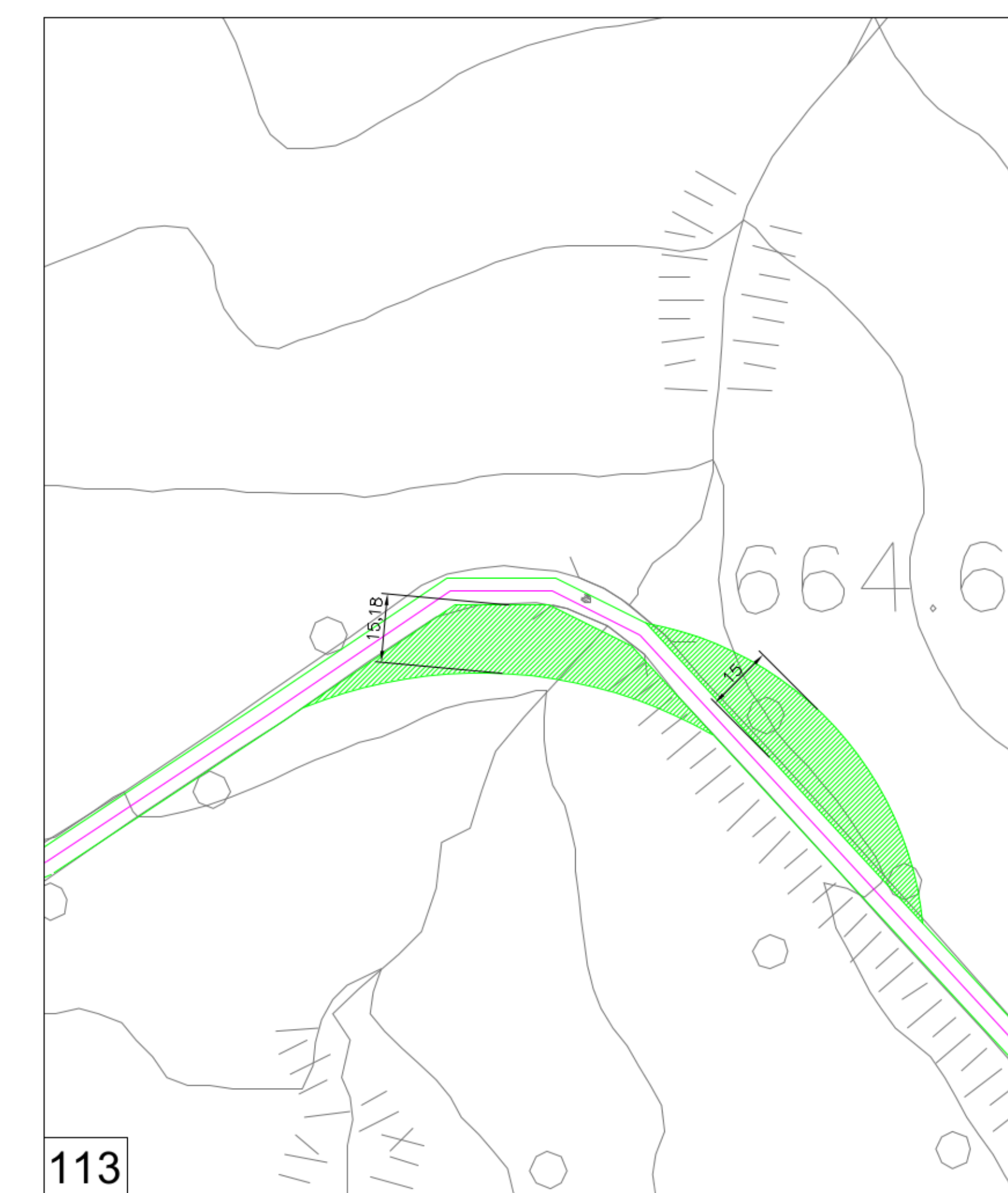


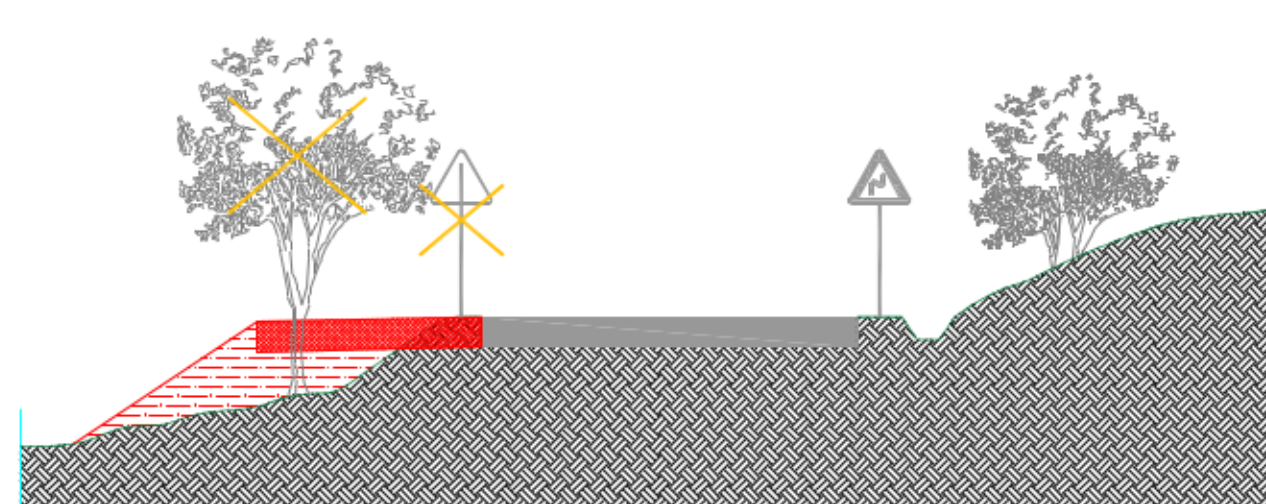
PERCORSO SCLAFANI - INGRANDIMENTI scala 1: 100



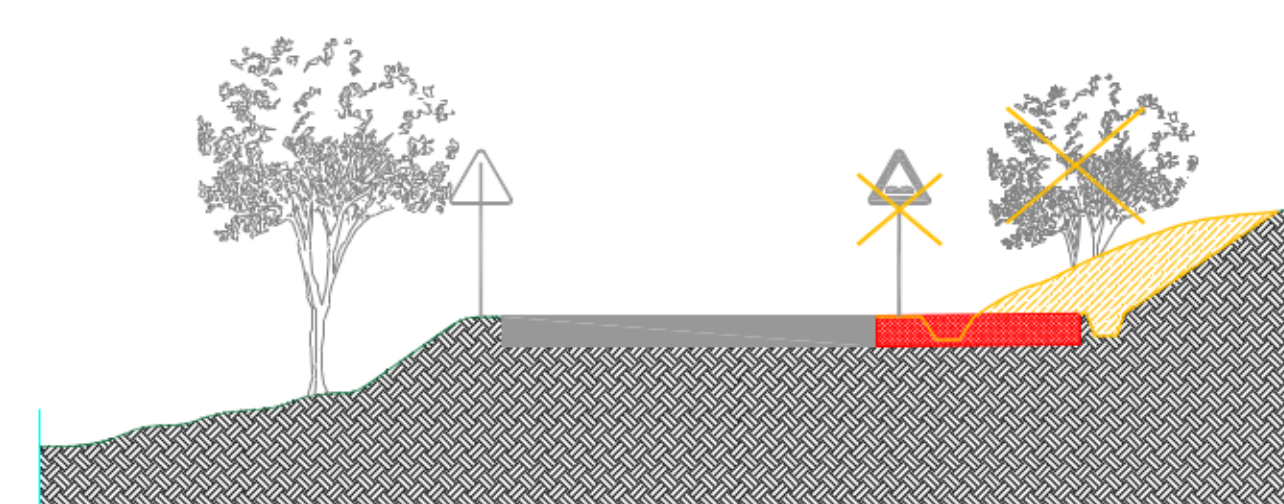
PERCORSO SCLAFANI - INGRANDIMENTI scala 1: 100



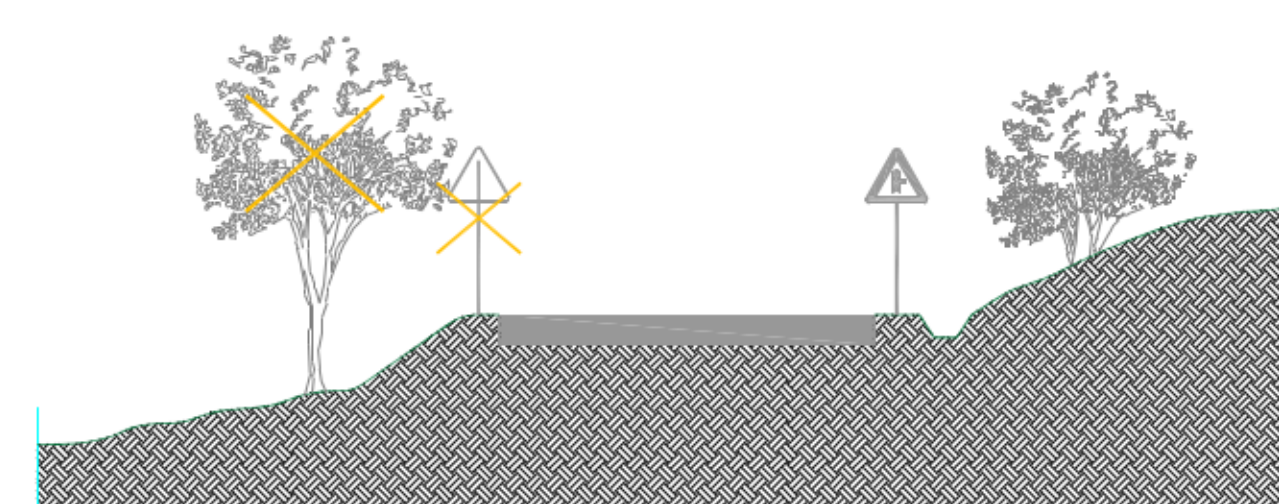
SEZIONI TIPICHE scala 1:100



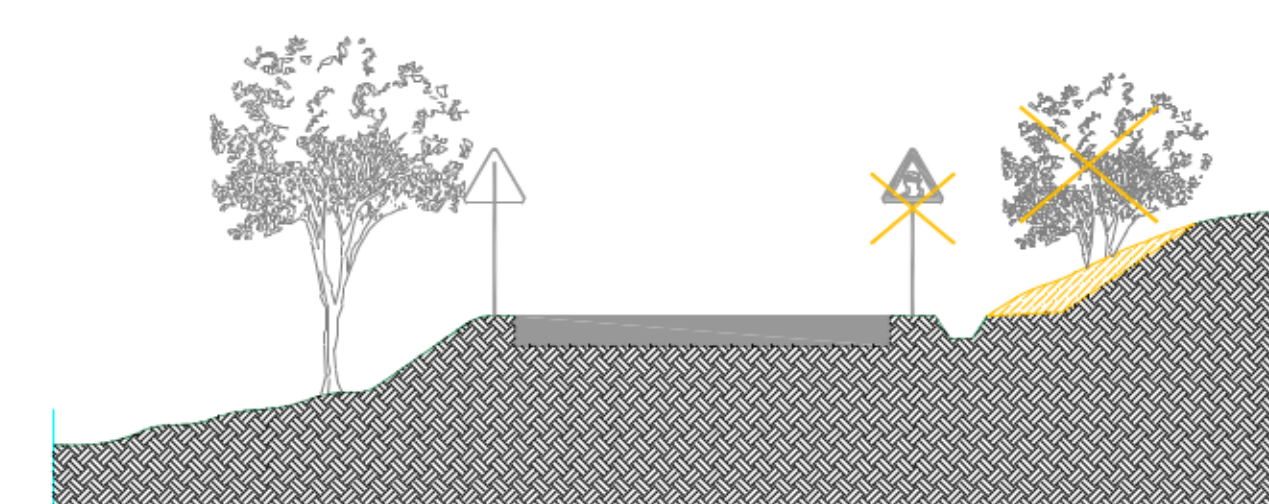
ALLARGAMENTO TIPO SEDE STRADALE LATO VALLE



ALLARGAMENTO TIPO SEDE STRADALE LATO MONTE



AREA DA RENDERE LIBERA LATO VALLE



AREA DA RENDERE LIBERA LATO MONTE



REV.	DATE	DESCRIPTION	PREPARED	CHECKED	APPROVED
00	04/12/2020	Prima emissione			

		PROJECT: <b>Costruzione dell'impianto eolico di "Montemaggiore"</b>			
		FILE NAME: <b>ONE.PRC.D.73.17.11.1402.01.001.00 - Interventi su viabilità esistente - Parte 1</b>			
CLASSIFICATION: <b>PUBLIC</b>	FORM: <b>A0</b>	SCALE: <b>1:100</b>	PLOT SCALE: <b>1:1</b>	SHEET: <b>1 of 4</b>	
UTILIZATION SCOPE: <b>BASIC DESIGN</b>		TITLE: <b>Interventi su viabilità esistente - Parte 2</b>			
ENGINEERING & CONSTRUCTION <b>EGP VALIDATION</b>		EGP CODE:			
VALIDATED BY: <b>L. Iacolino</b>	GROUP: <b>GREEC</b>   FUNCTION: <b>D73</b>   SHEET: <b>ITW1162911500400</b>				
CHECKED BY: <b>D. Delella</b>	PROJECT: <b>1162911500400</b>				