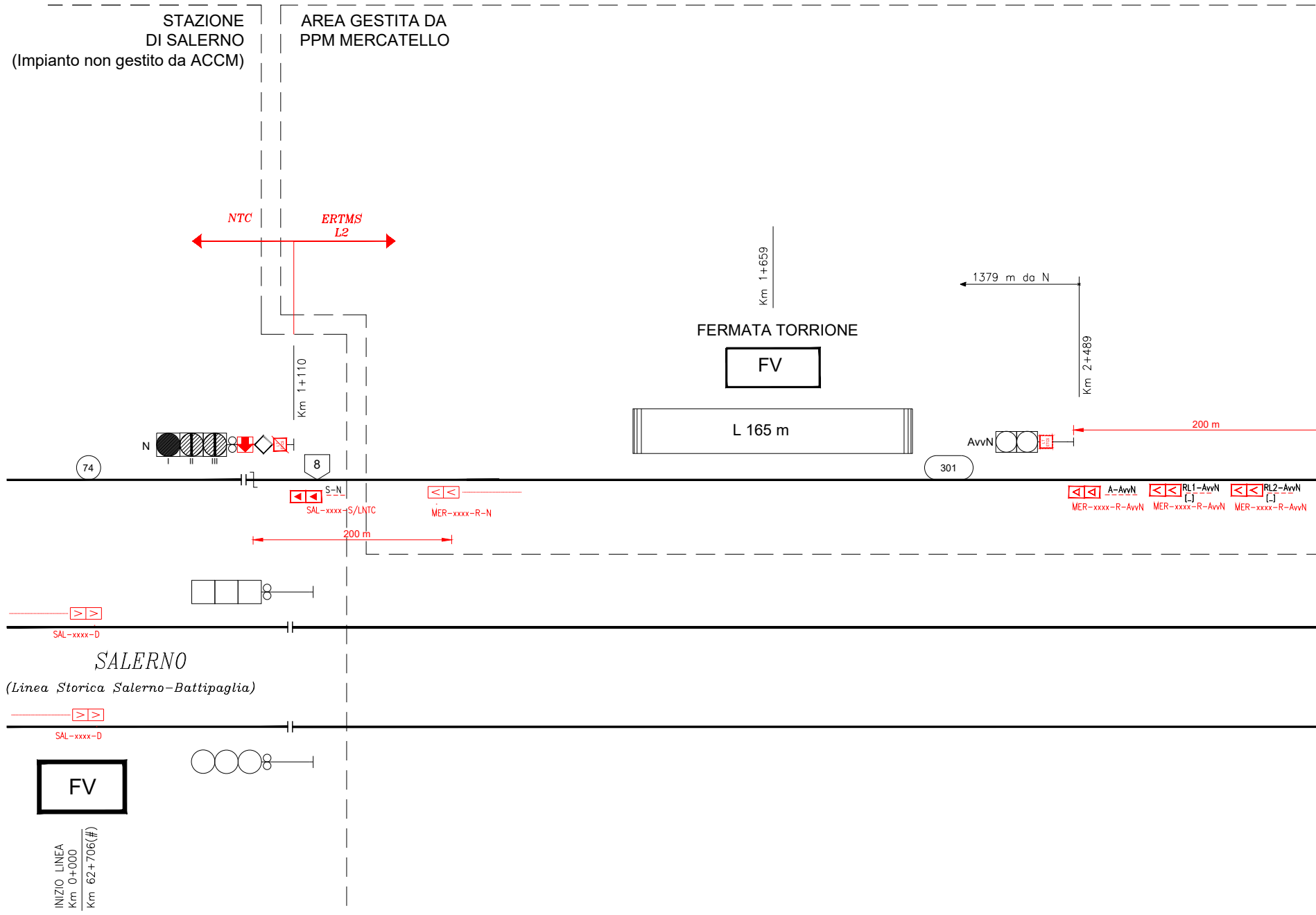
STAZIONE
DI SALERNO
(Impianto non gestito da ACCM)
AREA GESTITA DA
PPM MERCATELLO
NTC
ERTMS
L2
Km 1+659
1379 m da N
FERMATA TORRIONE
FV
Km 2+489
Km 1+110
L 165 m
200 m
N
I
II
III
AvvN
74
8
301
S-N
SAL-xxxx-S/LNTC
MER-xxxx-R-N
A-AvvN
MER-xxxx-R-AvvN
RL1-AvvN
[_]
MER-xxxx-R-AvvN
RL2-AvvN
[_]
MER-xxxx-R-AvvN
200 m
SAL-xxxx-D
SALERNO
(Linea Storica Salerno-Battipaglia)
SAL-xxxx-D
FV
INIZIO LINEA
Km 0+000
Km 62+706(#)

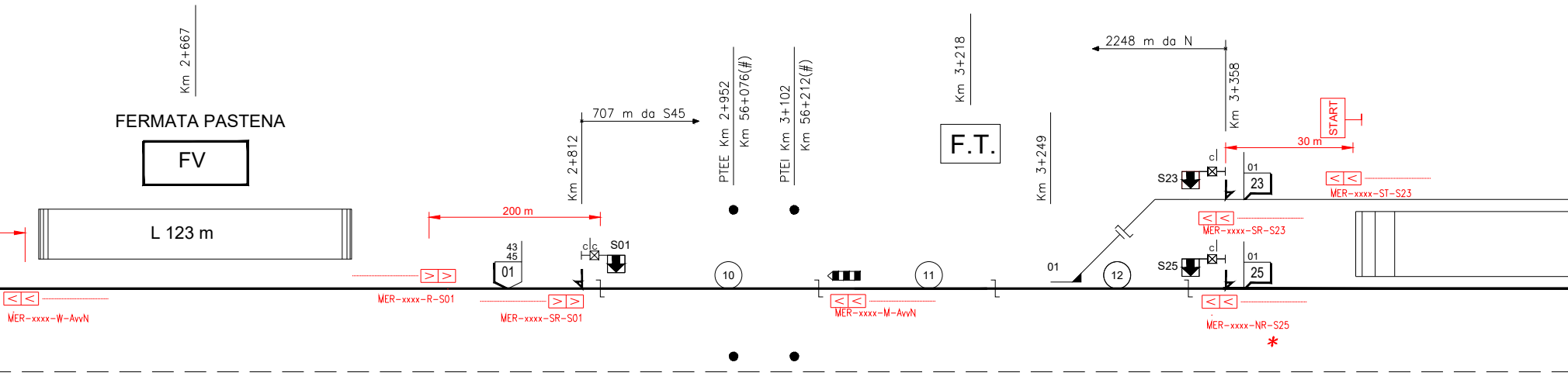
Km 2+667
FERMATA PASTENA
FV
L 123 m
200 m
Km 2+812
707 m da S45
PTEE Km 2+952
Km 56+076(#)
PTEI Km 3+102
Km 56+212(#)
Km 3+218
F.T.
Km 3+249
2248 m da N
Km 3+358
START
30 m
43
45
01
c c
S01
10
11
01
12
S23
c
01
23
S25
c
01
25
MER-xxxx-W-AvvN
MER-xxxx-R-S01
MER-xxxx-SR-S01
MER-xxxx-M-AvvN
MER-xxxx-SR-S23
MER-xxxx-ST-S23
MER-xxxx-NR-S25
*

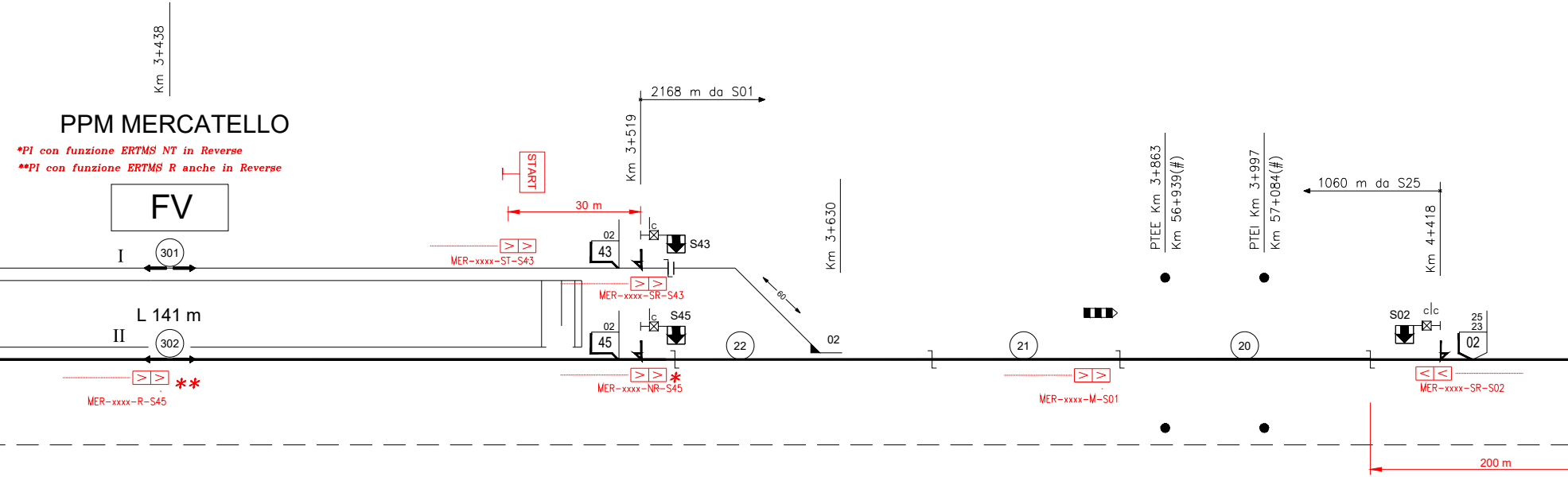
Km 3+438
PPM MERCATELLO
*PI con funzione ERTMS NT in Reverse
**PI con funzione ERTMS R anche in Reverse
FV
I
301
L 141 m
II
302
MER-xxxx-R-S45
**
START
30 m
MER-xxxx-ST-S43
2168 m da S01
Km 3+519
02
43
c
S43
MER-xxxx-SR-S43
02
45
c
S45
MER-xxxx-NR-S45
*
22
60
02
Km 3+630
21
MER-xxxx-M-S01
PTEE Km 3+863
Km 56+939(#)
20
PTEI Km 3+997
Km 57+084(#)
1060 m da S25
Km 4+418
S02
c|c
25
23
02
MER-xxxx-SR-S02
200 m

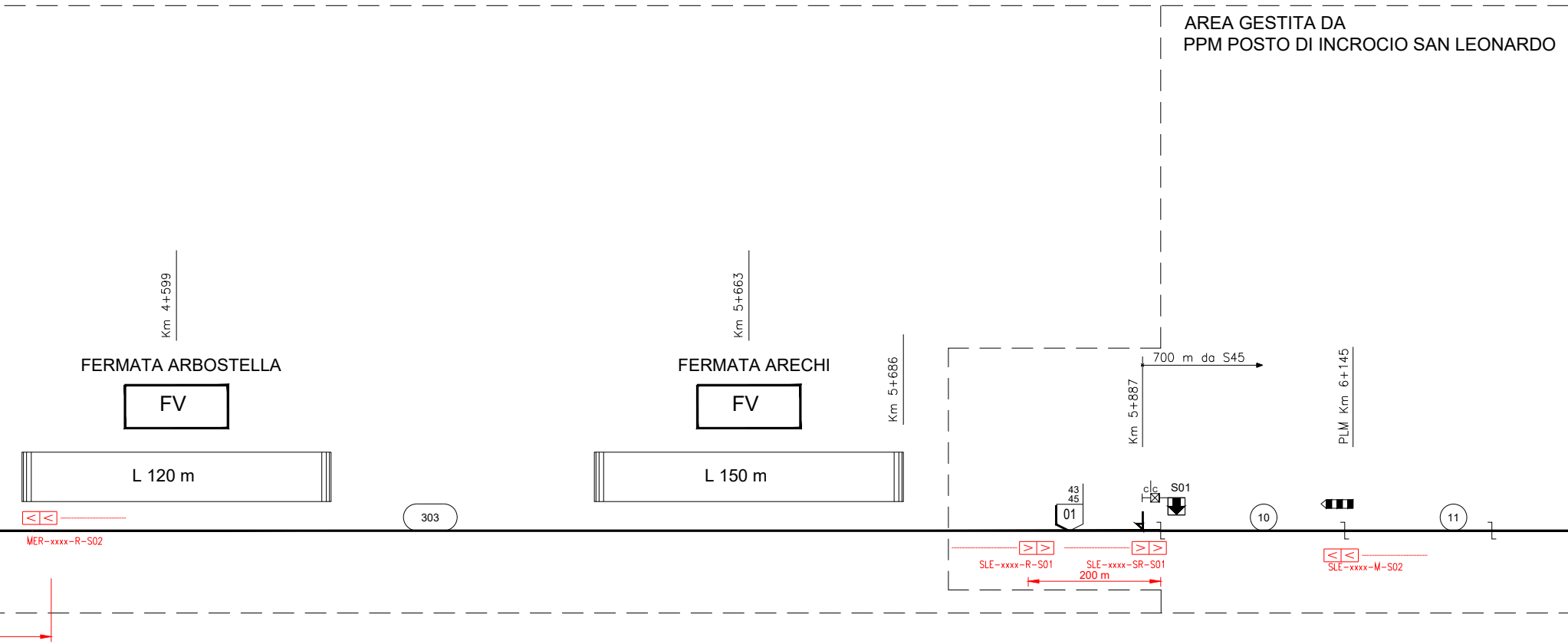
AREA GESTITA DA
PPM POSTO DI INCROCIO SAN LEONARDO
Km 4+599
FERMATA ARBOSTELLA
FV
L 120 m
Km 5+663
FERMATA ARECHI
FV
L 150 m
Km 5+686
700 m da S45
Km 5+887
PLM Km 6+145
303
43
45
01
c|c
S01
10
11
MER-xxxx-R-S02
SLE-xxxx-R-S01
SLE-xxxx-SR-S01
200 m
SLE-xxxx-M-S02

PPM POSTO DI INCROCIO
SAN LEONARDO

**PI con funzione ERTMS NT in Reverse*

***PI con funzione ERTMS R anche in Reverse*

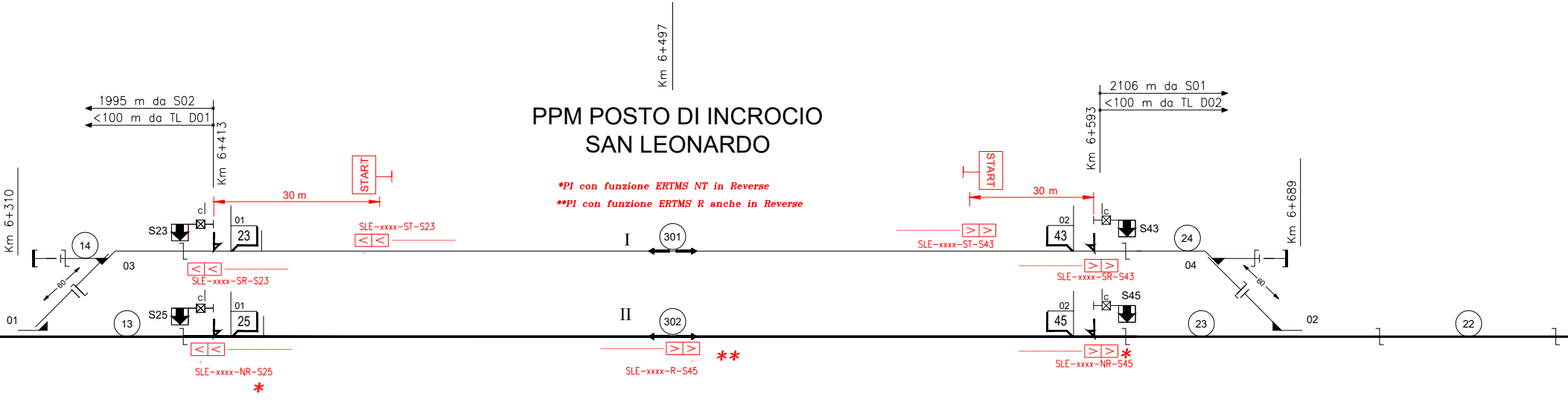

Km 6+310
1995 m da S02
<100 m da TL D01
Km 6+413
START
30 m
c
S23
01
23
SLE-xxxx-ST-S23
14
03
SLE-xxxx-SR-S23
60
01
13
c
S25
01
25
SLE-xxxx-NR-S25
*
Km 6+497
I
301
II
302
SLE-xxxx-R-S45
**
2106 m da S01
<100 m da TL D02
Km 6+593
START
30 m
SLE-xxxx-ST-S43
02
43
c
S43
24
Km 6+689
04
SLE-xxxx-SR-S43
60
02
45
c
S45
23
02
22
SLE-xxxx-NR-S45
*

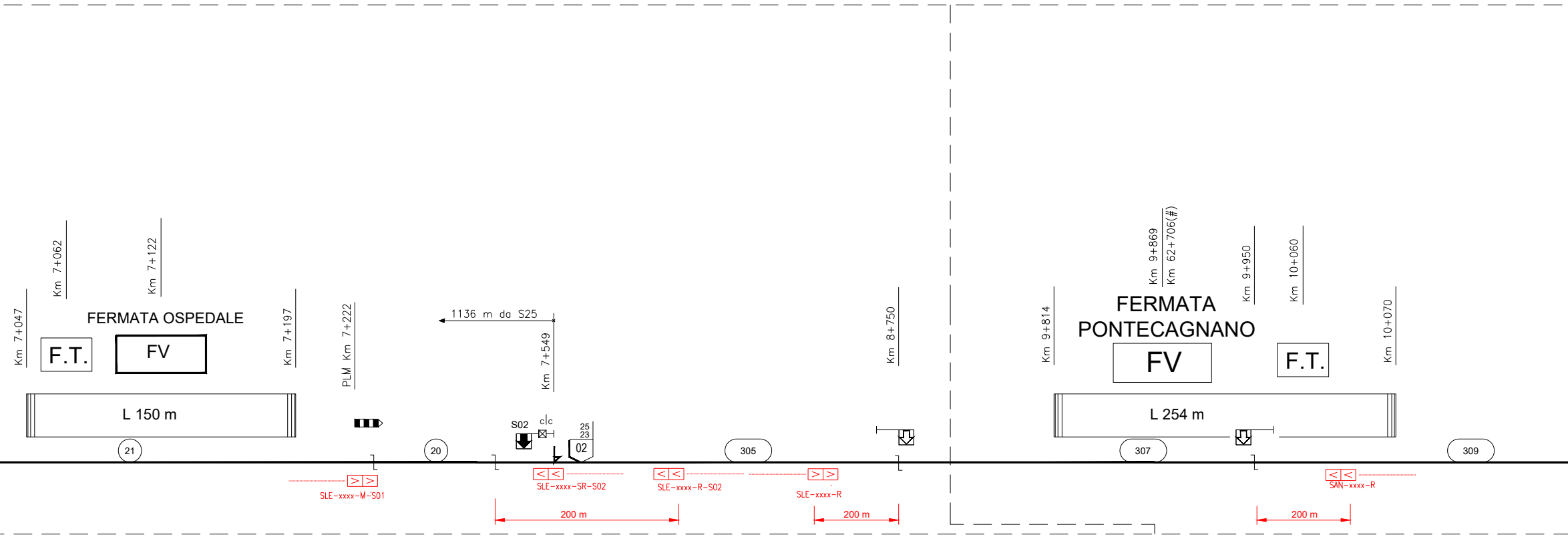
Km 7+047
Km 7+062
Km 7+122
FERMATA OSPEDALE
F.T.
FV
Km 7+197
L 150 m
21
PLM Km 7+222
20
1136 m da S25
Km 7+549
S02
c|c
25
23
02
305
Km 8+750
SLE-xxxx-M-S01
SLE-xxxx-SR-S02
SLE-xxxx-R-S02
SLE-xxxx-R
200 m
200 m
Km 9+814
Km 9+869
Km 62+706(#)
FERMATA
PONTECAGNANO
FV
Km 9+950
Km 10+060
F.T.
Km 10+070
L 254 m
307
309
SAN-xxxx-R
200 m

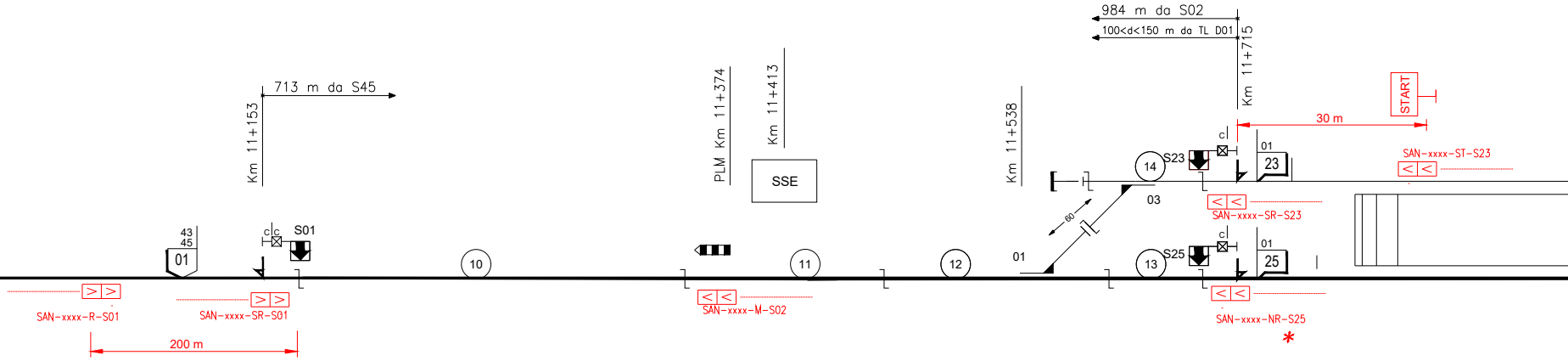

713 m da S45
Km 11+153
43
45
01
c c
S01
SAN-xxxx-R-S01
SAN-xxxx-SR-S01
200 m
10
PLM Km 11+374
Km 11+413
SSE
SAN-xxxx-M-S02
11
12
Km 11+538
984 m da S02
100<d<150 m da TL D01
Km 11+715
START
30 m
c
S23
14
01
23
SAN-xxxx-ST-S23
03
60
SAN-xxxx-SR-S23
01
c
S25
13
01
25
SAN-xxxx-NR-S25
*

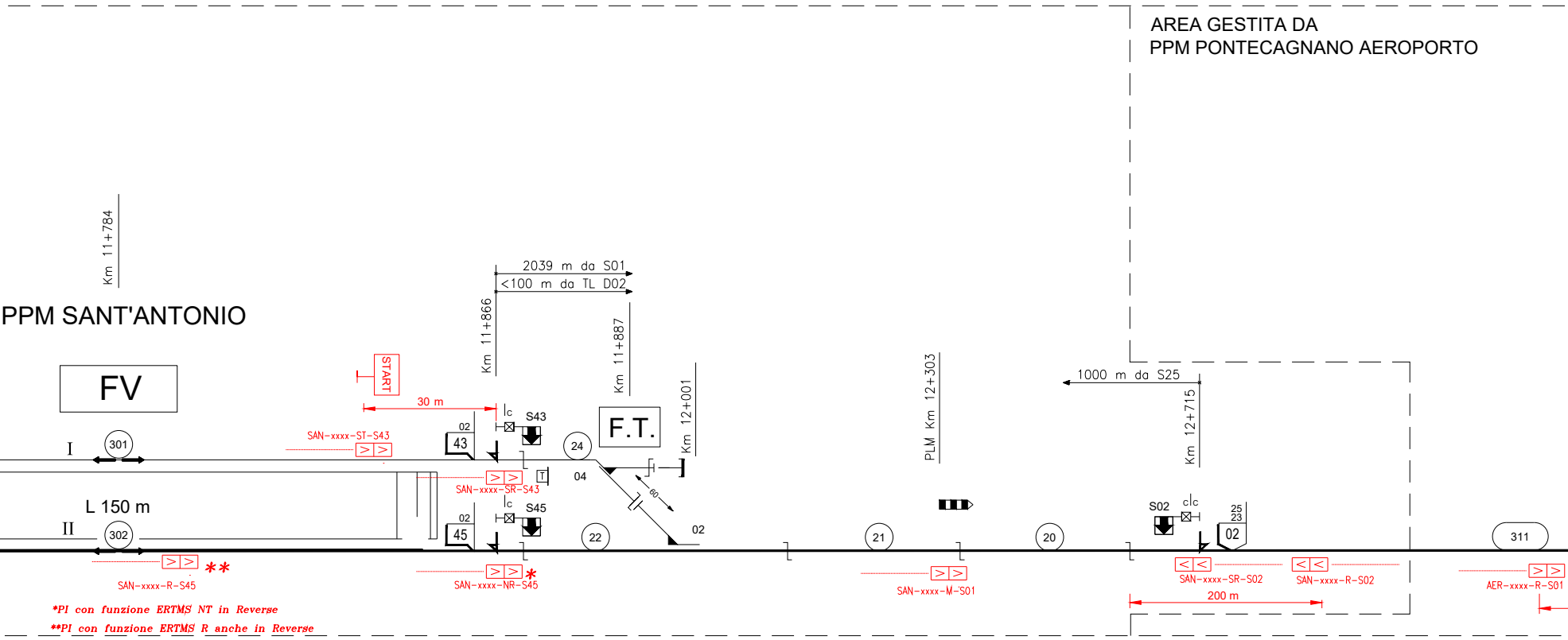
AREA GESTITA DA
PPM PONTECAGNANO AEROPORTO
Km 11+784
PPM SANT'ANTONIO
FV
START
2039 m da S01
<100 m da TL D02
Km 11+866
Km 11+887
Km 12+001
F.T.
30 m
SAN-xxxx-ST-S43
I
301
02
43
c
S43
24
SAN-xxxx-SR-S43
T
04
60
L 150 m
II
302
02
45
c
S45
22
02
SAN-xxxx-R-S45
**
SAN-xxxx-NR-S45
*
PLM Km 12+303
21
SAN-xxxx-M-S01
20
1000 m da S25
Km 12+715
S02
c|c
25
23
02
SAN-xxxx-SR-S02
SAN-xxxx-R-S02
200 m
311
AER-xxxx-R-S01

*PI con funzione ERTMS NT in Reverse

**PI con funzione ERTMS R anche in Reverse

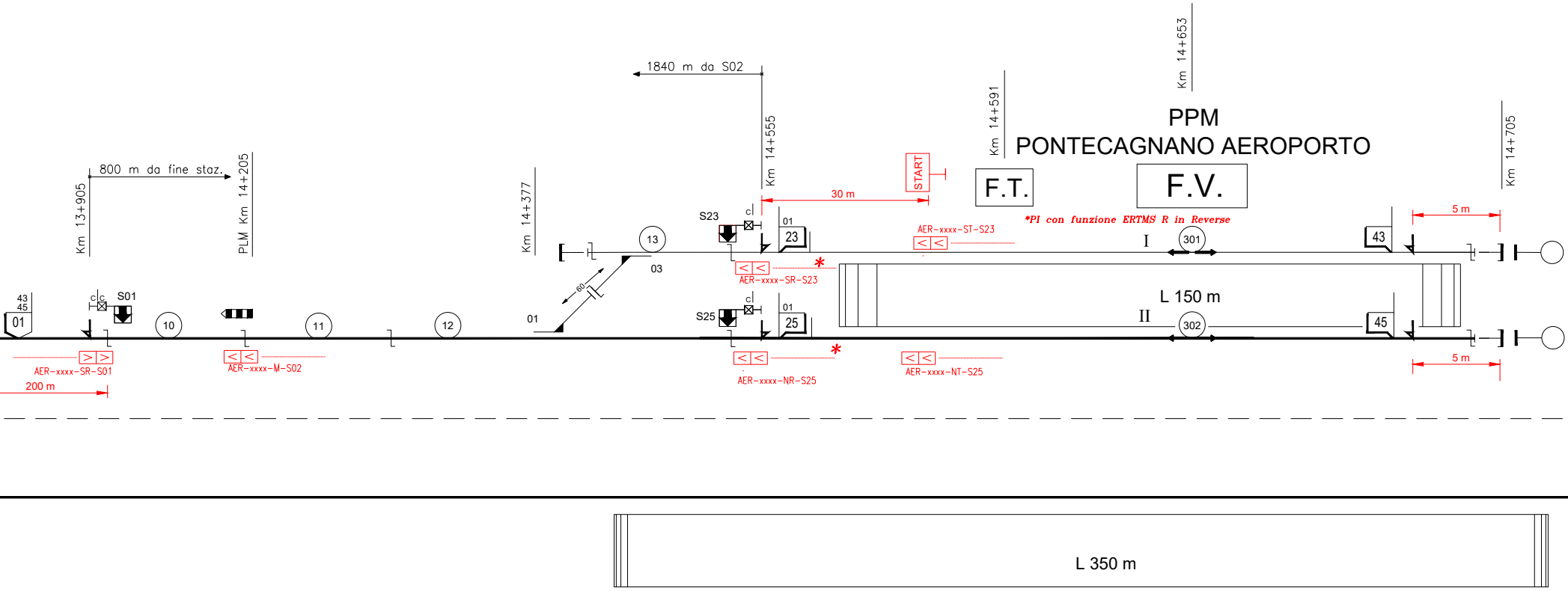
PPM
PONTECAGNANO AEROPORTO
Km 14+653
Km 14+591
Km 14+705
Km 14+555
1840 m da S02
Km 14+377
Km 13+905
800 m da fine staz.
PLM Km 14+205
F.T.
F.V.
START
30 m
*PI con funzione ERTMS R in Reverse
5 m
S23
cl
01
23
13
03
AER-xxxx-ST-S23
AER-xxxx-SR-S23
I
301
43
L 150 m
II
302
45
60
01
S25
cl
01
25
AER-xxxx-NR-S25
AER-xxxx-NT-S25
43
45
01
c|c
S01
10
11
12
AER-xxxx-SR-S01
200 m
AER-xxxx-M-S02
L 350 m

Km 67+193

FERMATA PONTECAGNANO AEROPORTO

PK 67+490 linea Salerno-Battipaglia

Km 67+543

(#) PK nel riferimento della linea Salerno-Battipaglia

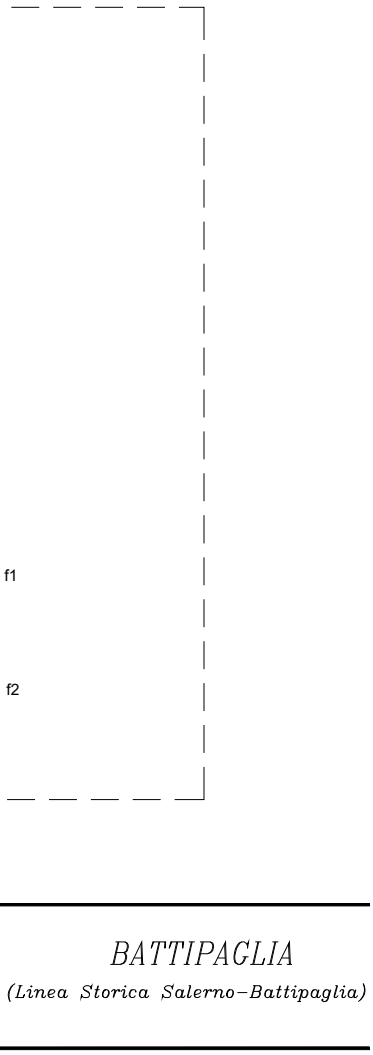
f1
f2
BATTIPAGLIA
(Linea Storica Salerno–Battipaglia)

COMMITTENTE:

RFI RETE FERROVIARIA ITALIANA
GRUPPO FERROVIE DELLO STATO ITALIANE

PROGETTAZIONE:

ITALFERR
GRUPPO FERROVIE DELLO STATO ITALIANE

U.O. TECNOLOGIE NORD

PROGETTO DI DETTAGLIO

LINEA SALERNO - PONTECAGNANO AEROPORTO COMPLETAMENTO METROPOLITANA DI SALERNO TRATTA ARECHI - PONTECAGNANO AEROPORTO

Piano schematico di stazione e di linea ERTMS Tratta Salerno (e) - Pontecagnano Aeroporto (i)

SCALA:
1:

COMMESSA	LOTTO	FASE	ENTE	TIPO DOC.	OPERA/DISCIPLINA	PROGR.	REV.
NN1X	30	D	58	PX	ER0100	001	B

Rev.	Descrizione	Redatto	Data	Verificato	Data	Approvato	Data	Autorizzato Data
A	Emissione	G.Russo	14/09/2020	G.Russo	14/09/2020	M. D'Avino	14/09/2020	M. Gambaro 01/2021
B	Modifica PMZ Pontecagnano	G.Russo	01/2021	G.Russo	01/2021	M. D'Avino	01/2021	

File: NN1X30D58PXER0100001B.dwg

n. Elab.: X