



ANAS S.p.A.

DIREZIONE REGIONALE PER LA SICILIA

PA17/08

Affidamento a Contraente Generale dei "Lavori di ammodernamento del tratto Palermo - Lercara Friddi, lotto funzionale dal km 14,4 (km. 0,0 del Lotto 2) compreso il tratto di raccordo della rotonda Bolognetta, al km 48,0 (km. 33,6 del Lotto 2 - Svincolo Manganaro incluso) compresi i raccordi con le attuali SS n.189 e SS n.121

Bolognetta S.c.p.a.

- PERIZIA DI VARIANTE N.3 -

Il Responsabile Ambientale:
Dott. Maurizio D'Angelo



Titolo elaborato:

PROGETTO DELL' INFRASTRUTTURA VIABILITA' COMPLEMENTARI E SECONDARIE SEZIONI TRASVERSALI Tronchi 39, 40

Codice Unico Progetto (CUP) : F41B03000230001

OPERA	ARGOMENTO	DOC. E PROG.	FASE	REVISIONE
PA17/08	PE	VS	M020	6 0

CARTELLA:	FILE NAME:	NOTE:	PROT.	SCALA:	
0 6	PEVSM020_60_4137.DWG	1=1	4 1 3 7	1:200	
5					
4					
3					
2					
1					
0	PRIMA EMISSIONE		Maggio 2021	A.Cecchelli S. Fortino N. Behmann	
REV.	DESCRIZIONE	DATA	REDATTO	VERIFICATO	APPROVATO

Progettisti :
F.A.C.E. S.r.l. - Società di ingegneria
via Flaminia 71 - 00196 Roma
tel: 06 32609519
e-mail: info@facesrl.com
pec: pec.facesrl@pec.com

Direttore Tecnico: ing. Antonio Ambrosi

Consulenti:
E&G S.r.l.
ENVIRONMENT & GEOTECHNIC
STUDIO DI INGEGNERIA GEOTECNICA E AMBIENTALE

Direttore Tecnico: ing. Quintilio Napoleoni



Il Progettista Responsabile
Ing. Antonio Ambrosi



Il Geologo
Dott. Geol. Gualtiero Bellomo



Il Coordinatore per la Sicurezza
in fase di Esecuzione:
Arch. Francesco Rondelli

Il Coordinatore per la
Esecuzione dei Lavori
arch. Francesco Rondelli



Il Direttore dei Lavori
Ing. Sandro Favero



ANAS S.p.A.

DATA:	PROTOCOLLO:	VISTO: IL RESPONSABILE DEL PROCEDIMENTO
CODICE PROGETTO	LO410C E 1101	Dott. Ing. Luigi Mupo

VIABILITA' SECONDARIA
TRONCO 39

SCAVI BONIFICHE 39-PED	
SCOTICO	6.58 m
BONIFICA	5.64 mq

RILEVATI 39-PED	
RILEVATO	2.99 mq
TERRENO VEGETALE	3.84 m

SOVRAST.39-PED	
USURA	4.00 m
BINDER	4.00 m
MISTO CEMENTATO	4.00 m

SEZIONE N. : 3

QT. PROGETTO : 279.98

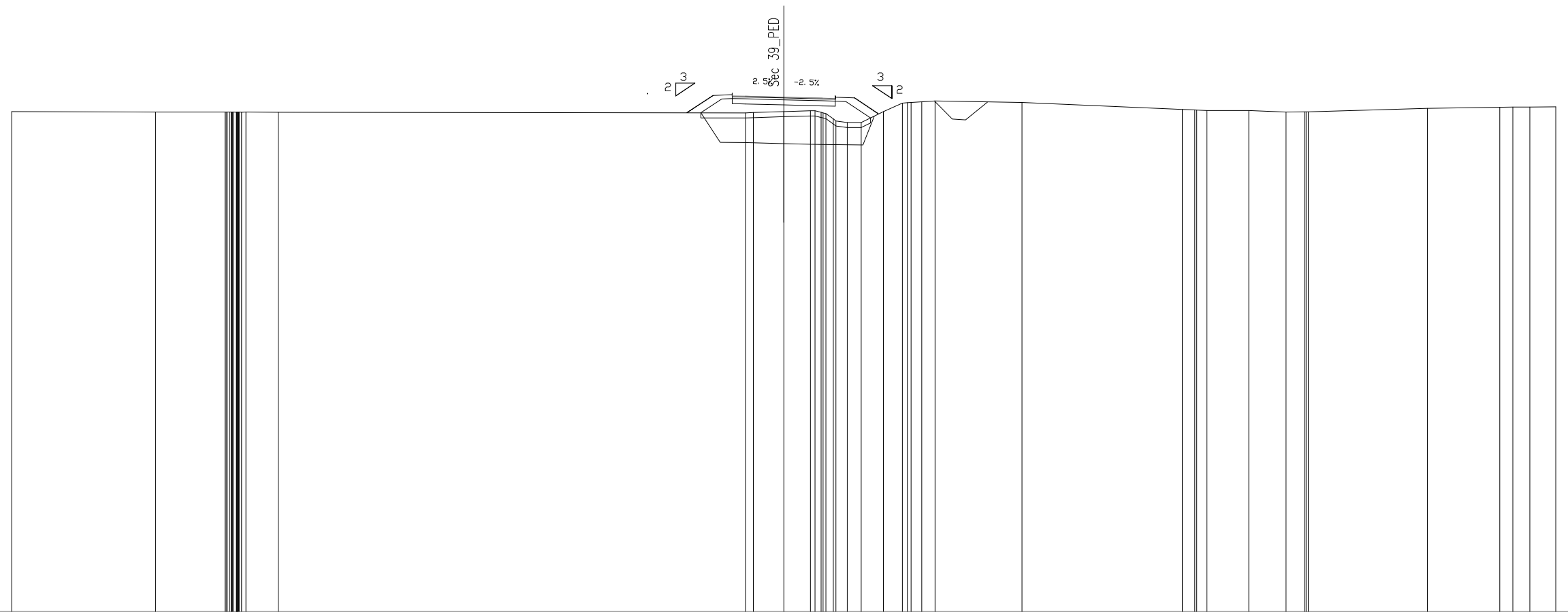
DIST.PROG. : 40.00

DIST.PREC. : 20.00

DIST.SUCC. : 15.57

SCALA 1:200

QT.RIF. 260.000



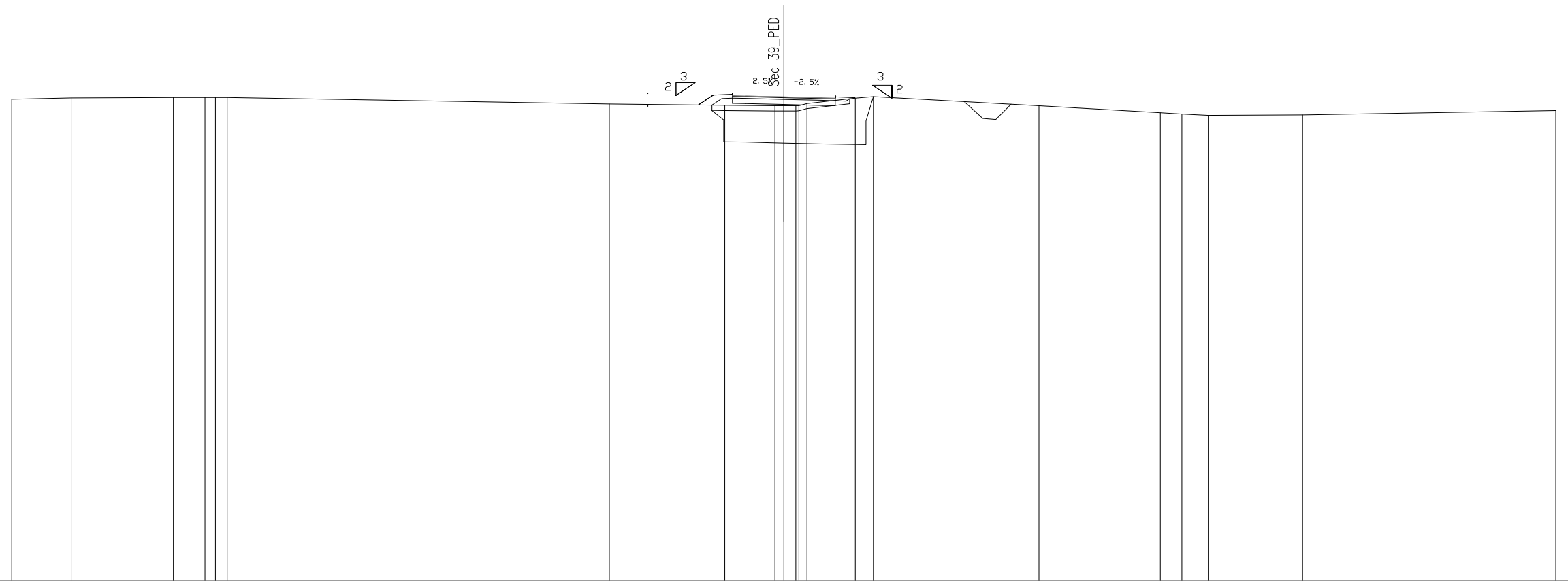
QUOTE TERRENO	279.42	279.40	279.41 279.40 279.40 279.40 279.40 279.40 279.40 279.40 279.40 279.40 279.40 279.40 279.40 279.40 279.40 279.40	279.37 279.39	279.42	279.46 279.46 279.40 279.37 279.35 279.14 279.06 279.00 279.42 279.75 279.77 279.80 279.83	279.77	279.51 279.49 279.48 279.47	279.47	279.40 279.41 279.41 279.42	279.55	279.59 279.60 279.60 279.61				
DIST.PARZIALI TERRENO	5.58	2.70	1.26		18.16	1.18 1.04	0.44 0.54 0.86 0.73 0.42 0.52	3.37	6.24	0.48 0.40	1.63	1.44	0.72	4.63	2.81	0.51 0.66 1.01
QUOTE PROGETTO						279.38 280.05 280.03 280.02	279.98									
DIST.PARZIALI PROGETTO						1.01 0.75 0.50	1.50	1.50								

SCAVI BONIFICHE 39-PED	
STERRO	0.19 mq
SCOTICO	5.26 m
BONIFICA	7.81 mq
RILEVATI 39-PED	
RILEVATO	0.32 mq
TERRENO VEGETALE	2.23 m
SOVRAST.39-PED	
USURA	3.99 m
BINDER	3.99 m
MISTO CEMENTATO	3.99 m

SEZIONE N. : 6
 QT. PROGETTO : 278.80
 DIST.PROG. : 99.99
 DIST.PREC. : 8.78
 DIST.SUCC. : 23.26

SCALA 1:200

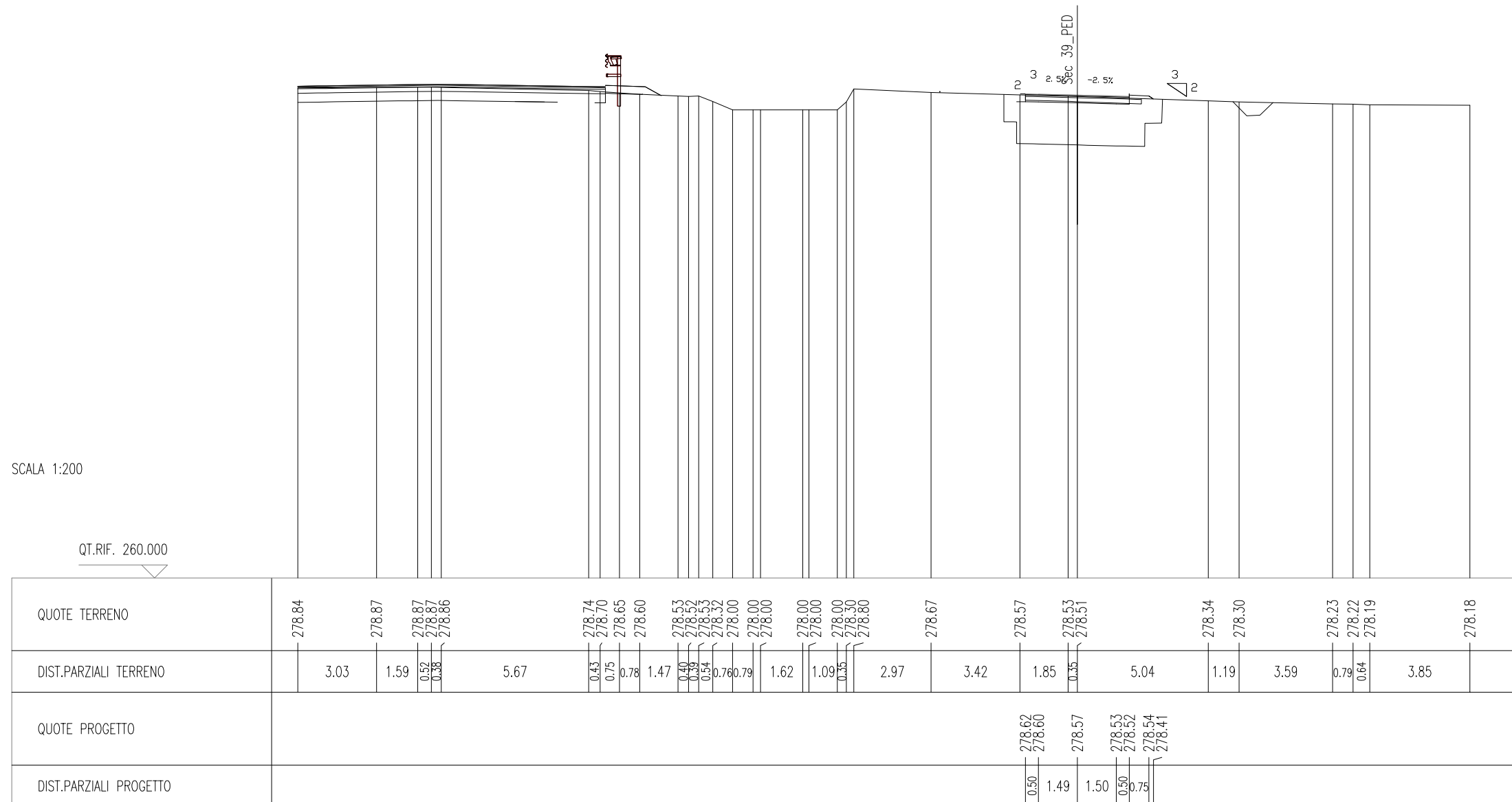
QT.RIF. 260.000



QUOTE TERRENO	278.71	278.76	278.78	278.78	278.78	278.78	278.52	278.47	278.45	278.45	278.46	278.46	278.46	278.18	278.14	278.08	278.10	278.27
DIST.PARZIALI TERRENO	2.31	3.97	1.23	0.41	0.46	14.85	4.49	1.94	0.49	0.47	1.88	0.70	6.44	4.72	0.83	1.02	3.67	9.84
QUOTE PROGETTO									278.48	278.57	278.85	278.84	278.80	278.77	278.75	278.77	278.76	
DIST.PARZIALI PROGETTO									0.58	0.75	0.50	1.49	1.50	0.50	0.75			

SCAVI BONIFICHE 39-PED	
STERRO	1.08 mq
SCOTICO	0.46 m
BONIFICA	9.13 mq
RILEVATI 39-PED	
TERRENO VEGETALE	1.17 m
SOVRAST.39-PED	
USURA	4.00 m
BINDER	4.00 m
MISTO CEMENTATO	4.00 m

SEZIONE N. : 6.A
 QT. PROGETTO : 278.57
 DIST.PROG. : 123.25
 DIST.PREC. : 23.26
 DIST.SUCC. : 1.48

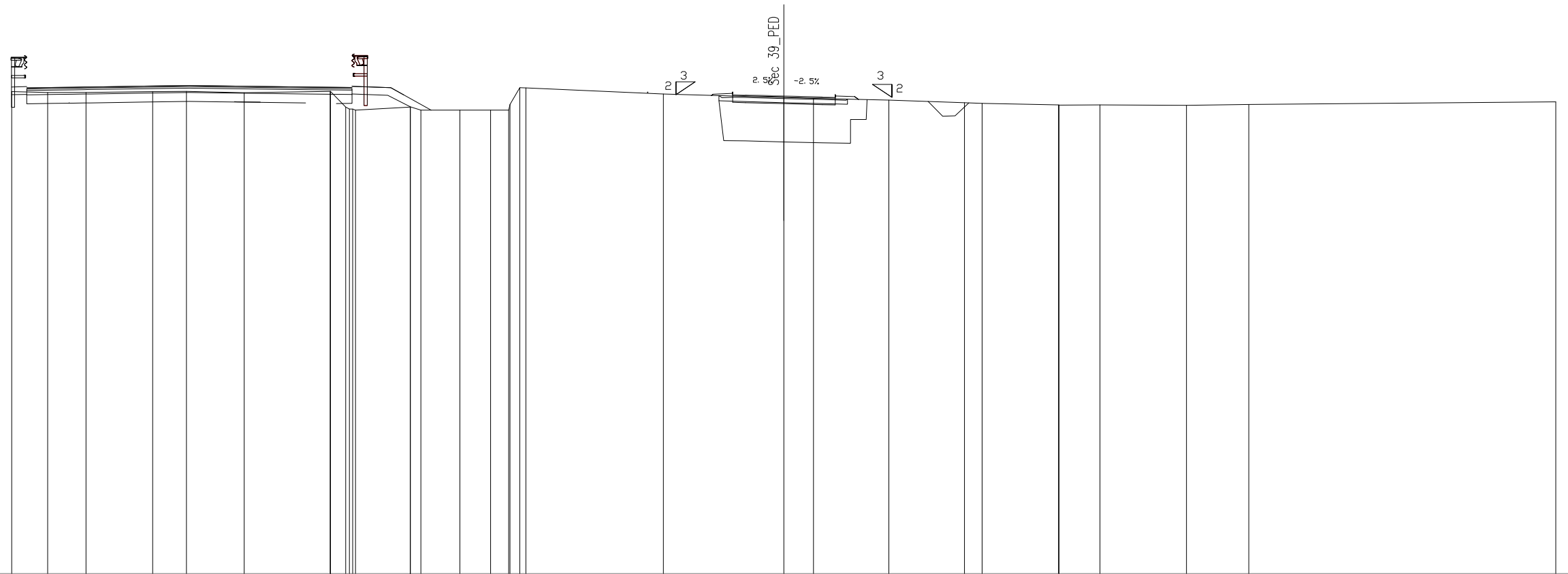


SCAVI BONIFICHE 39-PED	
STERRO	1.00 mq
SCOTICO	1.00 m
BONIFICA	8.00 mq
RILEVATI 39-PED	
TERRENO VEGETALE	1.78 m
SOVRAST.39-PED	
USURA	3.99 m
BINDER	3.99 m
MISTO CEMENTATO	3.99 m

SEZIONE N. : 7
 QT. PROGETTO : 278.55
 DIST.PROG. : 124.73
 DIST.PREC. : 1.48
 DIST.SUCC. : 4.39

SCALA 1:200

QT.RIF. 260.000

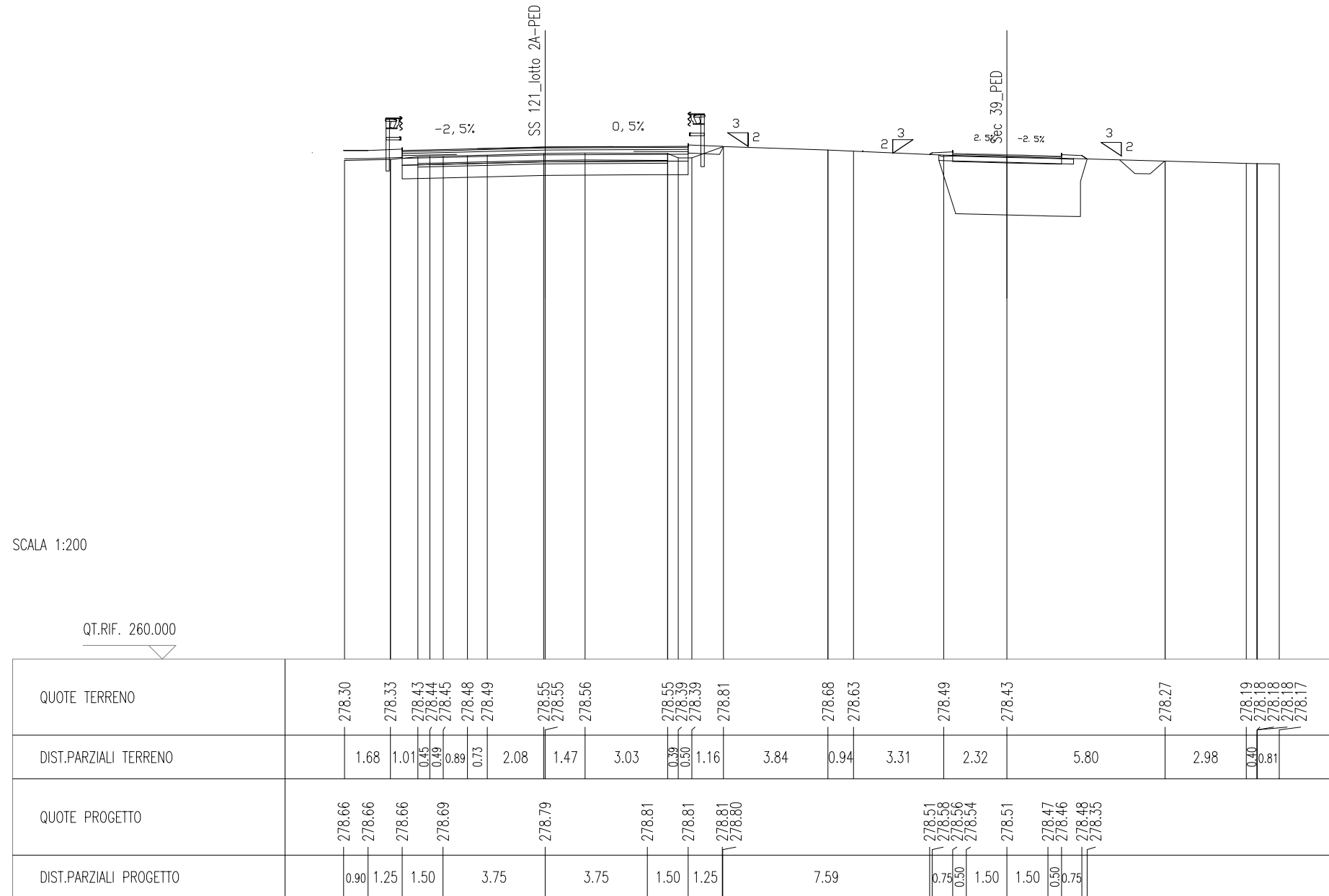


QUOTE TERRENO	278.72	278.69	278.69	278.72	278.73	278.68	278.73	278.73	278.12	278.12	278.00	278.00	278.00	278.22	278.87	278.86	278.62	278.49	278.46	278.39	278.29	278.26	278.20	278.20	278.20	278.19	278.22	278.32
DIST.PARZIALI TERRENO	1.39	1.49	2.60	1.31	2.24	3.34	0.59	2.13	0.41	1.52	1.19	0.71	0.38	5.34	4.68	1.15	2.93	2.94	0.69	2.98	1.60	3.36	2.42	11.93				
QUOTE PROGETTO																	278.57	278.62	278.60	278.59	278.55		278.51	278.50	278.52	278.41		
DIST.PARZIALI PROGETTO																	0.75	0.50	1.49	1.50	0.50	0.75						

SCAVI BONIFICHE 39-PED	
STERRO	0.90 mq
SCOTICO	0.94 m
BONIFICA	9.52 mq
RILEVATI 39-PED	
TERRENO VEGETALE	1.84 m
SOVRAST.39-PED	
USURA	4.00 m
BINDER	4.00 m
MISTO CEMENTATO	4.00 m

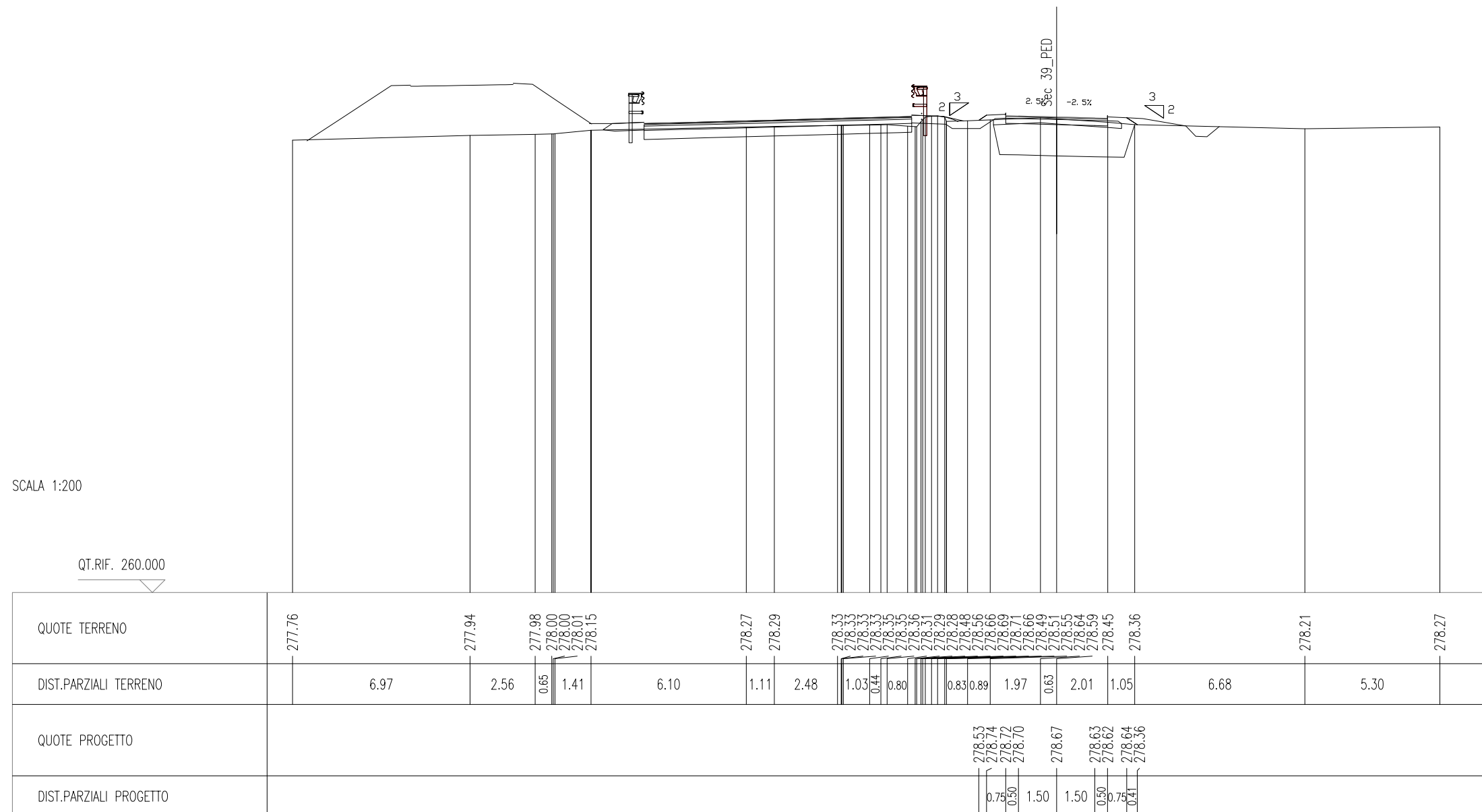
SEZIONE N. : 1028
 QT. PROGETTO : 278.79
 DIST.PROG. : 20537.81

SEZIONE N. : 7.A
 QT. PROGETTO : 278.51
 DIST.PROG. : 129.12
 DIST.PREC. : 4.39
 DIST.SUCC. : 21.00



SCAVI BONIFICHE 39-PED	
STERRO	0.88 mq
SCOTICO	3.02 m
BONIFICA	6.31 mq
RILEVATI 39-PED	
RILEVATO	0.06 mq
TERRENO VEGETALE	2.37 m
SOVRAST.39-PED	
USURA	4.00 m
BINDER	4.00 m
MISTO CEMENTATO	4.00 m

SEZIONE N. : 8.A
 QT. PROGETTO : 278.67
 DIST.PROG. : 155.33
 DIST.PREC. : 5.21
 DIST.SUCC. : 9.92



SCAVI BONIFICHE SEC 39	
STERRO	0.21 mq
SCOTICO	7.64 m

RILEVATI SEC 39	
RILEVATO	3.91 mq
TERRENO VEGETALE	5.35 m

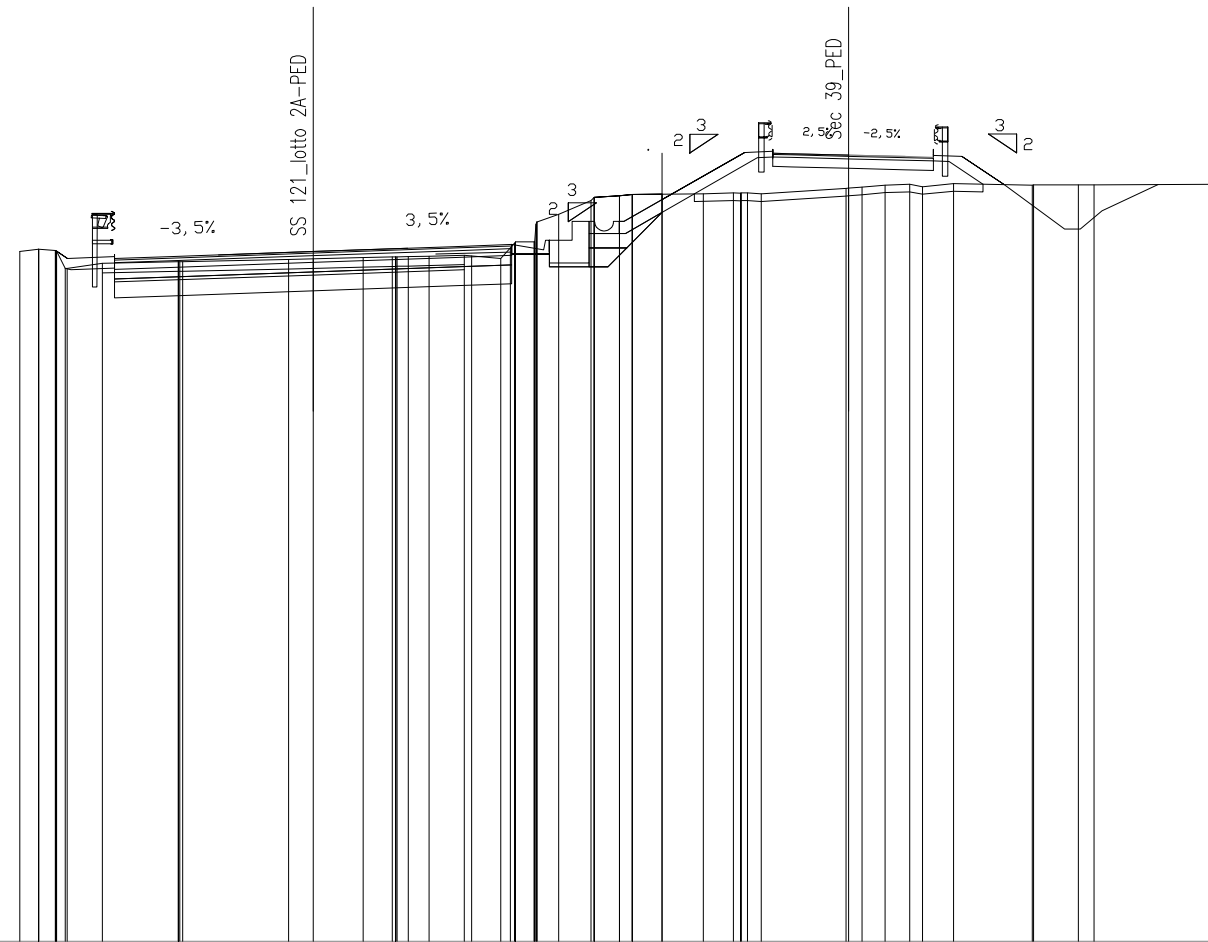
SOVRAST. SEC 39	
USURA	4.25 m
BINDER	4.25 m
MISTO CEMENTATO	4.25 m

SEZIONE N. : 1031
 QT. PROGETTO : 278.24
 DIST.PROG. : 20597.81

SEZIONE N. : 10
 QT. PROGETTO : 280.79
 DIST.PROG. : 190.54
 DIST.PREC. : 8.47
 DIST.SUCC. : 18.06

SCALA 1:200

QT.RIF. 260.000



QUOTE TERRENO	278.25 278.30 278.37 278.27 278.25 277.79 277.80 277.93 277.97 277.97 277.97 277.97	278.03 278.05	278.08	278.10 278.10 278.10 278.10 278.11 278.12 278.14 278.13 278.06 278.34 278.46 278.49 278.50 278.50 278.50 278.97 279.02 279.23 279.59 279.68 279.72 279.72 279.76 279.77 279.79 279.78 279.79 279.79 279.77 279.91 279.92 279.95 280.00 280.02 279.96 280.04 280.00 280.00 280.00	280.03		
DIST.PARZIALI TERRENO	0.50 0.44 0.94 2.01 2.81	0.65 1.33 0.77	0.55 0.94 0.78	0.49 0.58 0.85 0.67 0.34 0.79 1.09 0.80 0.36 2.25	0.36 0.61 0.65 0.34 0.83 2.08 1.19 0.41 3.51	280.03	
QUOTE PROGETTO	278.25 278.06 278.06 278.11	278.24	278.37	278.43	279.04 279.04 279.62	280.86 280.84 280.83	280.79 280.76 280.74 280.76 280.01
DIST.PARZIALI PROGETTO	1.25 1.50	3.75	3.75	1.50	2.85	1.01 2.18	0.75 1.50 1.50 0.75 0.75 1.11

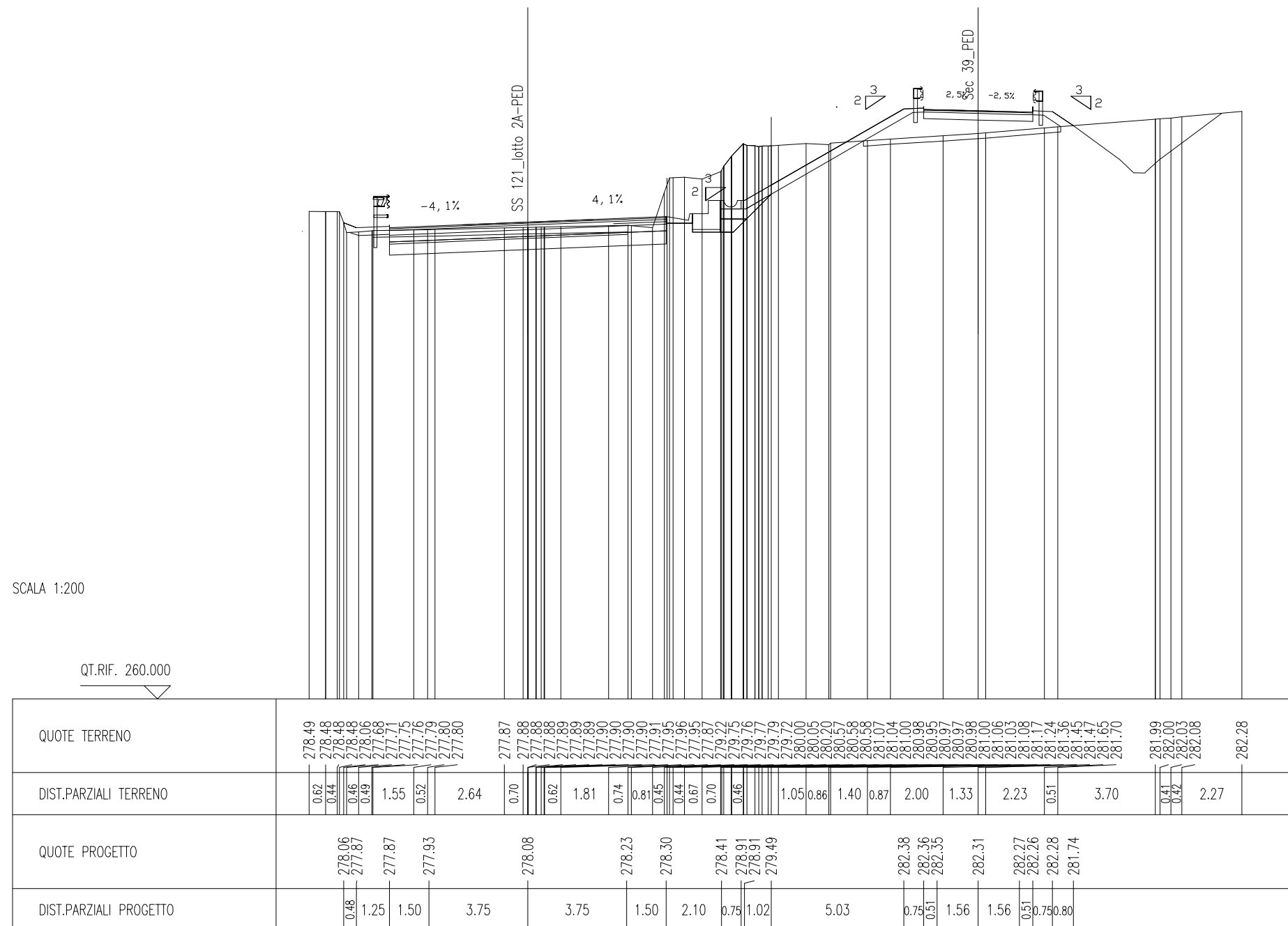
SCAVI BONIFICHE SEC 39	
STERRO	3.18 mq
SCOTICO	7.50 m

RILEVATI SEC 39	
RILEVATO	3.71 mq
TERRENO VEGETALE	8.26 m

SOVRAST. SEC 39	
USURA	4.14 m
BINDER	4.14 m
MISTO CEMENTATO	4.14 m

SEZIONE N. : 1032
 QT. PROGETTO : 278.08
 DIST.PROG. : 20617.81

SEZIONE N. : 11.A
 QT. PROGETTO : 282.31
 DIST.PROG. : 211.05
 DIST.PREC. : 2.45
 DIST.SUCC. : 2.48



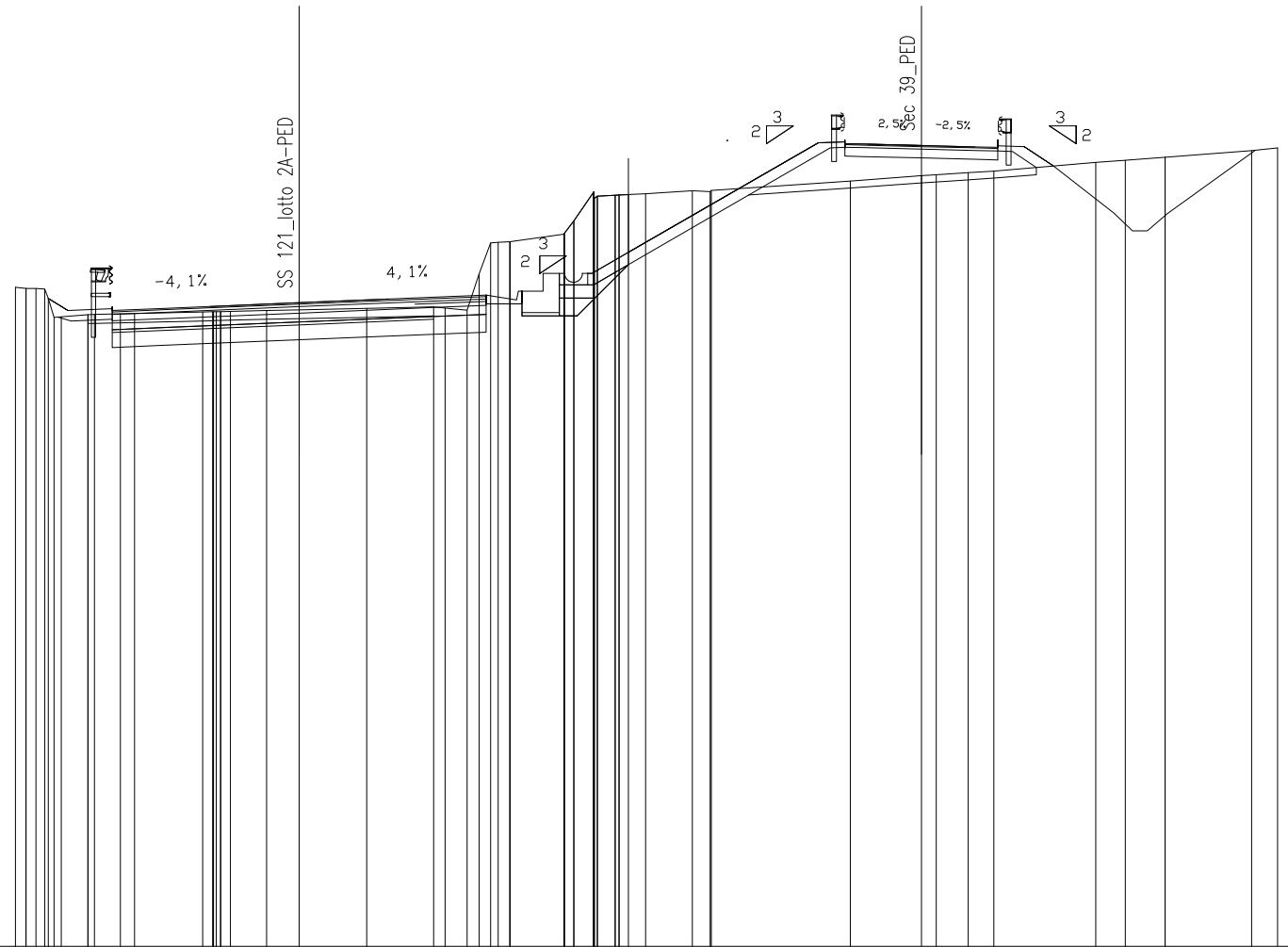
SCAVI BONIFICHE SEC 39	
STERRO	3.68 mq
SCOTICO	8.08 m
RILEVATI SEC 39	
RILEVATO	3.87 mq
TERRENO VEGETALE	8.63 m
SOVRAST. SEC 39	
USURA	4.29 m
BINDER	4.29 m
MISTO CEMENTATO	4.29 m

SEZIONE N. : 1032.A
 QT. PROGETTO : 278.06
 DIST.PROG. : 20620.21

SEZIONE N. : 11.B
 QT. PROGETTO : 282.48
 DIST.PROG. : 213.53
 DIST.PREC. : 2.48
 DIST.SUCC. : 14.56

SCALA 1:200

QT.RIF. 260.000



QUOTE TERRENO	278.50 278.46 278.46 278.45 278.18 277.66 277.67 277.73 277.75 277.75 277.76 277.80 277.81 277.81 277.82 277.82 277.82 277.85 277.87 277.90 277.95 277.91 277.85 278.28 278.90 279.74 279.76 279.77 279.99 280.01 280.01 279.99 280.36 280.36 281.18 281.12 281.00 281.05 281.08 281.09 281.10 281.13 281.21 281.18 281.21 281.48
DIST.PARZIALI TERRENO	 0.75 0.73 0.39 1.92 1.02 0.92 1.89 1.89 0.62 0.62 0.39 0.33 1.51 0.56 0.50 0.48 1.31 0.50 3.90 2.00 0.42 0.90 0.72 2.86 0.83 1.12 2.43 0.73
QUOTE PROGETTO	278.18 277.85 277.85 277.91 278.06 278.22 278.28 278.39 278.89 278.89 279.48 282.55 282.53 282.52 282.48 282.44 282.42 282.44 281.90
DIST.PARZIALI PROGETTO	0.55 1.25 1.50 3.75 3.75 1.50 2.10 0.75 1.03 5.33 0.75 0.52 1.62 1.62 0.52 0.75 0.81

SCAVI BONIFICHE SEC 39	
STERRO	10,84 mq
SCOTICO	9,37 m

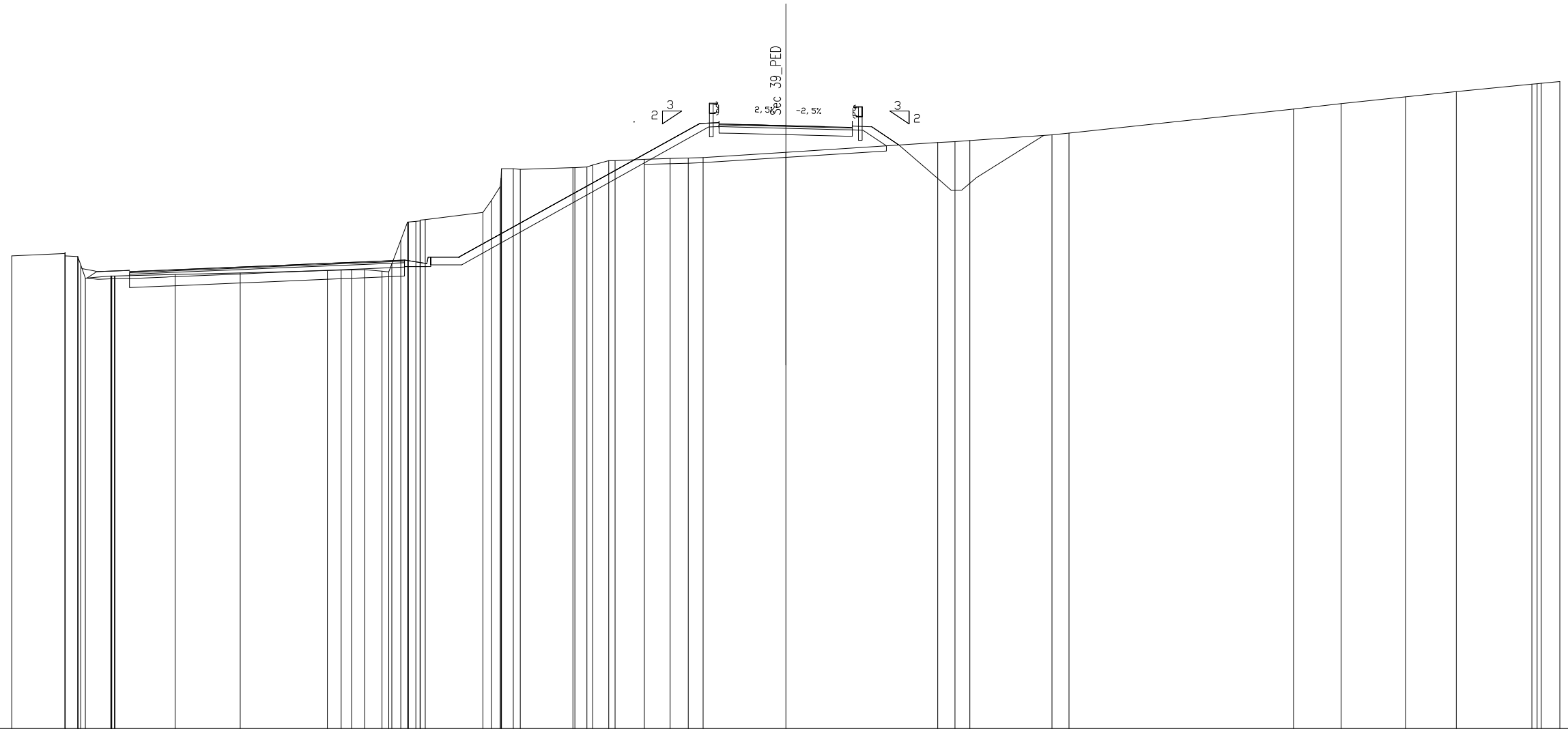
RILEVATI SEC 39	
RILEVATO	5,88 mq
TERRENO VEGETALE	13,47 m

SOVRAST. SEC 39	
USURA	5,16 m
BINDER	5,16 m
MISTO CEMENTATO	5,16 m

SEZIONE N. : 12
 QT. PROGETTO : 283.36
 DIST.PROG. : 228.09
 DIST.PREC. : 14.56
 DIST.SUCC. : 3.63

SCALA 1:200

QT.RIF. 260.000



QUOTE TERRENO	278.31	278.45	278.40	278.31	278.29	278.28	278.24	277.96	277.94	277.53	277.53	277.53	277.54	277.54	277.59	277.66	277.74	277.76	277.77	277.78	277.72	278.00	278.92	279.65	279.65	279.67	279.70	279.72	280.00	280.47	281.00	281.32	281.69	281.69	281.67	281.73	281.74	281.76	281.84	282.00	282.00	282.06	282.09	282.10	282.13	282.33	282.70	282.74	282.78	283.00	283.07	284.00	284.22	284.47	284.68	284.97	284.99	285.00	285.07
DIST.PARZIALI TERRENO	2.06	0.49	0.98	2.34	2.52	3.38	0.53	0.40	0.51	0.67	0.35	2.23	0.33	0.46	2.04	0.47	0.62	1.13	1.00	0.70	0.58	3.20	5.89	0.67	0.57	3.18	0.66	8.70	1.85	2.50	1.96	2.93	0.72																										
QUOTE PROGETTO												278.26															283.44	283.42	283.41	283.36		283.31	283.29	283.31	282.61																								
DIST.PARZIALI PROGETTO													9.35														0.75	0.60	1.99	1.99	0.59	0.75	1.06																										

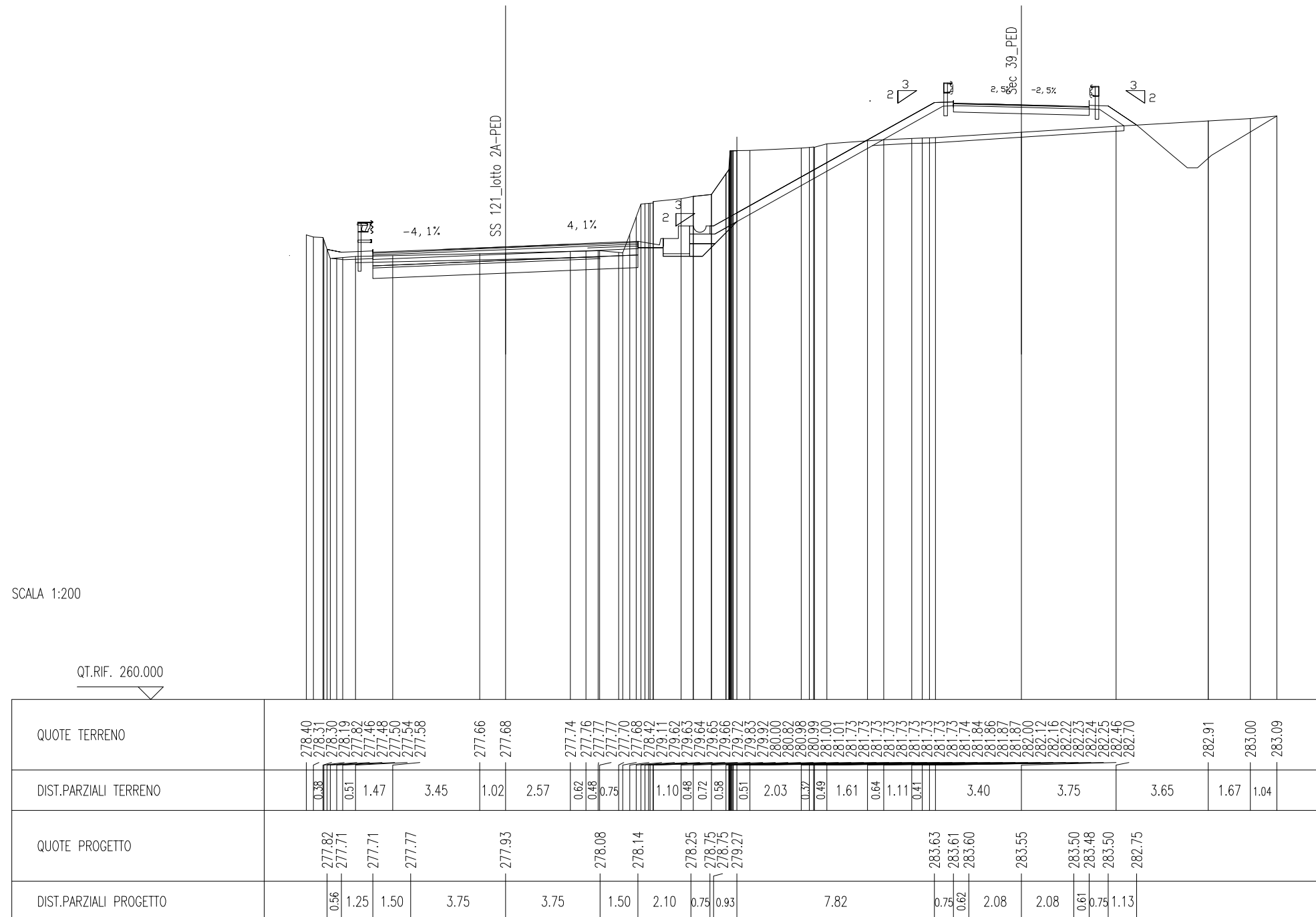
SCAVI BONIFICHE SEC 39	
STERRO	7.94 mq
SCOTICO	9.96 m

RILEVATI SEC 39	
RILEVATO	6.58 mq
TERRENO VEGETALE	11.82 m

SOVRAST. SEC 39	
USURA	5.38 m
BINDER	5.38 m
MISTO CEMENTATO	5.38 m

SEZIONE N. : 1033
 QT. PROGETTO : 277.93
 DIST.PROG. : 20637.81

SEZIONE N. : 12.A
 QT. PROGETTO : 283.55
 DIST.PROG. : 231.71
 DIST.PREC. : 3.63
 DIST.SUCC. : 12.74



SCAVI BONIFICHE SEC 39	
STERRO	12.44 mq
SCOTICO	12.09 m

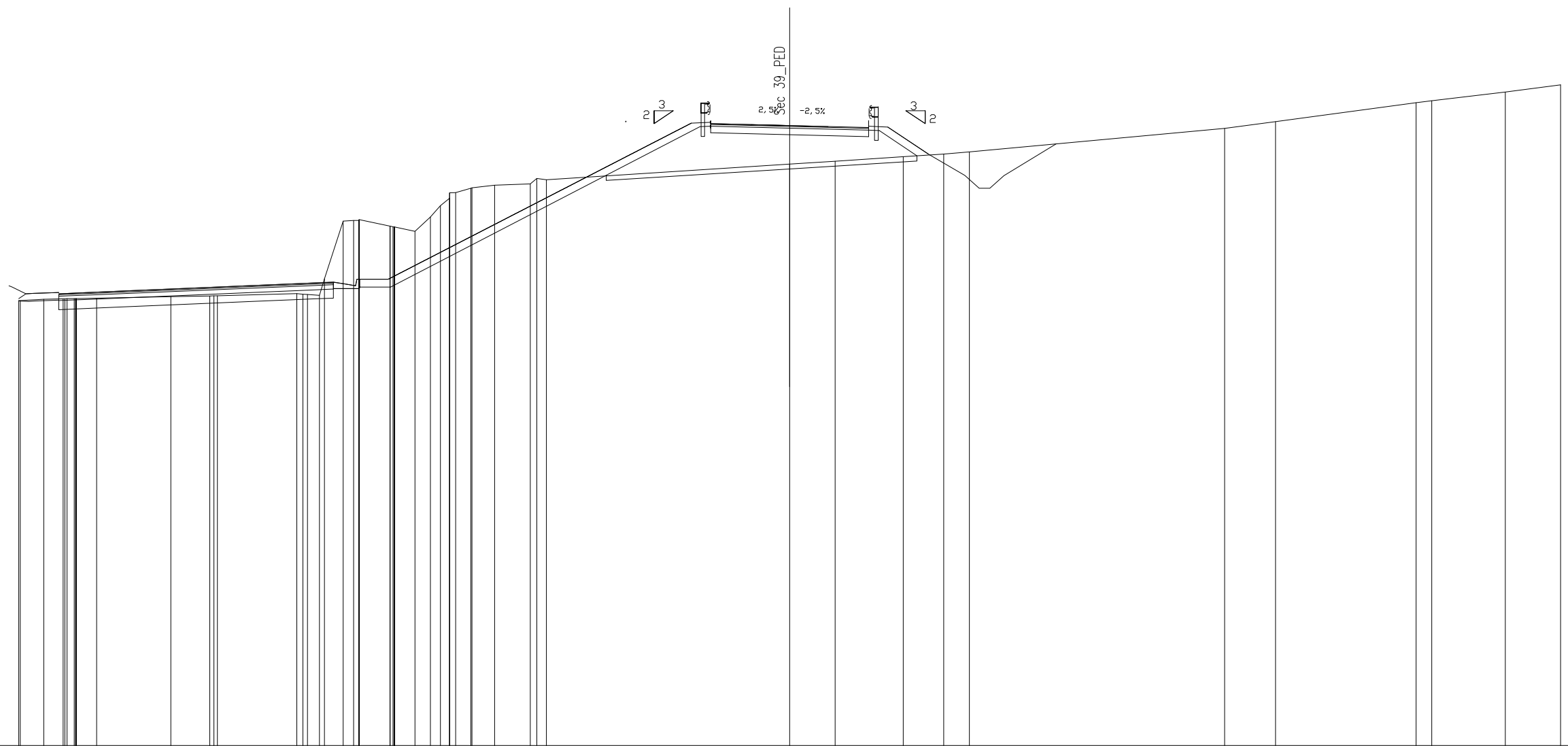
RILEVATI SEC 39	
RILEVATO	12.14 mq
TERRENO VEGETALE	16.73 m

SOVRAST. SEC 39	
USURA	6.15 m
BINDER	6.15 m
MISTO CEMENTATO	6.15 m

SEZIONE N. : 12.B
 QT. PROGETTO : 284.11
 DIST.PROG. : 244.45
 DIST.PREC. : 12.74
 DIST.SUCC. : 7.29

SCALA 1:200

QT.RIF. 260.000



QUOTE TERRENO	277.30 277.31 277.36 277.37 277.38 277.38 277.38 277.38 277.38 277.38 277.40 277.46 277.48 277.49 277.49 277.57 277.55 277.54 277.51 278.15 280.40 280.42 280.42 280.45 280.45 280.20 280.20 280.20 280.35 280.18 280.17 280.17 280.00 280.00 280.56 281.00 281.29 281.50 281.51 281.68 281.69 281.79 281.85 282.05 282.05 282.00	282.61 282.73 282.90 283.00 283.09 284.00 284.27 285.00 285.07 285.41 285.70
DIST.PARZIALI TERRENO	0.92 0.75 0.79 2.89 1.52 3.08 0.46 0.73 0.41 1.20 0.79 0.60 0.39 0.35 0.59 0.88 1.39 0.37 9.47	1.77 2.65 1.58 1.00 9.93 1.98 5.47 0.62 2.86 2.15
QUOTE PROGETTO	278.13 284.21 284.19 284.17 284.11 284.05 284.03 284.05 283.00 282.97	
DIST.PARZIALI PROGETTO	11.79 0.75 0.68 2.40 2.40 0.67 0.75 1.57	


SCAVI BONIFICHE SEC 39	
STERRO	8.60 mq
SCOTICO	13.36 m

RILEVATI SEC 39	
RILEVATO	15.45 mq
TERRENO VEGETALE	15.75 m

SOVRAST. SEC 39	
USURA	6.58 m
BINDER	6.58 m
MISTO CEMENTATO	6.58 m

SEZIONE N. : 1033.A
 QT. PROGETTO : 277.77
 DIST.PROG. : 20657.11

SEZIONE N. : 13
 QT. PROGETTO : 284.36
 DIST.PROG. : 251.74
 DIST.PREC. : 7.29
 DIST.SUCC. : 0.72



SCAVI BONIFICHE SEC 39	
STERRO	8.54 mq
SCOTICO	13.47 m

RILEVATI SEC 39	
RILEVATO	15.82 mq
TERRENO VEGETALE	15.83 m

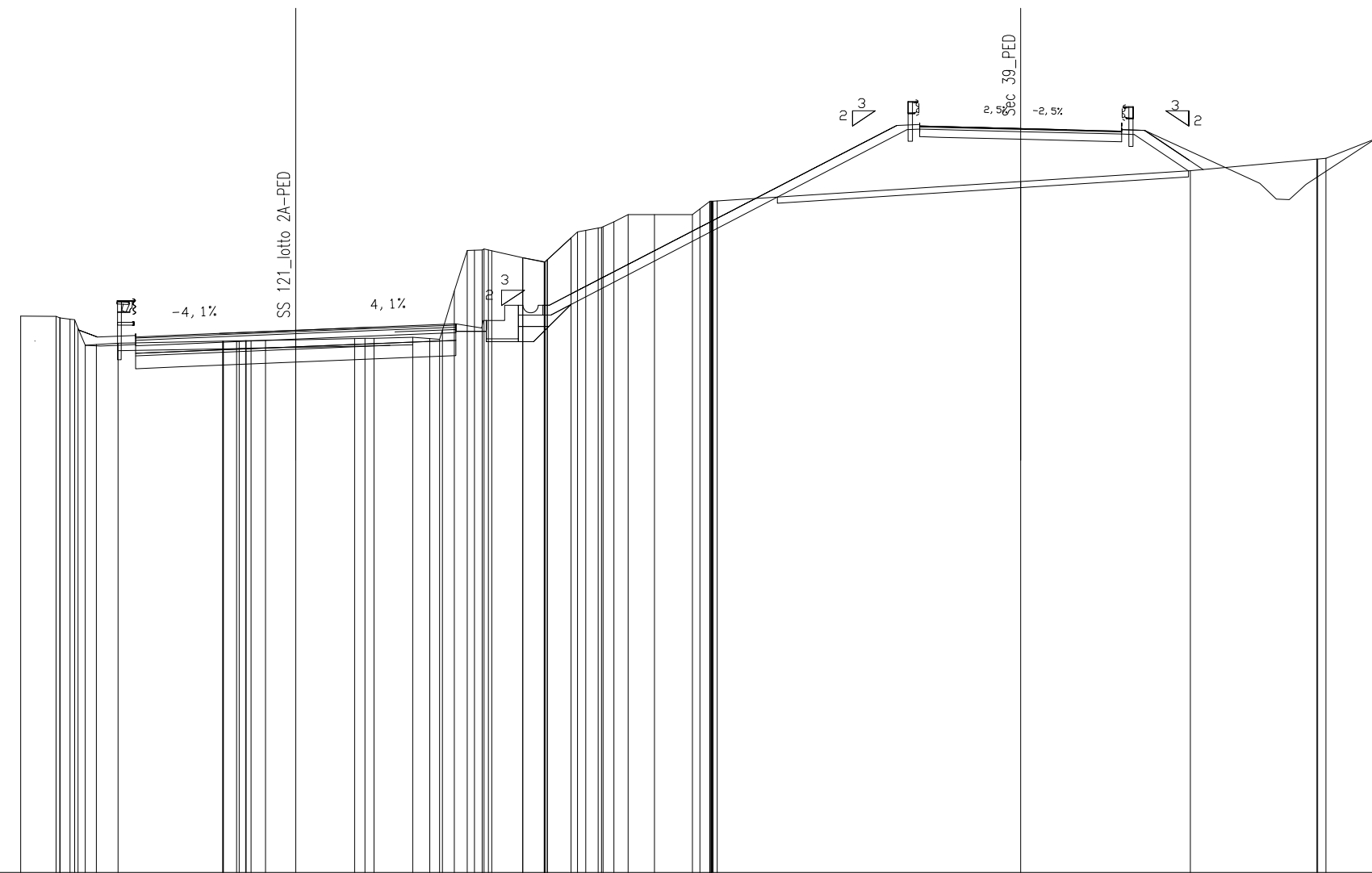
SOVRAST. SEC 39	
USURA	6.63 m
BINDER	6.63 m
MISTO CEMENTATO	6.63 m

SEZIONE N. : 1034
 QT. PROGETTO : 277.77
 DIST.PROG. : 20657.81

SEZIONE N. : 13.A
 QT. PROGETTO : 284.38
 DIST.PROG. : 252.46
 DIST.PREC. : 0.72
 DIST.SUCC. : 6.16

SCALA 1:200

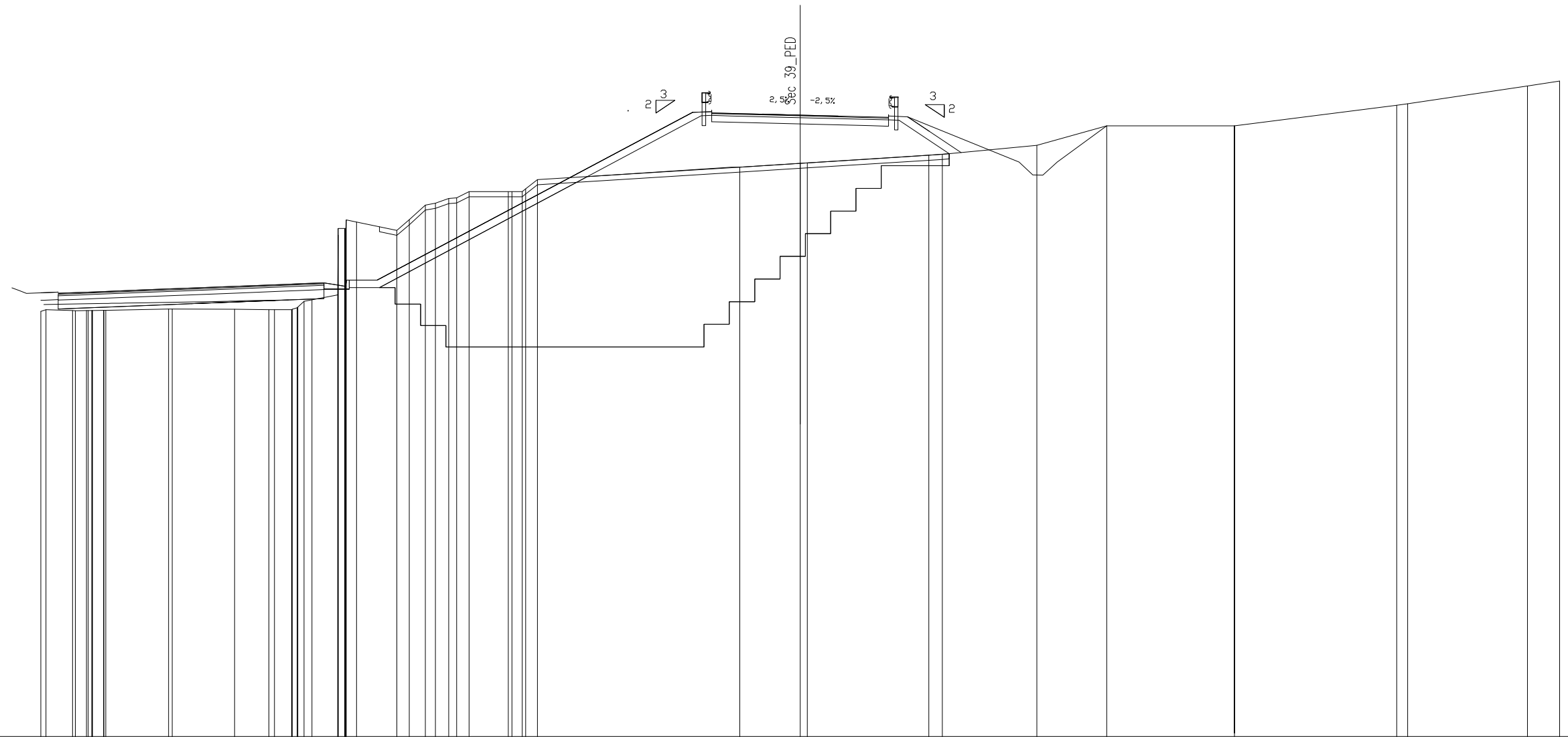
QT.RIF. 260.000



QUOTE TERRENO	278.24	278.23 278.17 278.13 278.12 277.84 277.68 277.51 277.35	277.41 277.41 277.42 277.43 277.43 277.43 277.44 277.46 277.50 277.51 277.51 277.54 277.54 277.50 277.47 277.77	279.06 280.39 280.40 280.40 280.44 280.41 280.38 280.15 280.00 280.00 280.01 280.08 280.81 281.00 281.05 281.12 281.14 281.17 281.33 281.56 281.56 281.75 282.00 282.00 282.00 282.00 282.01 282.02	282.65	283.00	283.38 283.38 283.41 284.04						
DIST.PARZIALI TERRENO	1.16	0.33 0.36 0.71	3.43	0.43 0.47 0.99 1.93	0.33 1.27	0.56 0.39 0.42 0.42	0.78	0.41 0.56 0.47 0.86 1.25 0.72	9.95	5.56	4.15	1.62	
QUOTE PROGETTO		277.78 277.55	277.55	277.61	277.77	277.92	277.98	278.09 278.59 278.59 278.96	284.49 284.47 284.45	284.38	284.32 284.30 284.32	283.34 283.04	
DIST.PARZIALI PROGETTO		0.61 1.25	1.50	3.75	3.75	1.50	2.10	0.75 0.71	10.68	0.75 0.72	2.60	2.59	0.71 0.75 1.47 0.46

SCAVI BONIFICHE SEC 39	
STERRO	11.63 mq
SCOTICO	14.72 m
SBANCAMENTO MURO	88.74 mq
RILEVATI SEC 39	
RILEVATO	110.24 mq
TERRENO VEGETALE	18.17 m
SOVRAST. SEC 39	
USURA	6.99 m
BINDER	6.99 m
MISTO CEMENTATO	6.99 m

SEZIONE N. : 13.B
 QT. PROGETTO : 284.55
 DIST.PROG. : 258.62
 DIST.PREC. : 6.16
 DIST.SUCC. : 1.58



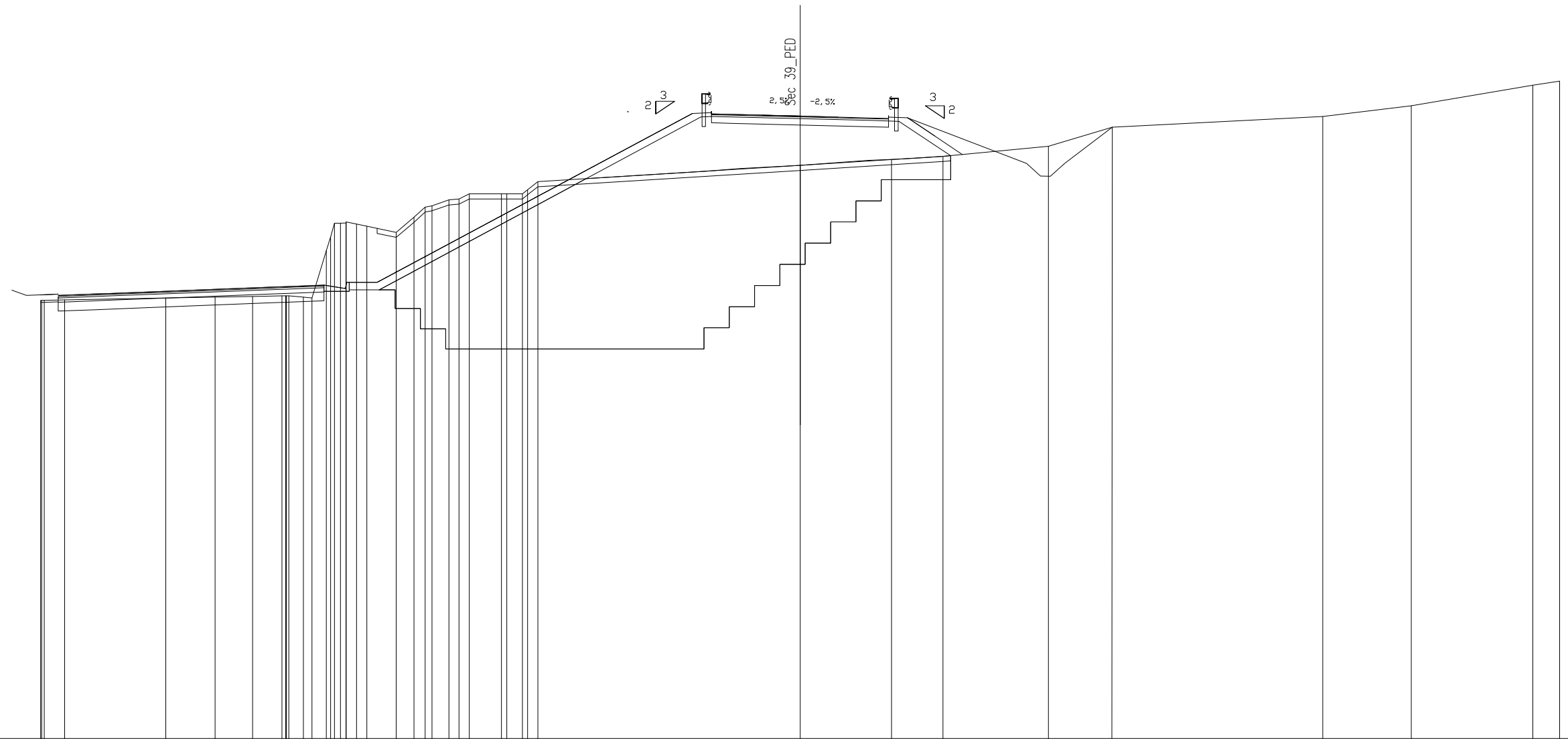
SCALA 1:200

QT.RIF. 260.000

QUOTE TERRENO	276.80 276.87 276.83 276.82 276.85 276.83 276.83 276.84 276.84 276.84 276.84 276.89 276.89 276.88	276.87 276.87 276.87 276.88 276.94 276.97 277.20 277.26 277.45 279.81 280.07 280.07 280.07 280.07 280.41 280.33 280.00 280.42 281.00 281.07 281.26 281.28 281.53 281.53 281.53 281.64 282.00	282.50 282.65 282.67 282.97 283.00 283.36 284.13 284.13 284.94 285.00 285.70 285.90
DIST.PARZIALI TERRENO	1.04 0.44 0.44 2.49 2.46 1.36 0.68 1.01 0.41 1.59 0.49 0.63 0.40 0.53 0.49 1.55 0.41 0.46 8.00 2.39 4.80 0.54 3.74 2.76 5.05 6.41 0.44 4.72 1.28		
QUOTE PROGETTO		278.04 284.66 284.64 284.62 284.55 284.48 284.47 284.49 283.91 283.07	
DIST.PARZIALI PROGETTO		12.46 0.75 0.75 2.75 2.75 0.74 0.75 0.87 1.25	

SCAVI BONIFICHE SEC 39	
STERRO	11.57 mq
SCOTICO	14.92 m
SBANCAMENTO MURO	91.83 mq
RILEVATI SEC 39	
RILEVATO	114.00 mq
TERRENO VEGETALE	18.24 m
SOVRAST. SEC 39	
USURA	7.00 m
BINDER	7.00 m
MISTO CEMENTATO	7.00 m

SEZIONE N. : 13.C
 QT. PROGETTO : 284.59
 DIST.PROG. : 260.20
 DIST.PREC. : 1.58
 DIST.SUCC. : 12.73



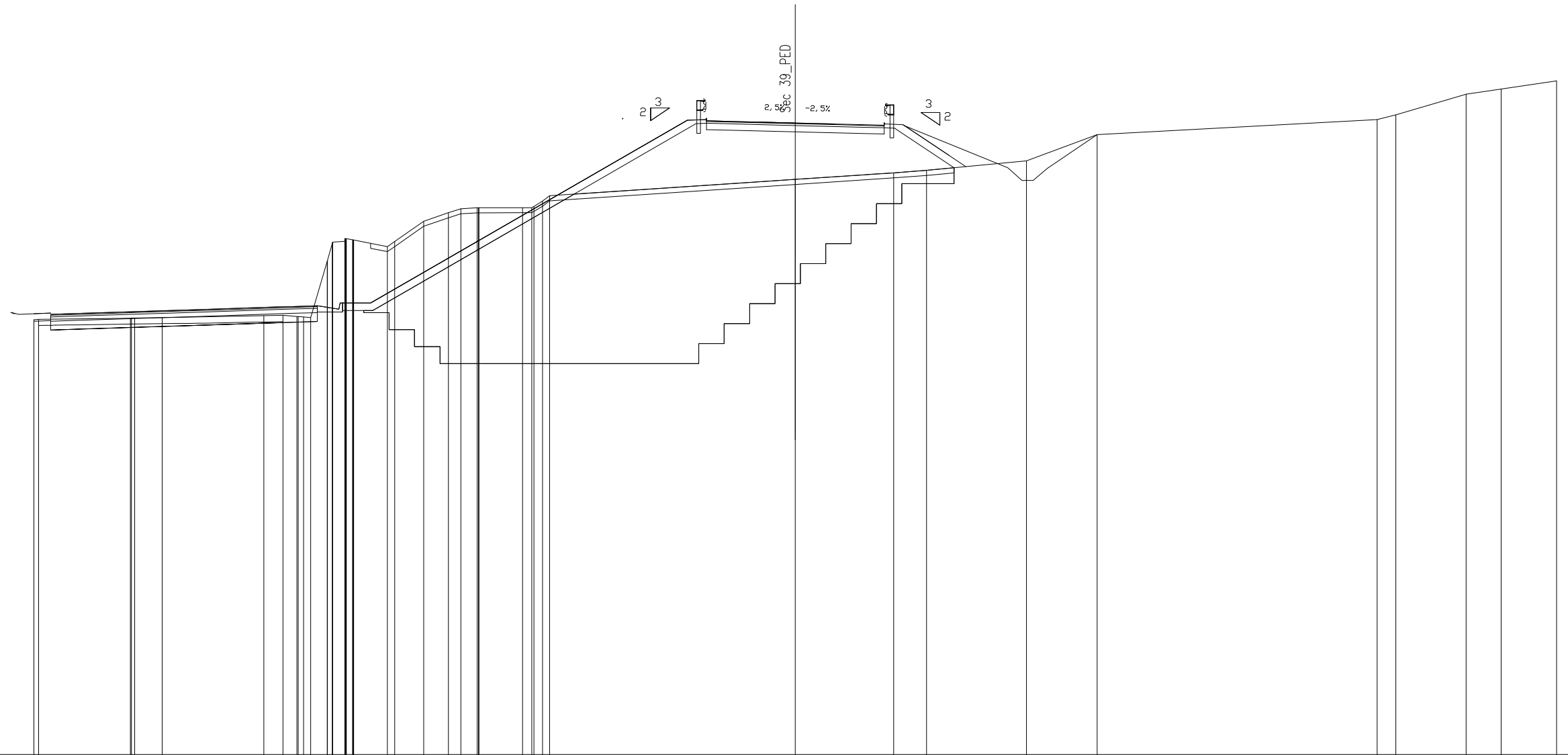
SCALA 1:200

QT.RIF. 260.000

QUOTE TERRENO	277.31 277.31 277.32 277.33	277.41	277.44	277.47	277.49 277.49 277.49 277.49 277.44 277.41 277.41 279.28 279.92 280.36 280.37 280.41 280.41 280.33 280.24 280.00 280.60 281.00 281.05 281.28 281.32 281.52 281.52 281.52 281.66 282.00	282.65	282.87	283.00	283.40	284.15	284.57	285.00	285.81	285.97											
DIST.PARZIALI TERRENO	0.80	3.99	1.95	1.49	1.16	0.58 0.34 0.57	0.41 0.41	1.16	0.70 0.44	0.67 0.40 0.41	1.27	0.61 0.40	10.36	3.61	2.03	4.17	2.50	8.33	3.49	4.80	1.06				
QUOTE PROGETTO	278.03											284.70	284.68	284.66	284.59	284.52	284.50	284.52	283.80	283.07					
DIST.PARZIALI PROGETTO	12.46											0.75	0.75	1.08	1.09	2.75	2.75	0.75	0.75	1.08	1.09				

SCAVI BONIFICHE SEC 39	
STERRO	11.84 mq
SCOTICO	15.45 m
SBANCAMENTO MURO	93.85 mq
RILEVATI SEC 39	
RILEVATO	118.74 mq
TERRENO VEGETALE	18.89 m
SOVRAST. SEC 39	
USURA	7.00 m
BINDER	7.00 m
MISTO CEMENTATO	7.00 m

SEZIONE N. : 14.A
 QT. PROGETTO : 284.87
 DIST.PROG. : 286.85
 DIST.PREC. : 13.91
 DIST.SUCC. : 6.41



SCALA 1:200

QT.RIF. 260.000

QUOTE TERRENO	277.12 277.14	277.18 277.18 277.20	277.28 277.29 277.25 277.24 277.23 277.20 279.42 280.14 280.17 280.21 280.31 280.32 280.31 280.31 280.27 280.26 280.26 280.00 280.20 281.00 281.34 281.49 281.53 281.53 281.53 281.53 281.58 281.79 282.00	282.65	282.90	283.00	283.38	284.41	285.00 285.19	286.00	286.20	286.53										
DIST.PARZIALI TERRENO	3.61	1.08	4.01	0.75 0.55 0.64 0.48	1.33	1.14	0.98	0.49	0.64	1.72	0.36 0.34	9.68	3.88	1.29	3.94	2.78	11.03	0.74	2.77	1.38	2.18	
QUOTE PROGETTO					277.78								284.98 284.96 284.94	284.87	284.80 284.78 284.80	283.59 283.15						
DIST.PARZIALI PROGETTO										12.48			0.75 0.75	2.75	2.75	0.75 0.75	1.82	0.66				

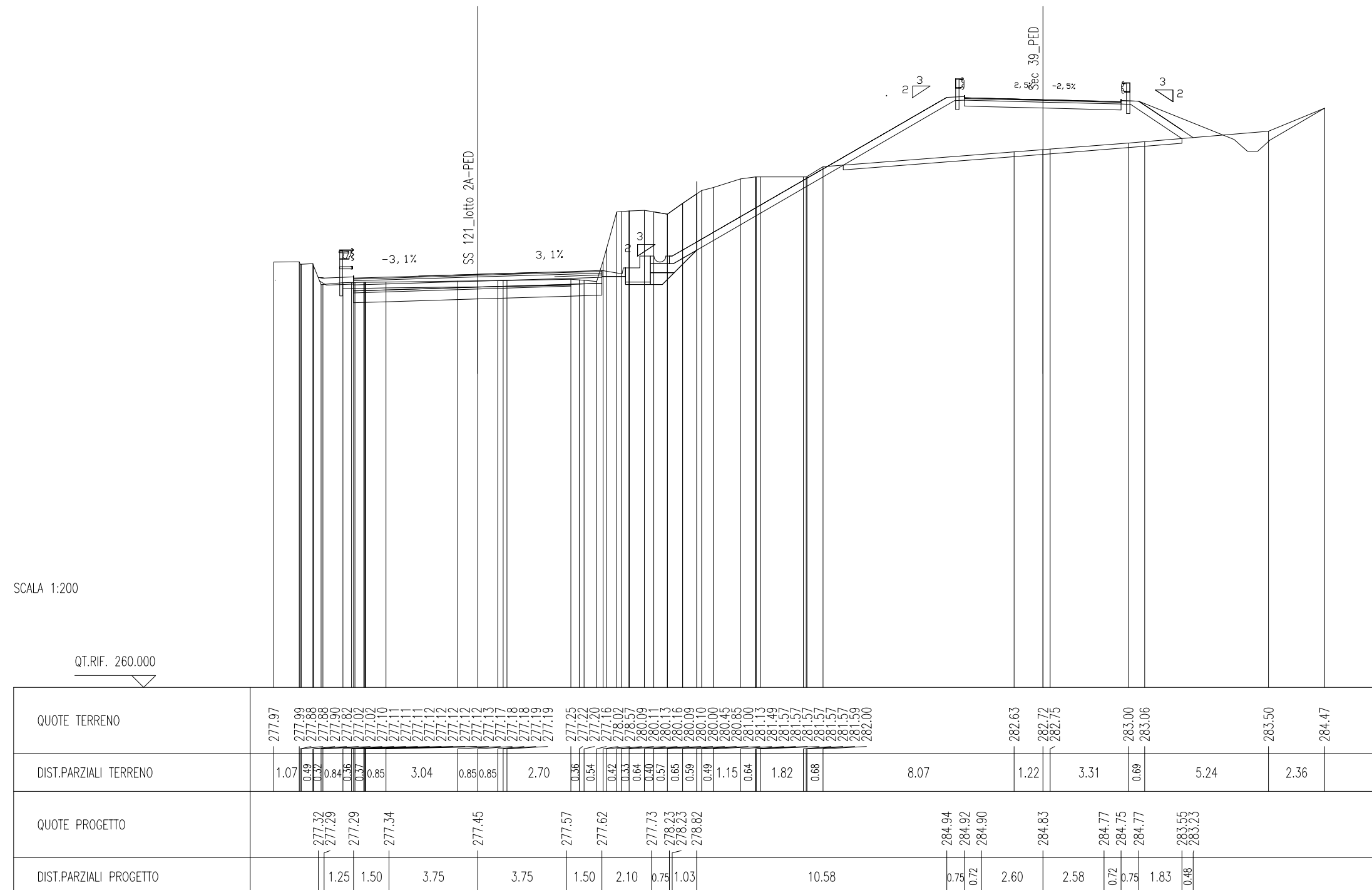
SCAVI BONIFICHE SEC 39	
STERRO	7.90 mq
SCOTICO	14.32 m

RILEVATI SEC 39	
RILEVATO	20.65 mq
TERRENO VEGETALE	16.49 m

SOVRAST. SEC 39	
USURA	6.62 m
BINDER	6.62 m
MISTO CEMENTATO	6.62 m

SEZIONE N. : 1036
 QT. PROGETTO : 277.45
 DIST.PROG. : 20697.81

SEZIONE N. : 14.B
 QT. PROGETTO : 284.83
 DIST.PROG. : 293.26
 DIST.PREC. : 6.41
 DIST.SUCC. : 1.79



SCAVI BONIFICHE SEC 39	
STERRO	12.06 mq
SCOTICO	14.13 m

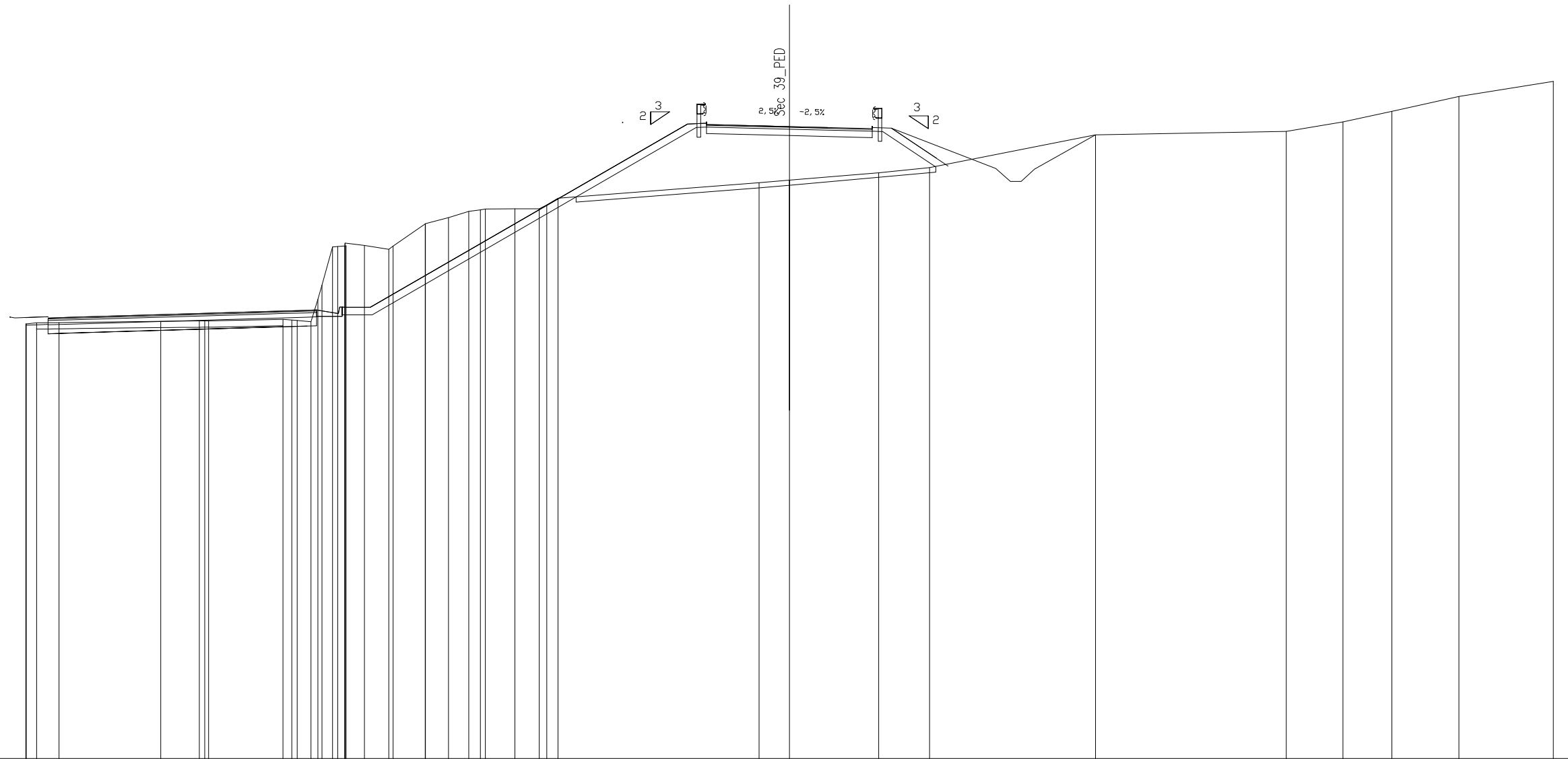
RILEVATI SEC 39	
RILEVATO	20.28 mq
TERRENO VEGETALE	18.57 m

SOVRAST. SEC 39	
USURA	6.51 m
BINDER	6.51 m
MISTO CEMENTATO	6.51 m

SEZIONE N. : 15
 QT. PROGETTO : 284.82
 DIST.PROG. : 295.05
 DIST.PREC. : 1.79
 DIST.SUCC. : 2.68

SCALA 1:200

QT.RIF. 260.000



QUOTE TERRENO	277.07 277.07 277.11 277.12	277.17	277.18 277.19 277.19	277.25 277.25 277.22 277.20 277.16	278.03 278.03 280.09 280.11 280.13 280.24 280.24 280.13 280.15 280.00 280.12 281.00 281.00 281.24	281.49 281.55 281.58 281.58 281.58 281.59 281.74 282.00	282.61	282.71	283.00	283.21	284.49	284.62	285.00	285.42	286.00	286.60
DIST.PARZIALI TERRENO	0.40 0.88	4.00	1.51	2.92	0.35 0.54 0.42	0.72 0.96 1.26 0.90 0.80 0.46 1.16 0.96 0.44	7.90	1.20	3.50	1.99	6.52	7.49	2.23	1.92	2.63	3.71
QUOTE PROGETTO					277.72		284.92 284.90 284.88	284.82	284.75 284.74 284.76	283.58 283.77						
DIST.PARZIALI PROGETTO						12.46	0.75 0.71	2.55	2.54	0.71 0.75	1.77	0.46				

SCAVI BONIFICHE SEC 39	
STERRO	11.91 mq
SCOTICO	13.94 m

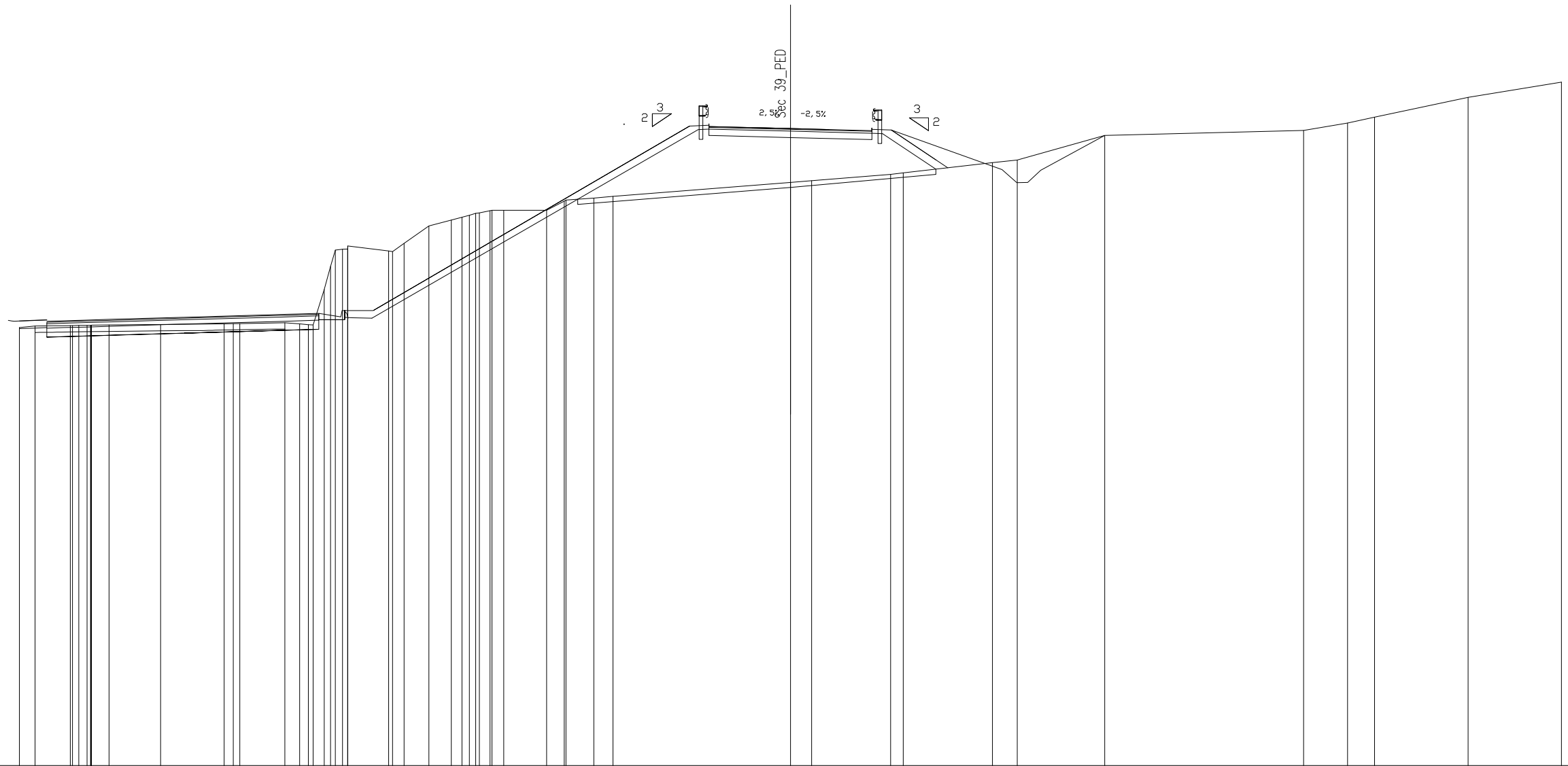
RILEVATI SEC 39	
RILEVATO	19.90 mq
TERRENO VEGETALE	18.40 m

SOVRAST. SEC 39	
USURA	6.35 m
BINDER	6.35 m
MISTO CEMENTATO	6.35 m

SEZIONE N. : 15.A
 QT. PROGETTO : 284.79
 DIST.PROG. : 297.73
 DIST.PREC. : 2.68
 DIST.SUCC. : 15.92

SCALA 1:200

QT.RIF. 260.000



QUOTE TERRENO	277.04	277.10	277.12	277.12	277.13	277.13	277.13	277.13	277.14	277.16	277.19	277.19	277.20	277.23	277.18	277.16	277.14	278.53	279.42	280.06	280.09	280.10	280.22	280.02	280.00	280.32	281.00	281.23	281.33	281.41	281.49	281.50	281.59	281.60	281.60	281.96	282.00	282.08	282.14	282.69	282.76	283.00	283.06	283.46	283.56	284.52	284.71	285.00	285.23	286.00	286.60
DIST.PARZIALI TERRENO	0.60	1.38	0.32	0.68	2.01	2.47	0.35	1.75	0.58	0.74	0.43	1.58	0.45	0.96	0.87	0.42	0.41	0.45	1.67	0.68	1.08	0.74	6.91	0.83	3.07	0.49	3.47	0.97	3.41	7.74	1.71	1.05	3.64	3.63																	
QUOTE PROGETTO	277.70																							284.89	284.87	284.85	284.79	284.72	284.71	284.73	283.56	283.26																			
DIST.PARZIALI PROGETTO	12.31																							0.75	0.70	2.48	2.48	0.70	0.75	1.75	0.46																				

SCAVI BONIFICHE SEC 39	
STERRO	11.06 mq
SCOTICO	12.10 m

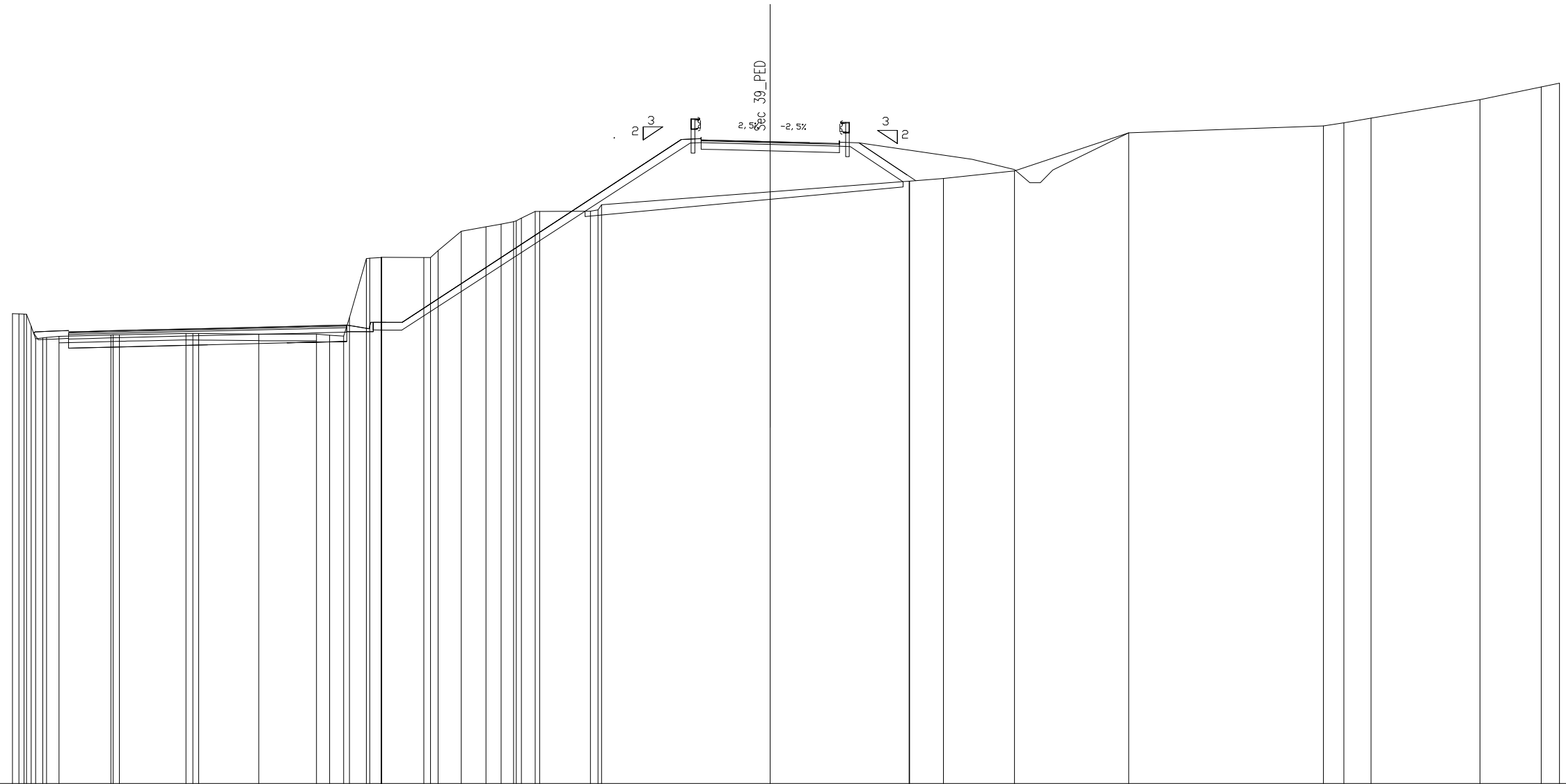
RILEVATI SEC 39	
RILEVATO	15.06 mq
TERRENO VEGETALE	16.78 m

SOVRAST. SEC 39	
USURA	5.26 m
BINDER	5.26 m
MISTO CEMENTATO	5.26 m

SEZIONE N. : 16
 QT. PROGETTO : 284.40
 DIST.PROG. : 315.85
 DIST.PREC. : 2.20
 DIST.SUCC. : 3.76

SCALA 1:200

QT.RIF. 260.000



QUOTE TERRENO	277.86 277.86 277.85 277.84 277.38 276.91 276.94 276.96 277.00 277.05 277.06 277.11 277.11 277.11	277.08	277.08 277.05 277.01 277.71 279.96 280.00 280.01 279.99 280.00 280.26 281.00	281.17 281.27 281.36 281.39 281.49 281.75 281.75 281.76 281.81 282.00	282.49	282.90 282.90 283.00	283.29	284.74	285.00 285.12 285.30	286.00	286.48 286.63										
DIST.PARZIALI TERRENO	0.48 1.97	2.53	2.29	2.19	0.50 0.54 0.65 0.44	1.62	0.87 0.94	0.58 0.47	0.52	1.93	6.41	5.28	1.29	2.70	4.34	7.40	0.78 1.03	4.13	2.33	0.69	
QUOTE PROGETTO						277.53					284.49 284.47 284.45	284.40	284.35 284.33 284.35	283.14 282.92							
DIST.PARZIALI PROGETTO										10.61	0.75 0.60	2.02	2.02	0.60 0.75	1.82	0.34					

SCAVI BONIFICHE SEC 39	
STERRO	11.15 mq
SCOTICO	11.43 m

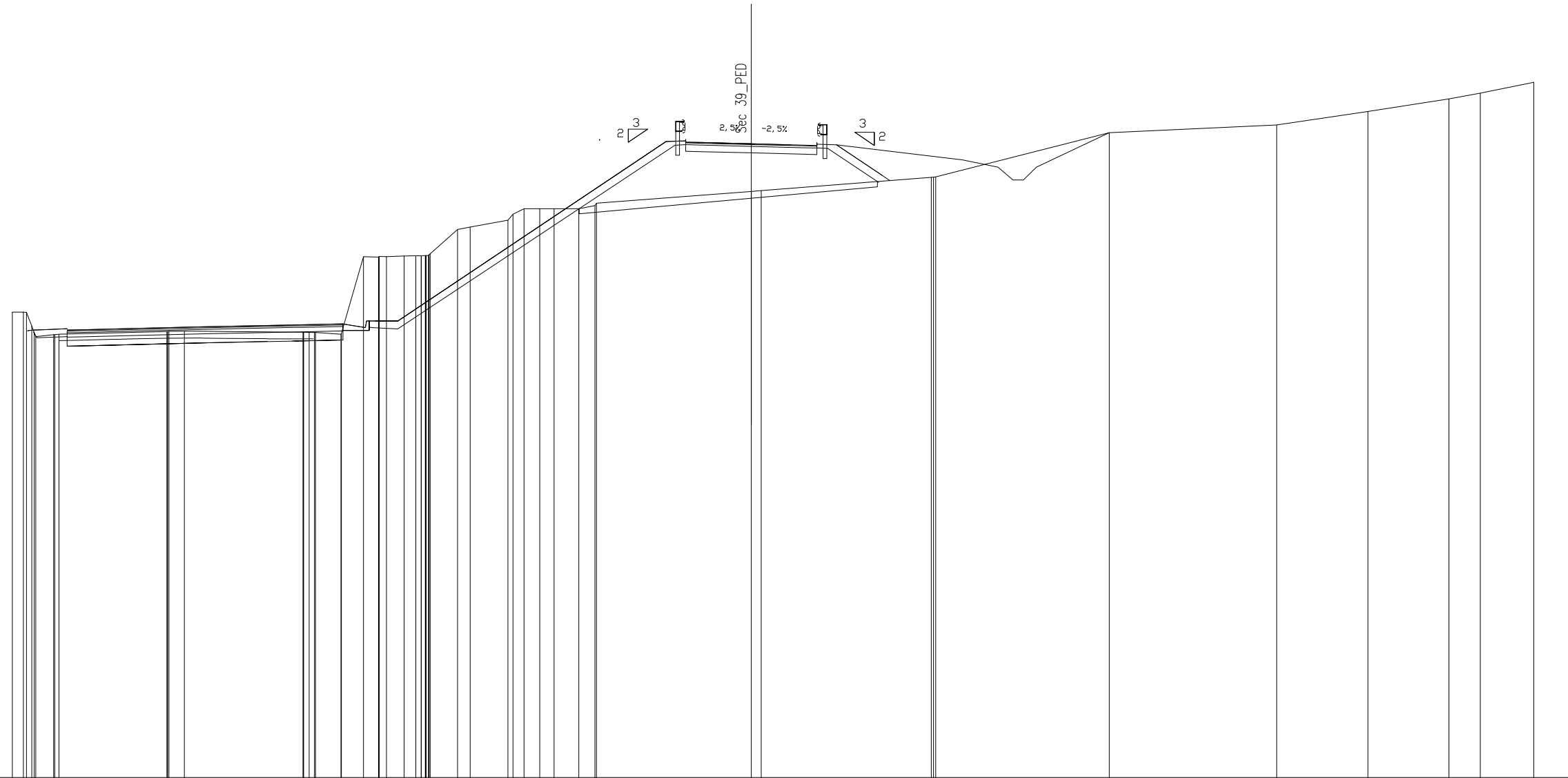
RILEVATI SEC 39	
RILEVATO	13.64 mq
TERRENO VEGETALE	16.34 m

SOVRAST. SEC 39	
USURA	5.03 m
BINDER	5.03 m
MISTO CEMENTATO	5.03 m

SEZIONE N. : 16.A
 QT. PROGETTO : 284.28
 DIST.PROG. : 319.61
 DIST.PREC. : 3.76
 DIST.SUCC. : 6.47

SCALA 1:200

QT.RIF. 260.000

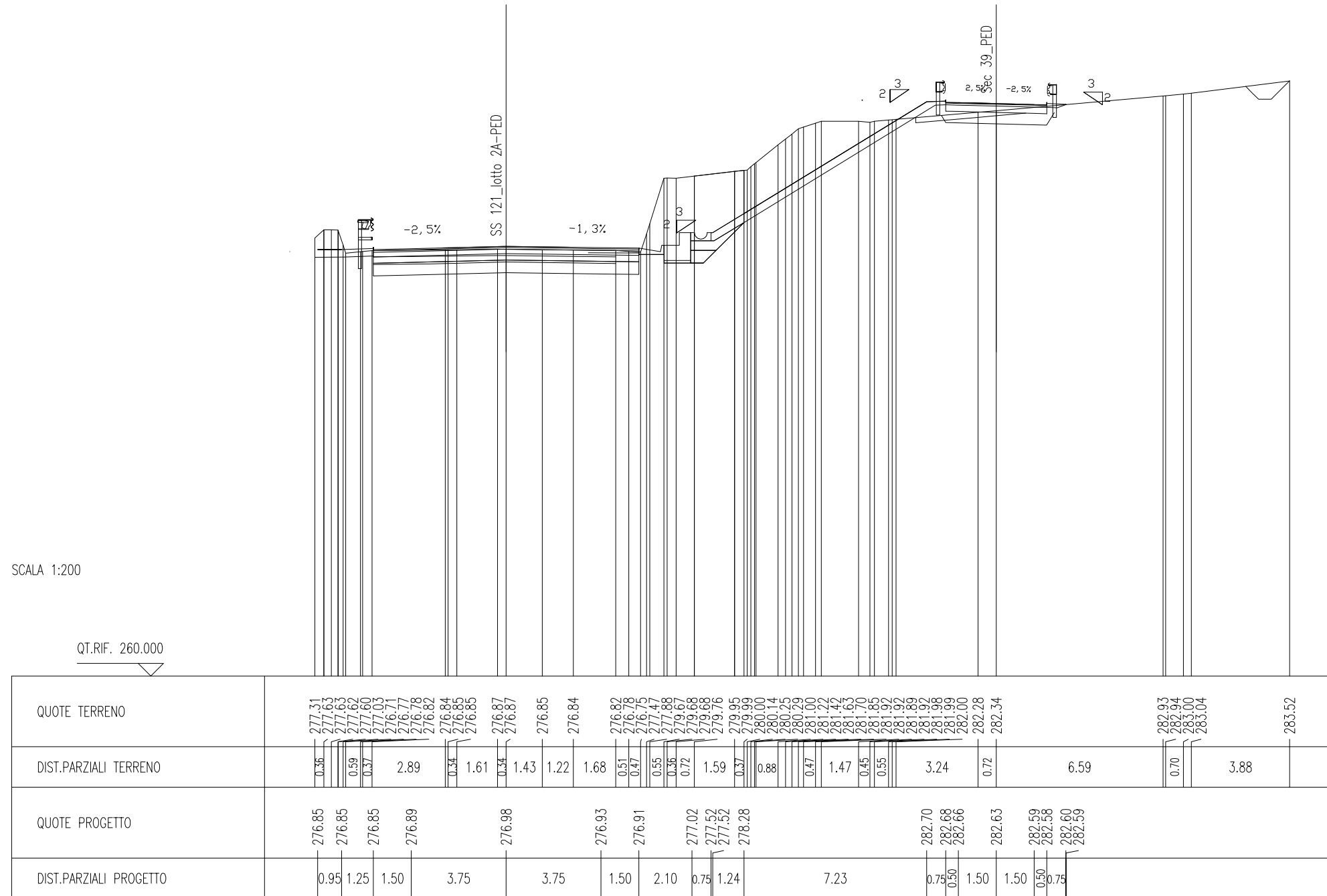


QUOTE TERRENO	277.83 277.82 277.82 277.29 277.05 276.89 276.96 276.97 276.98	277.09 277.09 277.09 277.10	277.06 277.06 277.05 277.05 277.05 276.98 277.02 279.95 279.96 279.94 279.96 279.96 279.98 279.99 279.99 279.99 280.00 280.00 280.00 280.00 280.03 280.06 281.00 281.00 281.35 281.58 281.79 281.79 281.79 281.91 282.00	282.46 282.49	282.99 282.99 283.00 283.01	284.70	285.00	285.52	286.00	286.22	286.63
DIST.PARZIALI TERRENO	0.42 0.68 4.14	0.59 4.55	0.97 0.85 0.59 0.68 0.44 1.05 0.48 1.45	0.42 0.60 0.55 0.95 0.61 5.94	0.38 6.52	6.66	6.42	3.49	3.11	1.20	2.05
QUOTE PROGETTO			277.49		284.36 284.34 284.33	284.28	284.23 284.22 284.24	283.07 282.87			
DIST.PARZIALI PROGETTO				10.28	0.75 0.59 1.93	1.93	0.59 0.75 1.75				

SCAVI BONIFICHE SEC 39	
STERRO	10.97 mq
SCOTICO	4.36 m
BONIFICA	1.37 mq
RILEVATI SEC 39	
RILEVATO	0.45 mq
TERRENO VEGETALE	9.99 m
SOVRAST. SEC 39	
USURA	4.00 m
BINDER	4.00 m
MISTO CEMENTATO	4.00 m

SEZIONE N. : 1039
 QT. PROGETTO : 276.98
 DIST.PROG. : 20757.81

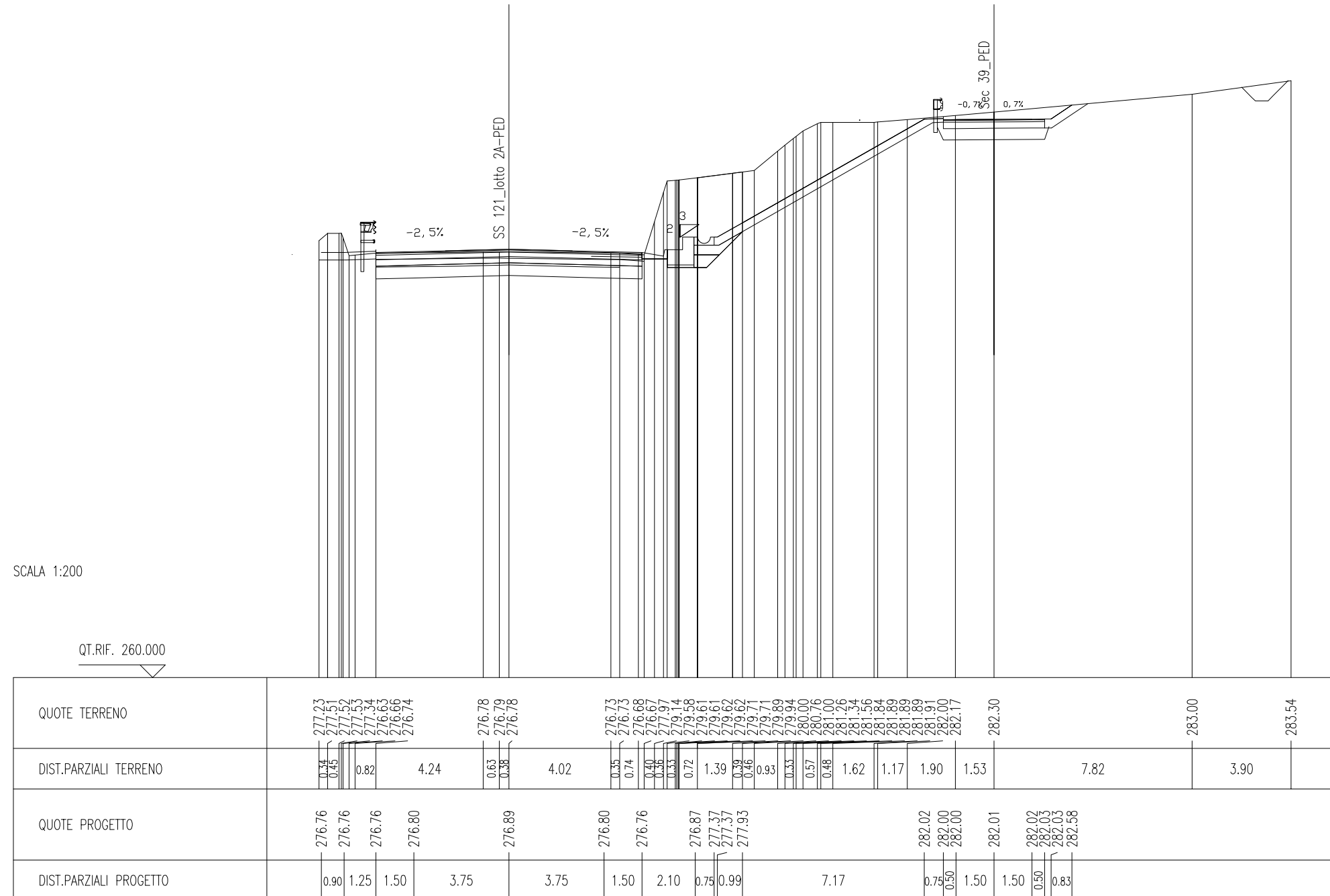
SEZIONE N. : 18
 QT. PROGETTO : 282.63
 DIST.PROG. : 353.96
 DIST.PREC. : 18.89
 DIST.SUCC. : 11.54



SCAVI BONIFICHE SEC 39	
STERRO	16.77 mq
BONIFICA	1.94 mq
RILEVATI SEC 39	
TERRENO VEGETALE	10.24 m
SOVRAST. SEC 39	
USURA	4.00 m
BINDER	4.00 m
MISTO CEMENTATO	4.00 m

SEZIONE N. : 1039.A
 QT. PROGETTO : 276.89
 DIST.PROG. : 20769.33

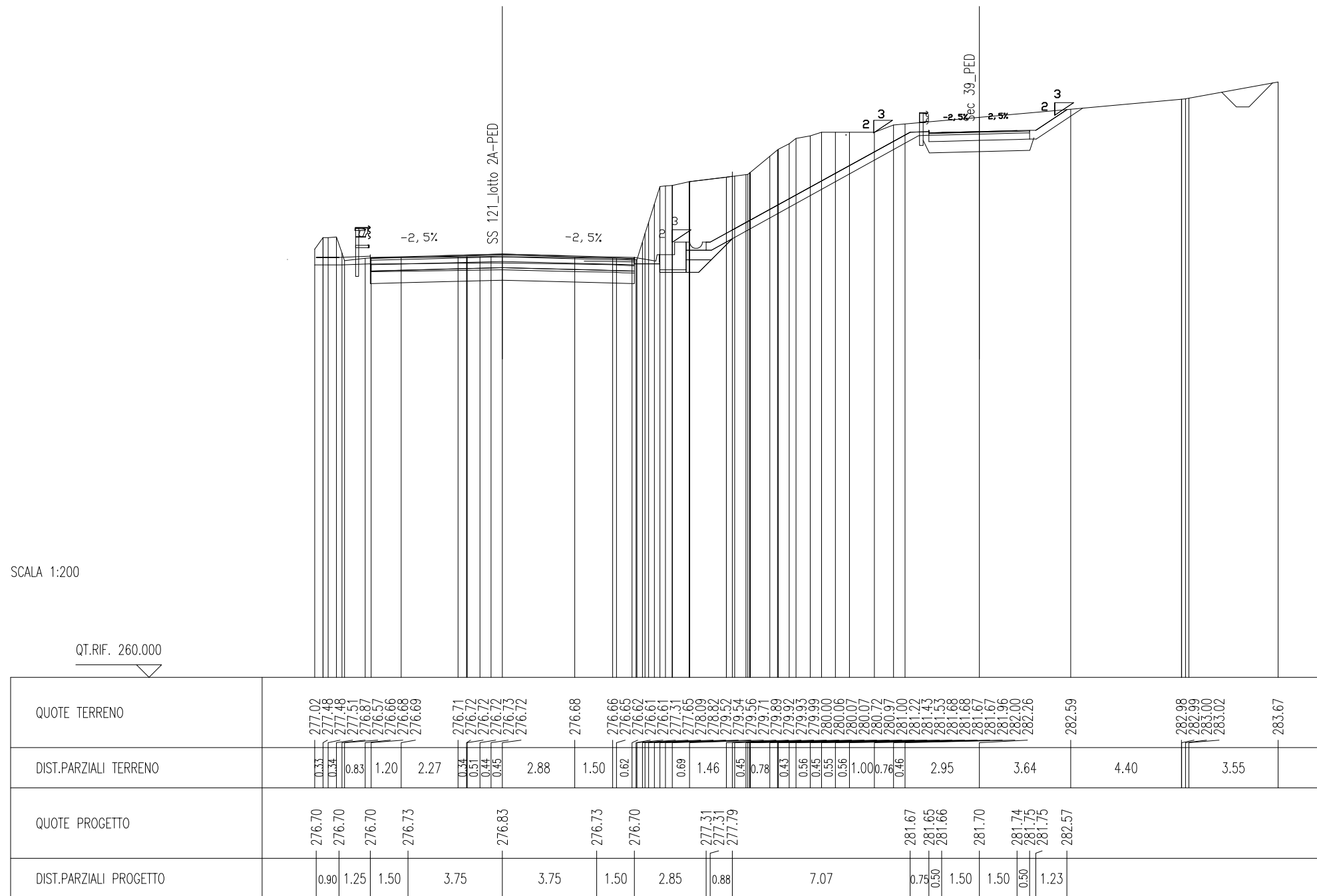
SEZIONE N. : 18.A
 QT. PROGETTO : 282.01
 DIST.PROG. : 365.50
 DIST.PREC. : 11.54
 DIST.SUCC. : 8.48



SCAVI BONIFICHE SEC 39	
STERRO	18.78 mq
BONIFICA	1.96 mq
RILEVATI SEC 39	
TERRENO VEGETALE	10.55 m
SOVRAST. SEC 39	
USURA	4.00 m
BINDER	4.00 m
MISTO CEMENTATO	4.00 m

SEZIONE N. : 1040
 QT. PROGETTO : 276.83
 DIST.PROG. : 20777.81

SEZIONE N. : 19
 QT. PROGETTO : 281.70
 DIST.PROG. : 373.98
 DIST.PREC. : 8.48
 DIST.SUCC. : 20.00



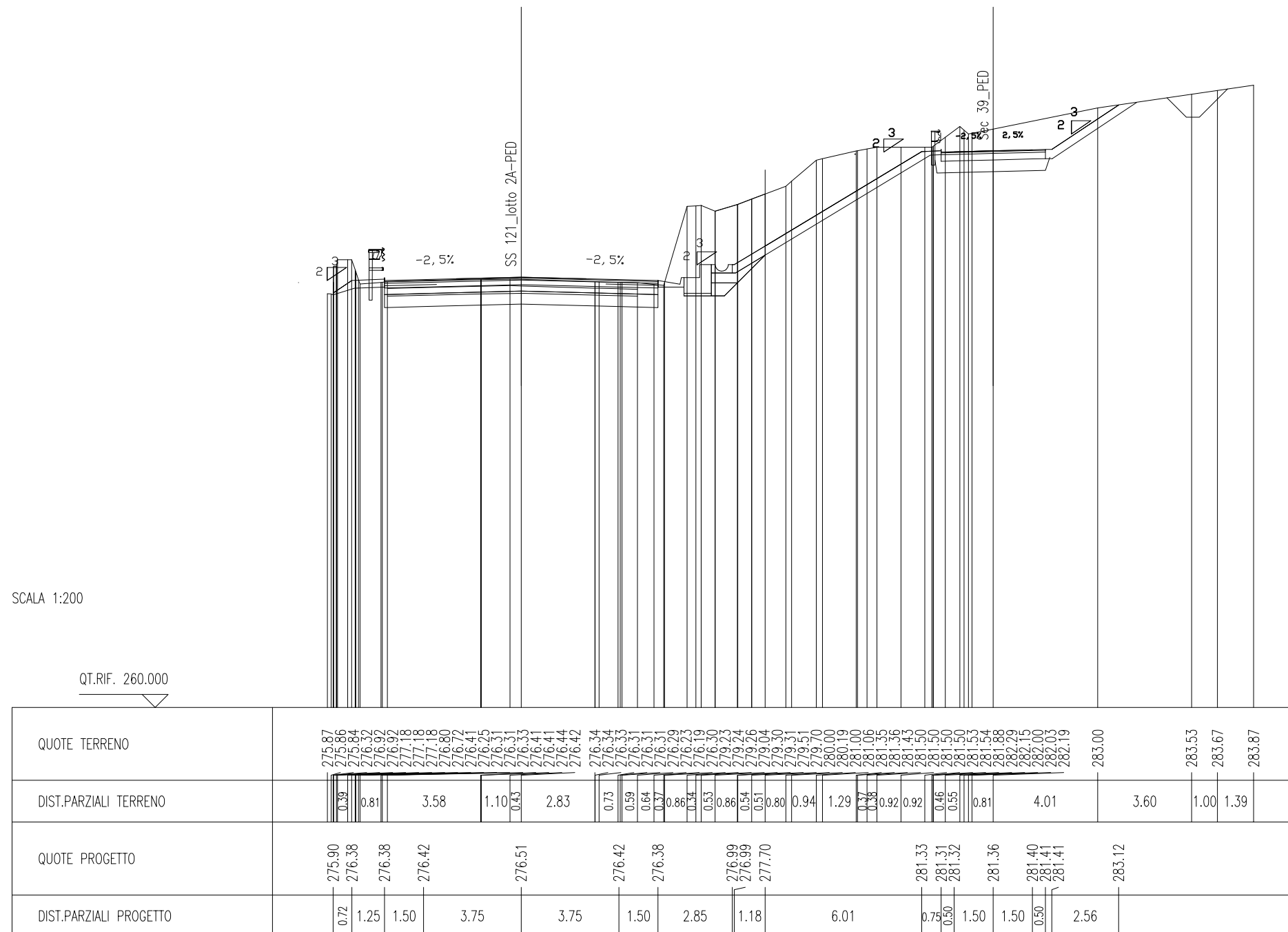
SCAVI BONIFICHE SEC 39	
STERRO	19.21 mq
BONIFICA	1.96 mq

RILEVATI SEC 39	
TERRENO VEGETALE	11.10 m

SOVRAST. SEC 39	
USURA	4.00 m
BINDER	4.00 m
MISTO CEMENTATO	4.00 m

SEZIONE N. : 1042
 QT. PROGETTO : 276.51
 DIST.PROG. : 20817.81

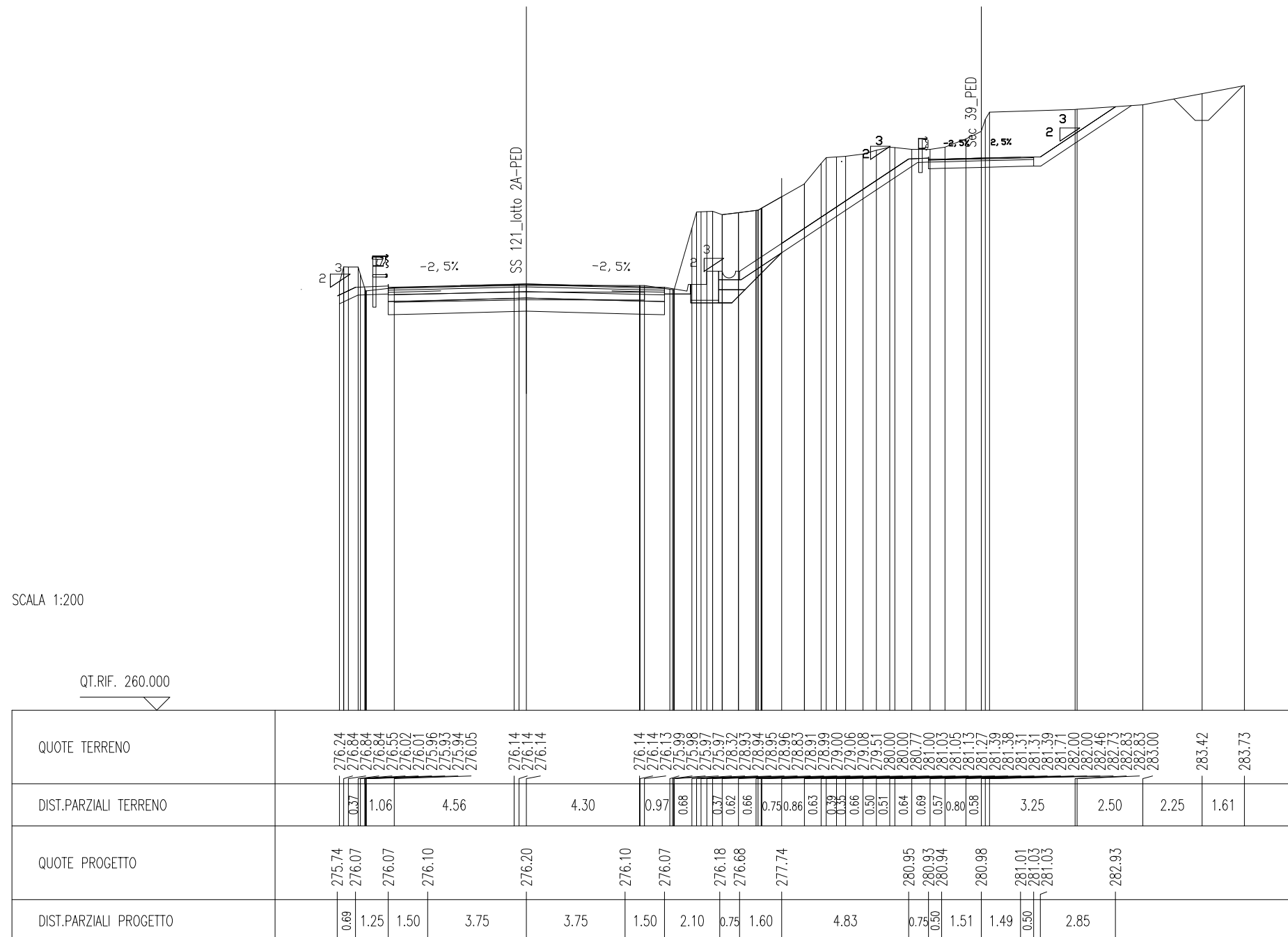
SEZIONE N. : 21
 QT. PROGETTO : 281.36
 DIST.PROG. : 413.97
 DIST.PREC. : 19.99
 DIST.SUCC. : 20.00



SCAVI BONIFICHE SEC 39	
STERRO	19.44 mq
RILEVATI SEC 39	
TERRENO VEGETALE	10.22 m
SOVRAST. SEC 39	
USURA	4.00 m
BINDER	4.00 m
MISTO CEMENTATO	4.00 m

SEZIONE N. : 1044
 QT. PROGETTO : 276.20
 DIST.PROG. : 20857.81

SEZIONE N. : 23
 QT. PROGETTO : 280.98
 DIST.PROG. : 453.97
 DIST.PREC. : 1.27
 DIST.SUCC. : 5.03

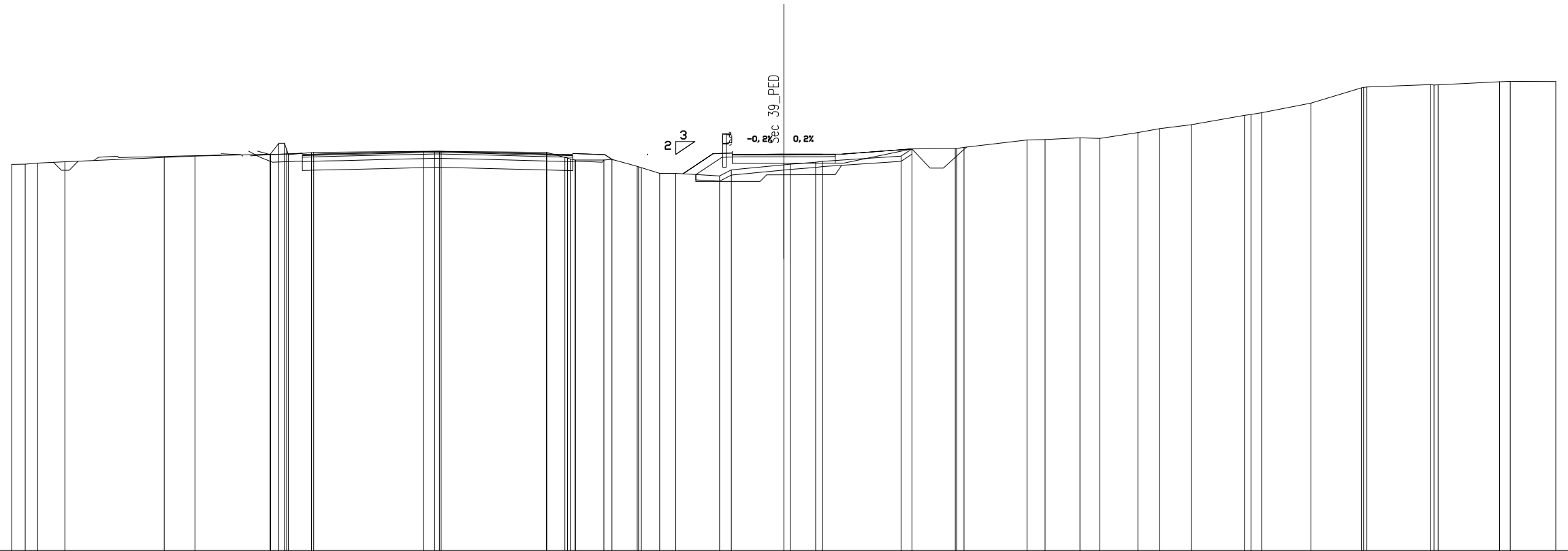


SCAVI BONIFICHE SEC 39	
STERRO	0.15 mq
SCOTICO	8.41 m
BONIFICA	1.16 mq
RILEVATI SEC 39	
RILEVATO	1.11 mq
TERRENO VEGETALE	5.15 m
SOVRAST. SEC 39	
USURA	4.00 m
BINDER	4.00 m
MISTO CEMENTATO	4.00 m

SEZIONE N. : 27.A
 QT. PROGETTO : 275.39
 DIST.PROG. : 543.19
 DIST.PREC. : 9.28
 DIST.SUCC. : 10.67

SCALA 1:200

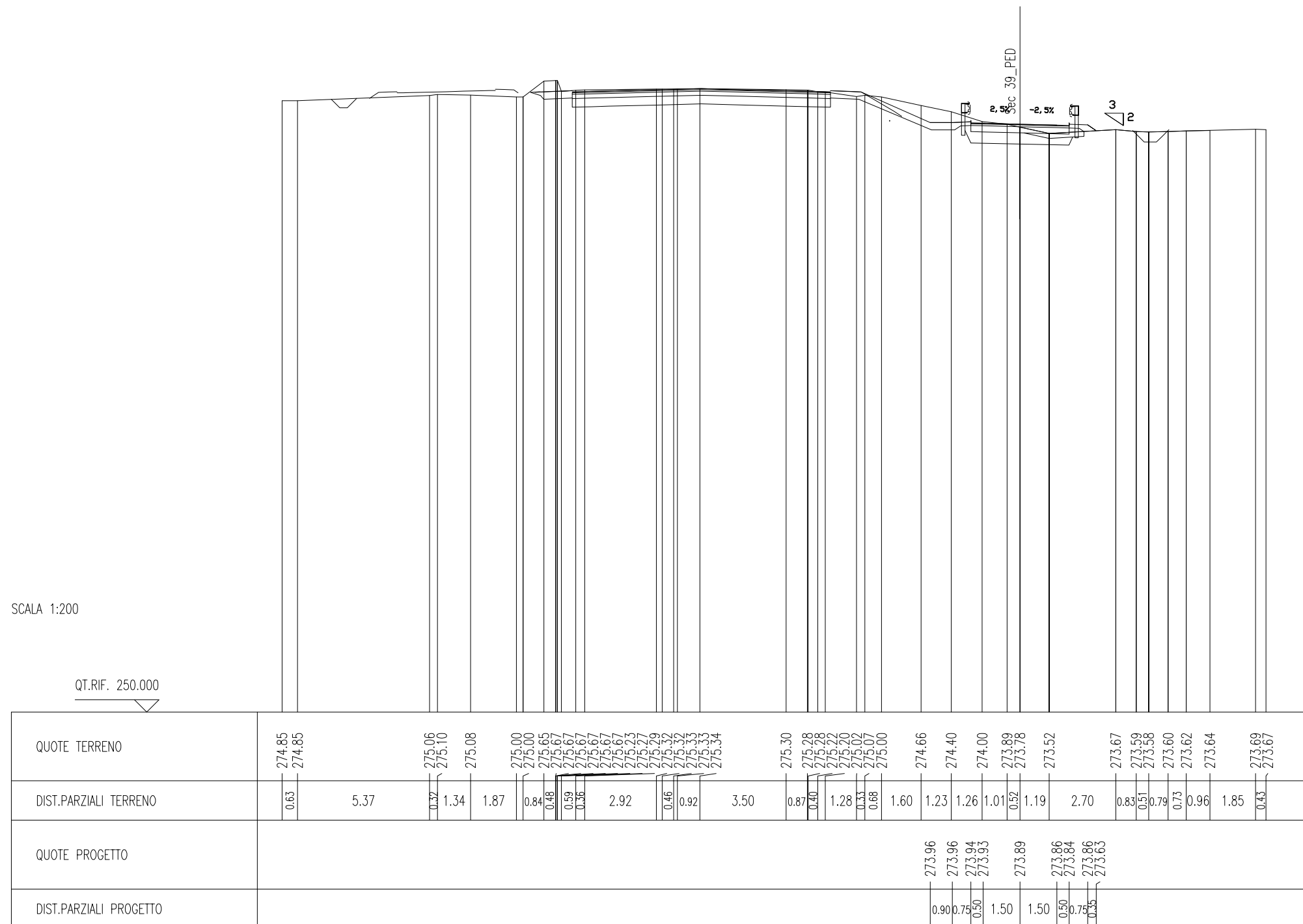
QT.RIF. 260.000



QUOTE TERRENO	274.99 275.00 275.05	275.09	275.26	275.31	275.39 275.81 275.81 275.57 275.38 275.45 275.46	275.50 275.50 275.50	275.46	275.26 275.23 275.20 275.16 275.16 275.17 275.19 274.92 274.86 274.64 274.64 274.54 274.78	274.98 275.00 275.08 275.11	275.32 275.59	275.61 275.61 275.65	275.94 275.96	276.02 276.00	276.23 276.38	276.53	276.90 276.93 277.00	277.38	277.96 277.98 278.00	278.09 278.08 278.08	278.20 278.22	278.21								
DIST.PARZIALI TERRENO	0.53 0.48	1.06	3.87	1.19	2.93	0.32 0.90	4.28	0.42	4.11	0.70	1.11	0.98	0.71 0.62	1.70	0.46	2.04	0.98	3.05	0.43 1.69	2.45	0.70 1.36	0.77 1.48	0.84 1.23	2.06	0.41 1.92	1.96	2.48	2.39	0.41 1.77
QUOTE PROGETTO													274.63	275.40 275.38 275.39	275.39	275.39 275.39	275.39	275.59											
DIST.PARZIALI PROGETTO													1.17	0.75	1.50	1.50	0.50	2.73											

SCAVI BONIFICHE SEC 39	
STERRO	2.19 mq
SCOTICO	4.86 m
BONIFICA	2.41 mq
RILEVATI SEC 39	
RILEVATO	0.08 mq
TERRENO VEGETALE	2.82 m
SOVRAST. SEC 39	
USURA	4.00 m
BINDER	4.00 m
MISTO CEMENTATO	4.00 m

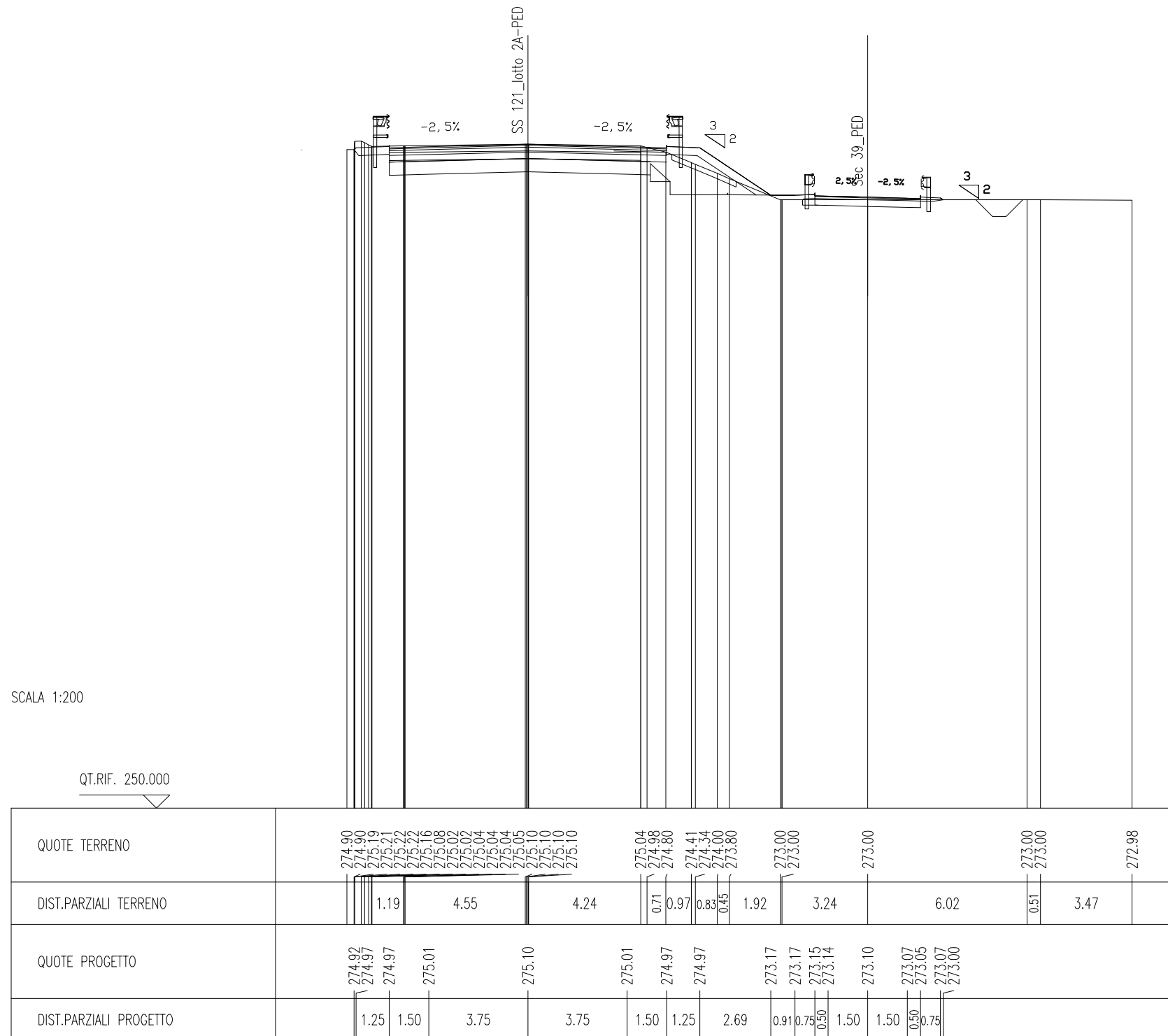
SEZIONE N. : 28.A
 QT. PROGETTO : 273.89
 DIST.PROG. : 563.69
 DIST.PREC. : 9.83
 DIST.SUCC. : 10.15



SCAVI BONIFICHE SEC 39	
STERRO	1.02 mq
SCOTICO	0.58 m
RILEVATI SEC 39	
RILEVATO	0.02 mq
TERRENO VEGETALE	2.54 m
SOVRAST. SEC 39	
USURA	4.00 m
BINDER	4.00 m
MISTO CEMENTATO	4.00 m

SEZIONE N. : 1051
 QT. PROGETTO : 275.10
 DIST.PROG. : 20997.81

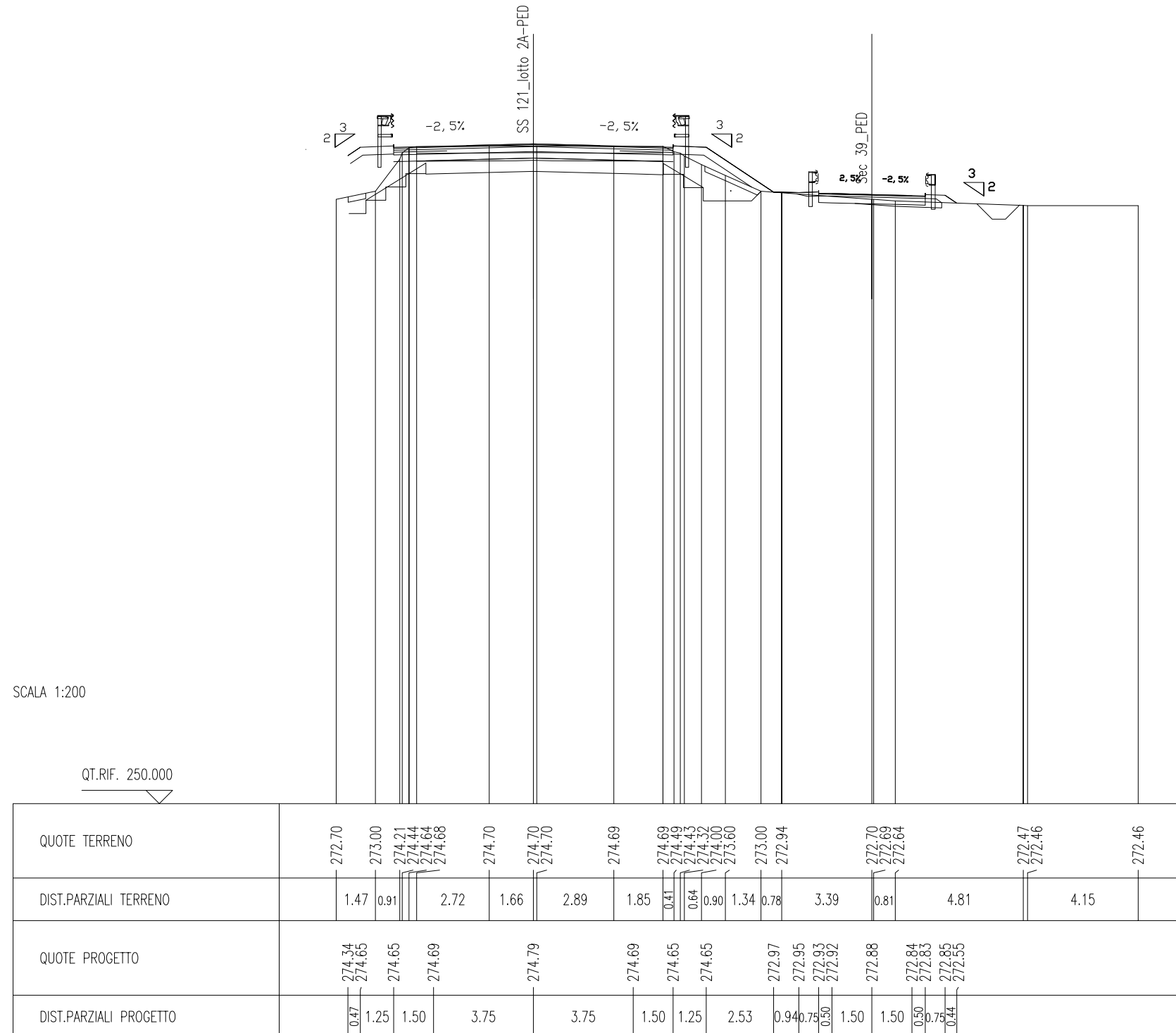
SEZIONE N. : 30
 QT. PROGETTO : 273.10
 DIST.PROG. : 593.84
 DIST.PREC. : 20.00
 DIST.SUCC. : 20.10



SCAVI BONIFICHE SEC 39	
STERRO	0.74 mq
SCOTICO	3.25 m
RILEVATI SEC 39	
RILEVATO	0.06 mq
TERRENO VEGETALE	2.97 m
SOVRAST. SEC 39	
USURA	4.00 m
BINDER	4.00 m
MISTO CEMENTATO	4.00 m

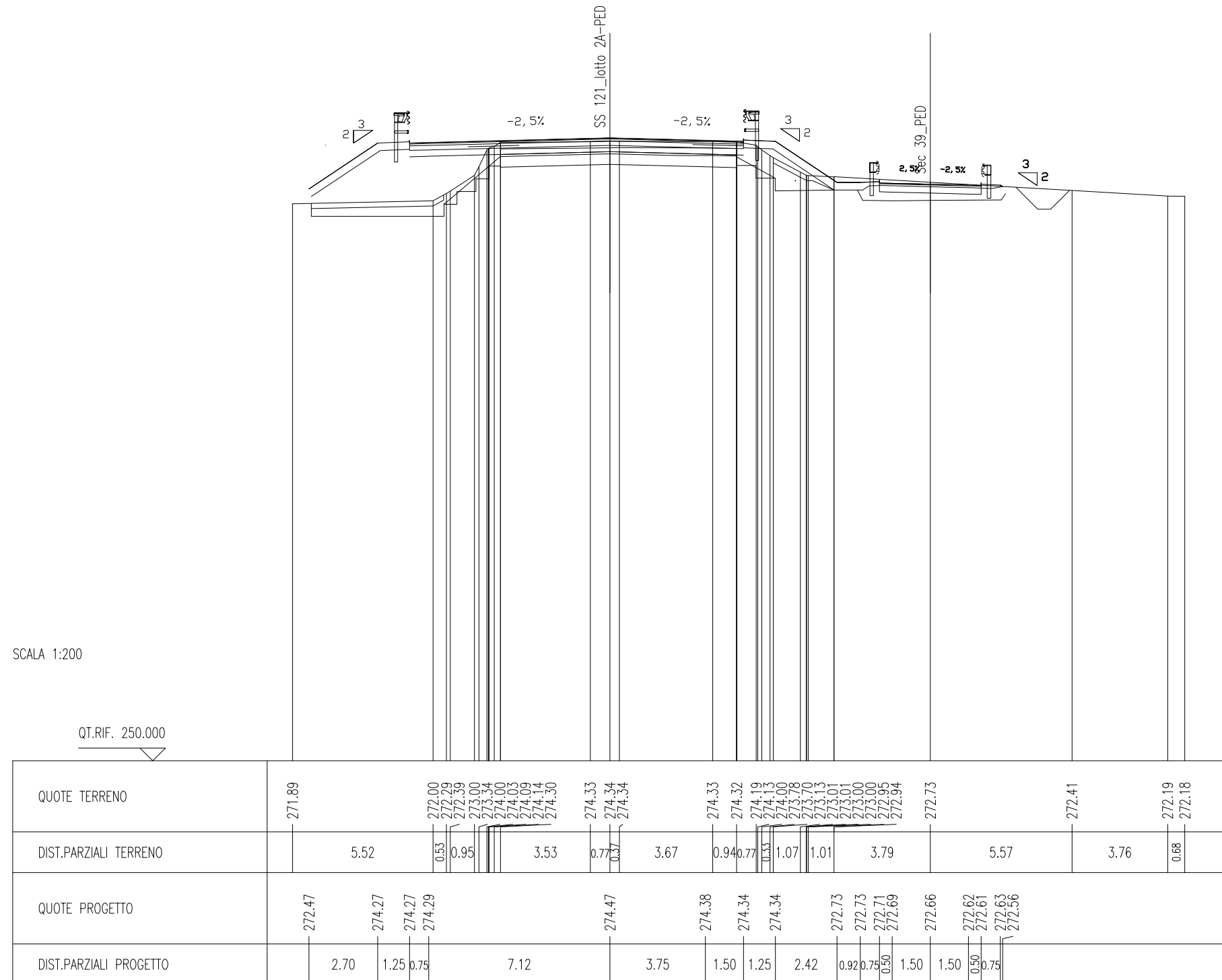
SEZIONE N. : 1053
 QT. PROGETTO : 274.79
 DIST.PROG. : 21037.81

SEZIONE N. : 32
 QT. PROGETTO : 272.88
 DIST.PROG. : 633.94
 DIST.PREC. : 20.00
 DIST.SUCC. : 20.00



SCAVI BONIFICHE SEC 39	
STERRO	2.50 mq
BONIFICA	1.98 mq
RILEVATI SEC 39	
TERRENO VEGETALE	2.53 m
SOVRAST. SEC 39	
USURA	4.00 m
BINDER	4.00 m
MISTO CEMENTATO	4.00 m

SEZIONE N. : 1055 SEZIONE N. : 35
 QT. PROGETTO : 274.47 QT. PROGETTO : 272.66
 DIST.PROG. : 21077.81 DIST.PROG. : 673.94
 DIST.PREC. : 14.38
 DIST.SUCC. : 1.13



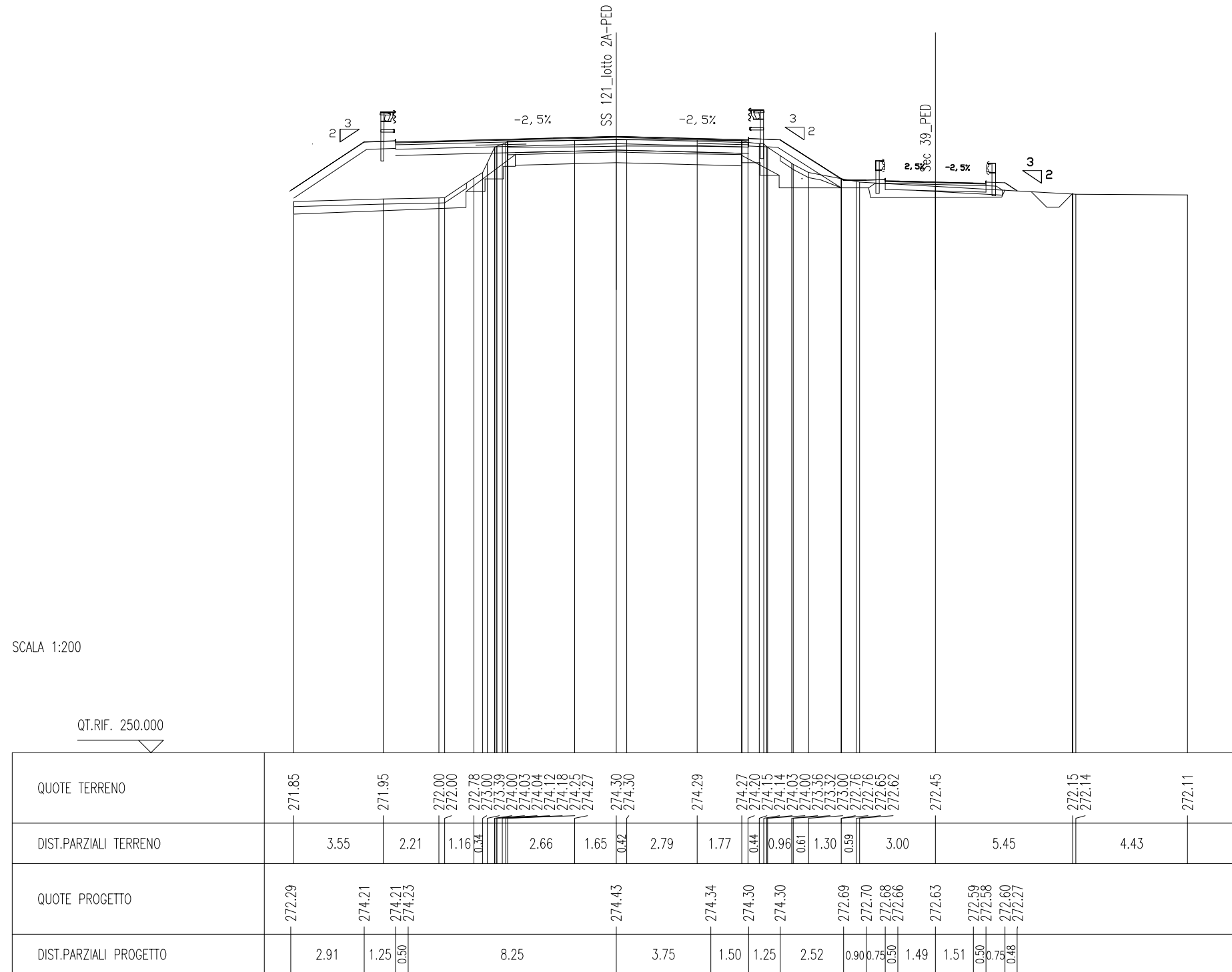
SCAVI BONIFICHE SEC 39	
STERRO	1.03 mq
SCOTICO	3.39 m
BONIFICA	1.32 mq

RILEVATI SEC 39	
RILEVATO	0.08 mq
TERRENO VEGETALE	2.98 m

SOVRAST. SEC 39	
USURA	4.00 m
BINDER	4.00 m
MISTO CEMENTATO	4.00 m

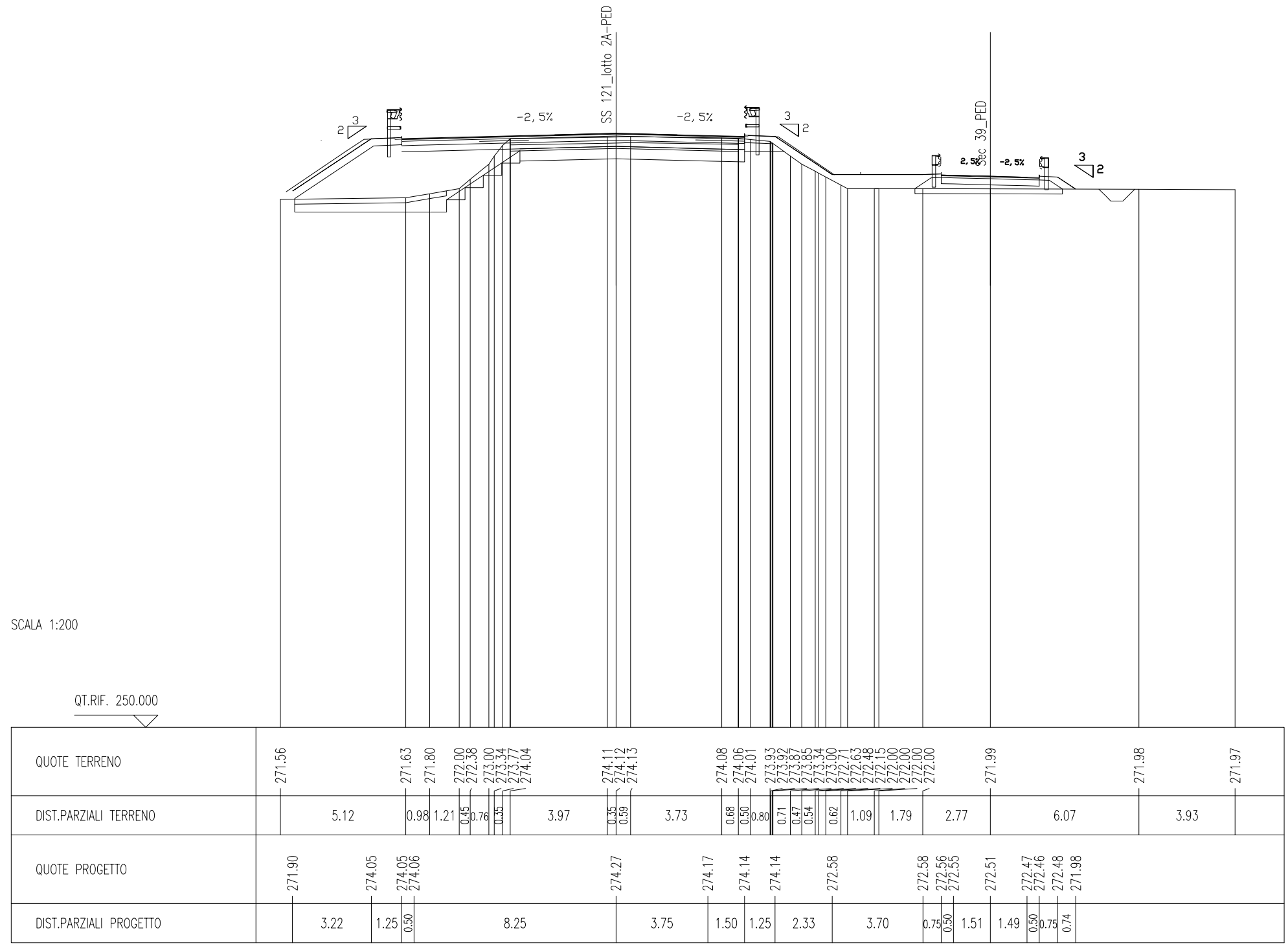
SEZIONE N. : P2S
 QT. PROGETTO : 274.43
 DIST.PROG. : 21082.81

SEZIONE N. : 36
 QT. PROGETTO : 272.63
 DIST.PROG. : 679.32
 DIST.PREC. : 4.25
 DIST.SUCC. : 4.06



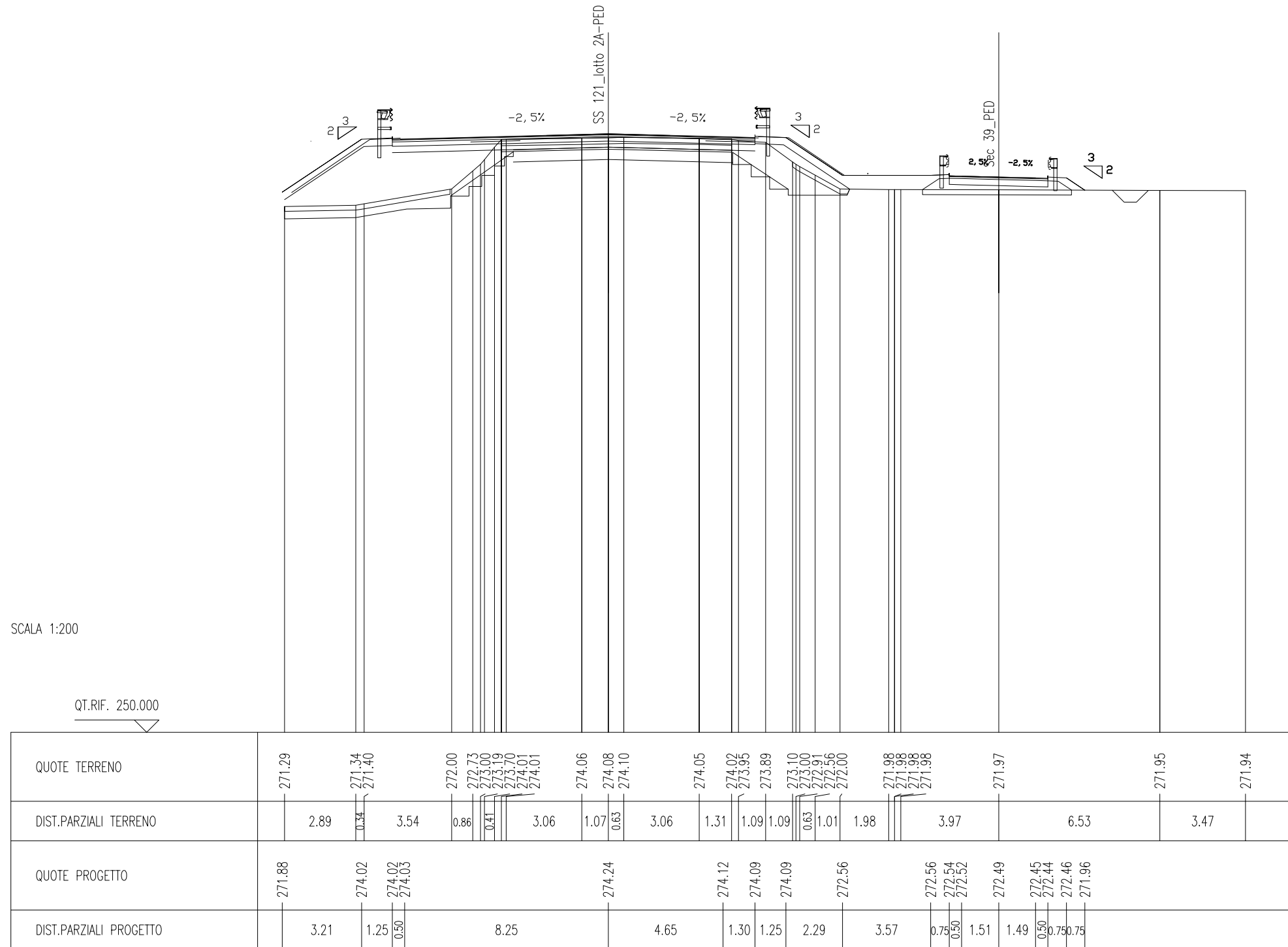
SCAVI BONIFICHE SEC 39	
SCOTICO	6.03 m
RILEVATI SEC 39	
RILEVATO	1.24 mq
TERRENO VEGETALE	6.10 m
SOVRAST. SEC 39	
USURA	4.00 m
BINDER	4.00 m
MISTO CEMENTATO	4.00 m

SEZIONE N. : P1D SEZIONE N. : 38
 QT. PROGETTO : 274.27 QT. PROGETTO : 272.51
 DIST.PROG. : 21103.81 DIST.PROG. : 700.27
 DIST.PREC. : 1.05
 DIST.SUCC. : 4.04



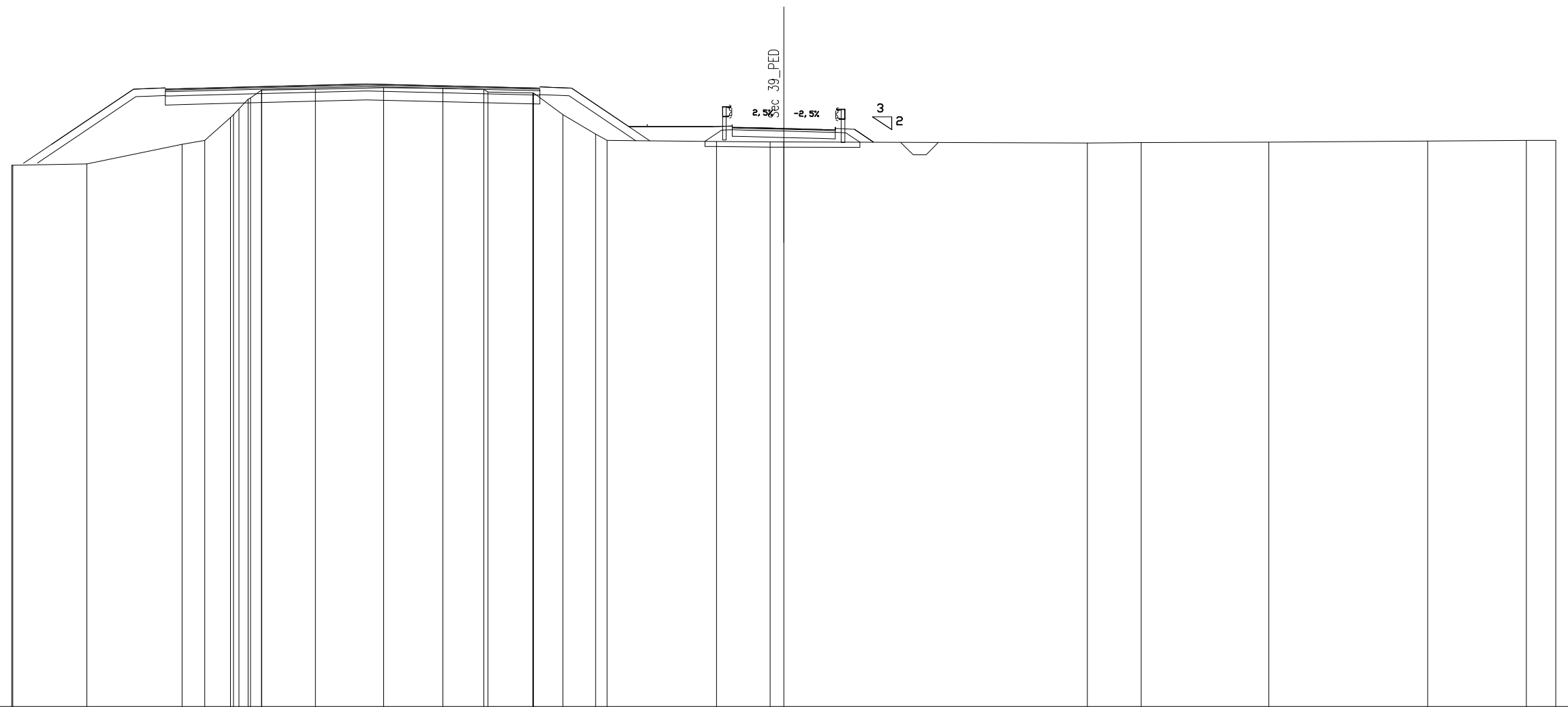
SCAVI BONIFICHE SEC 39	
SCOTICO	6.03 m
RILEVATI SEC 39	
RILEVATO	1.27 mq
TERRENO VEGETALE	5.97 m
SOVRAST. SEC 39	
USURA	4.00 m
BINDER	4.00 m
MISTO CEMENTATO	4.00 m

SEZIONE N. : P3S SEZIONE N. : 39
 QT. PROGETTO : 274.24 QT. PROGETTO : 272.49
 DIST.PROG. : 21107.81 DIST.PROG. : 704.31
 DIST.PREC. : 4.04
 DIST.SUCC. : 3.67



SCAVI BONIFICHE SEC 39	
SCOTICO	6.02 m
RILEVATI SEC 39	
RILEVATO	1.26 mq
TERRENO VEGETALE	5.68 m
SOVRAST. SEC 39	
USURA	4.00 m
BINDER	4.00 m
MISTO CEMENTATO	4.00 m

SEZIONE N. : 39.A
 QT. PROGETTO : 272.47
 DIST.PROG. : 707.98
 DIST.PREC. : 3.67
 DIST.SUCC. : 6.35



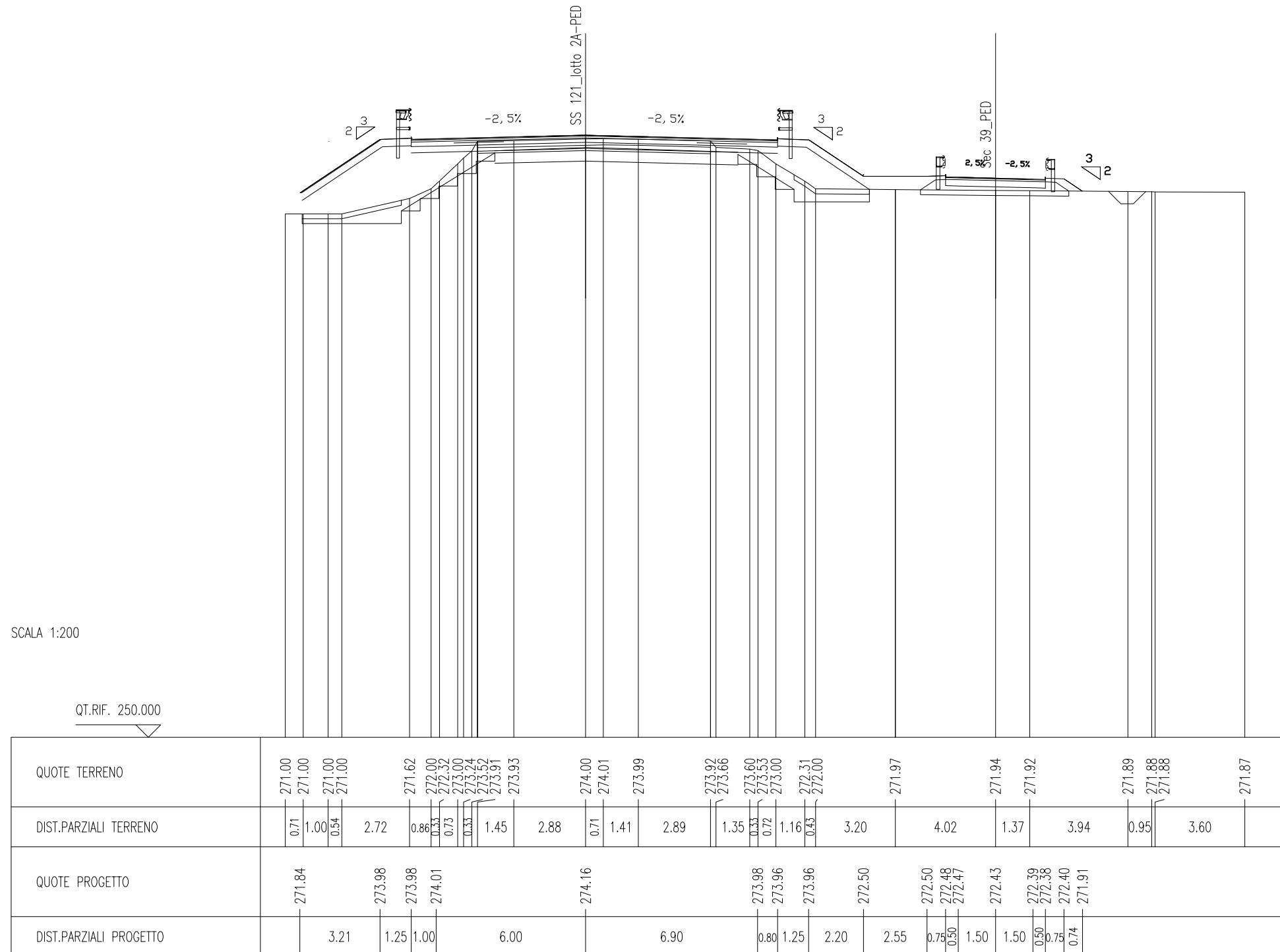
SCALA 1:200

QT.RIF. 250.000

QUOTE TERRENO	271.03 271.04	271.09	271.85 272.00	272.89 273.00 273.23 273.61 273.65 273.96 273.99	274.06	274.03	273.99 273.88	273.85 273.85 273.85 273.85 273.00 272.25 272.00	271.96	271.94 271.94	271.91	271.92	271.94	271.98	272.00 272.00	
DIST.PARZIALI TERRENO	2.88	3.70	0.88 1.00	0.35 0.43 2.08	2.66	2.30	1.59 1.74	1.15 1.26 0.45	4.25	2.08	0.53	11.80	2.09	4.96	6.17	3.84 1.14
QUOTE PROGETTO								272.54	272.54 272.52 272.50	272.47	272.43 272.42 272.44	271.93				
DIST.PARZIALI PROGETTO								3.27	0.75 0.50	1.50	1.50	0.50 0.75 0.76				

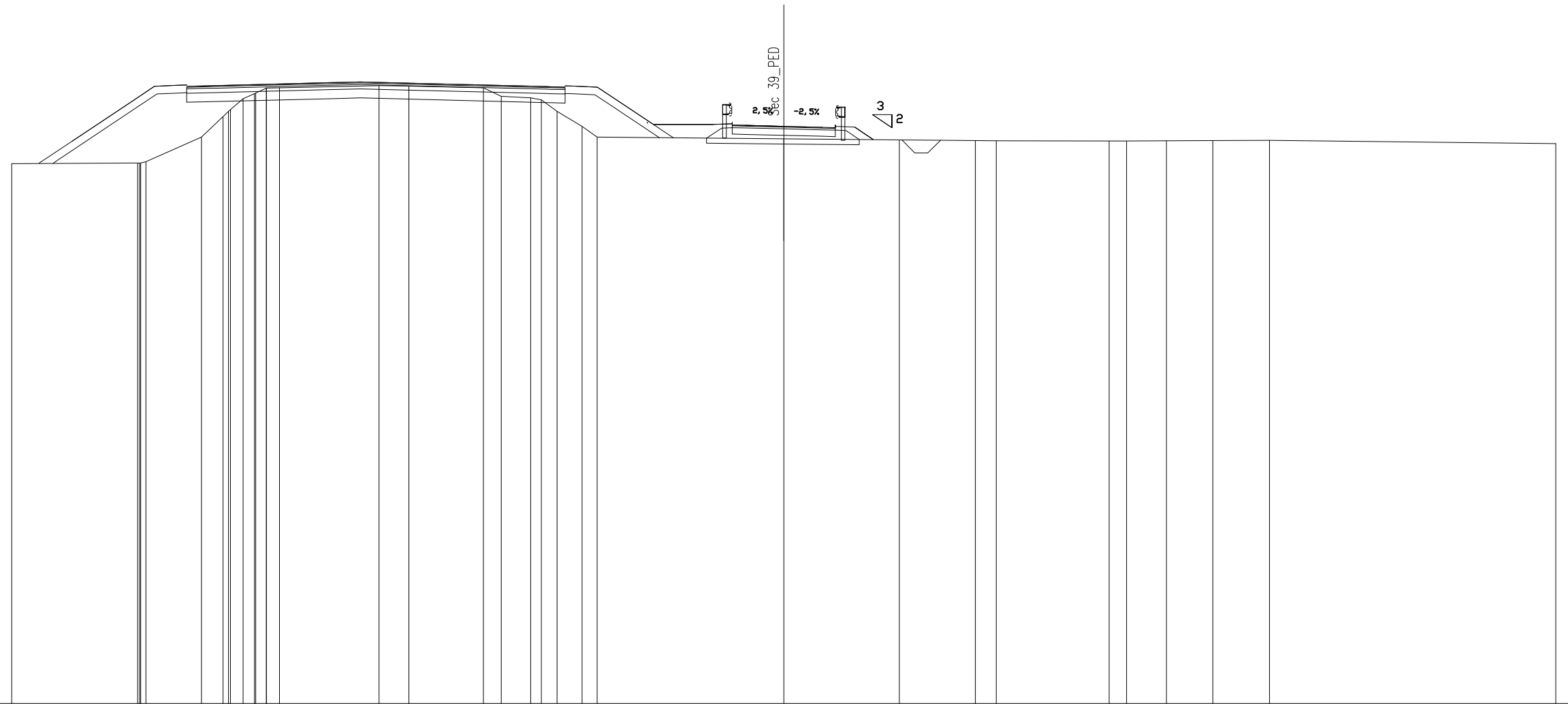
SCAVI BONIFICHE SEC 39	
SCOTICO	5.94 m
RILEVATI SEC 39	
RILEVATO	1.10 mq
TERRENO VEGETALE	4.94 m
SOVRAST. SEC 39	
USURA	4.00 m
BINDER	4.00 m
MISTO CEMENTATO	4.00 m

SEZIONE N. : 1057 SEZIONE N. : 40
 QT. PROGETTO : 274.16 QT. PROGETTO : 272.43
 DIST.PROG. : 21117.81 DIST.PROG. : 714.33
 DIST.PREC. : 6.35
 DIST.SUCC. : 1.50



SCAVI BONIFICHE SEC 39	
SCOTICO	5.93 m
RILEVATI SEC 39	
RILEVATO	1.06 mq
TERRENO VEGETALE	4.69 m
SOVRAST. SEC 39	
USURA	4.00 m
BINDER	4.00 m
MISTO CEMENTATO	4.00 m

SEZIONE N. : 40.A
 QT. PROGETTO : 272.42
 DIST.PROG. : 715.83
 DIST.PREC. : 1.50
 DIST.SUCC. : 4.50



SCALA 1:200

QT.RIF. 250.000

QUOTE TERRENO	270.97	271.00	271.00	271.00	271.05	272.00	272.80	273.00	273.07	273.49	273.69	273.72	273.91	273.91	274.00	273.99	273.91	273.58	273.53	273.45	273.00	272.42	272.00	271.94	271.90	271.87	271.86	271.85	271.85	271.86	271.87	271.88	271.75
DIST.PARZIALI TERRENO	4.89	2.16	0.84	0.49	0.44	0.42	0.51	3.87	1.17	2.89	0.69	1.15	0.41	0.61	0.98	0.59	7.25	4.49	2.96	0.81	4.39	0.68	1.55	1.81	2.20	11.12							
QUOTE PROGETTO																	272.49	272.49	272.47	272.46	272.42	272.38	272.37	272.39	271.91								
DIST.PARZIALI PROGETTO																	2.31	0.75	0.50	1.50	1.50	0.50	0.75	0.73									

SCAVI BONIFICHE SEC 39	
SCOTICO	5.85 m
RILEVATI SEC 39	
RILEVATO	0.91 mq
TERRENO VEGETALE	3.88 m
SOVRAST. SEC 39	
USURA	4.00 m
BINDER	4.00 m
MISTO CEMENTATO	4.00 m

SEZIONE N. : P2D

SEZIONE N. : 41

QT. PROGETTO : 274.11

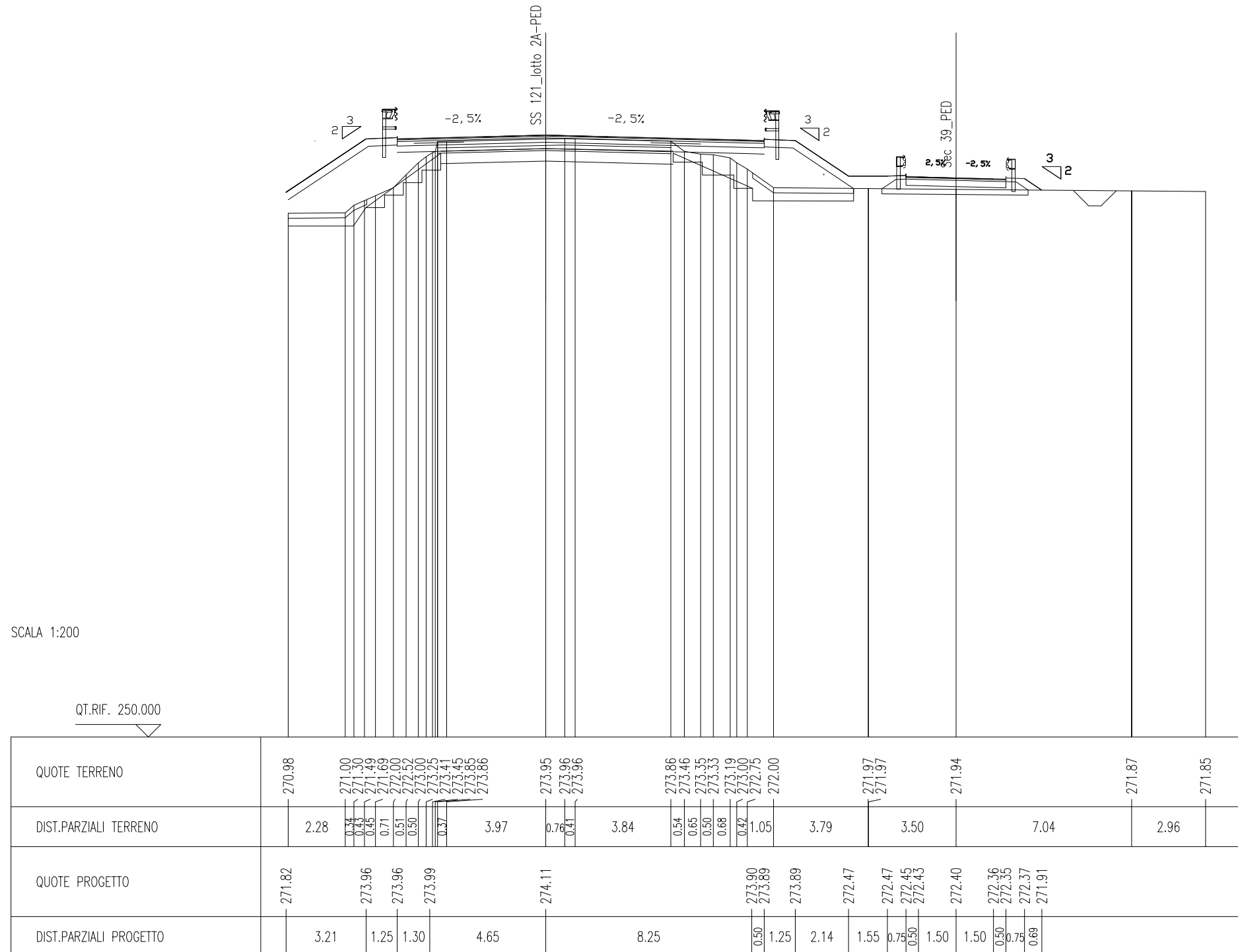
QT. PROGETTO : 272.40

DIST.PROG. : 21123.81

DIST.PROG. : 720.33

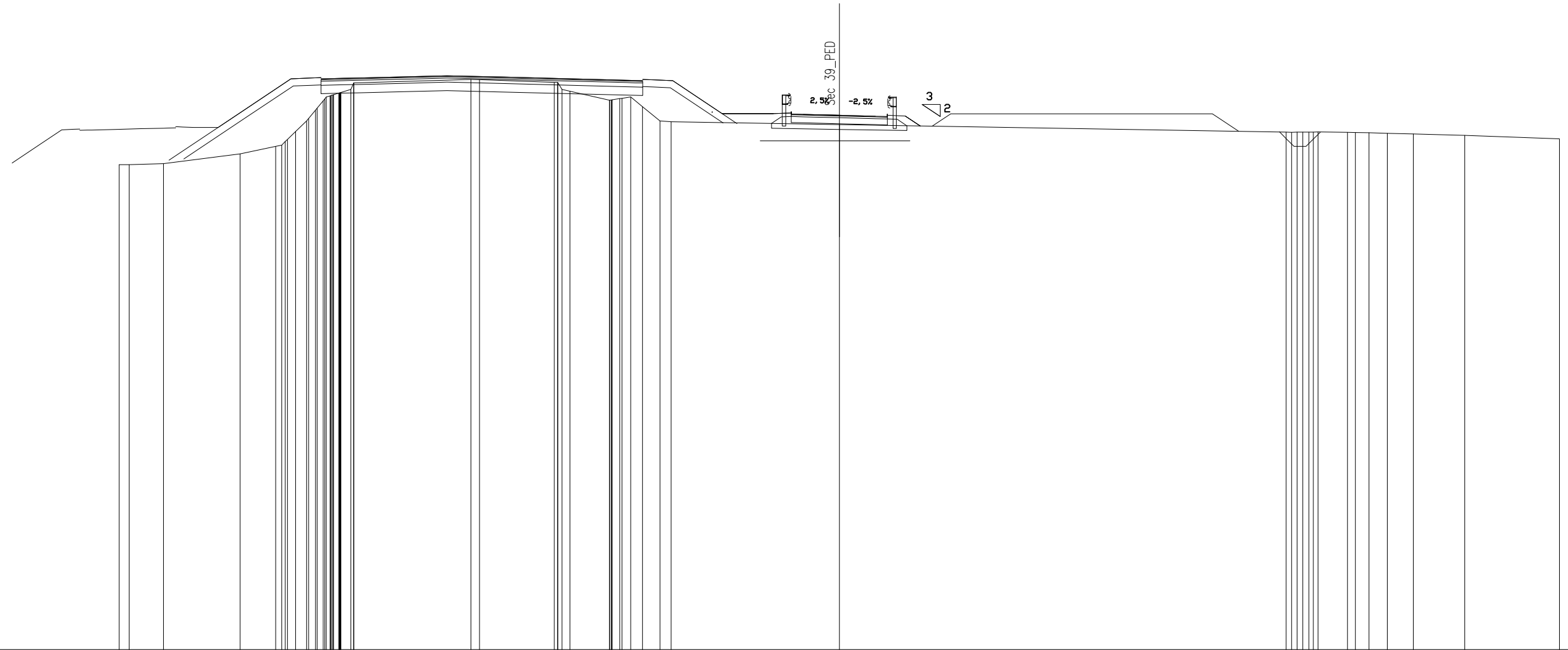
DIST.PREC. : 4.50

DIST.SUCC. : 4.00



SCAVI BONIFICHE SEC 39	
SCOTICO	5.63 m
BONIFICA	3.12 mq
RILEVATI SEC 39	
RILEVATO	0.50 mq
TERRENO VEGETALE	4.38 m
SOVRAST. SEC 39	
USURA	4.00 m
BINDER	4.00 m
MISTO CEMENTATO	4.00 m

SEZIONE N. : 44.A
 QT. PROGETTO : 272.24
 DIST.PROG. : 748.77
 DIST.PREC. : 3.44
 DIST.SUCC. : 5.71



SCALA 1:200

QT.RIF. 250.000

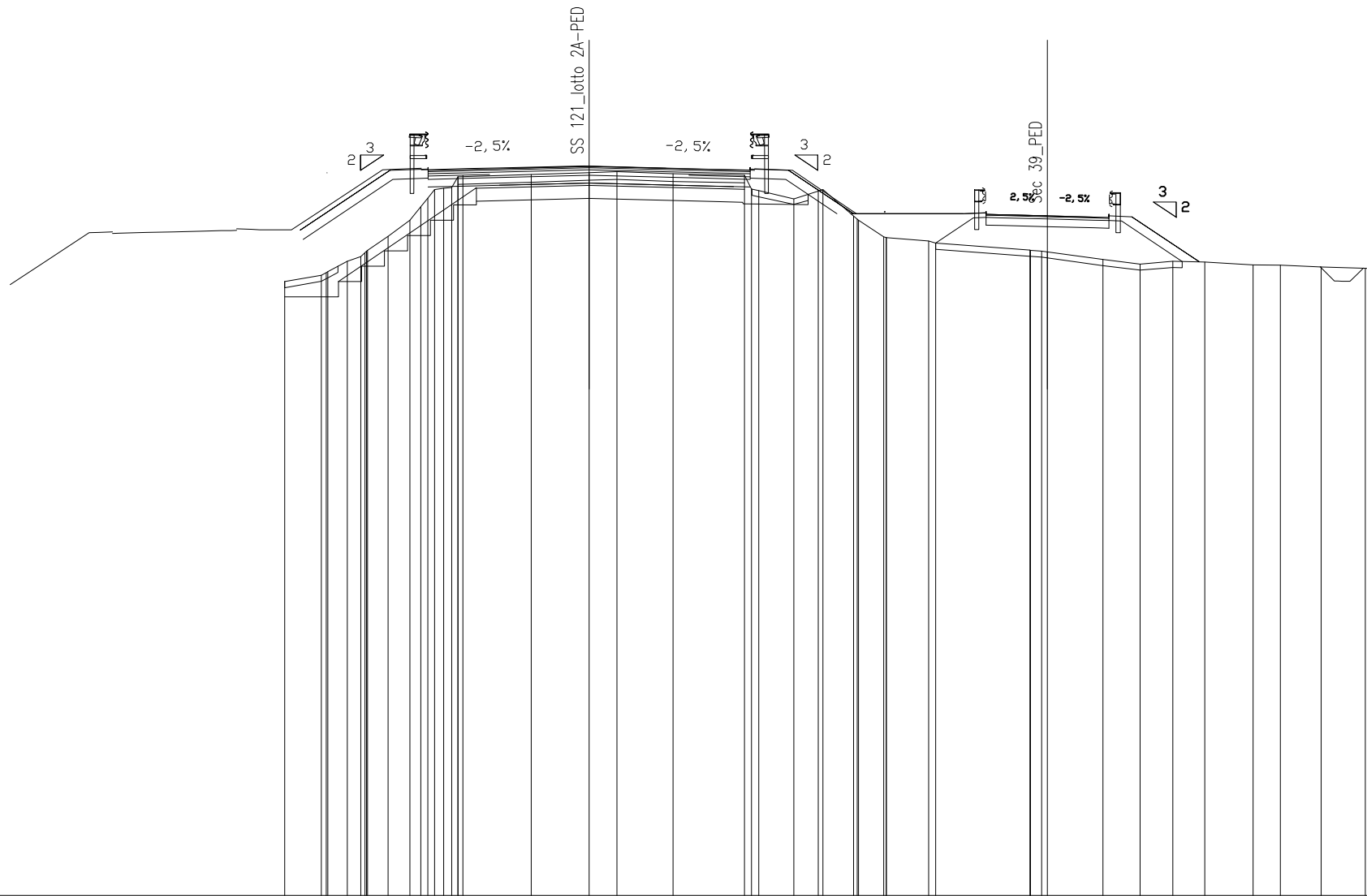
QUOTE TERRENO	270.18 270.18	270.22	270.63	270.95 271.00 271.15 271.24 271.57 272.00 272.11 272.45 272.54 272.84 272.93 273.00 273.05 273.06 273.07 273.08 273.09 273.16 273.17 273.17 273.18 273.19 273.32 273.59 273.73 273.72 273.61 273.60 273.32 273.24 272.86 272.87 272.87 272.88 272.89 272.93 273.00 272.59 272.00 271.97	271.85	271.53 271.53 271.53 271.54 271.54 271.54 271.54 271.53 271.53 271.52 271.51 271.49 271.46	271.41	271.26							
DIST.PARZIALI TERRENO	0.42 1.43	3.19	1.48	0.34 0.45 0.41	4.89	0.35	3.12	0.33	1.64	0.36 0.50 0.73 0.47	7.00	18.62	1.22 0.33 0.57 0.76 1.09	2.14	3.95
QUOTE PROGETTO											272.31 272.31 272.29 272.28	272.24	272.20 272.19 272.21 271.79		
DIST.PARZIALI PROGETTO											2.13 0.75 1.50	1.50	0.50 0.75 0.62		

SCAVI BONIFICHE SEC 39	
SCOTICO	8.03 m
RILEVATI SEC 39	
RILEVATO	6.25 mq
TERRENO VEGETALE	7.81 m
SOVRAST. SEC 39	
USURA	4.00 m
BINDER	4.00 m
MISTO CEMENTATO	4.00 m

SEZIONE N. : P4D SEZIONE N. : 46
 QT. PROGETTO : 273.76 QT. PROGETTO : 272.15
 DIST.PROG. : 21168.81 DIST.PROG. : 765.41
 DIST.PREC. : 2.29
 DIST.SUCC. : 9.24

SCALA 1:200

QT.RIF. 250.000



QUOTE TERRENO	270.00	270.21	270.30	270.32	270.66	270.82	270.95	271.00	271.02	271.48	272.00	272.44	272.73	273.00	273.05	273.07	273.42	273.46	273.49	273.55	273.58	273.52	273.47	273.02	272.97	272.70	272.95	273.00	272.14	272.04	272.00	271.46	271.43	271.32	271.26	271.03	271.02	271.00	270.97	270.72	270.58	270.66	270.64	270.55	270.54	270.48	270.44	270.43					
DIST.PARZIALI TERRENO	1.19	0.63	0.44	0.67	0.71	0.36	0.36	2.23	1.89	0.90	1.83	2.33	1.14	0.80	1.00	0.82	1.39	3.07	0.36	1.81	1.21	1.07	1.05	1.57	0.89	1.33	1.44																										
QUOTE PROGETTO	271.68	273.63			273.66				273.76					273.66			273.63		272.22			272.22		272.20	272.18	272.15		272.11		272.10		272.12		270.65																			
DIST.PARZIALI PROGETTO	2.92	1.25	1.50	3.75							3.75		1.50	1.25	2.03	3.57			0.75	0.50	1.50	1.50	0.50	0.75	2.20																												

SCAVI BONIFICHE SEC 39	
STERRO	0.13 mq
SCOTICO	5.31 m

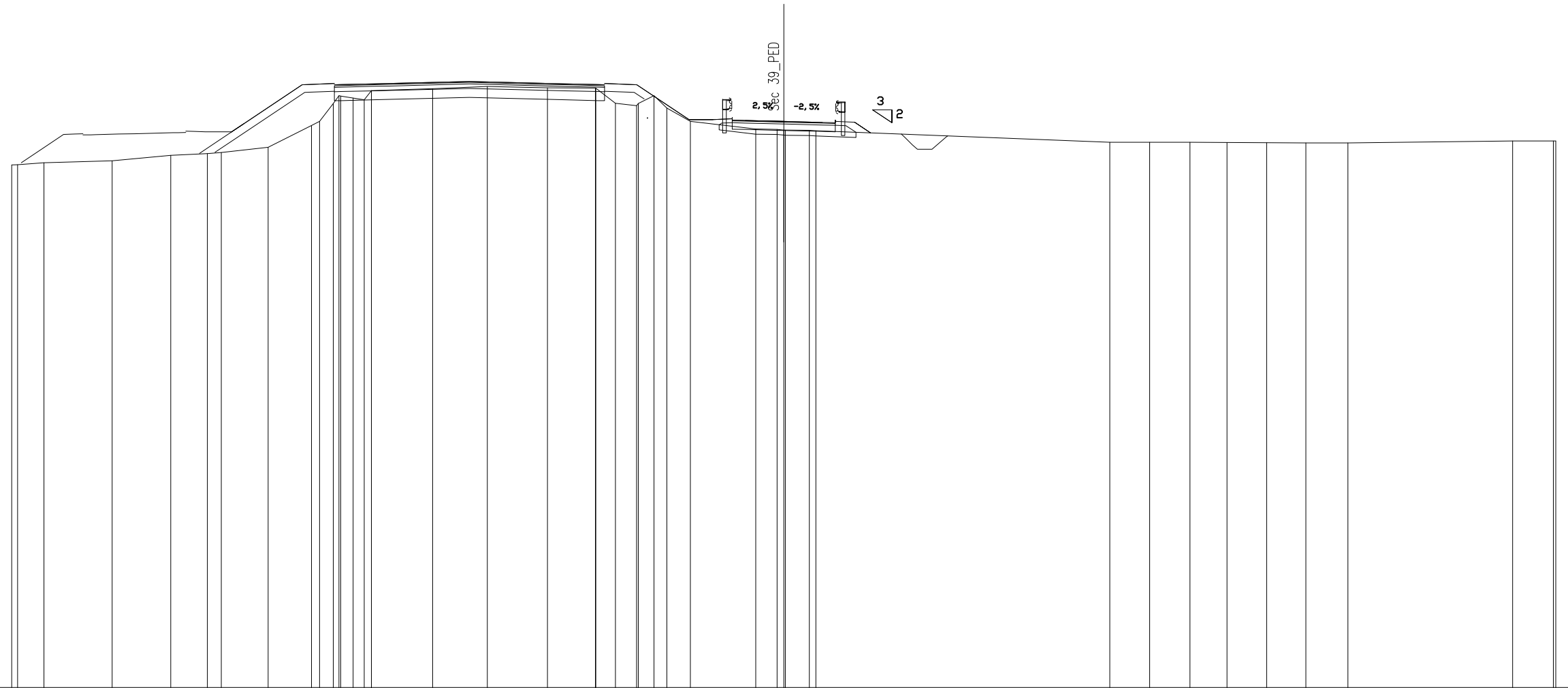
RILEVATI SEC 39	
RILEVATO	0.20 mq
TERRENO VEGETALE	3.18 m

SOVRAST. SEC 39	
USURA	4.00 m
BINDER	4.00 m
MISTO CEMENTATO	4.00 m

SEZIONE N. : 47.C
 QT. PROGETTO : 272.00
 DIST.PROG. : 791.14
 DIST.PREC. : 7.23
 DIST.SUCC. : 3.39

SCALA 1:200

QT.RIF. 250.000



QUOTE TERRENO	270.31	270.32	270.39	270.48	270.68	270.75	270.79	271.00	271.85	272.00	272.70	273.00	272.71	272.61	272.70	273.00	272.52	272.00	271.70	271.69	271.67	271.66	271.66	271.64	271.19	271.19	271.19	271.18	271.18	271.17	271.17	271.24	271.24	271.24
DIST.PARZIALI TERRENO	1.02	2.65	2.28	1.42	0.54	1.82	1.69	0.53	0.48	0.43	2.38	2.12	2.34	1.87	0.78	0.82	0.61	0.50	0.92	2.53	0.83	0.93	11.42	1.55	1.56	1.44	1.55	1.52	1.63	6.40	1.58			
QUOTE PROGETTO																			272.07	272.07	272.05	272.04	272.00	271.96	271.95	271.97	271.55							
DIST.PARZIALI PROGETTO																			0.93	0.75	1.50	1.50	0.50	0.75	0.63									

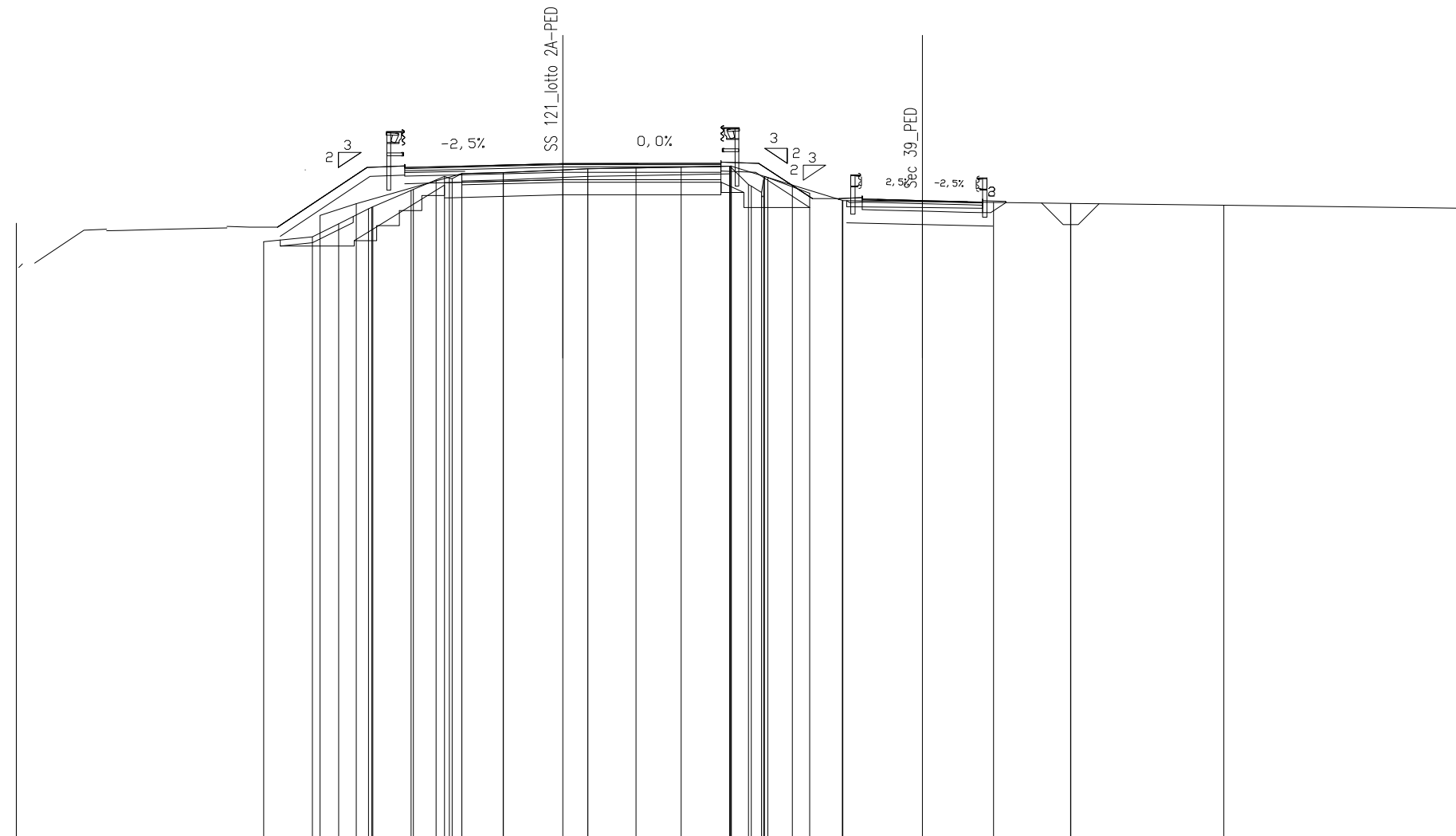
SCAVI BONIFICHE SEC 39	
STERRO	1.47 mq
SCOTICO	0.51 m
BONIFICA	2.21 mq
RILEVATI SEC 39	
TERRENO VEGETALE	1.60 m
SOVRAST. SEC 39	
USURA	4.00 m
BINDER	4.00 m
MISTO CEMENTATO	4.00 m

SEZIONE N. : 1068
 QT. PROGETTO : 272.43
 DIST.PROG. : 21337.81

SEZIONE N. : 55
 QT. PROGETTO : 271.20
 DIST.PROG. : 934.62
 DIST.PREC. : 20.01
 DIST.SUCC. : 18.14

SCALA 1:200

QT.RIF. 250.000



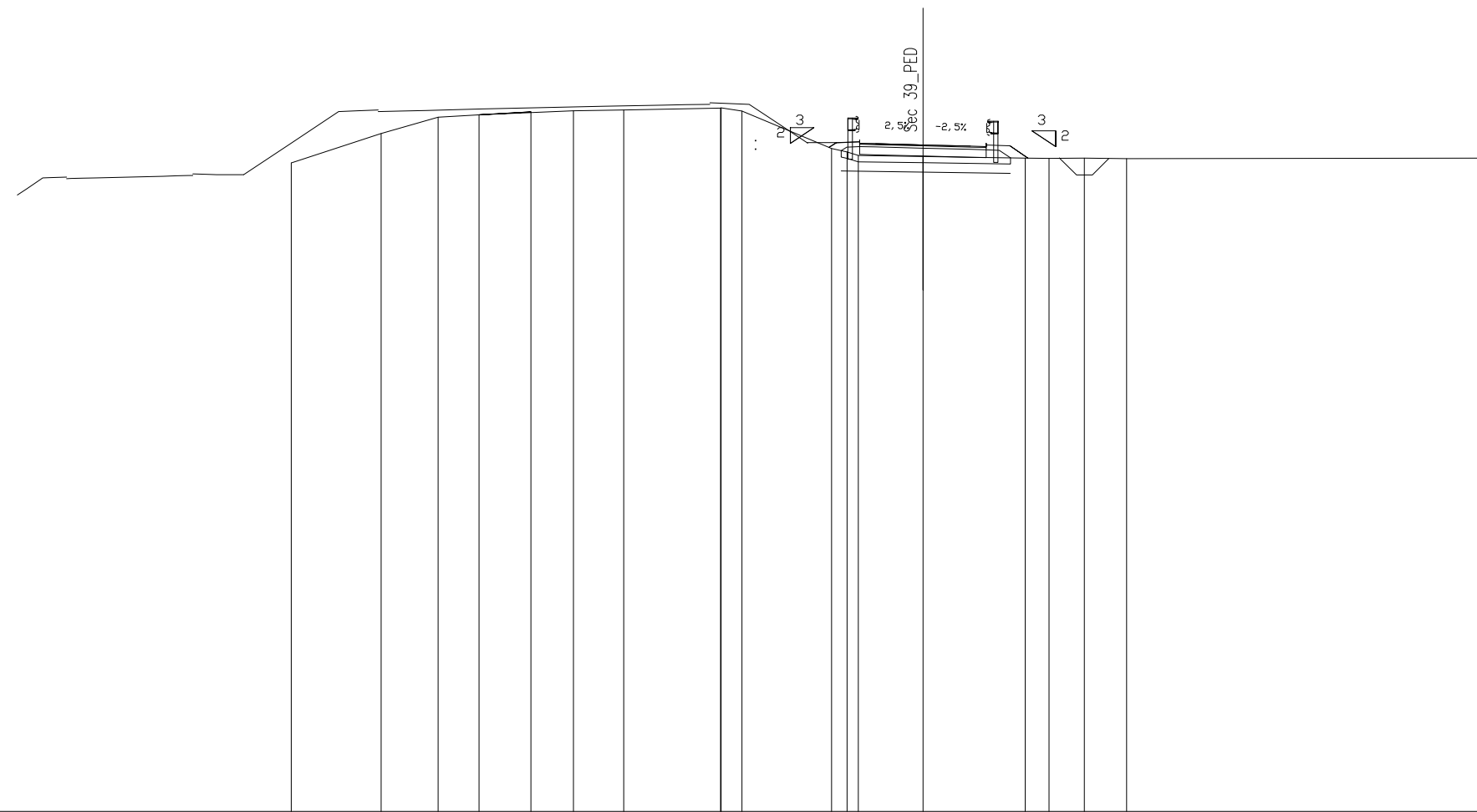
QUOTE TERRENO	270.45 269.05	269.84	270.00 270.71 270.43 271.10 270.92 271.00 271.54 271.88 272.00 271.95 272.10 272.13 272.13	272.22	272.26	272.28	272.31	272.34 272.35 272.35 272.34 272.34 271.73 271.68 271.47 271.87 272.00 271.96 271.72 271.44 271.20 271.20 271.17	271.14	271.11 271.11	271.05	270.95							
DIST.PARZIALI TERRENO	8.21	1.62	0.62 0.58 0.40	1.27	0.75	0.32	1.38	1.98	0.83	1.60	1.50	1.61	0.57 0.33 0.82 0.58	1.08	2.65	2.36	2.56	5.08	7.99
QUOTE PROGETTO		270.32	272.30	272.30	272.34		272.43		272.43	272.43	272.43	272.43	271.27	271.24 271.27 271.25 271.24	271.20	271.16 271.15 271.17 271.14			
DIST.PARZIALI PROGETTO			2.97	1.25	1.50		3.75		3.75	1.50	1.25	1.79	0.86 0.75 0.50	1.50	1.50	0.50 0.75			

SCAVI BONIFICHE SEC 39	
SCOTICO	5.36 m
BONIFICA	1.64 mq

RILEVATI SEC 39	
RILEVATO	0.30 mq
TERRENO VEGETALE	2.46 m

SOVRAST. SEC 39	
USURA	4.00 m
BINDER	4.00 m
MISTO CEMENTATO	4.00 m

SEZIONE N. : 55.A
 QT. PROGETTO : 271.10
 DIST.PROG. : 952.76
 DIST.PREC. : 18.14
 DIST.SUCC. : 1.93



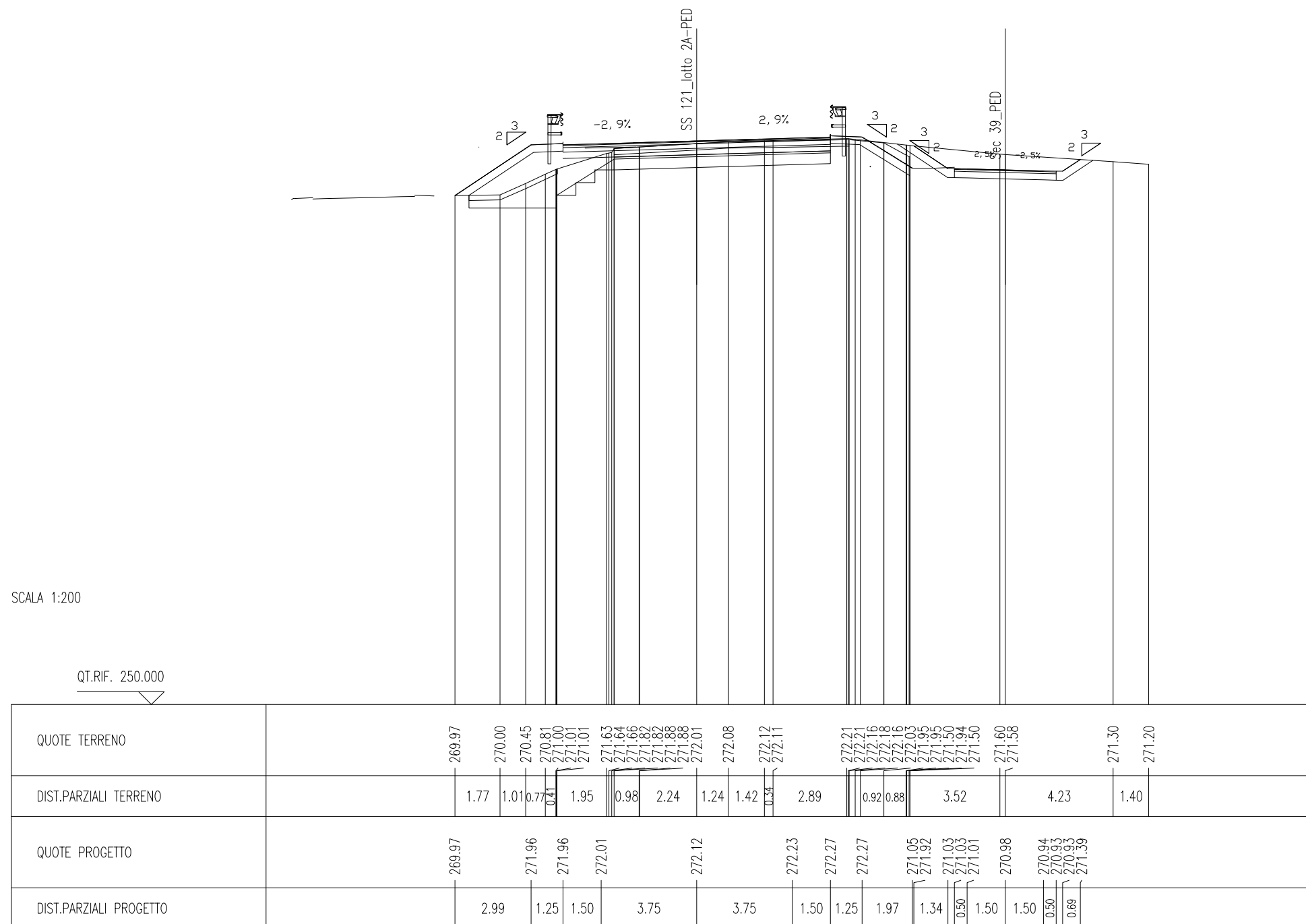
SCALA 1:200

QT.RIF. 250.000

QUOTE TERRENO	270.53	271.46	271.97	272.05	272.15	272.18	272.21	272.27	272.27	272.18	270.98	270.98	270.74	270.69	270.68	270.68	270.66	270.68	
DIST.PARZIALI TERRENO	2.85	1.80	1.29	1.64	1.35	1.59	3.07	0.66	2.84	0.49	0.36	2.05	3.24	0.76	1.12	1.34	11.62		
QUOTE PROGETTO											271.02	271.17	271.15	271.14	271.10	271.06	271.05	271.07	270.69
DIST.PARZIALI PROGETTO											0.75	0.50	1.50	1.50	0.50	0.75	0.38		

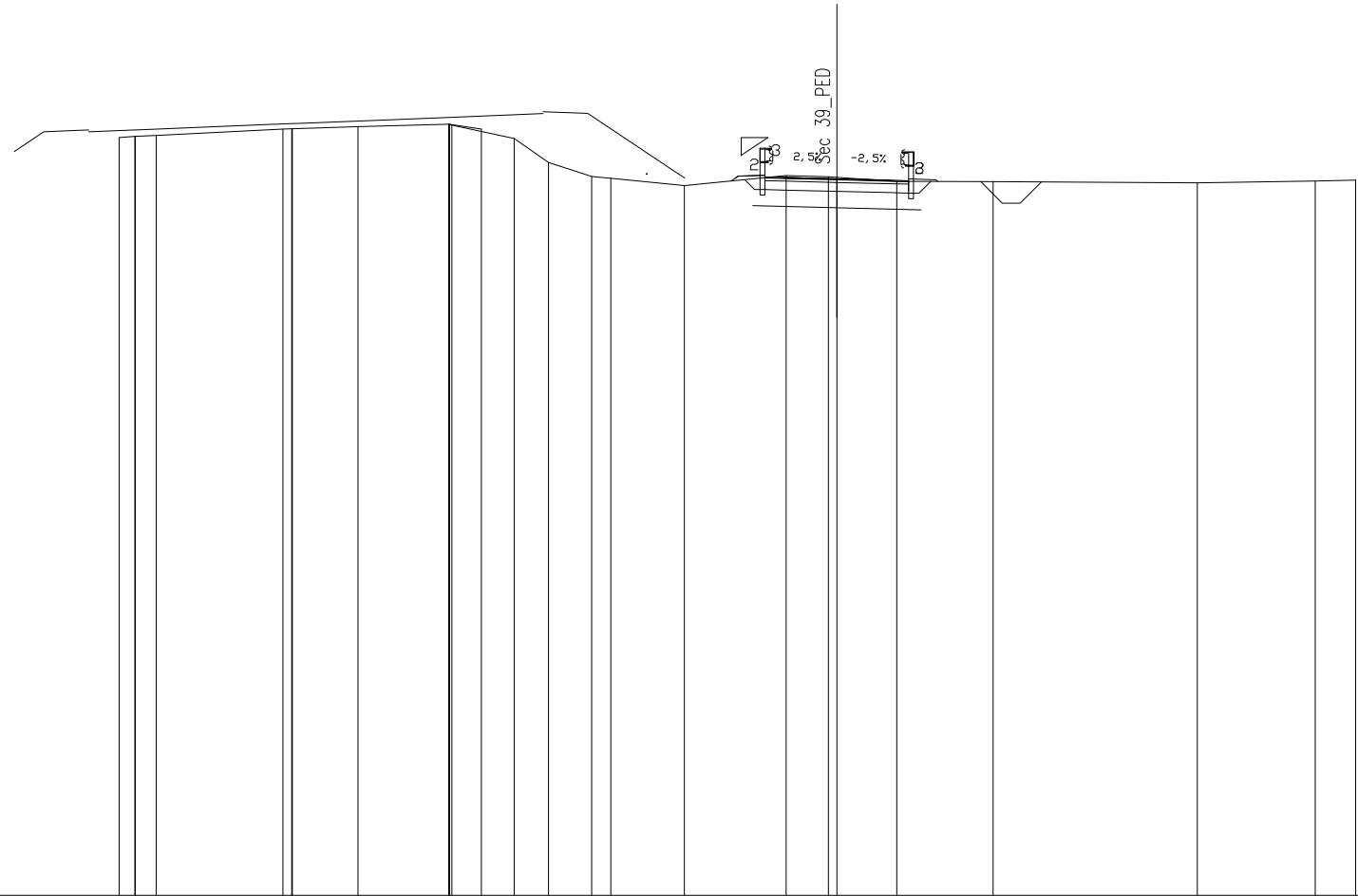
SCAVI BONIFICHE SEC 39	
STERRO	5.99 mq
RILEVATI SEC 39	
TERRENO VEGETALE	2.95 m
SOVRAST. SEC 39	
USURA	4.00 m
BINDER	4.00 m
MISTO CEMENTATO	4.00 m

SEZIONE N. : 1070 SEZIONE N. : 57
 QT. PROGETTO : 272.12 QT. PROGETTO : 270.98
 DIST.PROG. : 21377.81 DIST.PROG. : 974.72
 DIST.PREC. : 20.03
 DIST.SUCC. : 20.26



SCAVI BONIFICHE SEC 39	
STERRO	1.77 mq
BONIFICA	2.15 mq
RILEVATI SEC 39	
TERRENO VEGETALE	1.82 m
SOVRAST. SEC 39	
USURA	4.00 m
BINDER	4.00 m
MISTO CEMENTATO	4.00 m

SEZIONE N. : 60.B
 QT. PROGETTO : 269.97
 DIST.PROG. : 1054.64
 DIST.PREC. : 4.98
 DIST.SUCC. : 1.21



SCALA 1:200

QT.RIF. 250.000

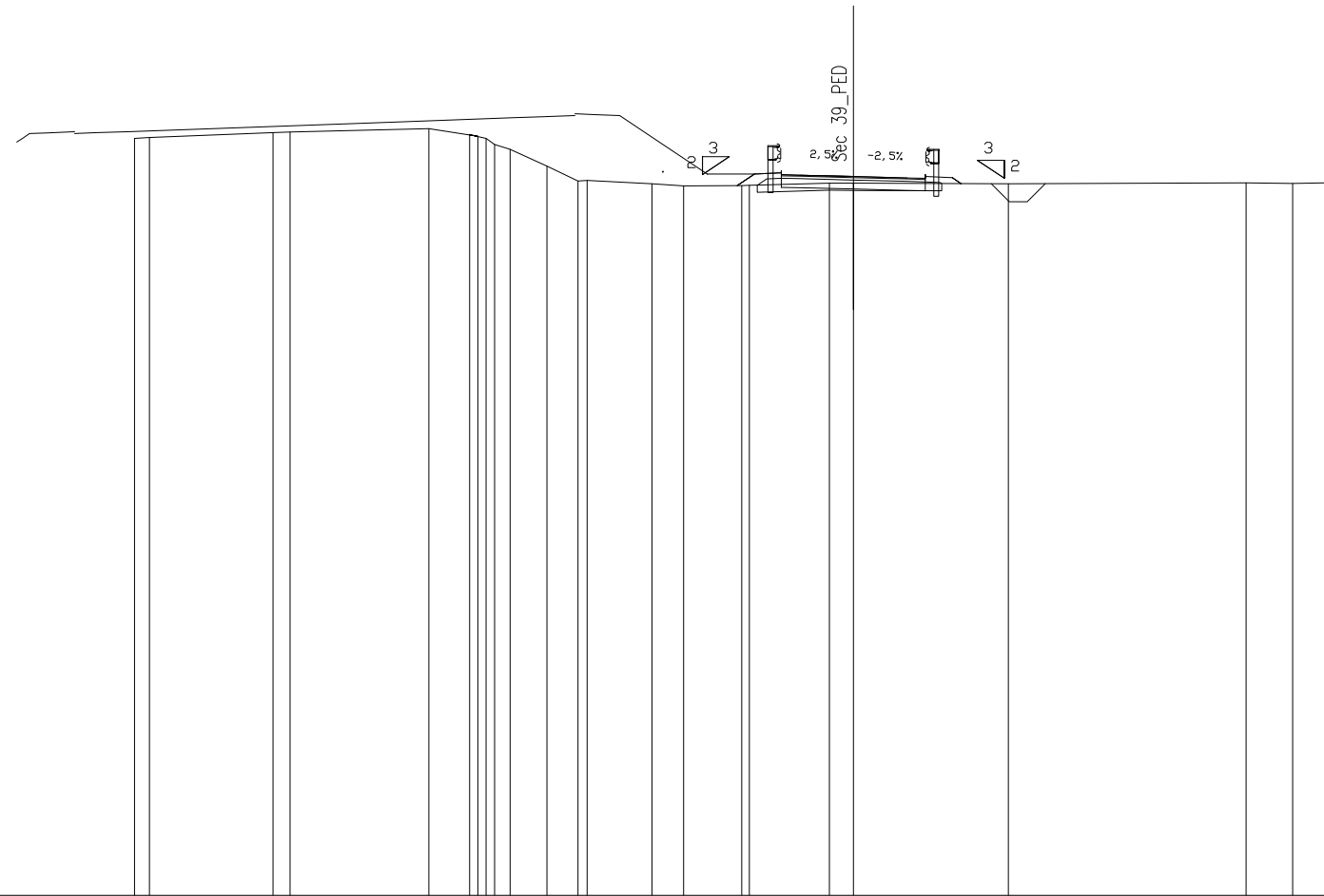
QUOTE TERRENO	271.12	271.15	271.15	271.18	271.35	271.36	271.36	271.42	271.48	271.47	271.35	271.09	270.42	270.03	269.98	269.78	270.06	270.02	270.01	269.90	269.89	269.85	269.91	269.93	
DIST.PARZIALI TERRENO	0.44	0.59	3.53	1.83	2.54	0.82	0.92	0.96	1.20	0.53	2.05	2.83	1.18	1.67	2.69	5.69	3.28	1.13							
QUOTE PROGETTO																	269.91	270.04	270.02	270.00	269.97	269.93	269.92	269.94	269.89
DIST.PARZIALI PROGETTO																	0.75	0.50	1.50	1.50	0.50	0.75			

SCAVI BONIFICHE SEC 39	
STERRO	0.63 mq
SCOTICO	4.87 m

RILEVATI SEC 39	
RILEVATO	0.11 mq
TERRENO VEGETALE	2.38 m

SOVRAST. SEC 39	
USURA	4.00 m
BINDER	4.00 m
MISTO CEMENTATO	4.00 m

SEZIONE N. : 61.A
 QT. PROGETTO : 269.99
 DIST.PROG. : 1070.65
 DIST.PREC. : 14.80
 DIST.SUCC. : 5.31



SCALA 1:200

QT.RIF. 250.000

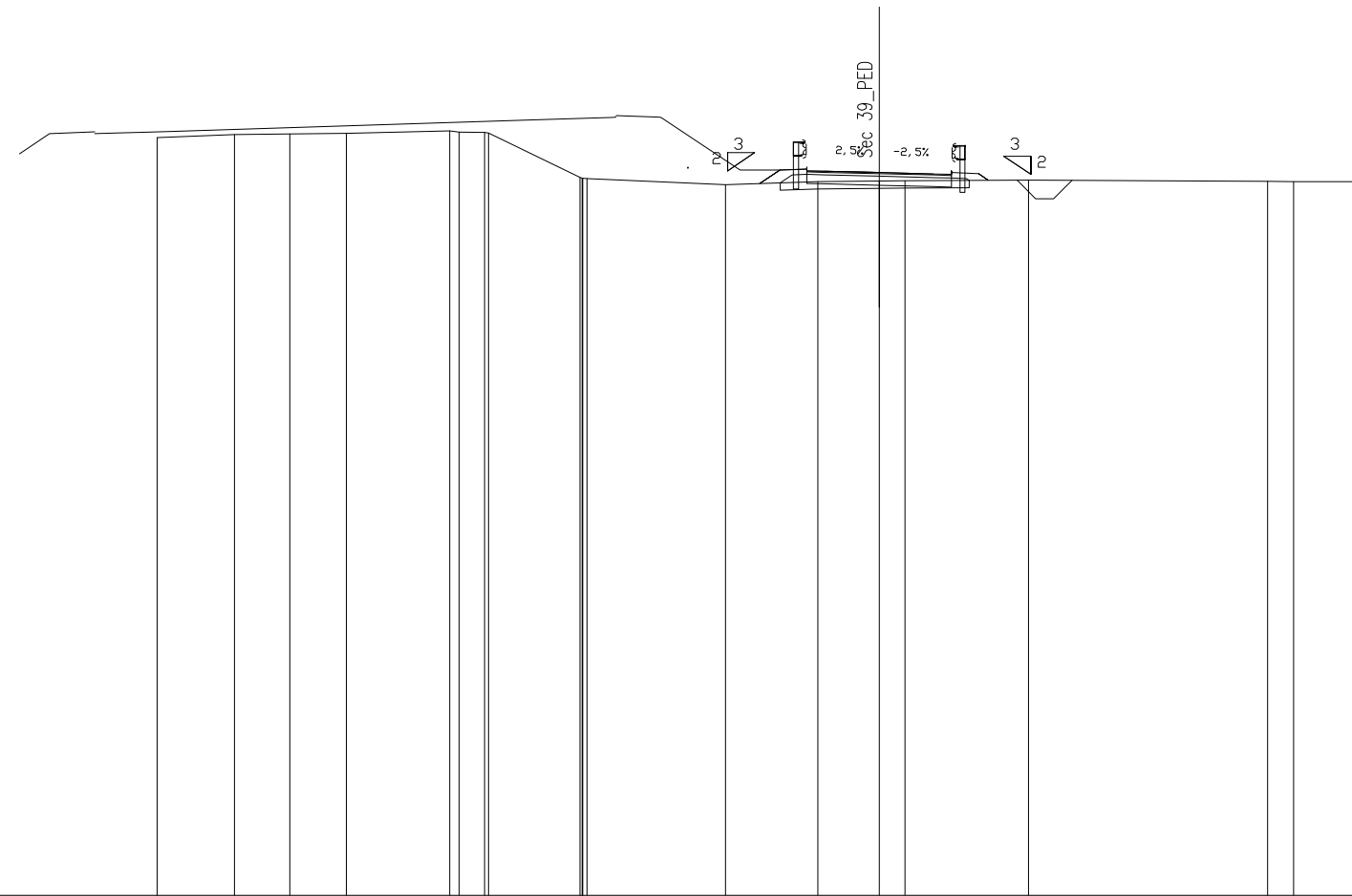
QUOTE TERRENO	271.05 271.07	271.21 271.22	271.32	271.14 271.11 271.05 270.98 270.74 270.28 269.86 269.88	269.79	269.73	269.74 269.74	269.81 269.80	269.78	269.81	269.80	269.82					
DIST.PARZIALI TERRENO	0.42	3.43	0.48	3.86	1.13	0.43	1.03	0.86	1.81	0.88	1.61	2.22	0.67	4.31	6.62	1.29	1.36
QUOTE PROGETTO							269.74 270.06 270.04 270.03	269.99		269.95 269.94 269.96 269.79							
DIST.PARZIALI PROGETTO							0.48	0.75	1.50	1.50	0.50	0.75					

SCAVI BONIFICHE SEC 39	
STERRO	0.46 mq
SCOTICO	5.23 m

RILEVATI SEC 39	
RILEVATO	0.14 mq
TERRENO VEGETALE	2.50 m

SOVRAST. SEC 39	
USURA	4.00 m
BINDER	4.00 m
MISTO CEMENTATO	4.00 m

SEZIONE N. : 62.A
 QT. PROGETTO : 270.01
 DIST.PROG. : 1086.67
 DIST.PREC. : 10.70
 DIST.SUCC. : 9.71



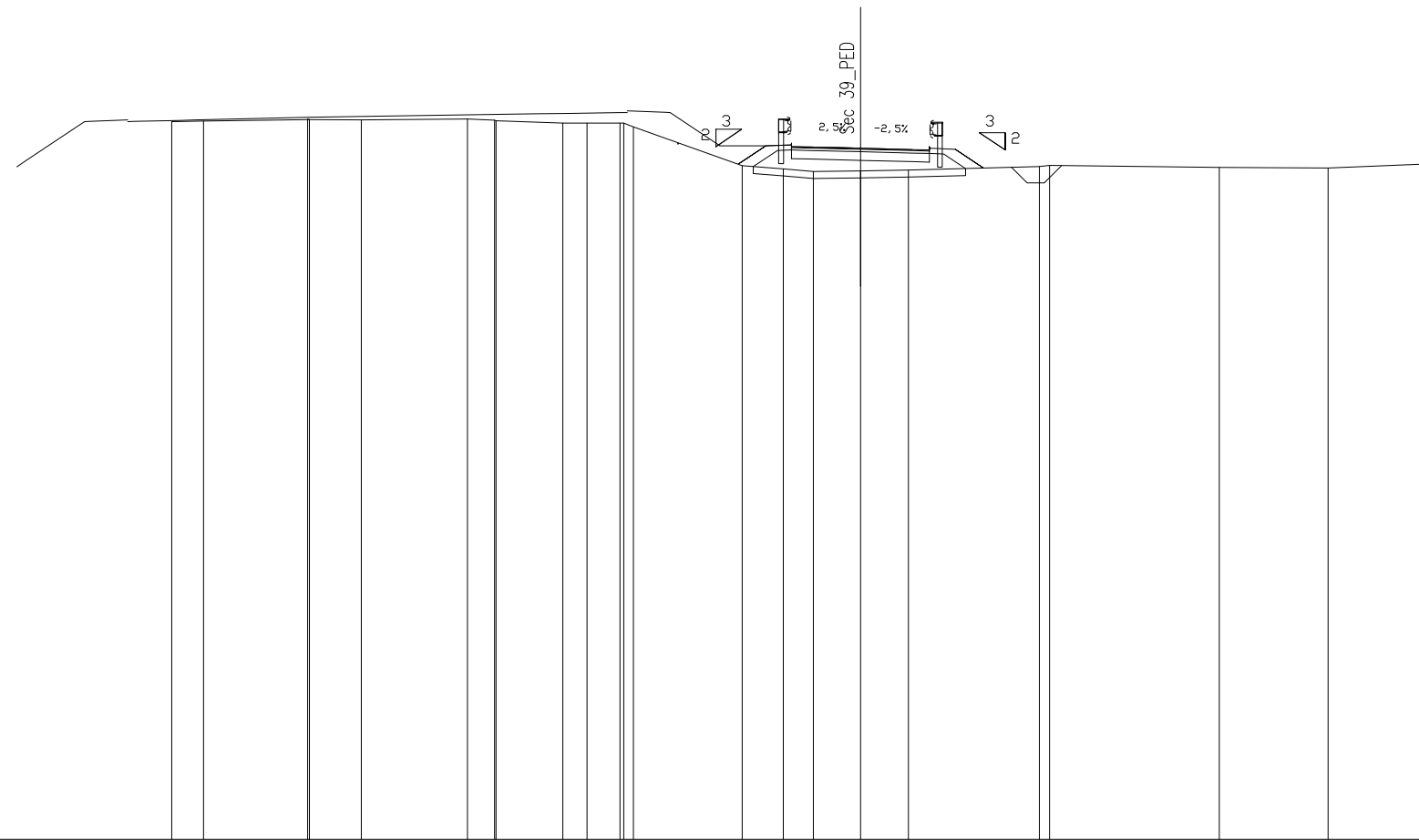
SCALA 1:200

QT.RIF. 250.000

QUOTE TERRENO	270.98	271.06	271.08	271.10	271.17	271.13	271.12	271.10	269.88	269.85	269.85	269.68	269.76	269.78	269.78	269.80	269.77	269.76	269.76
DIST.PARZIALI TERRENO	2.15	1.54	1.56	2.87	0.70	0.70	2.54	3.83	2.56	1.70	0.71	3.43	6.62	0.72	2.05				
QUOTE PROGETTO									269.71	270.08	270.06	270.05	270.01	269.97	269.96	269.98	269.80		
DIST.PARZIALI PROGETTO									0.56	0.75	0.50	1.50	1.50	0.50	0.75				

SCAVI BONIFICHE SEC 39	
SCOTICO	6.16 m
RILEVATI SEC 39	
RILEVATO	1.95 mq
TERRENO VEGETALE	3.44 m
SOVRAST. SEC 39	
USURA	4.00 m
BINDER	4.00 m
MISTO CEMENTATO	4.00 m

SEZIONE N. : 64.A
 QT. PROGETTO : 270.06
 DIST.PROG. : 1123.15
 DIST.PREC. : 6.71
 DIST.SUCC. : 12.07



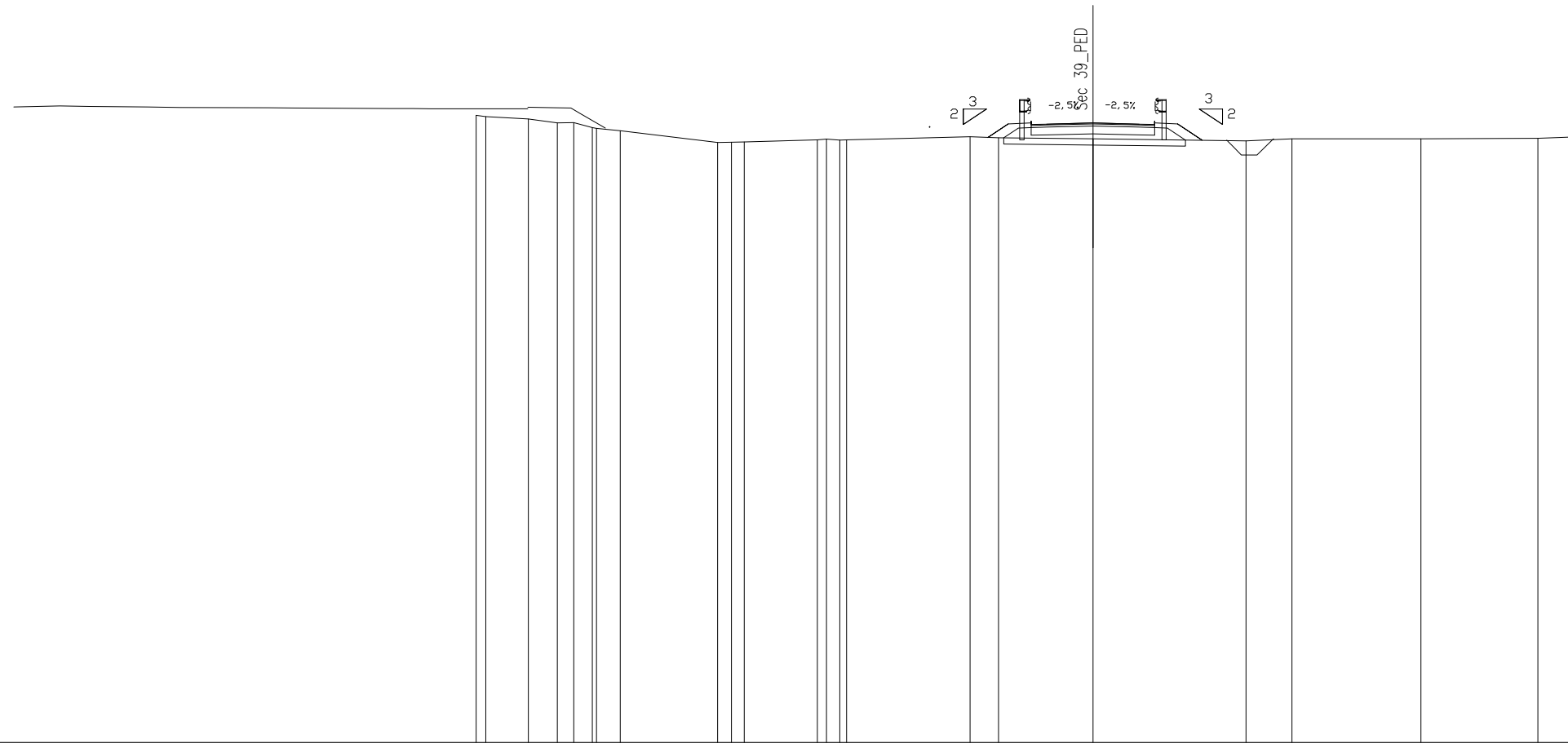
SCALA 1:200

QT.RIF. 250.000

QUOTE TERRENO		270.84	270.85	270.91	270.90	270.89		270.91	270.88	270.86	270.79	270.79	270.80	270.80	270.68	269.56	269.46	269.38	269.40	269.43		269.53	269.56		269.51	269.49	269.60
DIST.PARZIALI TERRENO		0.92	3.03	1.51		3.08		0.79	1.94		0.71	0.96		3.16	1.19	0.88	1.37	1.39		3.80		4.93		3.16	2.70		
QUOTE PROGETTO															269.60	270.13	270.11	270.10	270.06	270.02	270.01	270.03	269.49				
DIST.PARZIALI PROGETTO															0.80	0.75	0.50	1.50	1.50	0.50	0.75	0.82					

SCAVI BONIFICHE SEC 39	
SCOTICO	5.89 m
RILEVATI SEC 39	
RILEVATO	1.06 mq
TERRENO VEGETALE	3.25 m
SOVRAST. SEC 39	
USURA	4.00 m
BINDER	4.00 m
MISTO CEMENTATO	4.00 m

SEZIONE N. : 65.A
 QT. PROGETTO : 270.09
 DIST.PROG. : 1142.96
 DIST.PREC. : 7.75
 DIST.SUCC. : 9.98



SCALA 1:200

QT.RIF. 250.000

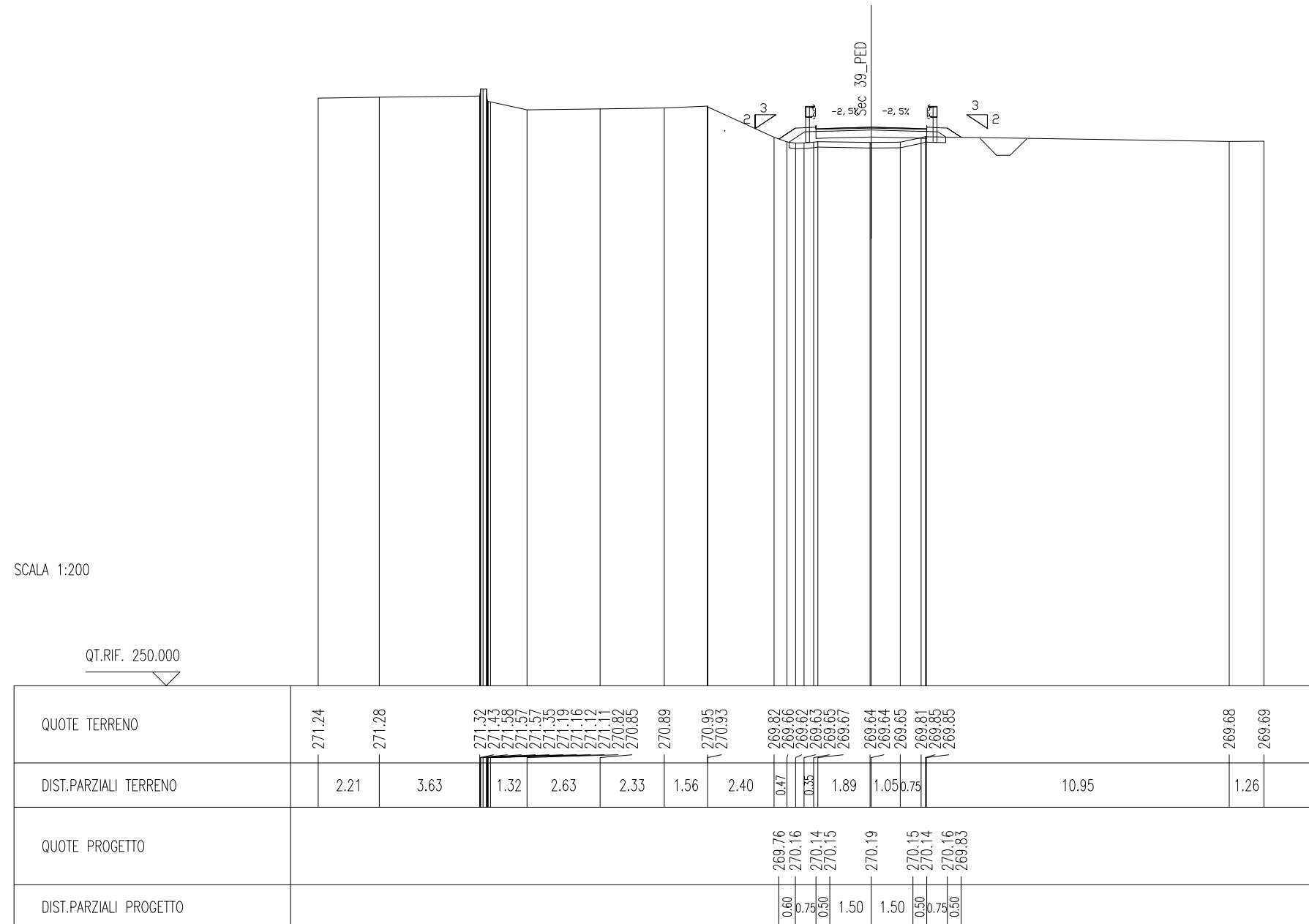
QUOTE TERRENO	270.33 270.29	270.22	270.09 270.10	269.94 269.91 269.84	3.16	269.46 269.46 269.47	2.37	269.54 269.56 269.53 269.54	4.00	269.64 269.61	0.93	3.06	269.57	4.97	269.51 269.58	1.49	4.18	269.58	3.79	269.59 269.64	1.37
DIST.PARZIALI TERRENO	1.38	0.93	0.54	0.60	0.78	3.16	0.45 0.41	2.37	0.43	4.00	0.93	3.06	269.57	4.97	1.49	4.18	269.58	3.79	269.59	1.37	
QUOTE PROGETTO										269.62 270.06		270.04 270.05	270.09	270.05 270.04 270.06	269.53						
DIST.PARZIALI PROGETTO										0.66		0.75 0.30	1.50	1.50	0.50 0.75 0.80						

SCAVI BONIFICHE SEC 39	
STERRO	0.01 mq
SCOTICO	5.69 m

RILEVATI SEC 39	
RILEVATO	0.97 mq
TERRENO VEGETALE	2.82 m

SOVRAST. SEC 39	
USURA	4.00 m
BINDER	4.00 m
MISTO CEMENTATO	4.00 m

SEZIONE N. : 66
 QT. PROGETTO : 270.19
 DIST.PROG. : 1152.94
 DIST.PREC. : 9.98
 DIST.SUCC. : 9.84

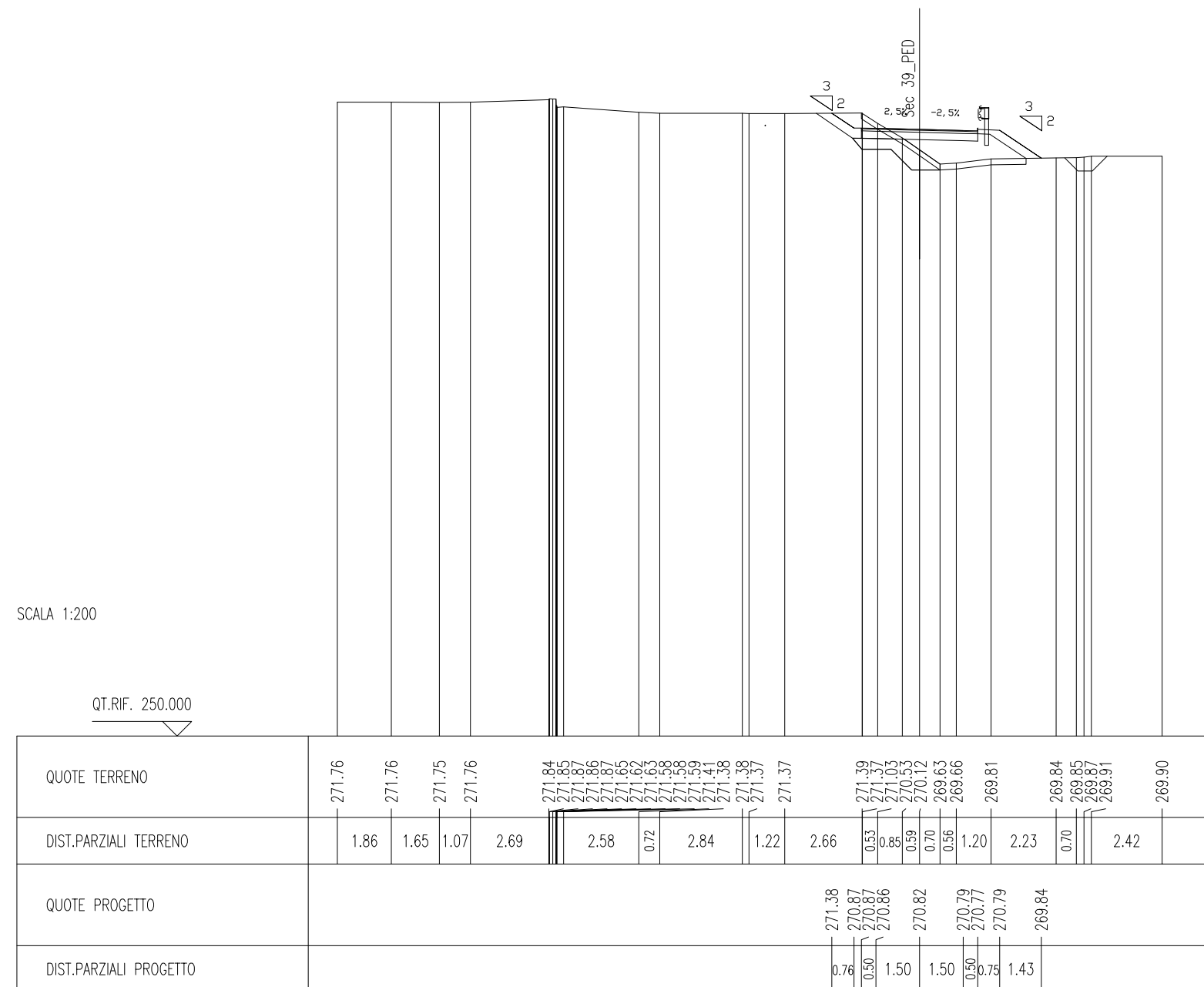


SCAVI BONIFICHE SEC 39	
STERRO	2,85 mq
SCOTICO	2,96 m

RILEVATI SEC 39	
RILEVATO	3,81 mq
TERRENO VEGETALE	3,64 m

SOVRAST. SEC 39	
USURA	4,00 m
BINDER	4,00 m
MISTO CEMENTATO	4,00 m

SEZIONE N. : 66.B
 QT. PROGETTO : 270.82
 DIST.PROG. : 1170.04
 DIST.PREC. : 7.26
 DIST.SUCC. : 7.26

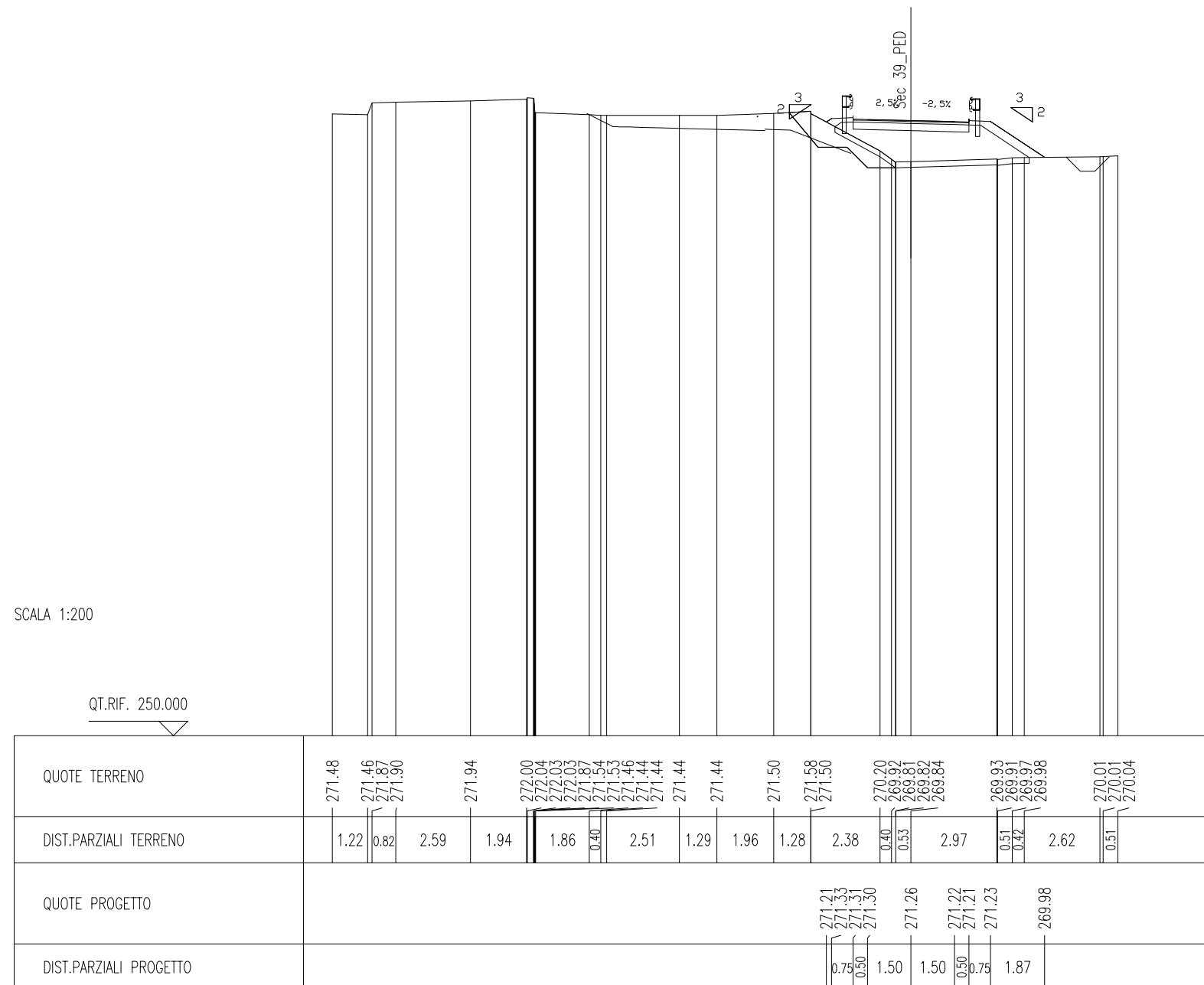


SCAVI BONIFICHE SEC 39	
STERRO	2.32 mq
SCOTICO	4.63 m

RILEVATI SEC 39	
RILEVATO	7.54 mq
TERRENO VEGETALE	3.95 m

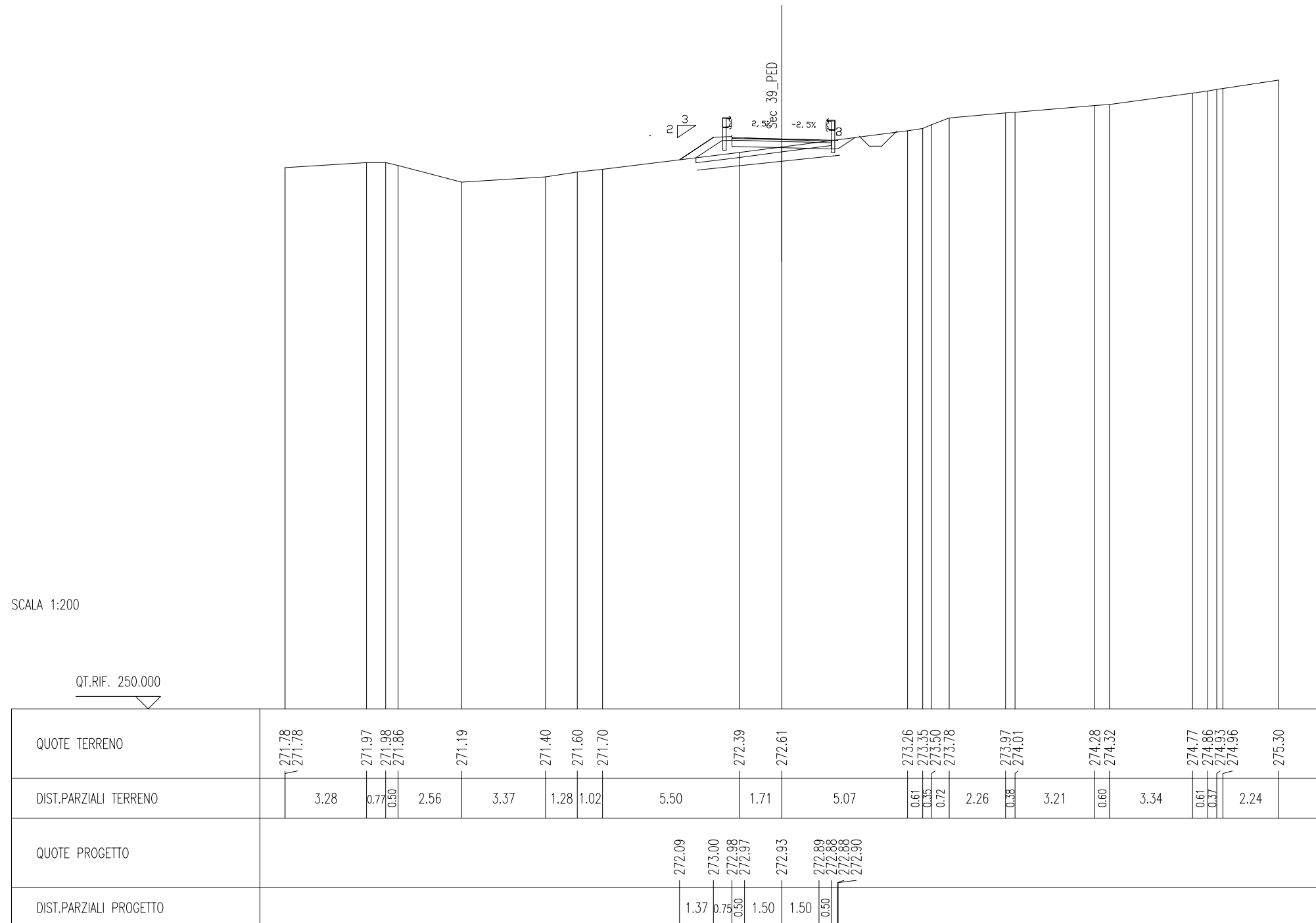
SOVRAST. SEC 39	
USURA	4.00 m
BINDER	4.00 m
MISTO CEMENTATO	4.00 m

SEZIONE N. : 66.C
 QT. PROGETTO : 271.26
 DIST.PROG. : 1177.30
 DIST.PREC. : 7.26
 DIST.SUCC. : 13.62



SCAVI BONIFICHE SEC 39	
STERRO	0.59 mq
SCOTICO	4.57 m
BONIFICA	1.97 mq
RILEVATI SEC 39	
RILEVATO	0.77 mq
TERRENO VEGETALE	2.67 m
SOVRAST. SEC 39	
USURA	4.00 m
BINDER	4.00 m
MISTO CEMENTATO	4.00 m

SEZIONE N. : 67.A
 QT. PROGETTO : 272.93
 DIST.PROG. : 1216.21
 DIST.PREC. : 11.68
 DIST.SUCC. : 11.68

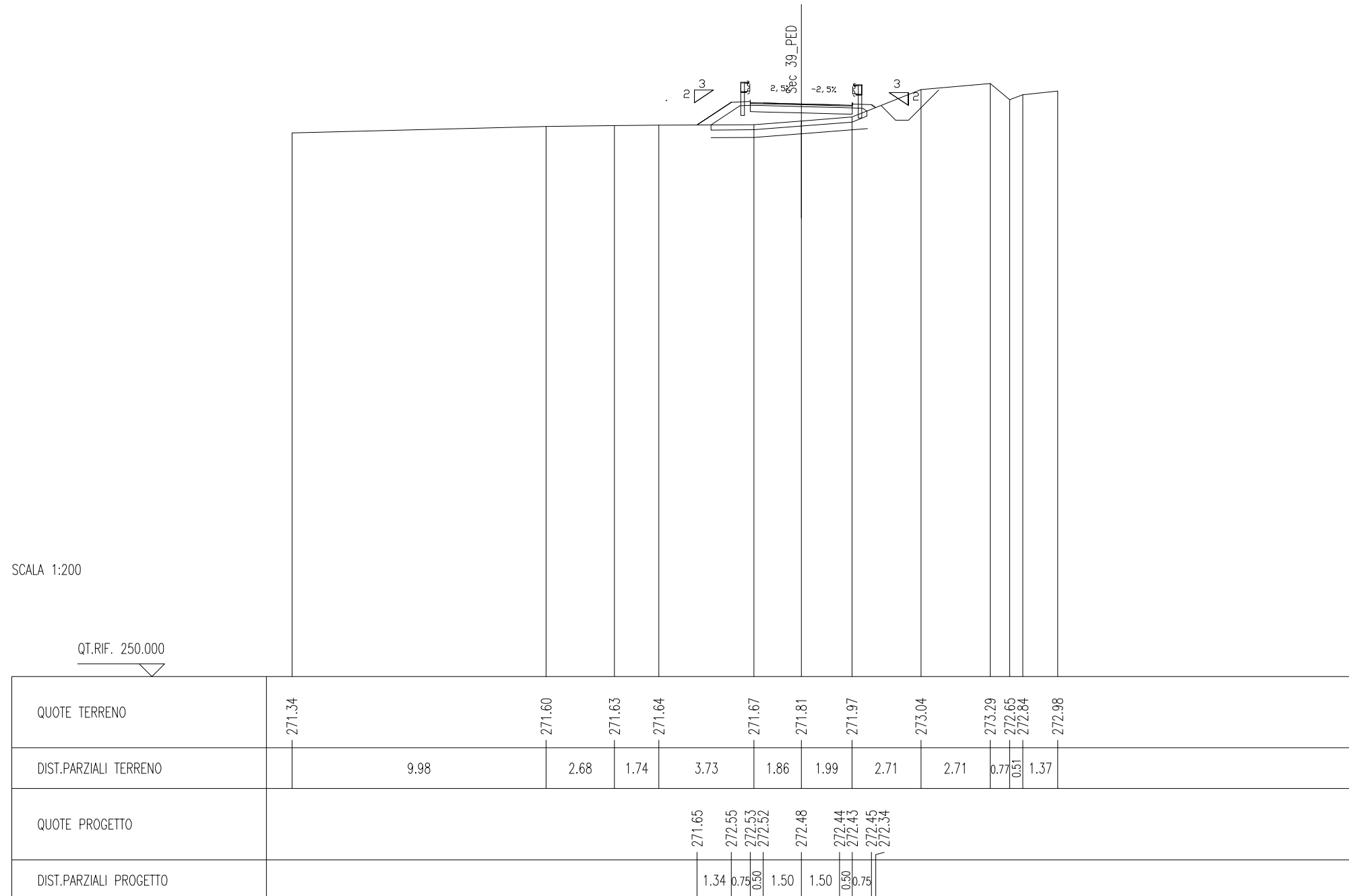


SCAVI BONIFICHE SEC 39	
SCOTICO	6.13 m
BONIFICA	1.90 mq

RILEVATI SEC 39	
RILEVATO	2.12 mq
TERRENO VEGETALE	3.31 m

SOVRAST. SEC 39	
USURA	4.00 m
BINDER	4.00 m
MISTO CEMENTATO	4.00 m

SEZIONE N. : 68.A
 QT. PROGETTO : 272.48
 DIST.PROG. : 1241.51
 DIST.PREC. : 13.63
 DIST.SUCC. : 18.66

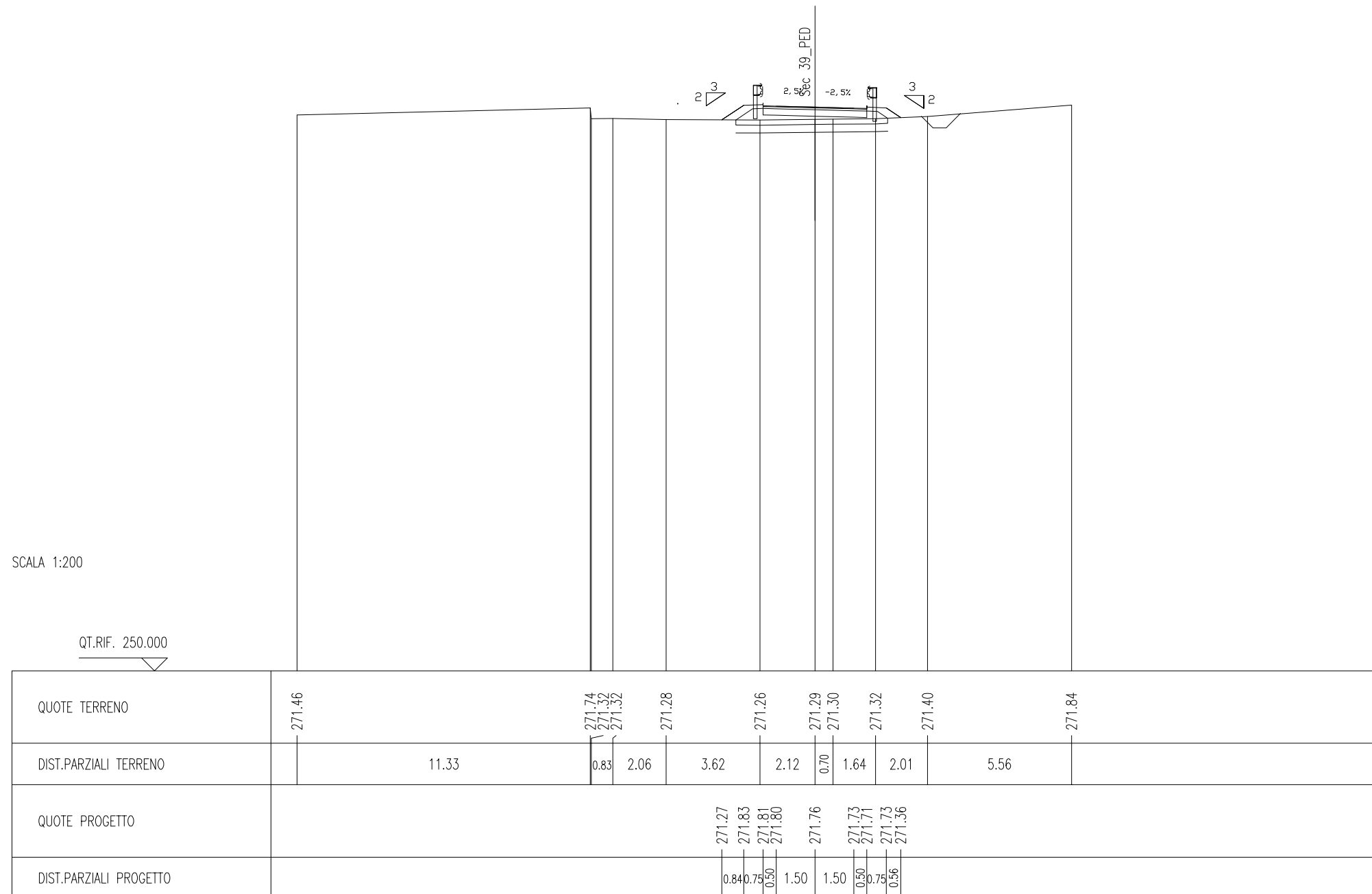


SCAVI BONIFICHE SEC 39	
SCOTICO	5.86 m
BONIFICA	1.78 mq

RILEVATI SEC 39	
RILEVATO	0.96 mq
TERRENO VEGETALE	3.18 m

SOVRAST. SEC 39	
USURA	4.00 m
BINDER	4.00 m
MISTO CEMENTATO	4.00 m

SEZIONE N. : 68.B
 QT. PROGETTO : 271.76
 DIST.PROG. : 1260.17
 DIST.PREC. : 18.66
 DIST.SUCC. : 22.80

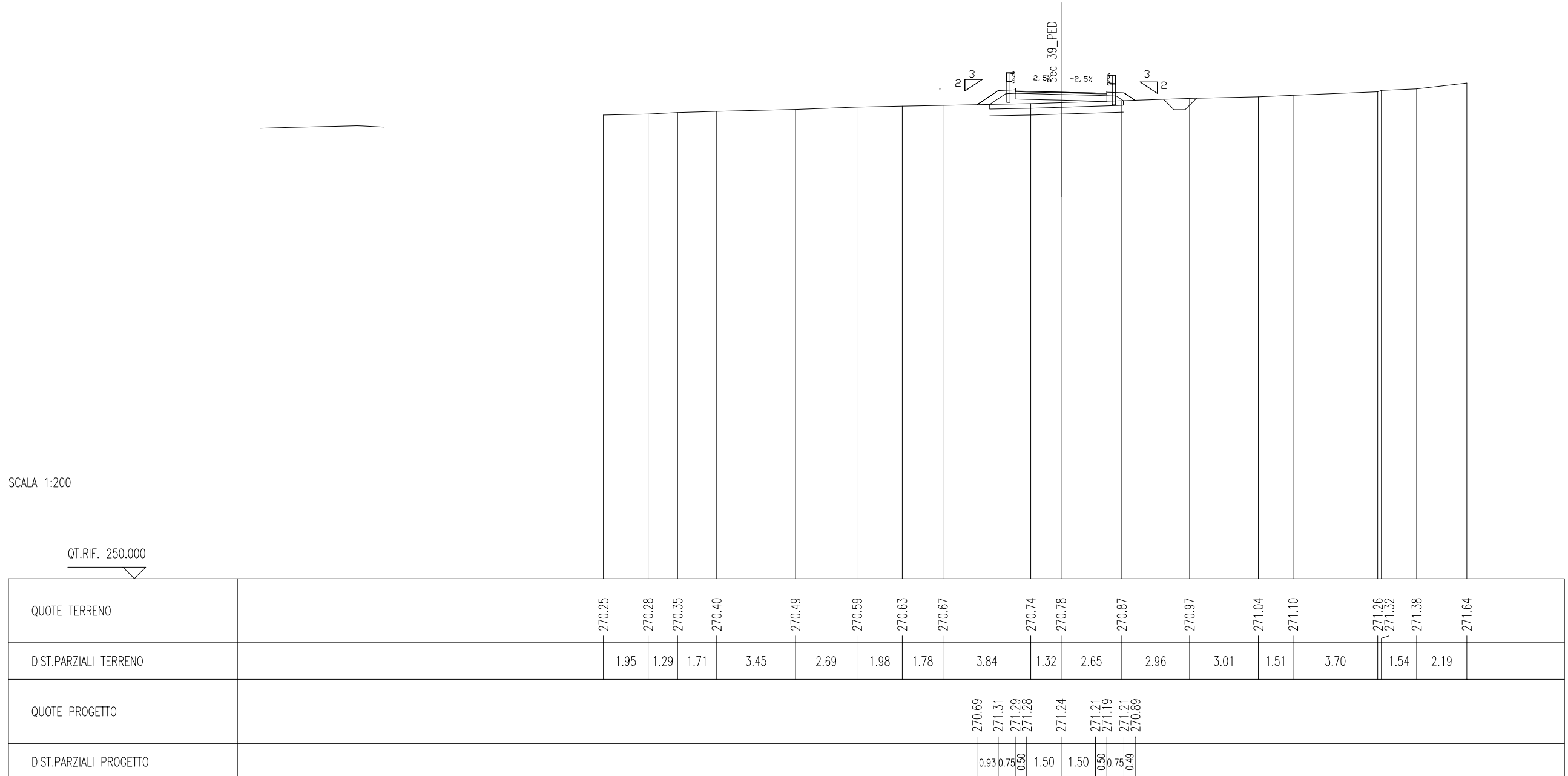


SCAVI BONIFICHE SEC 39	
SCOTICO	5.84 m
BONIFICA	1.76 mq
RILEVATI SEC 39	
RILEVATO	0.92 mq
TERRENO VEGETALE	3.20 m
SOVRAST. SEC 39	
USURA	4.00 m
BINDER	4.00 m
MISTO CEMENTATO	4.00 m

SEZIONE N. : 69
 QT. PROGETTO : 271.24
 DIST.PROG. : 1282.96
 DIST.PREC. : 22.80
 DIST.SUCC. : 9.49

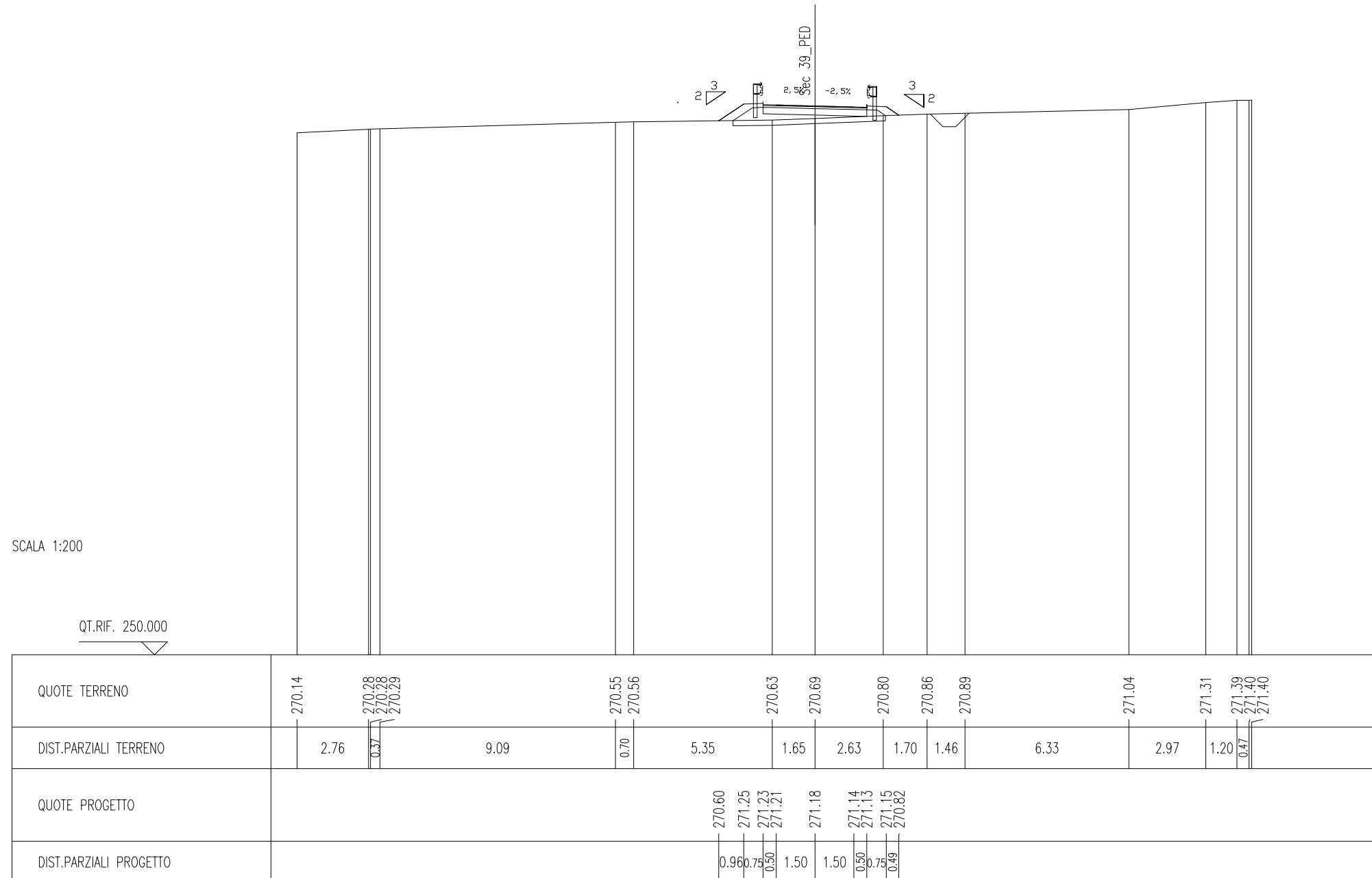
SCALA 1:200

QT.RIF. 250.000



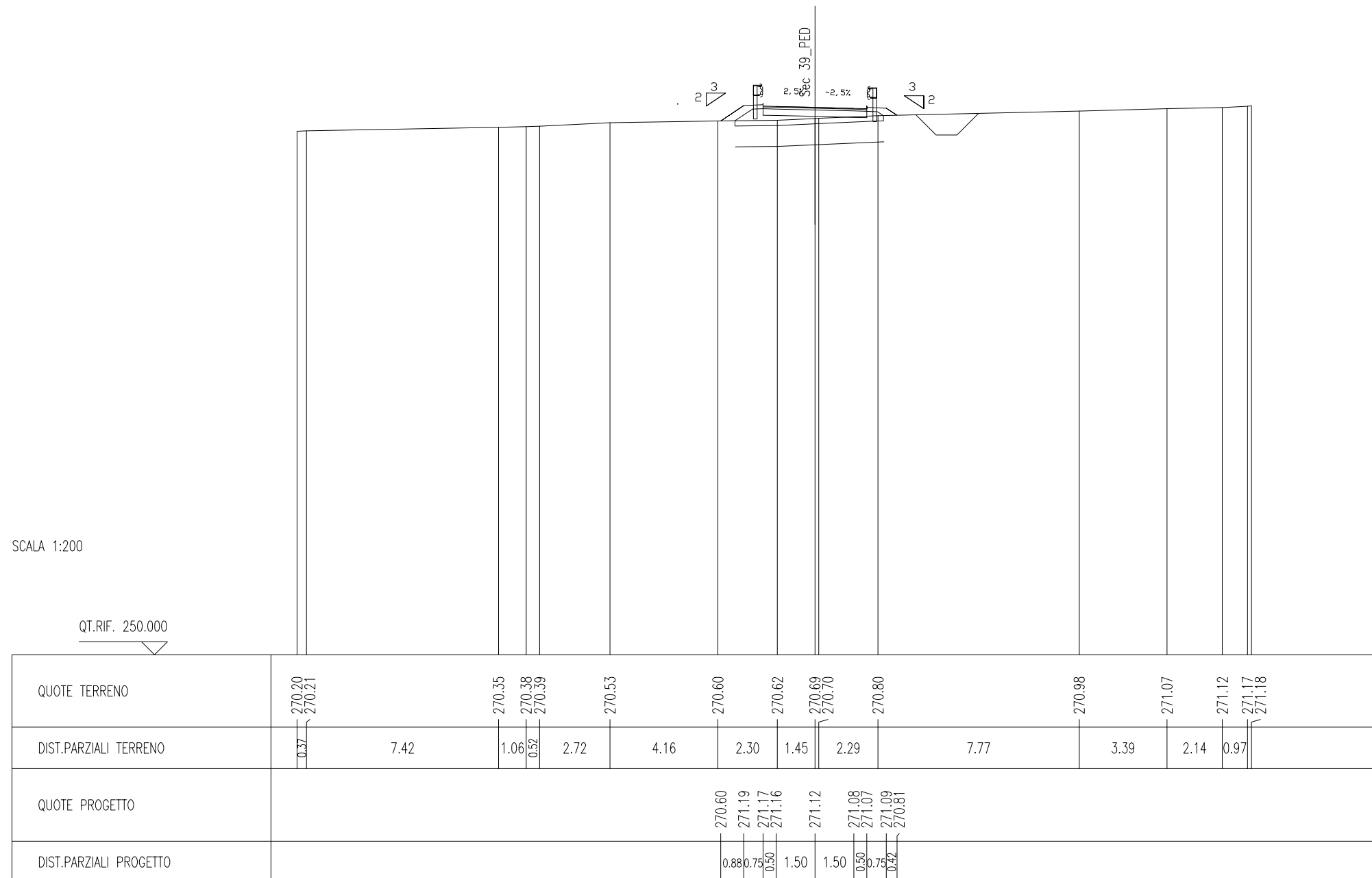
SCAVI BONIFICHE SEC 39	
SCOTICO	5.88 m
RILEVATI SEC 39	
RILEVATO	1.03 mq
TERRENO VEGETALE	3.24 m
SOVRAST. SEC 39	
USURA	4.00 m
BINDER	4.00 m
MISTO CEMENTATO	4.00 m

SEZIONE N. : 69.A
 QT. PROGETTO : 271.18
 DIST.PROG. : 1292.45
 DIST.PREC. : 9.49
 DIST.SUCC. : 9.43



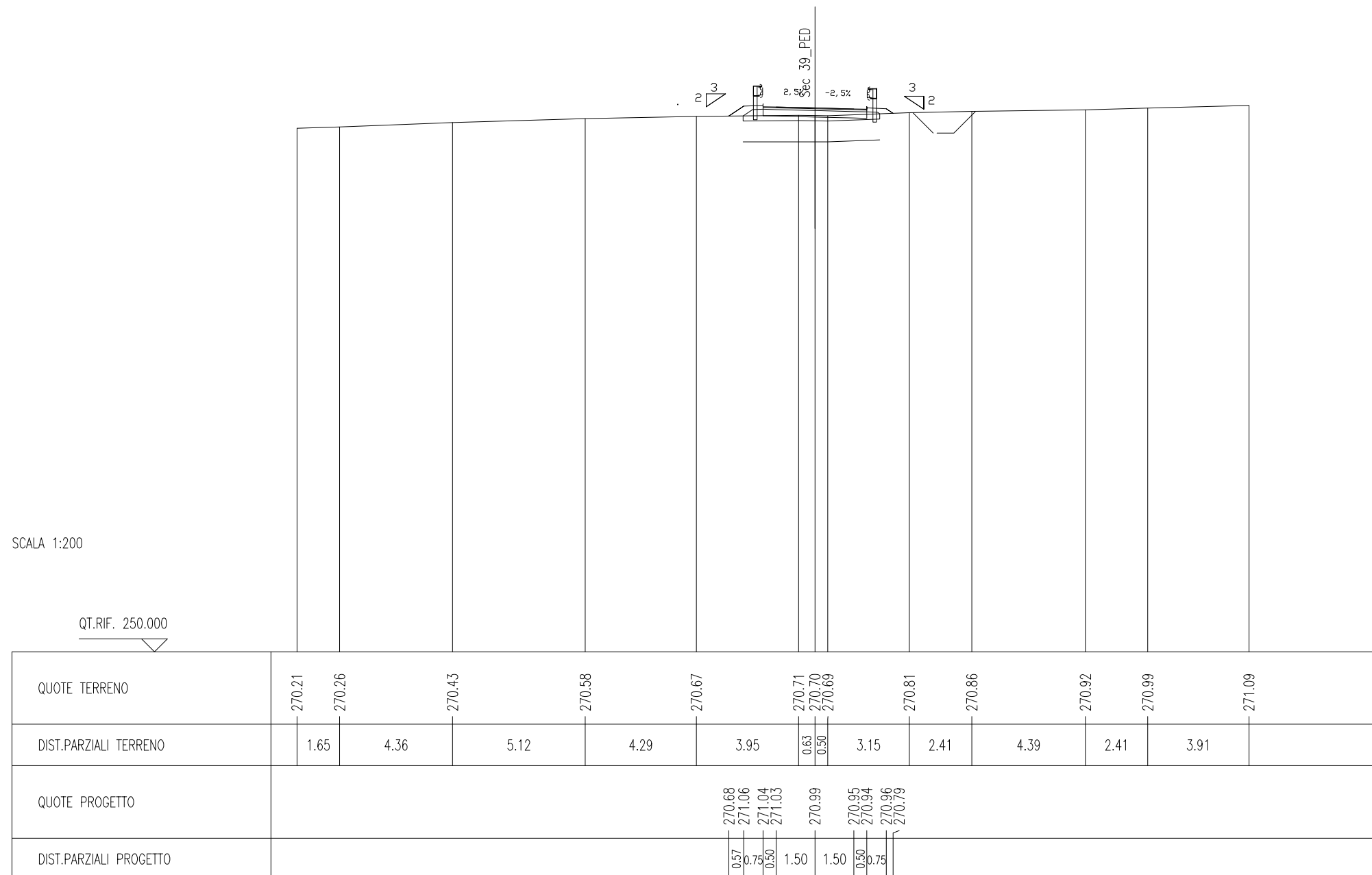
SCAVI BONIFICHE SEC 39	
STERRO	0.02 mq
SCOTICO	5.75 m
BONIFICA	4.65 mq
RILEVATI SEC 39	
RILEVATO	0.77 mq
TERRENO VEGETALE	3.06 m
SOVRAST. SEC 39	
USURA	4.00 m
BINDER	4.00 m
MISTO CEMENTATO	4.00 m

SEZIONE N. : 69.B
 QT. PROGETTO : 271.12
 DIST.PROG. : 1301.88
 DIST.PREC. : 9.43
 DIST.SUCC. : 9.43



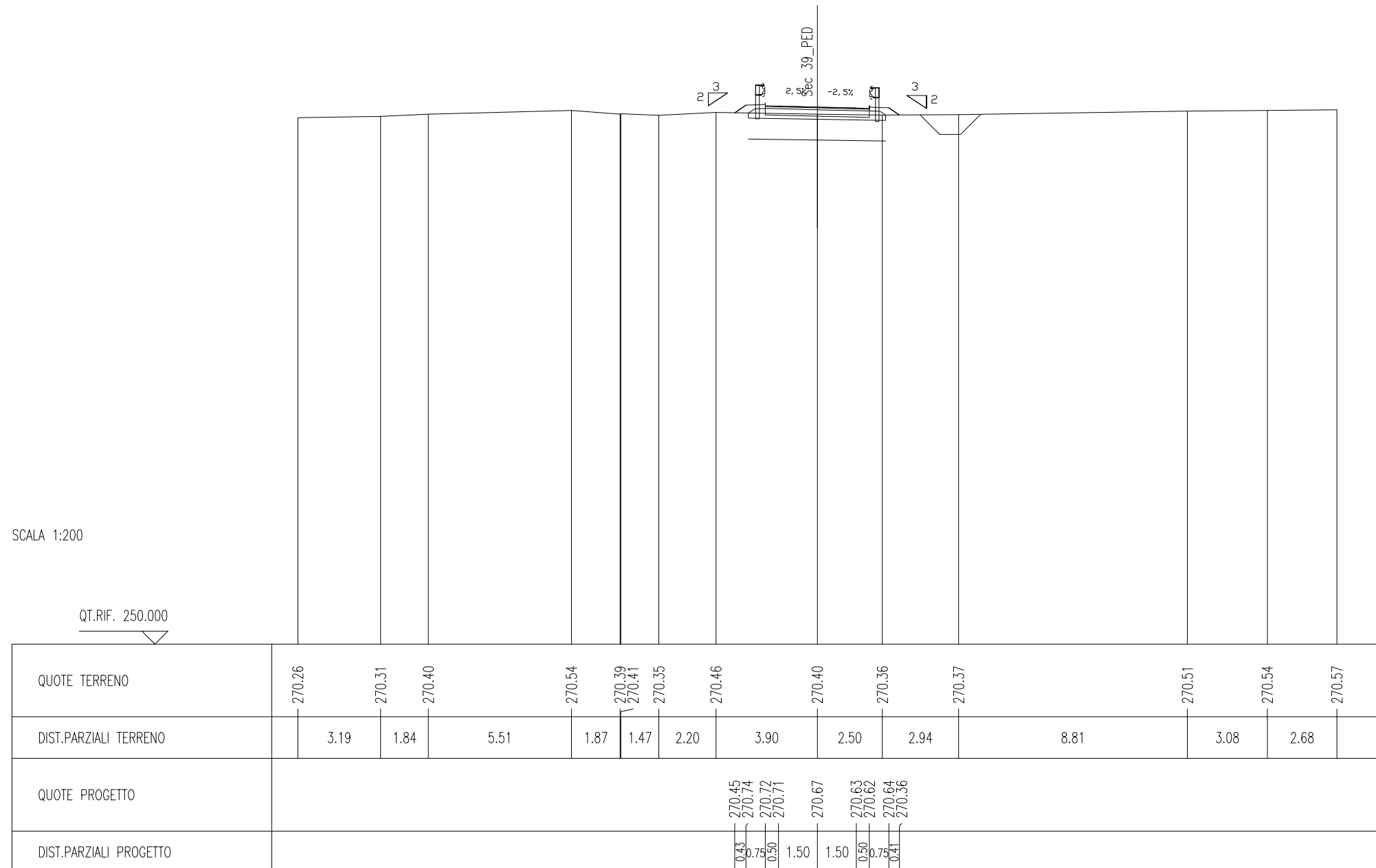
SCAVI BONIFICHE SEC 39	
STERRO	0.25 mq
SCOTICO	5.27 m
BONIFICA	4.26 mq
RILEVATI SEC 39	
RILEVATO	0.17 mq
TERRENO VEGETALE	2.51 m
SOVRAST. SEC 39	
USURA	4.00 m
BINDER	4.00 m
MISTO CEMENTATO	4.00 m

SEZIONE N. : 70
 QT. PROGETTO : 270.99
 DIST.PROG. : 1311.31
 DIST.PREC. : 9.43
 DIST.SUCC. : 12.98



SCAVI BONIFICHE SEC 39	
STERRO	0.32 mq
SCOTICO	5.28 m
BONIFICA	4.23 mq
RILEVATI SEC 39	
RILEVATO	0.17 mq
TERRENO VEGETALE	2.52 m
SOVRAST. SEC 39	
USURA	4.00 m
BINDER	4.00 m
MISTO CEMENTATO	4.00 m

SEZIONE N. : 71
 QT. PROGETTO : 270.67
 DIST.PROG. : 1324.29
 DIST.PREC. : 12.98
 DIST.SUCC. : 13.18

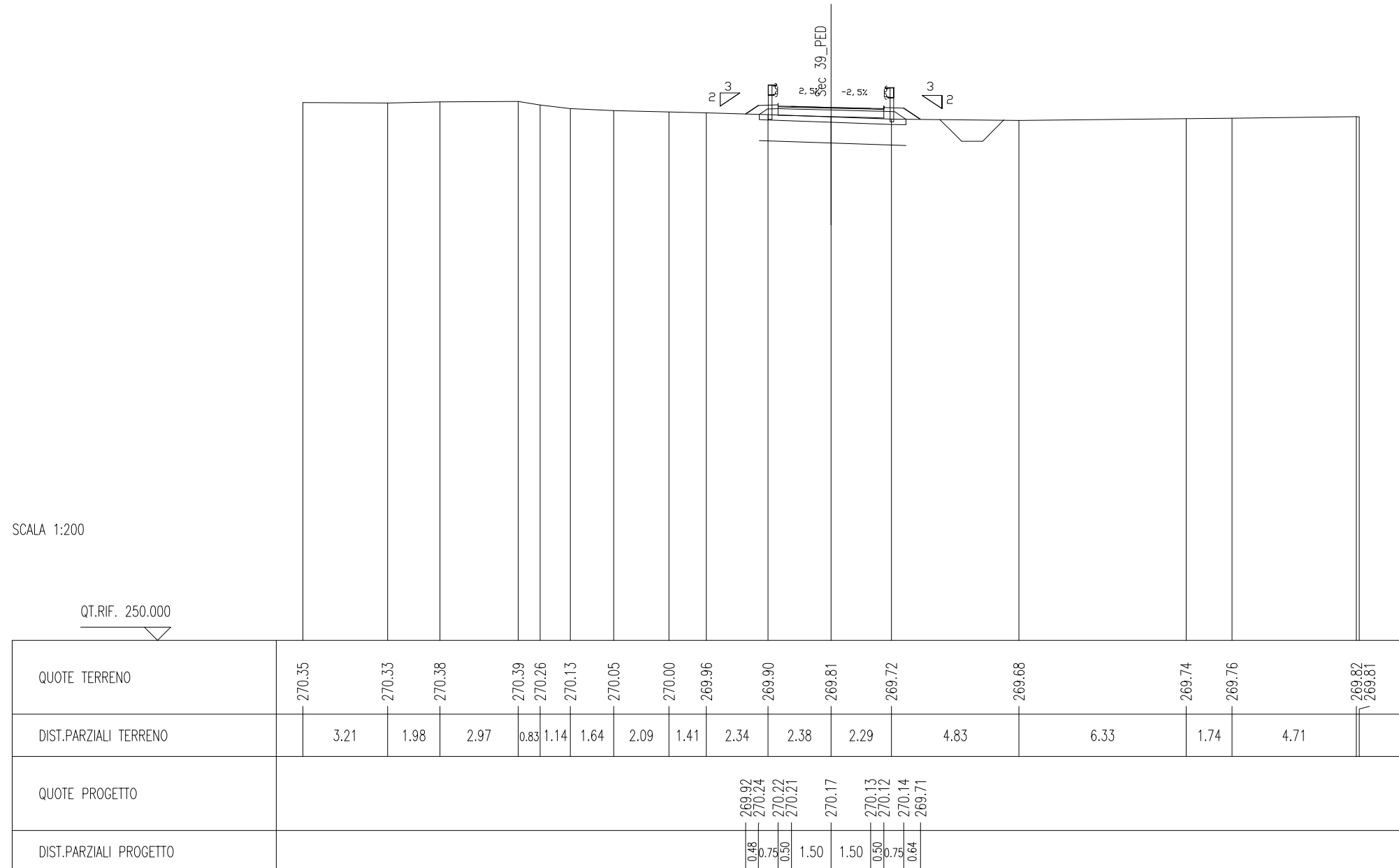


SCAVI BONIFICHE SEC 39	
SCOTICO	5.56 m
BONIFICA	4.34 mq

RILEVATI SEC 39	
RILEVATO	0.37 mq
TERRENO VEGETALE	2.85 m

SOVRAST. SEC 39	
USURA	4.00 m
BINDER	4.00 m
MISTO CEMENTATO	4.00 m

SEZIONE N. : 71.A
 QT. PROGETTO : 270.17
 DIST.PROG. : 1337.47
 DIST.PREC. : 13.18
 DIST.SUCC. : 10.47

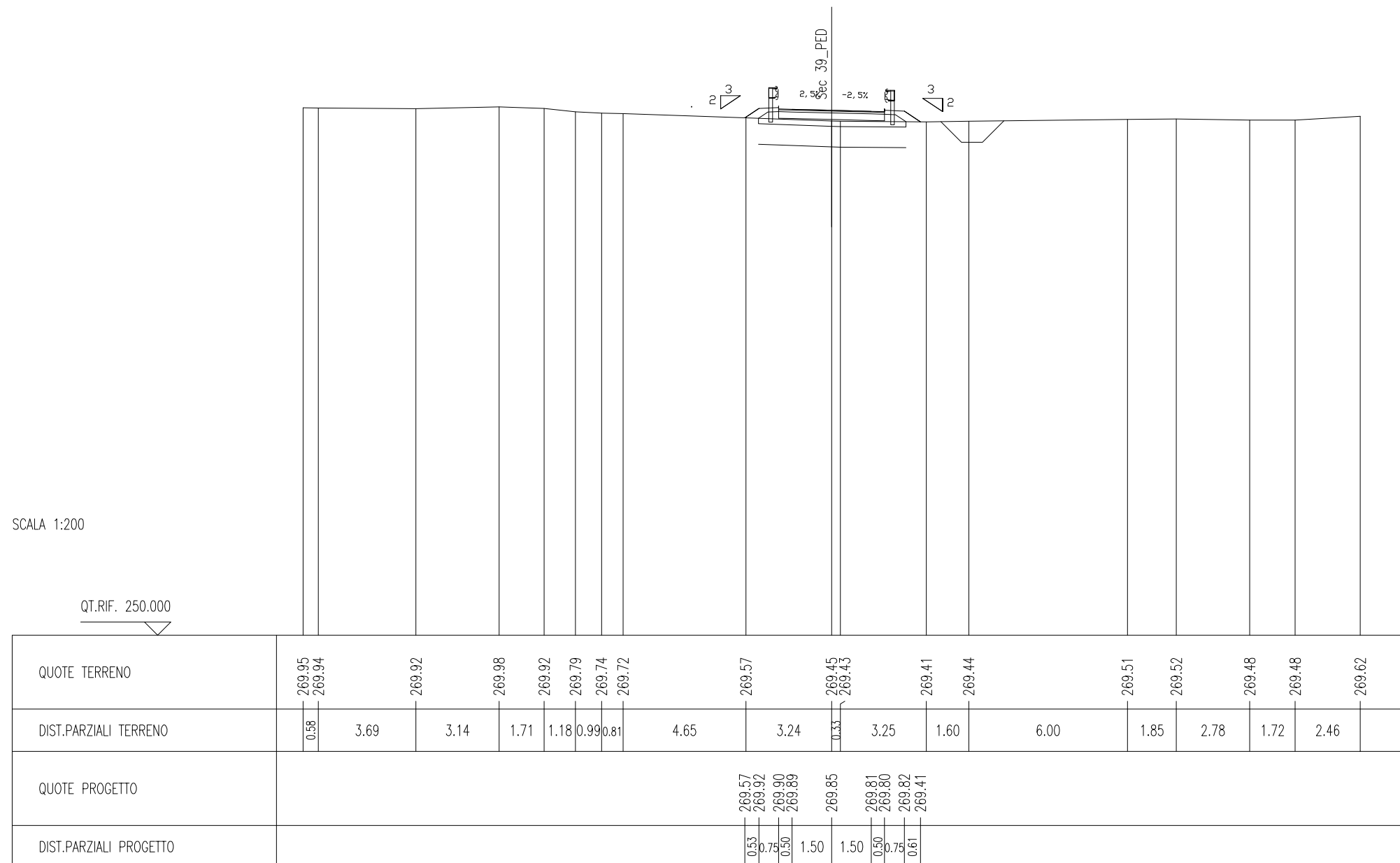


SCAVI BONIFICHE SEC 39	
SCOTICO	5.58 m
BONIFICA	4.36 mq

RILEVATI SEC 39	
RILEVATO	0.50 mq
TERRENO VEGETALE	2.87 m

SOVRAST. SEC 39	
USURA	4.00 m
BINDER	4.00 m
MISTO CEMENTATO	4.00 m

SEZIONE N. : 71.B
 QT. PROGETTO : 269.85
 DIST.PROG. : 1347.94
 DIST.PREC. : 10.47
 DIST.SUCC. : 10.47

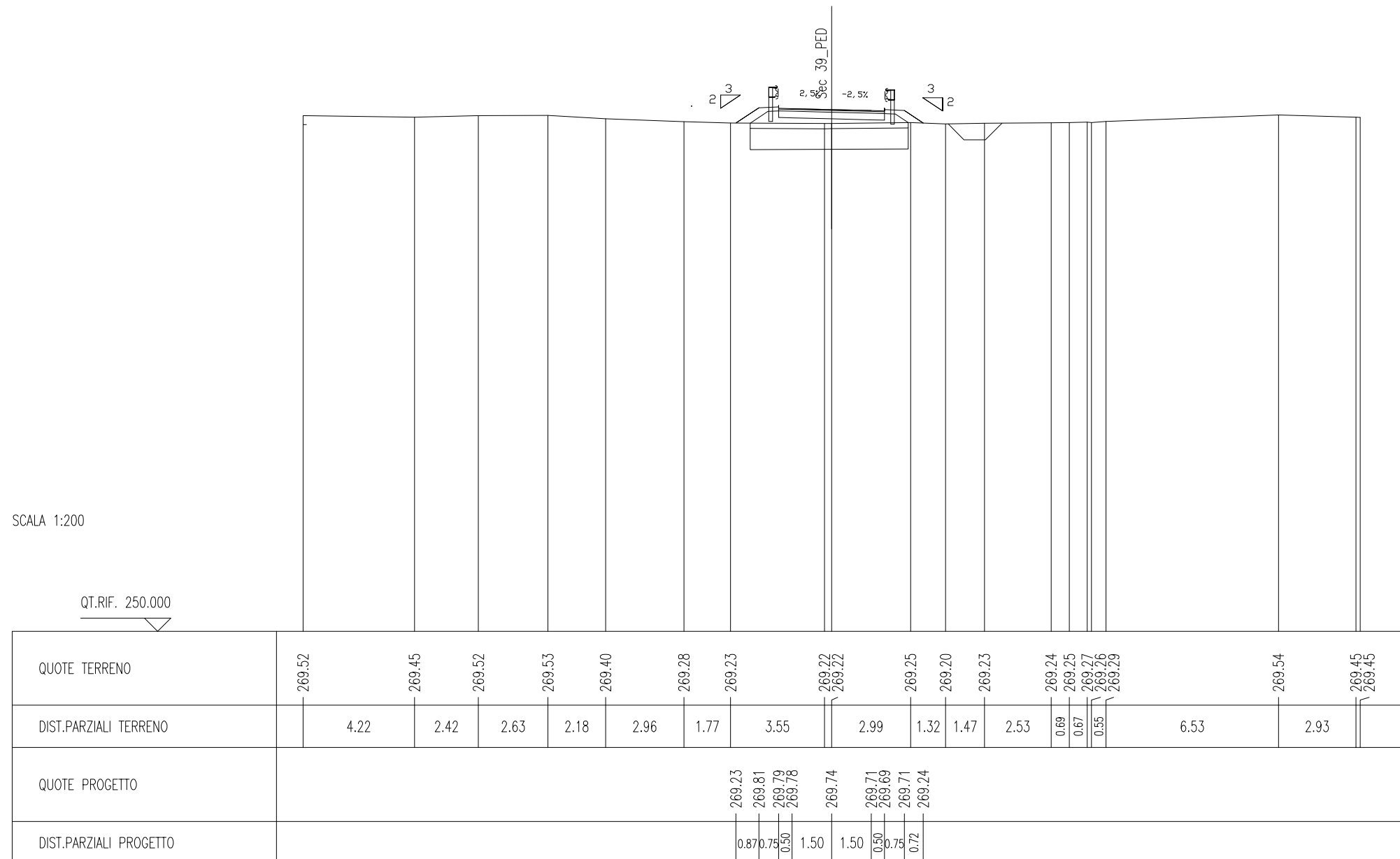


SCAVI BONIFICHE SEC 39	
SCOTICO	5.98 m
BONIFICA	4.72 mq

RILEVATI SEC 39	
RILEVATO	1.23 mq
TERRENO VEGETALE	3.41 m

SOVRAST. SEC 39	
USURA	4.00 m
BINDER	4.00 m
MISTO CEMENTATO	4.00 m

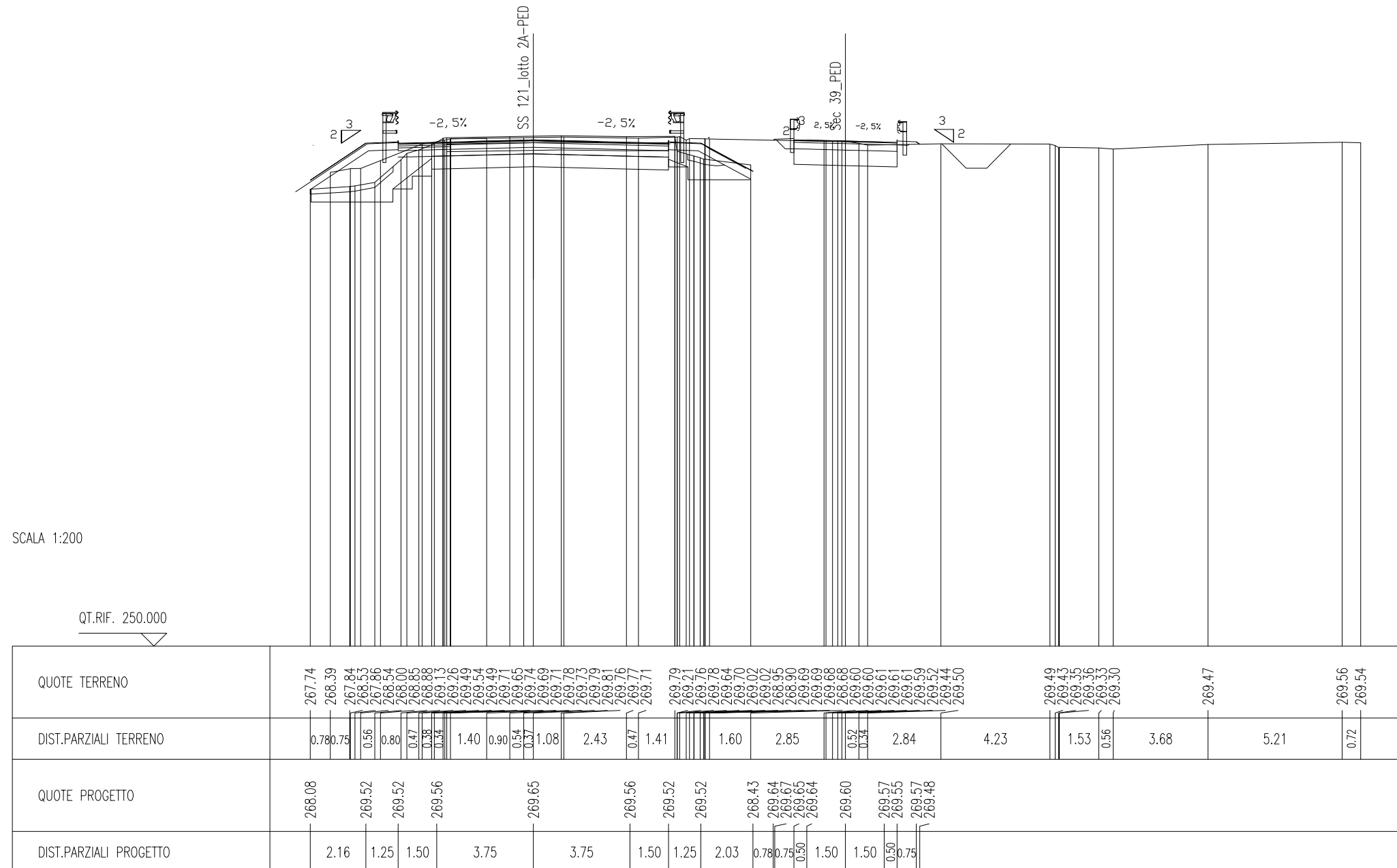
SEZIONE N. : 72
 QT. PROGETTO : 269.74
 DIST.PROG. : 1358.41
 DIST.PREC. : 10.47
 DIST.SUCC. : 8.02



SCAVI BONIFICHE SEC 39	
STERRO	1,33 mq
BONIFICA	2,40 mq
RILEVATI SEC 39	
TERRENO VEGETALE	1,73 m
SOVRAST. SEC 39	
USURA	4,00 m
BINDER	4,00 m
MISTO CEMENTATO	4,00 m

SEZIONE N. : 1086
 QT. PROGETTO : 269.65
 DIST.PROG. : 21697.81

SEZIONE N. : 73
 QT. PROGETTO : 269.60
 DIST.PROG. : 1384.03
 DIST.PREC. : 12.81
 DIST.SUCC. : 13.68



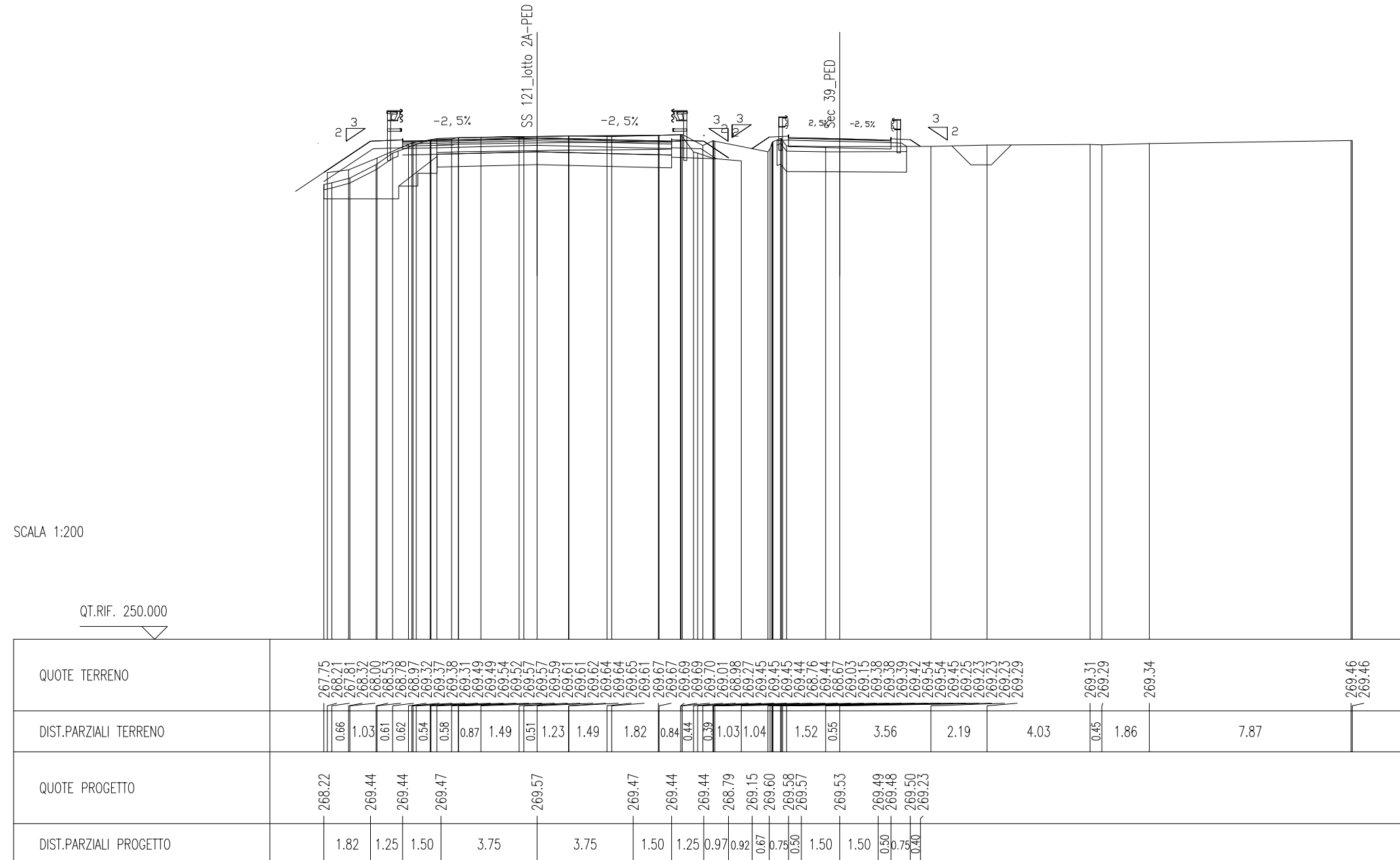
SCAVI BONIFICHE SEC 39	
STERRO	0.22 mq
SCOTICO	5.05 m
BONIFICA	4.01 mq

RILEVATI SEC 39	
RILEVATO	0.11 mq
TERRENO VEGETALE	2.79 m

SOVRAST. SEC 39	
USURA	4.00 m
BINDER	4.00 m
MISTO CEMENTATO	4.00 m

SEZIONE N. : 1087
 QT. PROGETTO : 269.57
 DIST.PROG. : 21717.81

SEZIONE N. : 74
 QT. PROGETTO : 269.53
 DIST.PROG. : 1397.71
 DIST.PREC. : 13.68
 DIST.SUCC. : 20.00

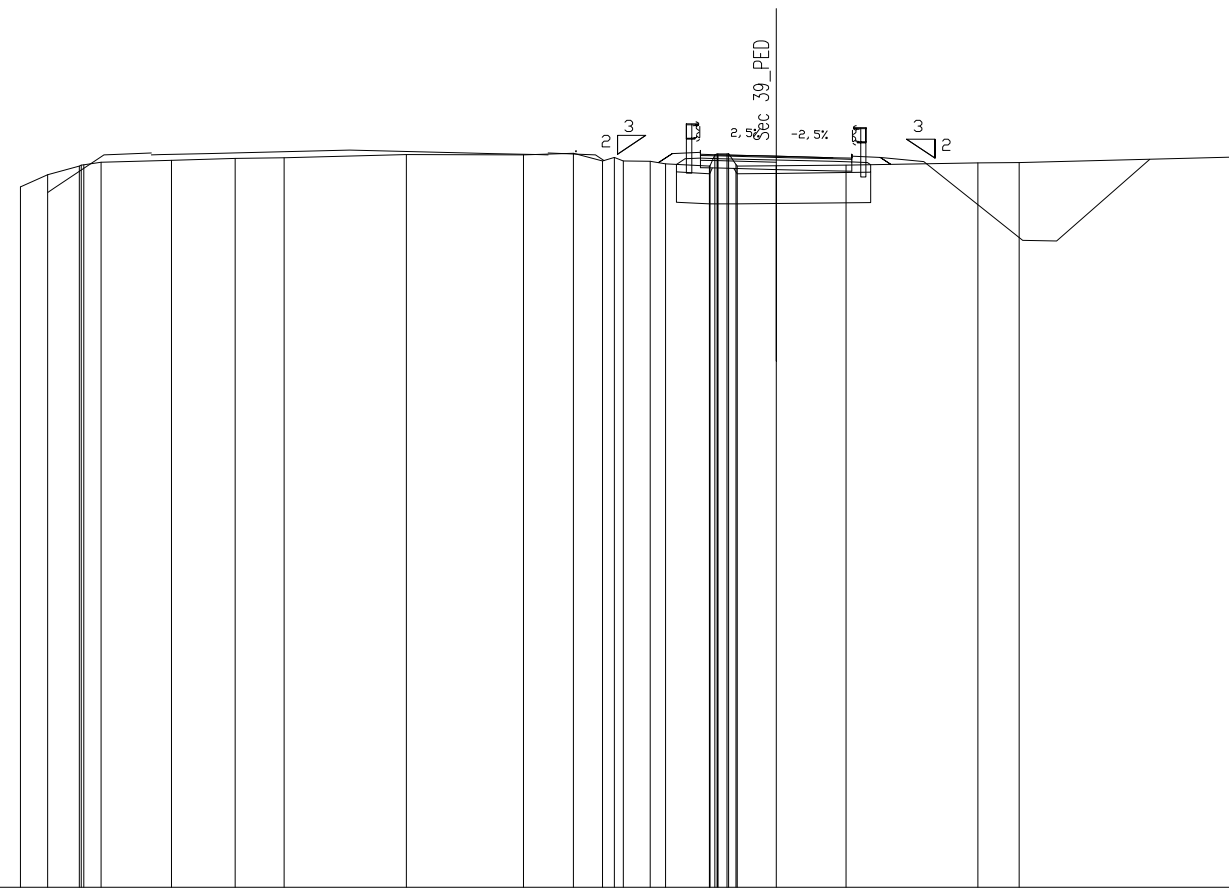


SCAVI BONIFICHE SEC 39	
STERRO	0.56 mq
SCOTICO	4.58 m
BONIFICA	4.18 mq
RILEVATI SEC 39	
RILEVATO	0.12 mq
TERRENO VEGETALE	2.26 m
SOVRAST. SEC 39	
USURA	4.00 m
BINDER	4.00 m
MISTO CEMENTATO	4.00 m

SEZIONE N. : 75.B
 QT. PROGETTO : 269.34
 DIST.PROG. : 1433.72
 DIST.PREC. : 11.48
 DIST.SUCC. : 4.00

SCALA 1:200

QT.RIF. 250.000

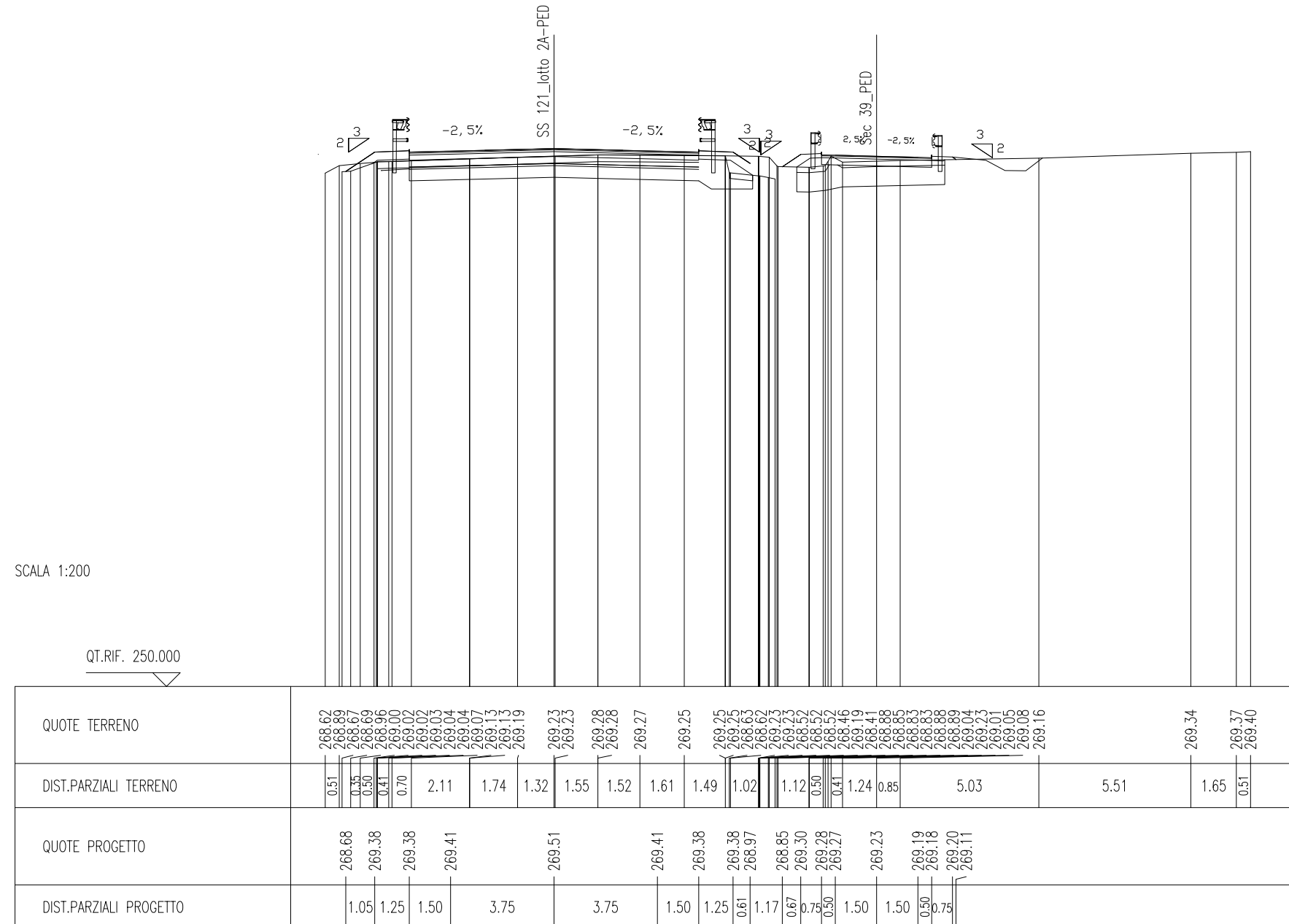


QUOTE TERRENO	268.52	268.84	269.08	269.10	269.11	269.18	269.23	269.27	269.29	269.38	269.37	269.41	269.21	269.30	269.21	269.20	269.14	269.07	269.08	269.37	269.40	269.40	269.40	269.12	269.07	269.08	269.10	269.16	269.17	269.32
DIST.PARZIALI TERRENO	0.72	0.83	0.46	1.87	1.68	1.30	3.23	3.10	1.32	0.77	0.71	0.41	1.16	1.03	1.84	3.49	1.09	5.96												
QUOTE PROGETTO													269.16	269.41	269.39	269.37	269.34				269.30	269.29	269.31	269.12						
DIST.PARZIALI PROGETTO													0.36	0.75	0.50	1.50	1.50				0.50	0.75								

SCAVI BONIFICHE SEC 39	
STERRO	0.74 mq
SCOTICO	3.59 m
BONIFICA	3.80 mq
RILEVATI SEC 39	
RILEVATO	0.21 mq
TERRENO VEGETALE	2.47 m
SOVRAST. SEC 39	
USURA	4.00 m
BINDER	4.00 m
MISTO CEMENTATO	4.00 m

SEZIONE N. : 1089.A
 QT. PROGETTO : 269.51
 DIST.PROG. : 21773.69

SEZIONE N. : 76.B
 QT. PROGETTO : 269.23
 DIST.PROG. : 1453.60
 DIST.PREC. : 8.40
 DIST.SUCC. : 4.59



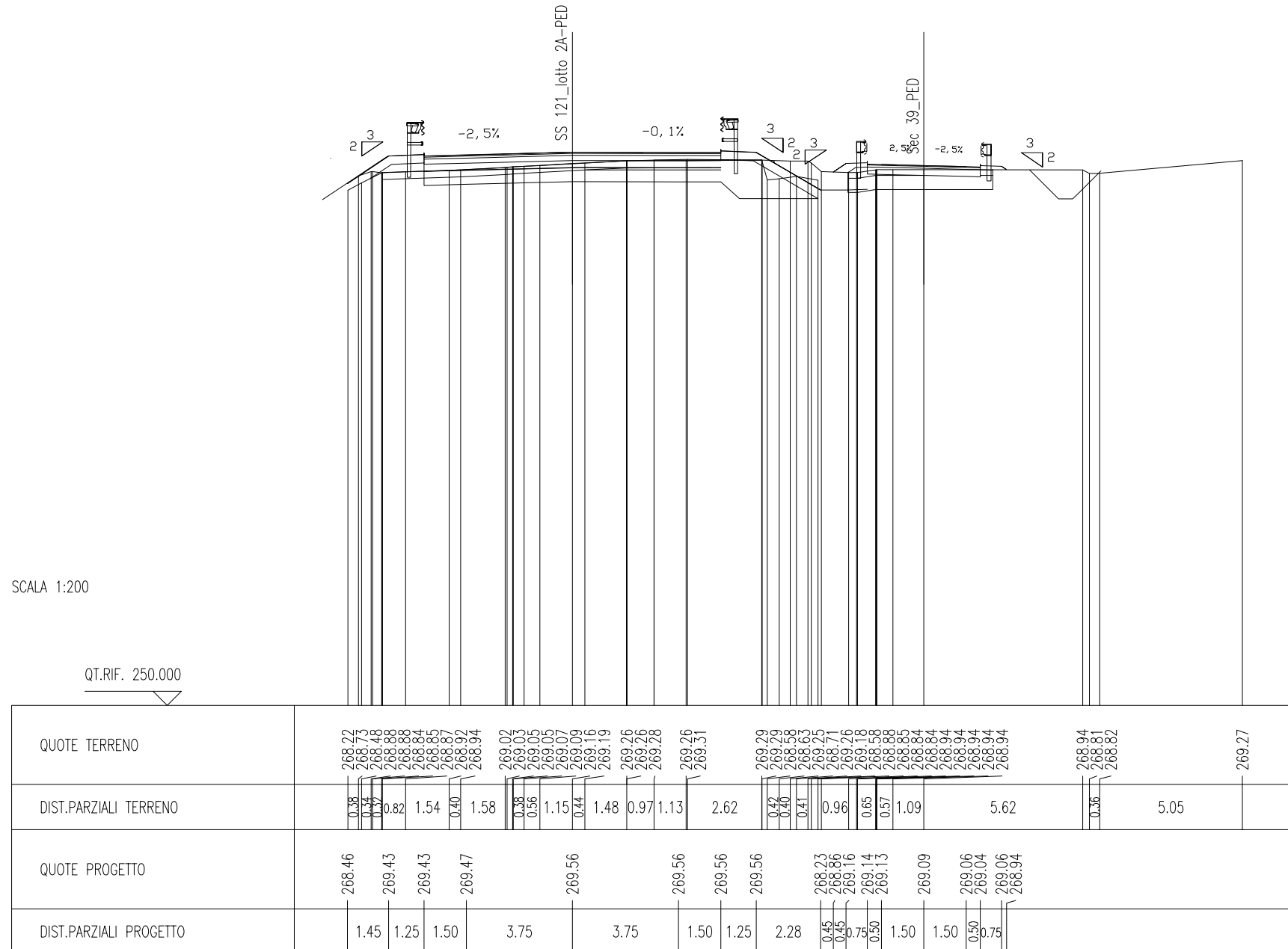
SCAVI BONIFICHE SEC 39	
STERRO	0.79 mq
SCOTICO	3.13 m
BONIFICA	2.53 mq

RILEVATI SEC 39	
RILEVATO	0.11 mq
TERRENO VEGETALE	2.26 m

SOVRAST. SEC 39	
USURA	4.00 m
BINDER	4.00 m
MISTO CEMENTATO	4.00 m

SEZIONE N. : 1091
 QT. PROGETTO : 269.56
 DIST.PROG. : 21797.81

SEZIONE N. : 78
 QT. PROGETTO : 269.09
 DIST.PREC. : 20.02
 DIST.SUCC. : 12.67

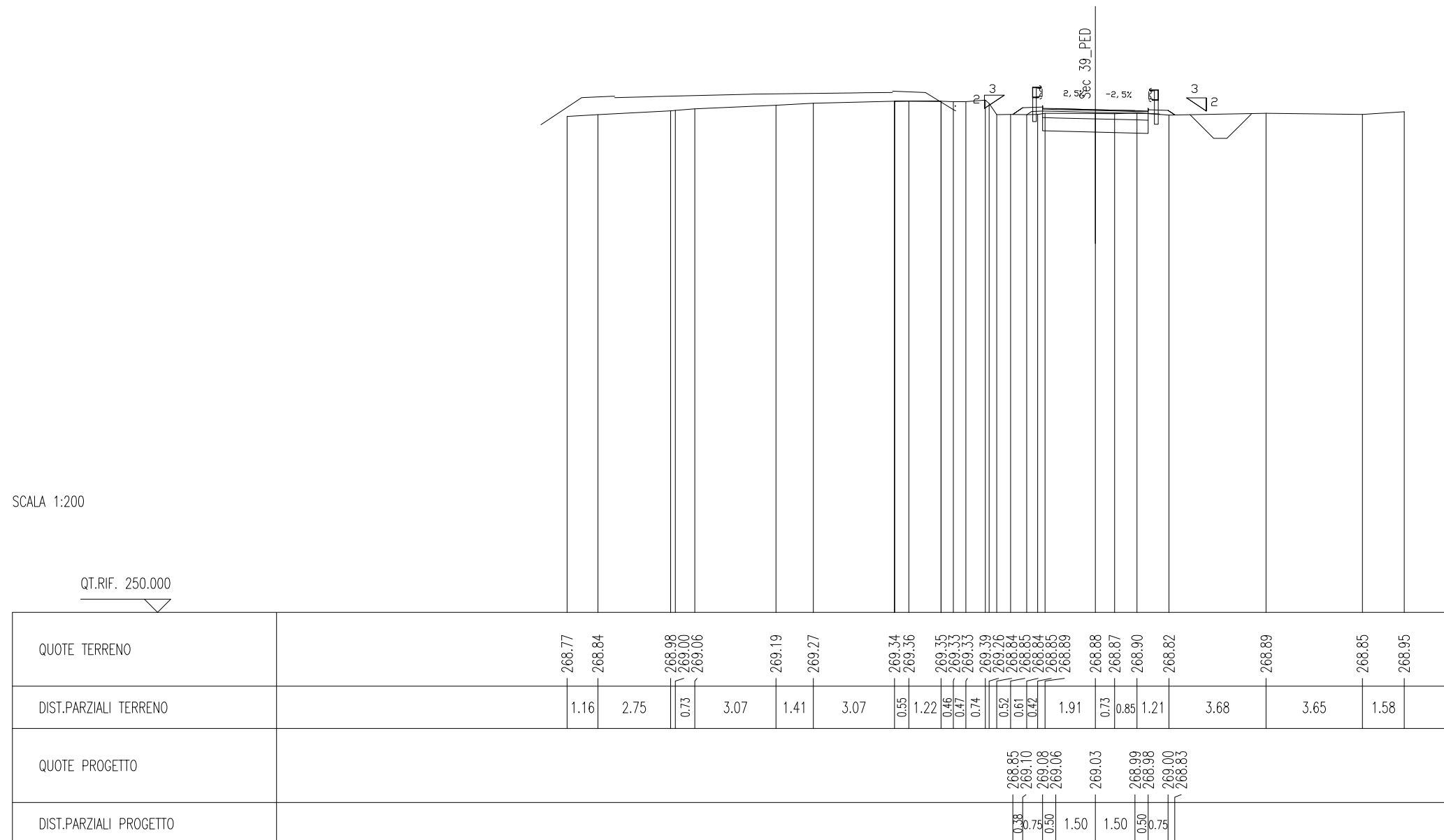


SCAVI BONIFICHE SEC 39	
STERRO	0.82 mq
BONIFICA	2.00 mq

RILEVATI SEC 39	
RILEVATO	0.06 mq
TERRENO VEGETALE	2.26 m

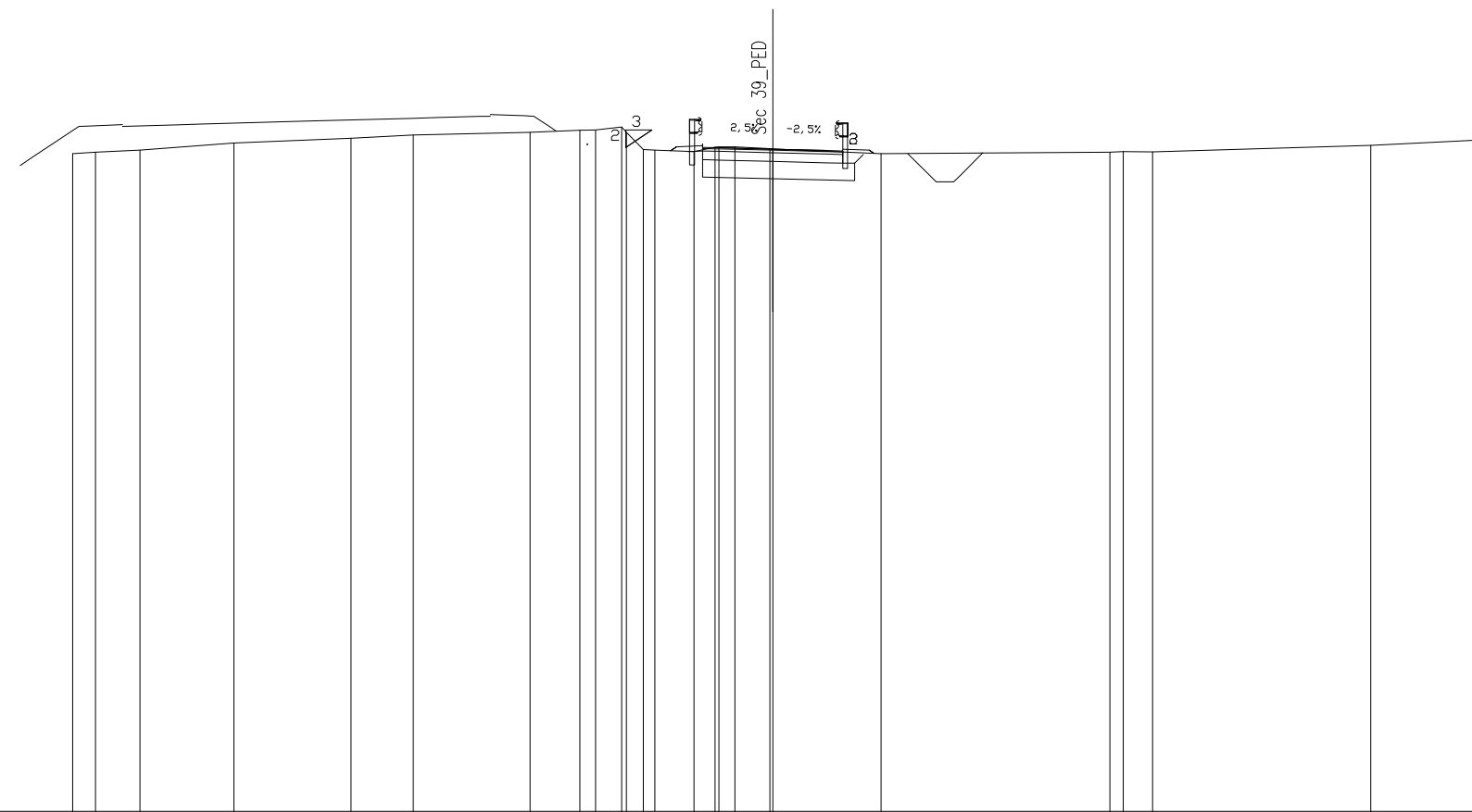
SOVRAST. SEC 39	
USURA	4.00 m
BINDER	4.00 m
MISTO CEMENTATO	4.00 m

SEZIONE N. : 78.A
 QT. PROGETTO : 269.03
 DIST.PROG. : 1490.88
 DIST.PREC. : 12.67
 DIST.SUCC. : 7.14



SCAVI BONIFICHE SEC 39	
STERRO	1.55 mq
BONIFICA	2.16 mq
RILEVATI SEC 39	
TERRENO VEGETALE	1.87 m
SOVRAST. SEC 39	
USURA	4.00 m
BINDER	4.00 m
MISTO CEMENTATO	4.00 m

SEZIONE N. : 79.A
 QT. PROGETTO : 268.92
 DIST.PROG. : 1511.57
 DIST.PREC. : 13.55
 DIST.SUCC. : 6.78



SCALA 1:200

QT.RIF. 250.000

QUOTE TERRENO	268.79	268.83	268.89	269.09	269.23	269.32	269.40	269.45	269.47	269.54	269.40	268.91	268.89	268.84	268.97	268.98	268.93	268.92	268.78	268.83	268.84	268.84	269.02	269.16
DIST.PARZIALI TERRENO	0.66	1.27	2.69	3.34	1.78	3.33	1.42	0.45	0.75	0.48	0.34	1.12	0.60	0.46	0.99	3.09	6.54	0.38	0.84	6.23	2.92			
QUOTE PROGETTO												268.87	268.98	268.96	268.95	268.91			268.88	268.86	268.88	268.79		
DIST.PARZIALI PROGETTO												0.75	0.50	1.50	1.50	0.50	0.75							

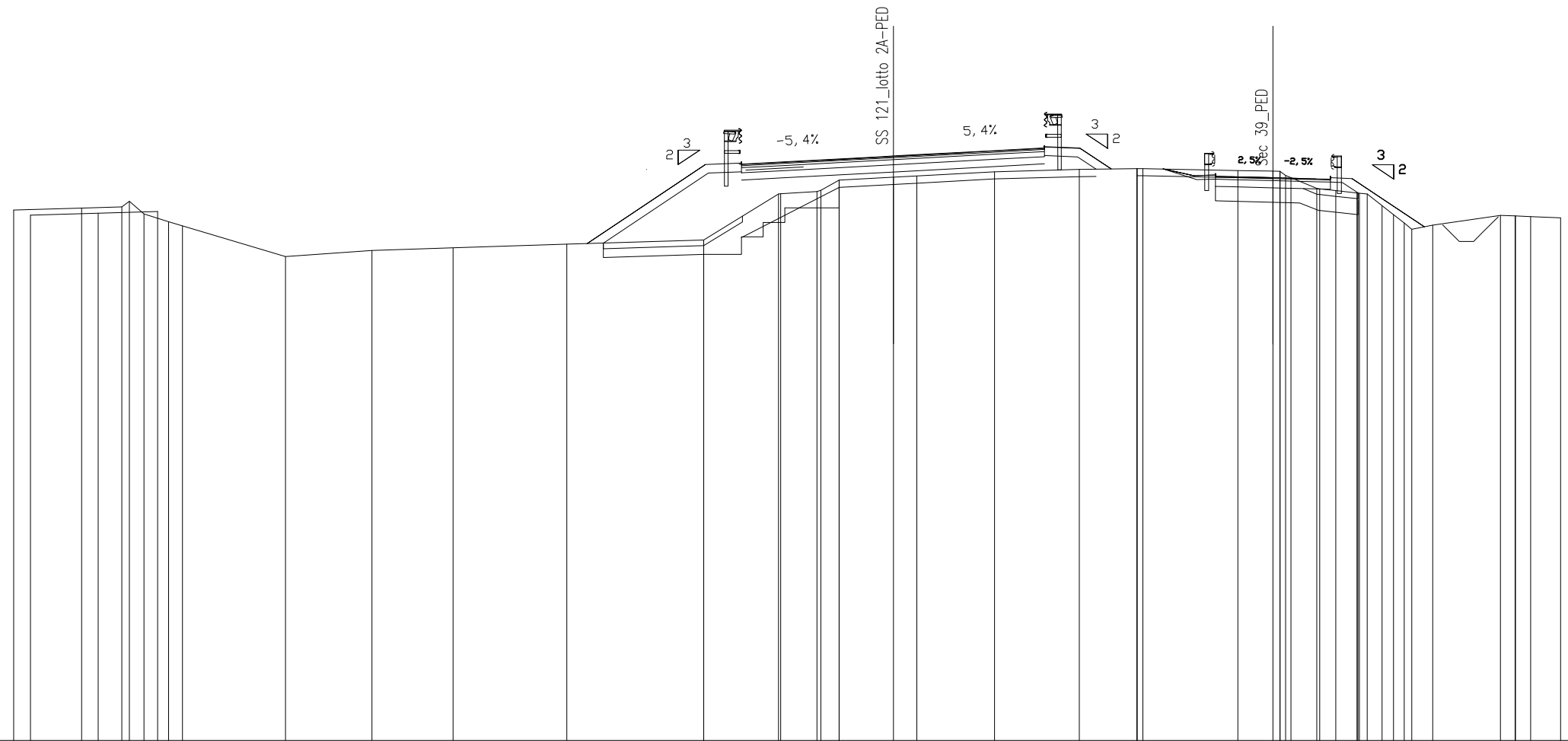
SCAVI BONIFICHE SEC 39	
STERRO	0.53 mq
SCOTICO	1.91 m
BONIFICA	2.60 mq
SCARIFICA	4.73 m
RILEVATI SEC 39	
RILEVATO	0.31 mq
TERRENO VEGETALE	5.61 m
SOVRAST. SEC 39	
USURA	4.00 m
BINDER	4.00 m
MISTO CEMENTATO	4.00 m

SEZIONE N. : 1096
 QT. PROGETTO : 270.30
 DIST.PROG. : 21897.81

SEZIONE N. : 83
 QT. PROGETTO : 269.56
 DIST.PROG. : 1580.37
 DIST.PREC. : 21.05
 DIST.SUCC. : 11.10

SCALA 1:200

QT.RIF. 250.000



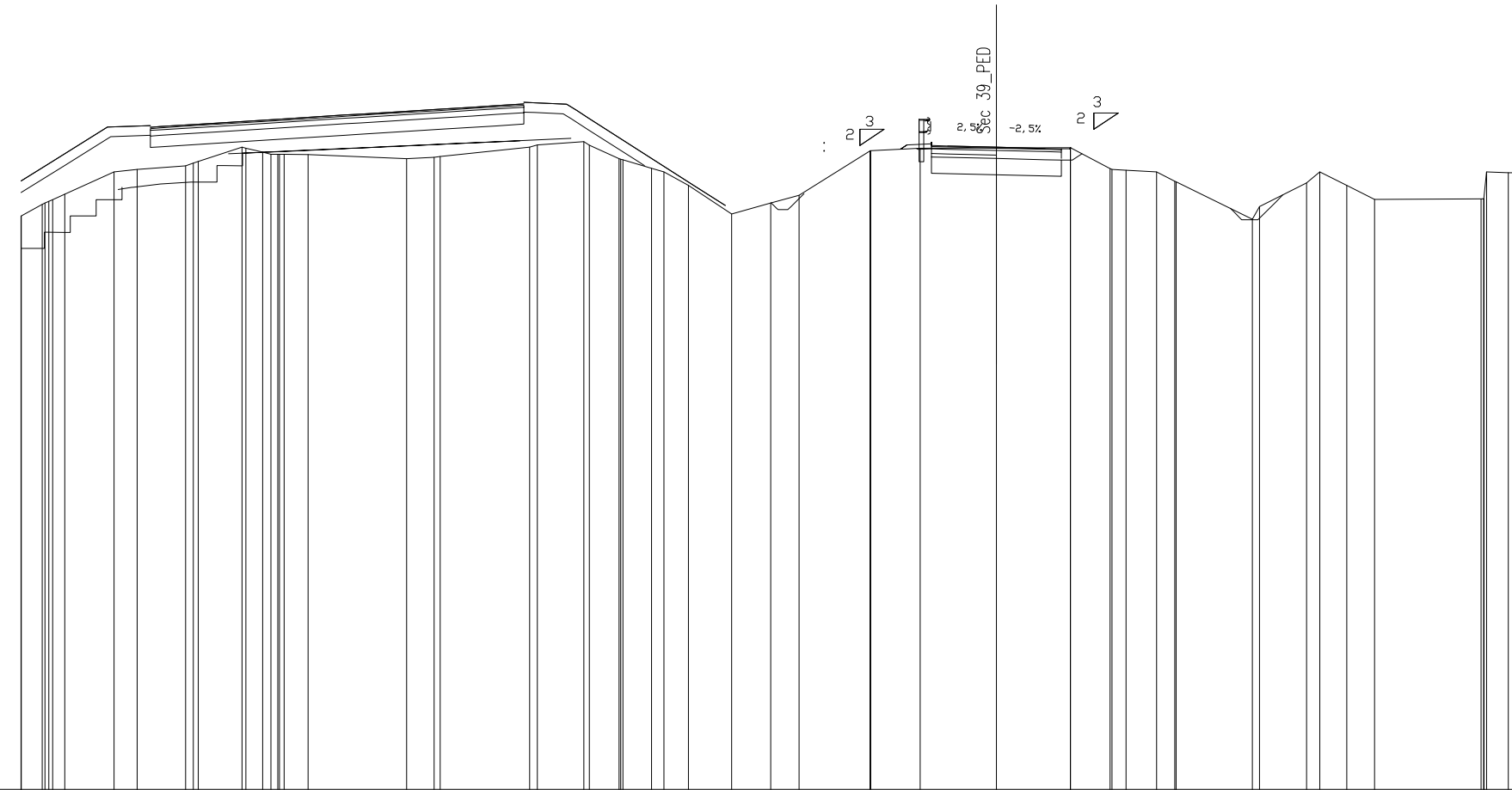
QUOTE TERRENO	268.44	268.26	268.51	268.33	268.55	268.74	268.30	268.39	268.04	267.89	266.82	267.04	267.13	267.25	267.40	269.00	269.01	269.08	269.13	269.48	269.58	269.62	269.77	269.85	269.88	269.88	269.81	269.79	269.79	269.64	269.56	269.19	269.18	269.12	269.04	269.03	269.03	269.00	268.59	268.28	267.99	267.77	267.91	268.25	268.23	268.21	268.17
DIST.PARZIALI TERRENO	0.58	1.78	0.58	0.82	0.51	0.47	0.39	0.48	3.58	3.01	2.81	3.96	4.75	2.60	1.27	0.63	1.89	0.81	2.70	2.95	2.01	3.30	1.22	0.90	0.56	0.74	0.51	0.49	0.37	0.72	2.35	0.52	0.53	1.04													
QUOTE PROGETTO									267.27	270.02	270.02	270.10	270.30	270.50	270.58	270.58	269.87	269.87	269.63	269.61	269.60	269.56	269.52	269.51	269.53	267.86																					
DIST.PARZIALI PROGETTO									4.12	1.25	1.53	3.75	3.75	1.50	1.25	1.08	1.80	1.07	0.75	0.50	1.50	1.50	0.50	0.75	2.51																						

SCAVI BONIFICHE SEC 39	
STERRO	1.51 mq
BONIFICA	2.00 mq
RILEVATI SEC 39	
TERRENO VEGETALE	1.29 m
SOVRAST. SEC 39	
USURA	4.00 m
BINDER	4.00 m
MISTO CEMENTATO	4.00 m

SEZIONE N. : 84.B
 QT. PROGETTO : 269.76
 DIST.PROG. : 1616.79
 DIST.PREC. : 12.66
 DIST.SUCC. : 6.20

SCALA 1:200

QT.RIF. 250.000



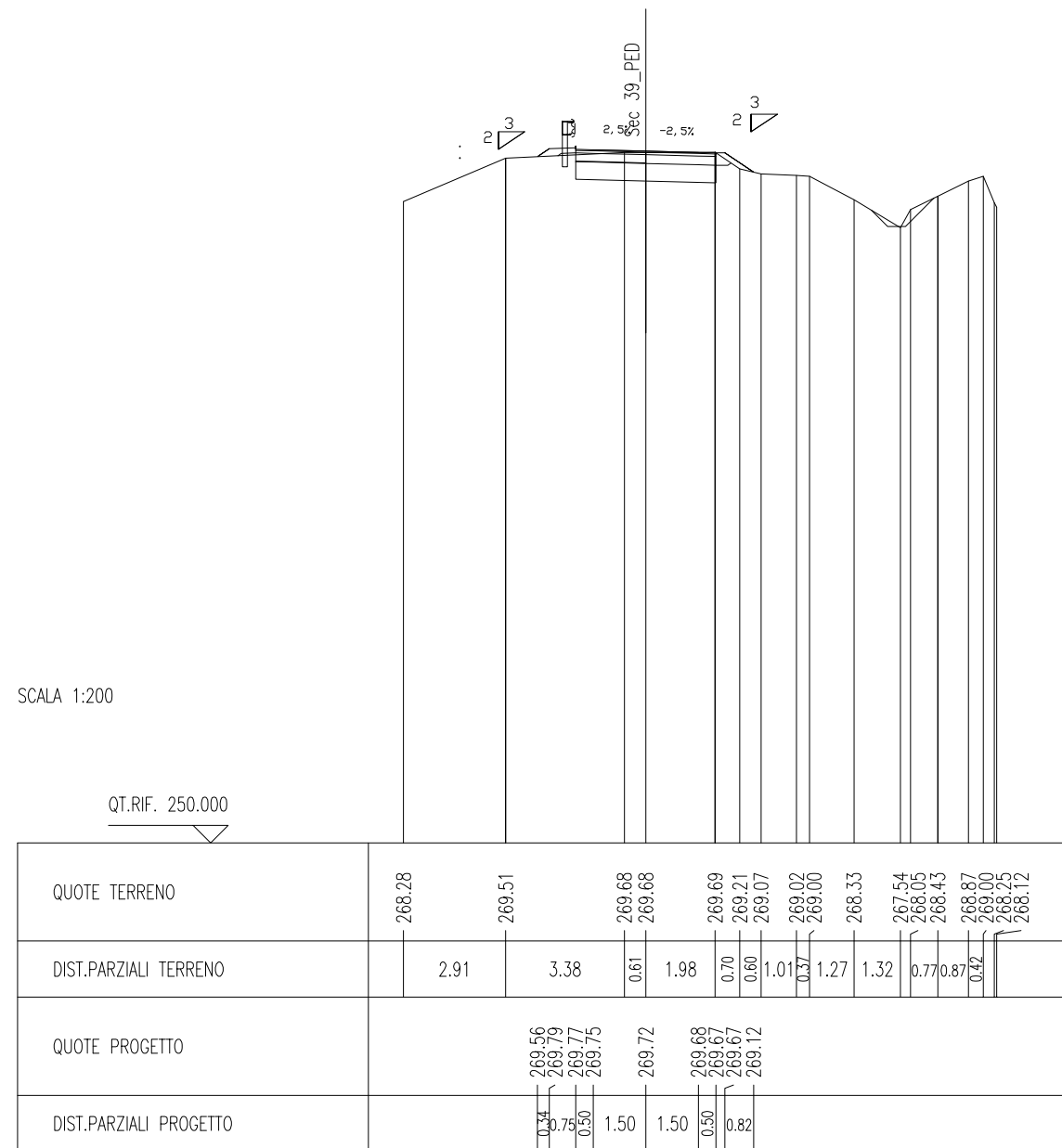
QUOTE TERRENO	267.64 267.64 268.00 268.04 268.09 268.15 268.32 269.00 269.08 269.18 269.27 269.32 269.76 269.72 269.60 269.54 269.54 269.54 269.53 269.40 269.45 269.47 269.76 269.83 269.93 269.82 269.40 269.39 269.37 269.11 269.00 268.59 267.71 268.04 268.28 269.65 269.73 269.74 269.75 269.10 269.08 269.05 269.00 268.71 268.69 267.55 267.93 268.66 269.00 268.58 268.15 268.17 268.17 268.18 269.00 268.98 268.97
DIST.PARZIALI TERRENO	0.64 0.37 1.51 0.71 1.49 1.35 0.51 0.74 3.03 0.84 2.75 1.43 0.92 0.88 0.38 0.75 1.33 1.21 0.87 2.19 1.53 2.34 2.28 1.22 0.43 0.94 0.55 2.35 1.44 0.41 0.82 0.86 3.28 0.67
QUOTE PROGETTO	269.70 269.83 269.81 269.80 269.76 269.72 269.71 269.74
DIST.PARZIALI PROGETTO	0.75 0.50 1.50 1.50 0.50

SCAVI BONIFICHE SEC 39	
STERRO	1,30 mq
BONIFICA	2,00 mq

RILEVATI SEC 39	
RILEVATO	0,02 mq
TERRENO VEGETALE	2,40 m

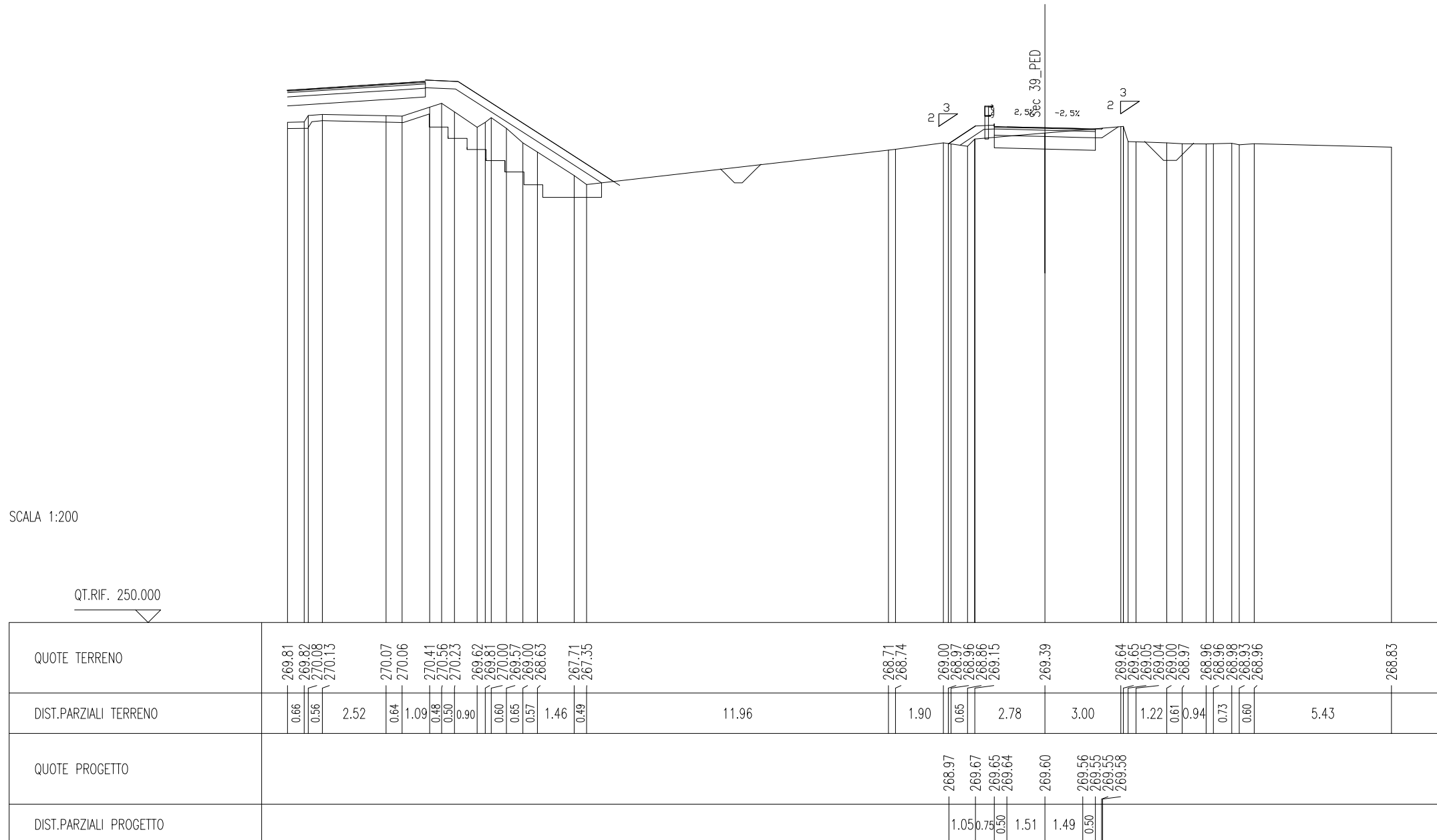
SOVRAST. SEC 39	
USURA	4,00 m
BINDER	4,00 m
MISTO CEMENTATO	4,00 m

SEZIONE N. : 85.A
 QT. PROGETTO : 269.72
 DIST.PROG. : 1623.80
 DIST.PREC. : 0.81
 DIST.SUCC. : 1.81



SCAVI BONIFICHE SEC 39	
STERRO	0.78 mq
BONIFICA	1.97 mq
RILEVATI SEC 39	
RILEVATO	0.35 mq
TERRENO VEGETALE	2.31 m
SOVRAST. SEC 39	
USURA	4.00 m
BINDER	4.00 m
MISTO CEMENTATO	4.00 m

SEZIONE N. : 87
 QT. PROGETTO : 269.60
 DIST.PROG. : 1649.98
 DIST.PREC. : 24.37
 DIST.SUCC. : 20.00

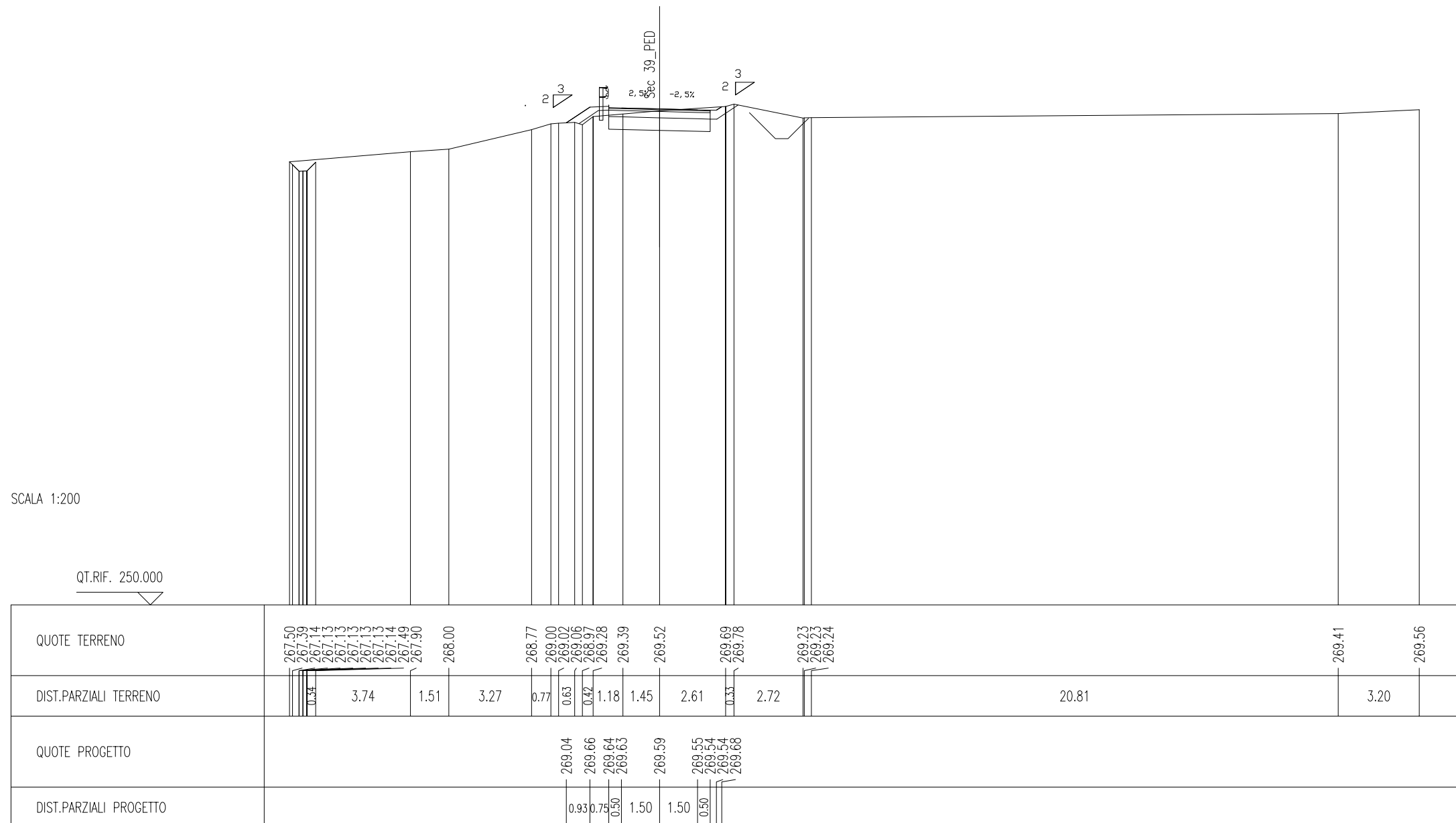


SCAVI BONIFICHE SEC 39	
STERRO	1.40 mq
BONIFICA	2.00 mq

RILEVATI SEC 39	
RILEVATO	0.18 mq
TERRENO VEGETALE	2.37 m

SOVRAST. SEC 39	
USURA	4.00 m
BINDER	4.00 m
MISTO CEMENTATO	4.00 m

SEZIONE N. : 88
 QT. PROGETTO : 269.59
 DIST.PROG. : 1669.98
 DIST.PREC. : 20.00
 DIST.SUCC. : 2.06

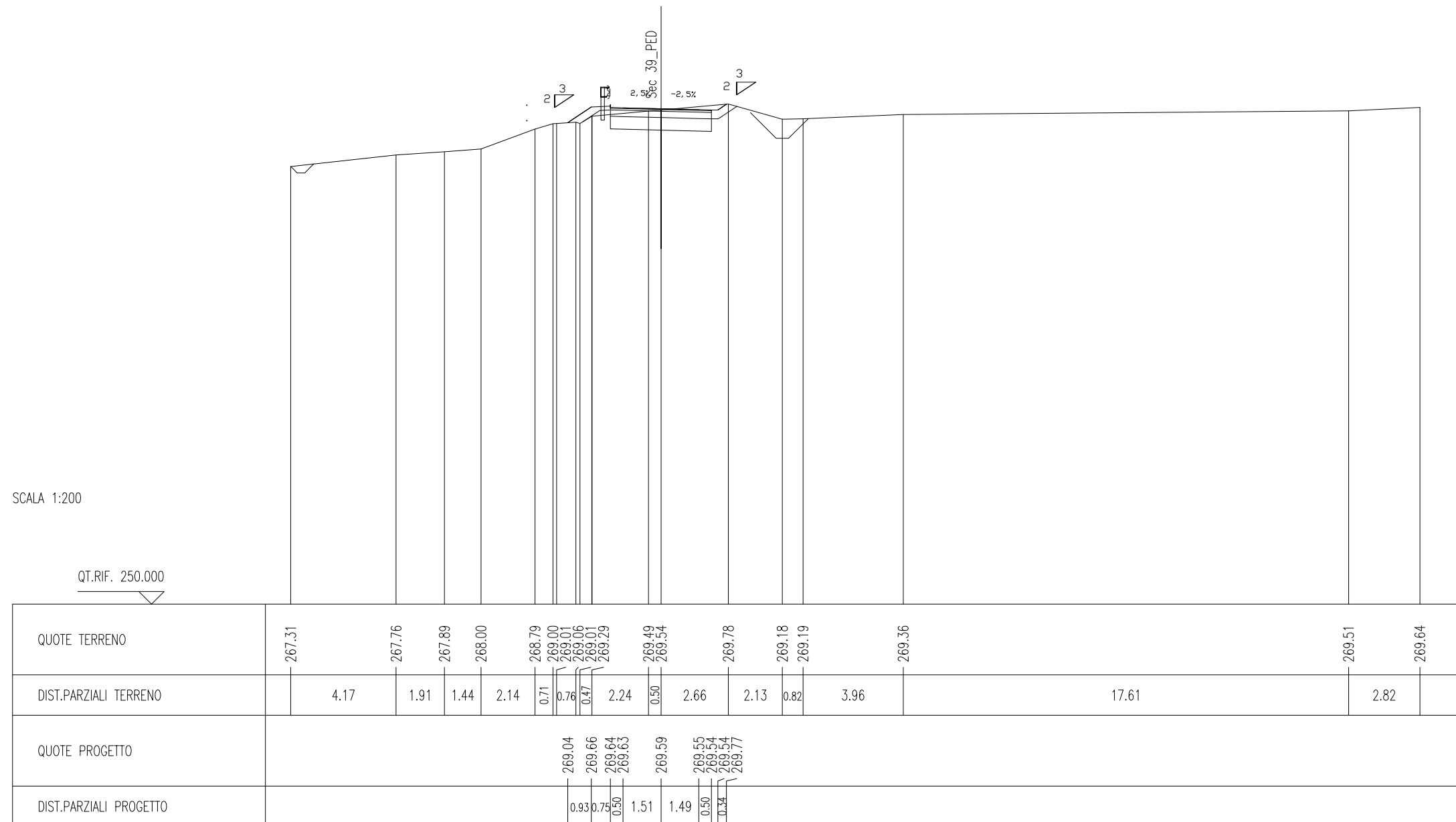


SCAVI BONIFICHE SEC 39	
STERRO	1,54 mq
BONIFICA	2,00 mq

RILEVATI SEC 39	
RILEVATO	0,11 mq
TERRENO VEGETALE	2,53 m

SOVRAST. SEC 39	
USURA	4,00 m
BINDER	4,00 m
MISTO CEMENTATO	4,00 m

SEZIONE N. : 88.A
 QT. PROGETTO : 269.59
 DIST.PROG. : 1672.04
 DIST.PREC. : 2.06
 DIST.SUCC. : 17.94

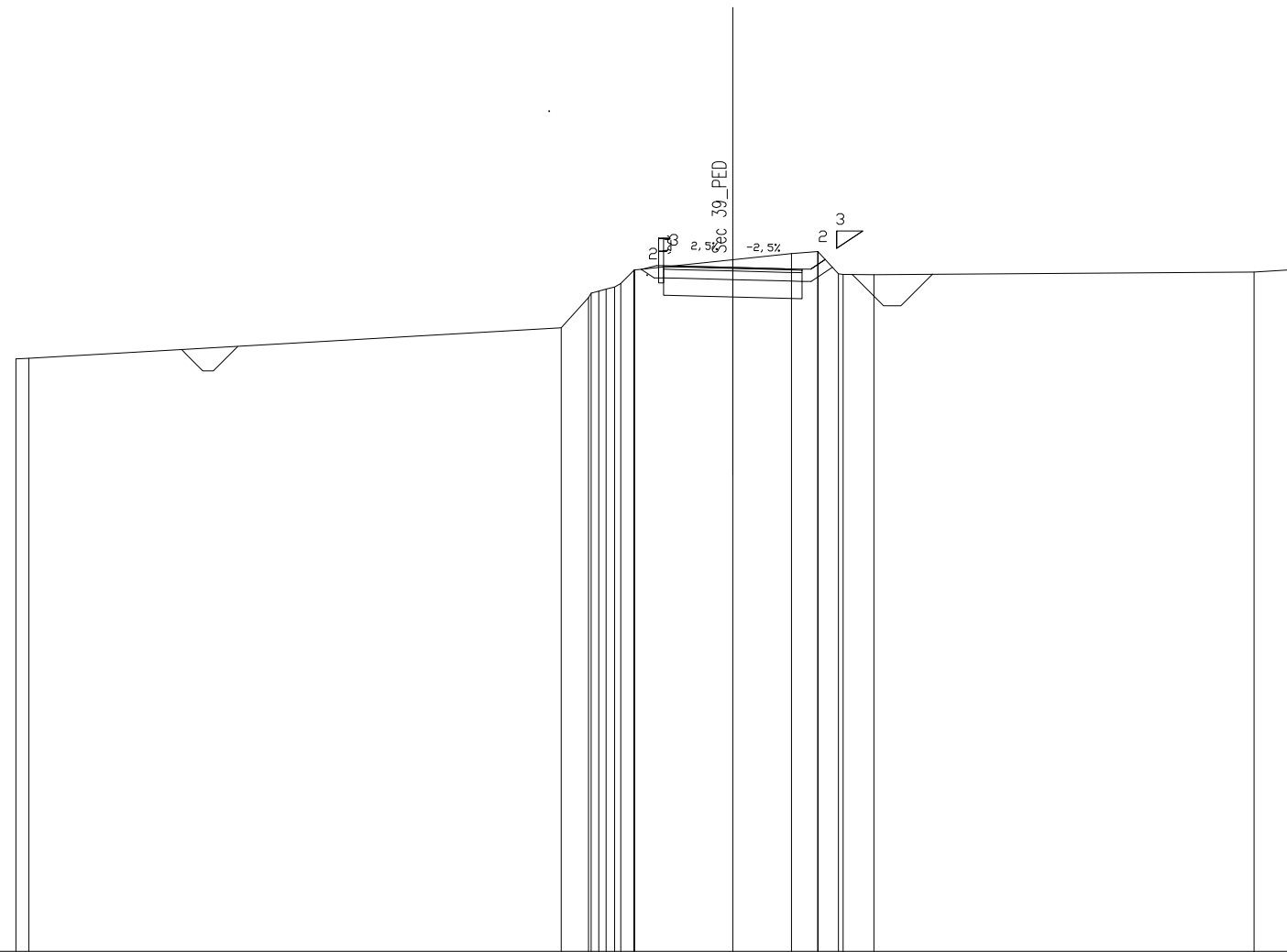


SCAVI BONIFICHE SEC 39	
STERRO	2,94 mq
BONIFICA	2,00 mq
RILEVATI SEC 39	
TERRENO VEGETALE	0,95 m
SOVRAST. SEC 39	
USURA	4,00 m
BINDER	4,00 m
MISTO CEMENTATO	4,00 m

SEZIONE N. : 90
 QT. PROGETTO : 269.74
 DIST.PROG. : 1709.98
 DIST.PREC. : 20.00
 DIST.SUCC. : 10.30

SCALA 1:200

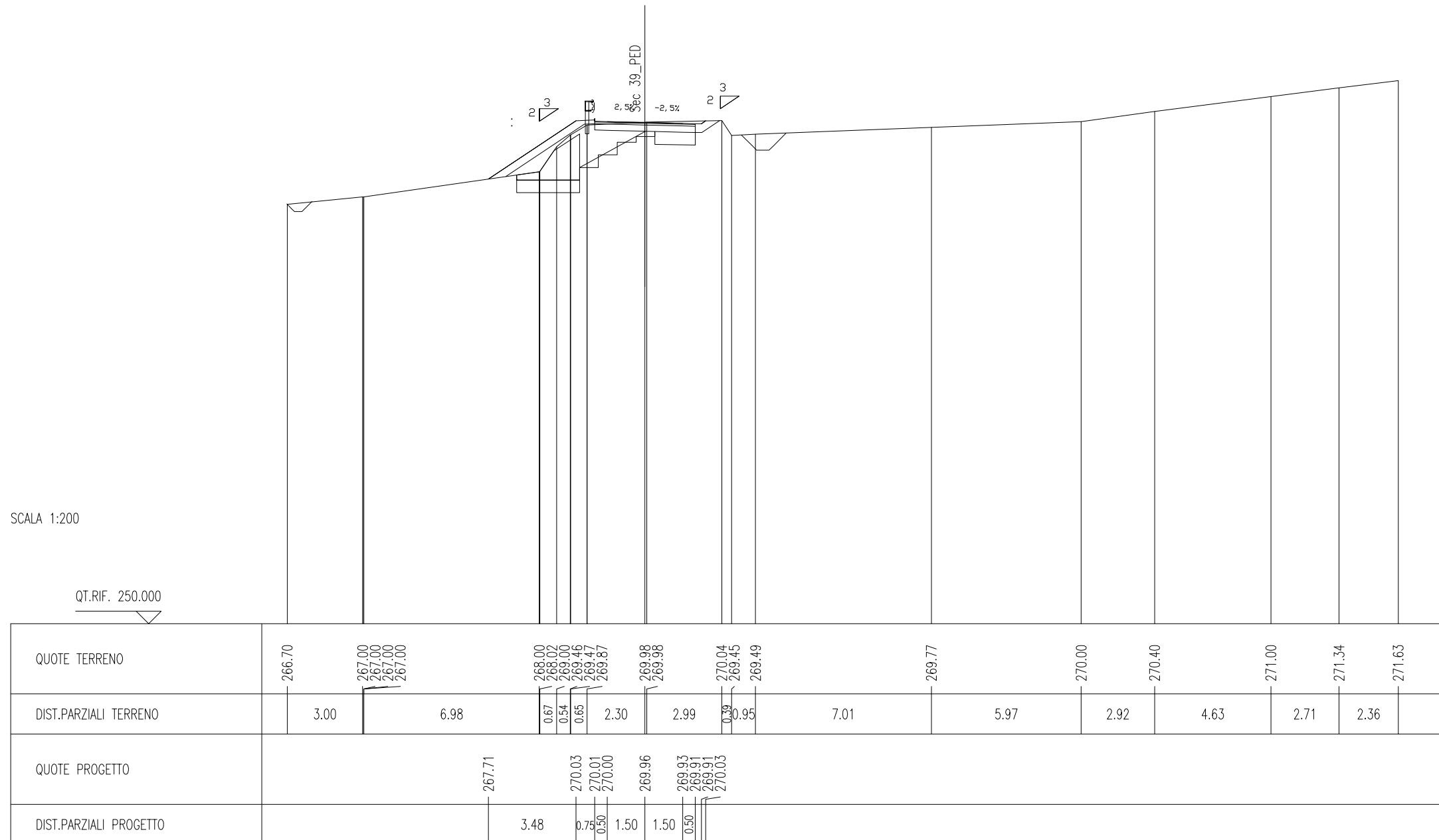
QT.RIF. 250.000



QUOTE TERRENO	267.10 267.12	268.00 268.87 269.00 269.06 269.11 269.28 269.67	269.96	270.14 270.20 269.55 269.54 269.53	269.60 269.67
DIST.PARZIALI TERRENO	0.37	15.37	0.78 0.39 2.85	1.69 0.77 0.59 0.89	10.97 1.10
QUOTE PROGETTO		269.69 269.79 269.78	269.74	269.70 269.69 269.69 269.97	
DIST.PARZIALI PROGETTO		0.44 0.50 1.50	1.50	0.50 0.42	

SCAVI BONIFICHE SEC 39	
STERRO	4.04 mq
BONIFICA	2.06 mq
GRADONATURA	3.00 m
RILEVATI SEC 39	
RILEVATO	3.09 mq
TERRENO VEGETALE	5.40 m
SOVRAST. SEC 39	
USURA	4.00 m
BINDER	4.00 m
MISTO CEMENTATO	4.00 m

SEZIONE N. : 92
 QT. PROGETTO : 269.96
 DIST.PROG. : 1752.55
 DIST.PREC. : 20.00
 DIST.SUCC. : 6.06



SCAVI BONIFICHE SEC 39	
STERRO	54.93 mq
BONIFICA	3.83 mq

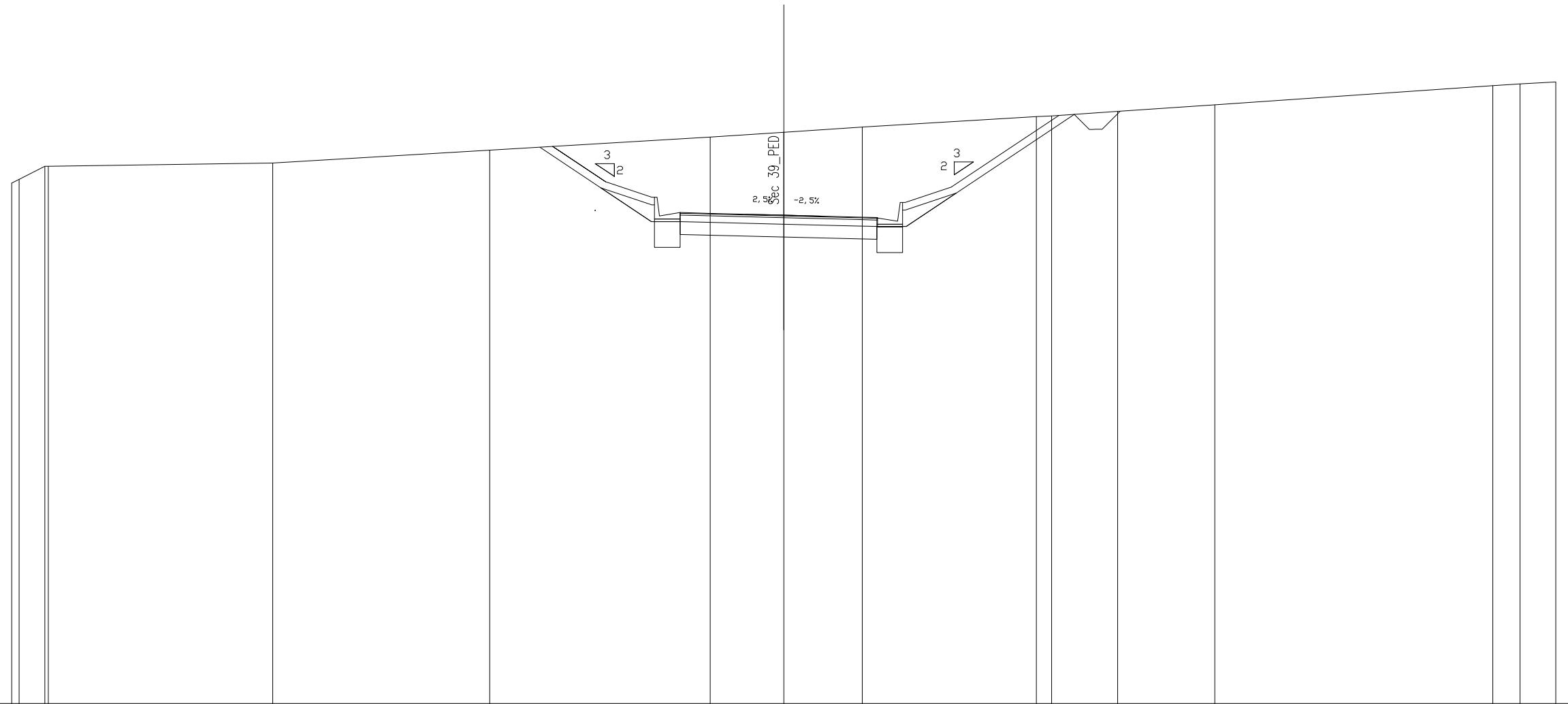
RILEVATI SEC 39	
RIEMPIMENTO	1.43 mq
TERRENO VEGETALE	11.48 m

SOVRAST. SEC 39	
USURA	7.67 m
BINDER	7.67 m
MISTO CEMENTATO	7.67 m

SEZIONE N. : 96.A
 QT. PROGETTO : 268.97
 DIST.PROG. : 1862.03
 DIST.PREC. : 14.22
 DIST.SUCC. : 10.78

SCALA 1:200

QT.RIF. 250.000



QUOTE TERRENO	270.22	270.36	270.87	270.87	271.00	271.49	272.00	272.19	272.39	272.80	272.82	273.00	273.25	274.00	274.07	274.15
DIST.PARZIALI TERRENO	1.00	8.72	8.43	8.57	2.86	3.05	6.76	0.59	2.56	3.77	10.81	1.06	1.39			
QUOTE PROGETTO					271.64	270.27	269.07	269.04	268.97	268.90	268.88	270.06	272.84			
DIST.PARZIALI PROGETTO					2.05	2.90	1.08	2.95	2.81	0.83	2.88	4.17				

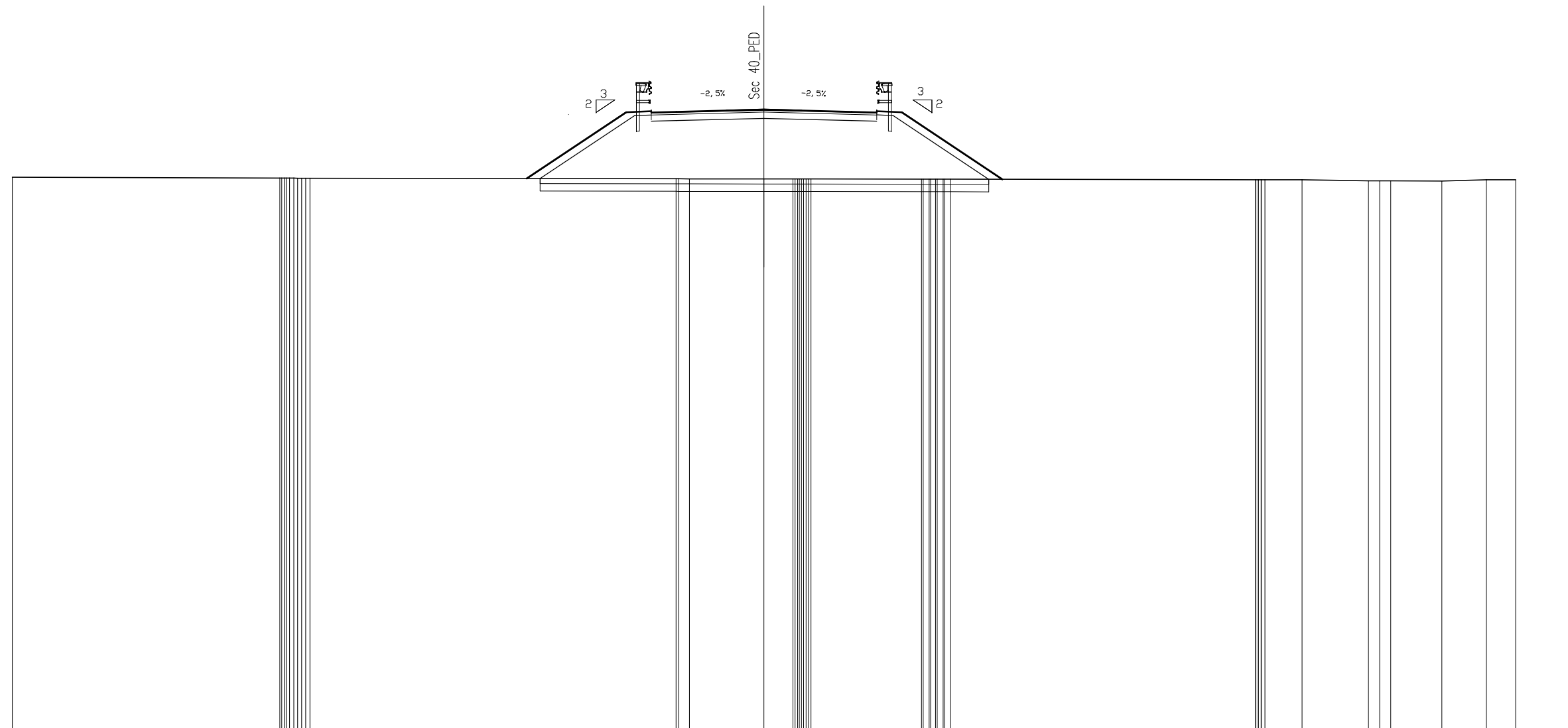
VIABILITA' SECONDARIA
TRONCO 40

SCAVI BONIFICHE SEC 40	
SCOTICO	17.89 m
BONIFICA	5.39 mq

RILEVATI SEC 40	
RILEVATO	34.13 mq
TERRENO VEGETALE	11.60 m

SOVRAST. SEC 40	
USURA	9.00 m
BINDER	9.00 m
MISTO CEMENTATO	9.00 m

SEZIONE N. : S1
 QT. PROGETTO : 284.80
 DIST.PROG. : 9.50
 DIST.PREC. : 6.00
 DIST.SUCC. : 10.50



SCALA 1:200

QT.RIF. 260.000

QUOTE TERRENO	282.11	282.07 282.07 282.07 282.07 282.06 282.06 282.06 282.06	282.04 282.04 282.04	282.03	282.03 282.03 282.03 282.03 282.03 282.03 282.03	282.02 282.02 282.02 282.02 282.02 282.02 282.02	282.00 282.00 282.00 282.00 282.00 282.00 282.00	281.96 281.96 281.96	281.95	282.00	282.00		
DIST.PARZIALI TERRENO	10.68	14.62	0.43	2.98	1.16	4.41	12.18	1.49	2.65	0.45 0.45	2.04	1.78	1.16
QUOTE PROGETTO				282.05	284.70 284.69 284.71	284.80	284.71 284.69 284.70			282.02			
DIST.PARZIALI PROGETTO					3.97	1.00 1.00	3.50	3.50	1.00 1.00	4.01			

NUOVO CAVALCAVIA CV06

SCAVI BONIFICHE SEC 40	
SCOTICO	29.25 m
BONIFICA	8.79 mq

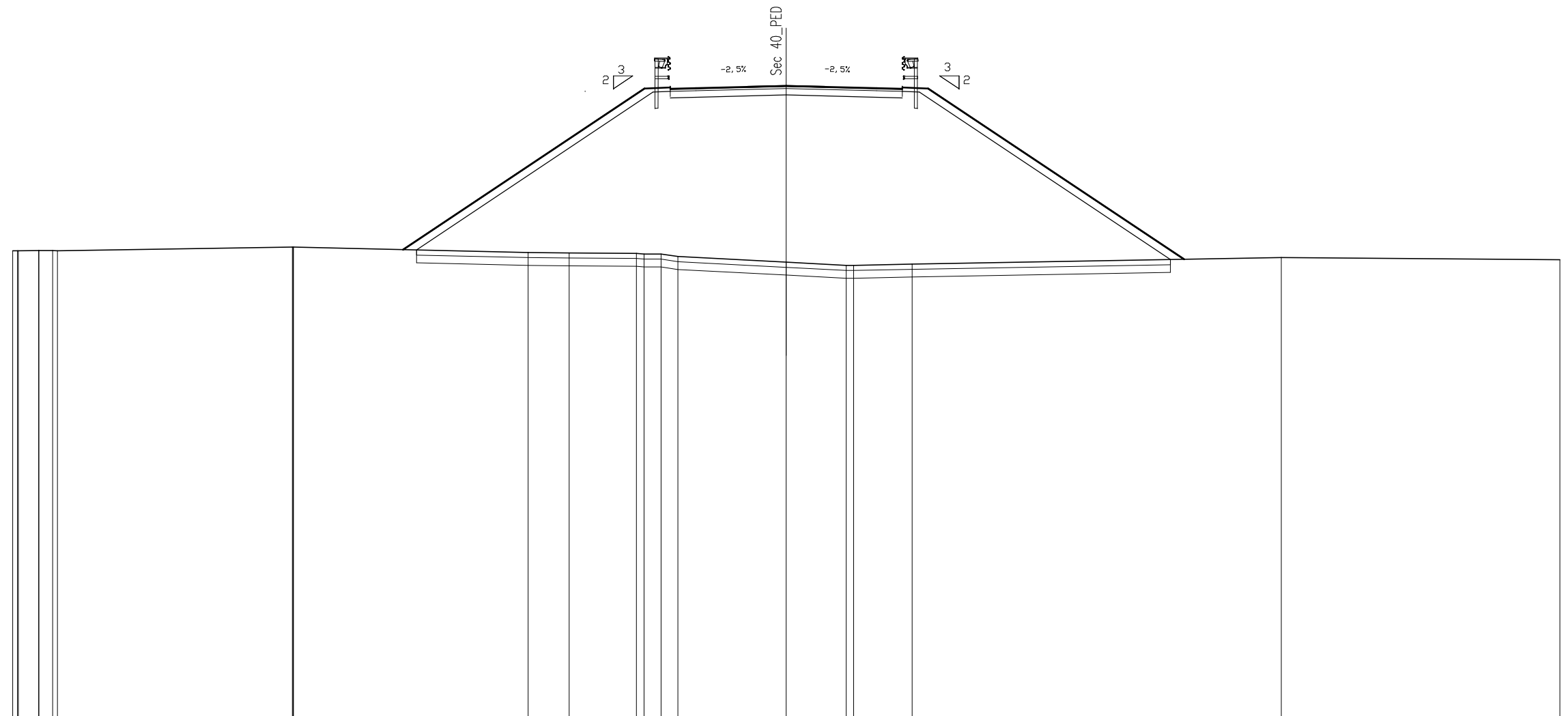
RILEVATI SEC 40	
RILEVATO	127.69 mq
TERRENO VEGETALE	25.19 m

SOVRAST. SEC 40	
USURA	9.00 m
BINDER	9.00 m
MISTO CEMENTATO	9.00 m

SEZIONE N. : S2
 QT. PROGETTO : 284.52
 DIST.PROG. : 38.50
 DIST.PREC. : 18.50
 DIST.SUCC. : 1.50

SCALA 1:200

QT.RIF. 260.000



QUOTE TERRENO	278.12 278.12 278.12 278.14 278.14 278.13 278.13	278.27 278.27 278.27	278.06	278.04	278.03 278.00 278.00 277.90	277.68	277.56 277.56	277.60	277.86	277.77	
DIST.PARZIALI TERRENO	0.78 0.53	9.11	9.09	1.60	2.61	0.66 0.65	4.20	2.33	2.27	14.32	10.80
QUOTE PROGETTO		278.17			284.41 284.40 284.43	284.52		284.43 284.40 284.41		277.79	
DIST.PARZIALI PROGETTO			9.36		1.00 1.00	3.50	3.50	1.00 1.00	9.93		

SCAVI BONIFICHE SEC 40	
SCOTICO	29.27 m
BONIFICA	8.79 mq

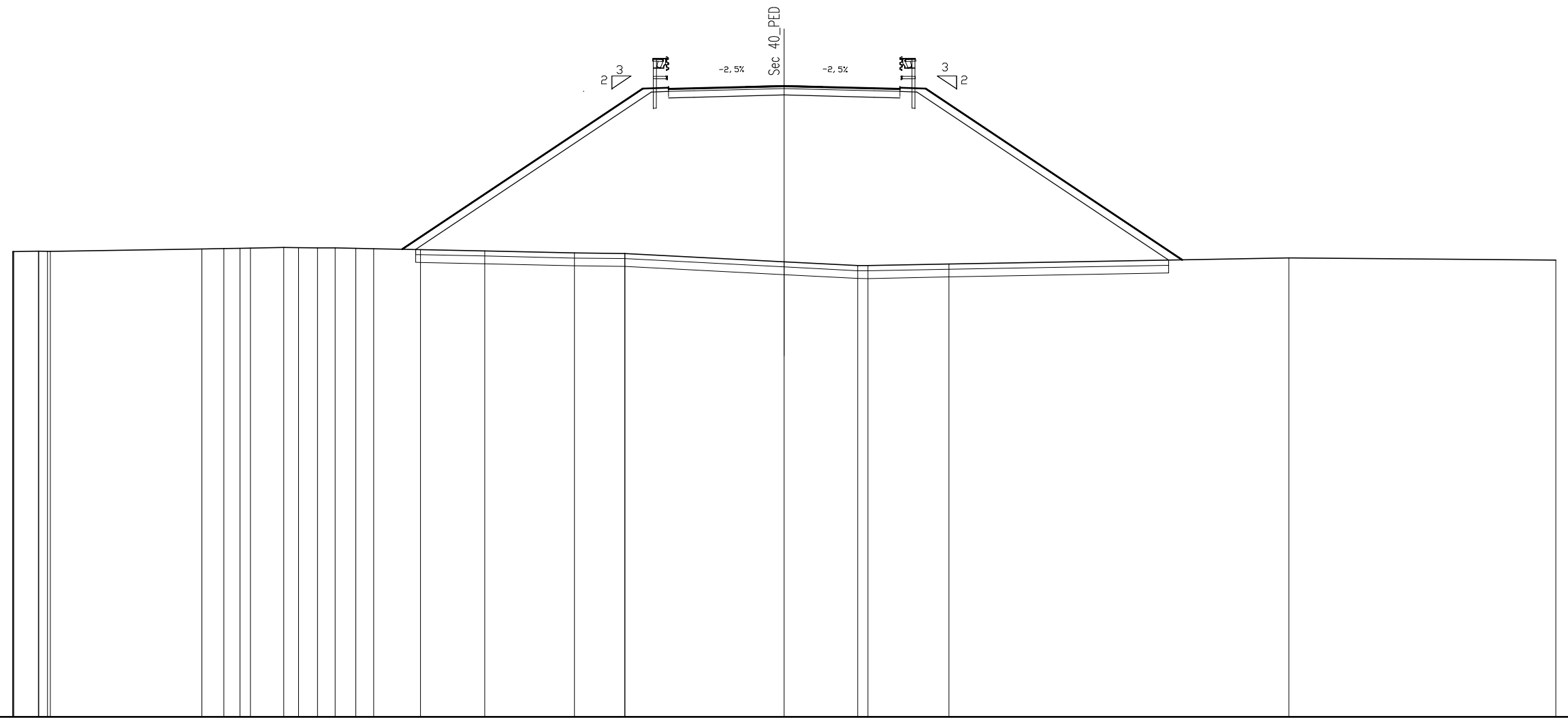
RILEVATI SEC 40	
RILEVATO	128.06 mq
TERRENO VEGETALE	25.23 m

SOVRAST. SEC 40	
USURA	9.00 m
BINDER	9.00 m
MISTO CEMENTATO	9.00 m

SEZIONE N. : 3
 QT. PROGETTO : 284.51
 DIST.PROG. : 40.00
 DIST.PREC. : 1.50
 DIST.SUCC. : 4.51

SCALA 1:200

QT.RIF. 260.000



QUOTE TERRENO	278.07	278.07	278.07	278.09	278.08	278.08	278.17	278.19	278.20	278.21	278.23	278.23	278.22	278.21	278.20	278.19	278.15	278.10	278.02	278.00	278.00	277.68	277.53	277.53	277.59	277.83	277.74	
DIST.PARZIALI TERRENO	0.96	0.34	5.89	0.86	0.62	0.41	1.30	0.57	0.74	0.69	0.80	0.70	1.82	2.50	3.49	1.96	6.19	2.86	0.40	3.15	13.22	10.38						
QUOTE PROGETTO														278.16						284.40	284.39	284.42	284.51	284.42	284.39	284.40		277.75
DIST.PARZIALI PROGETTO															9.35					1.00	1.00	3.50	3.50	1.00	1.00	9.97		

SCAVI BONIFICHE SEC 40	
SCOTICO	29.55 m
BONIFICA	8.88 mq

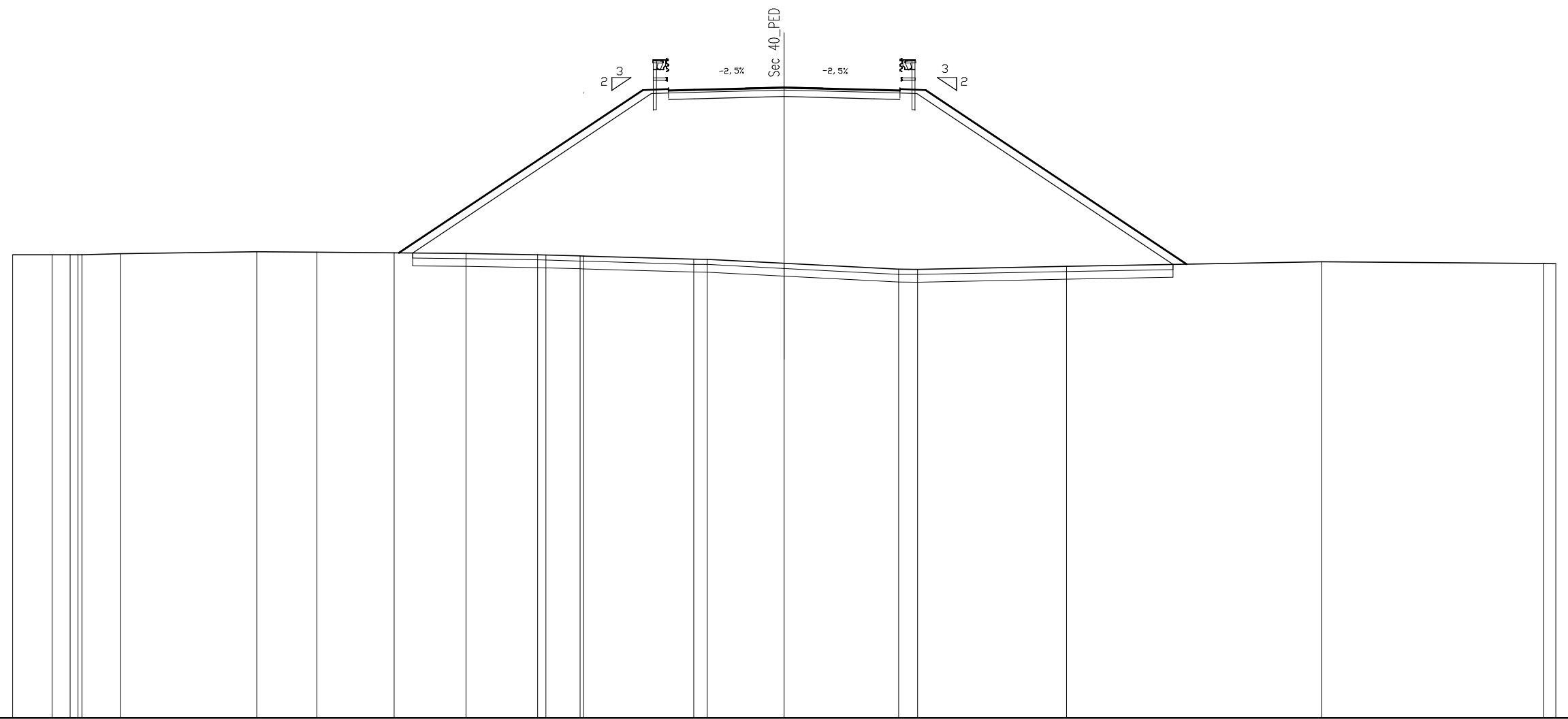
RILEVATI SEC 40	
RILEVATO	130.09 mq
TERRENO VEGETALE	25.59 m

SOVRAST. SEC 40	
USURA	9.00 m
BINDER	9.00 m
MISTO CEMENTATO	9.00 m

SEZIONE N. : 3.A
 QT. PROGETTO : 284.50
 DIST.PROG. : 44.51
 DIST.PREC. : 4.51
 DIST.SUCC. : 3.49

SCALA 1:200

QT.RIF. 260.000



QUOTE TERRENO	278.00	278.00	278.00	278.00	278.04		278.11	278.10	278.07	278.05	278.00	277.99	277.95	277.83	277.82	277.67	277.43	277.43	277.55	277.72	277.66	277.65
DIST.PARZIALI TERRENO	1.54	0.70	1.49	5.30	2.34	3.00	2.80	2.78	0.32	1.33	4.29	0.53	2.99	4.45	0.73	5.79	9.92	8.64	0.46			
QUOTE PROGETTO							278.07				284.40	284.39	284.41	284.50		284.41	284.39	284.40		277.63		
DIST.PARZIALI PROGETTO									9.48		1.00	1.00	3.50	3.50	1.00	1.00	10.14					