

COMMITTENTE:



ALTA SORVEGLIANZA:



GENERAL CONTRACTOR:



**INFRASTRUTTURE FERROVIARIE STRATEGICHE DEFINITE DALLA LEGGE OBIETTIVO N. 443/01**

**LINEA A.V. /A.C. TORINO-VENEZIA Tratta VERONA-PADOVA  
Lotto funzionale Verona-Bivio Vicenza**

**PROGETTO ESECUTIVO**

NV - NUOVA VIABILITÀ INTERFERENZE VIARIE

NV54 - PERCORSO CICLOPEDONALE DA PORTO S. PANCRAZIO A S. MICHELE GENERALE

QUADERNO DELLE SEZIONI TRASVERSALI

<b>GENERAL CONTRACTOR</b>		<b>DIRETTORE LAVORI</b>	<b>SCALA :</b> 1:200
<b>IL PROGETTISTA INTEGRATORE</b> ing. Giovanni MALAVENDA iscritto all'ordine degli ingegneri di Verona n. 4289 Data: 89	Consorzio <b>Iricav Due</b> ing. Guido FRATINI Data:	Valido per costruzione ing. Luca ZACCARIA iscritto all'ordine degli ingegneri di Ravenna n. A1206 Data:	

<b>COMMESSA</b>	<b>LOTTO</b>	<b>FASE</b>	<b>ENTE</b>	<b>TIPO DOC.</b>	<b>OPERA/DISCIPLINA</b>	<b>PROGR.</b>	<b>REV.</b>	<b>FOGLIO</b>
IN17	11	E	12	M9	NV5400	001	A	DI

	<b>VISTO CONSORZIO IRICAV DUE</b>	
	<b>Firma</b> ing. Luca RANDOLFI	<b>Data</b>

Progettazione :

Rev.	Descrizione	Redatto	Data	Verificato	Data	Approvato	Data	IL PROGETTISTA
A	EMISSIONE	Coding	30/03/21	C.Petri	30/03/21	P.Luciani	30/03/21	<b>Giuseppefabrizio Coppa</b>  Dott. Ingeg. GIUSEPPE FABRIZIO COPPA n. A1476 Data:
B								
C								

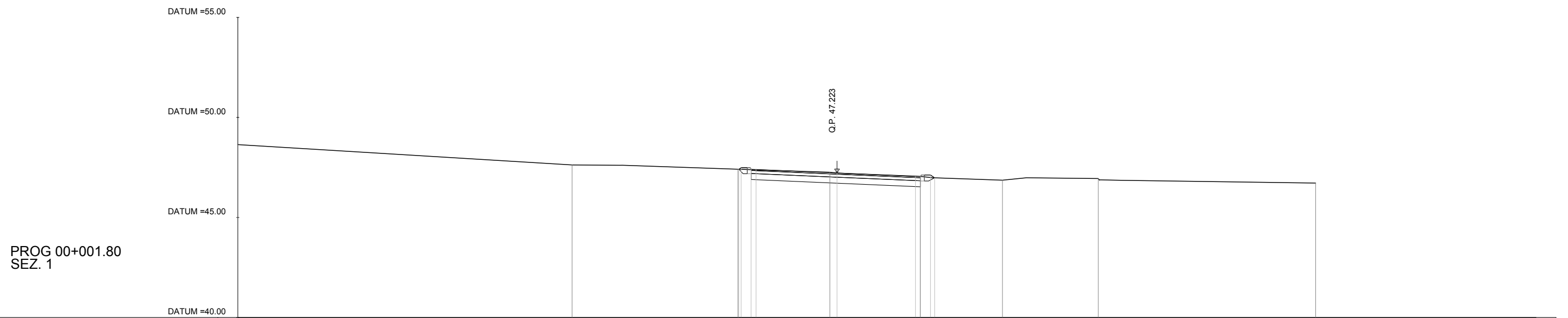
<b>CIG. 8377957CD1</b>	<b>CUP: J41E91000000009</b>	<b>File:</b> IN1711E12W9NV5400001A.DWG
		<b>Cod. origine:</b> CODICE

Progetto cofinanziato dalla Unione Europea

Scala di plot:

TUTTI I DIRITTI DEL PRESENTE DOCUMENTO SONO RISERVATI: LA PRODUZIONE ANCHE PARZIALE È VIETATA

AREA	
Scavo	4.56 mq
Rilevato	0.00 mq
Base:2.54 mq	
Usura:0.51 mq	
Binder:1.27 mq	
Inerbimento:0.21 mq	
Scotico:0.00 mq	
Bonifica:0.00 mq	
Scavo fosso	0.00 mq



PROG 00+001.80  
SEZ. 1

QUOTE TERRENO	48.64	47.62	47.41	47.26	47.06	46.86	46.95	46.72
DIST. PROGRESSIVE TERRENO	-30.00	-13.26	-4.96	-0.36	4.17	8.28	13.08	23.96
QUOTE PROGETTO			<del>47.41</del> 47.40	<del>47.26</del> 47.22	<del>47.06</del> 46.98			
DIST. PROGRESSIVE PROGETTO			<del>4.96</del> 4.88	0.00	<del>4.17</del> 4.89			

AREA	
Scavo	1.42 mq
Rilevato	0.00 mq
Base:1.20 mq	
Usura:0.24 mq	
Binder:0.60 mq	
Inerbimento:0.32 mq	
Scotico:0.00 mq	
Bonifica:0.00 mq	
Scavo fosso 0.45 mq	

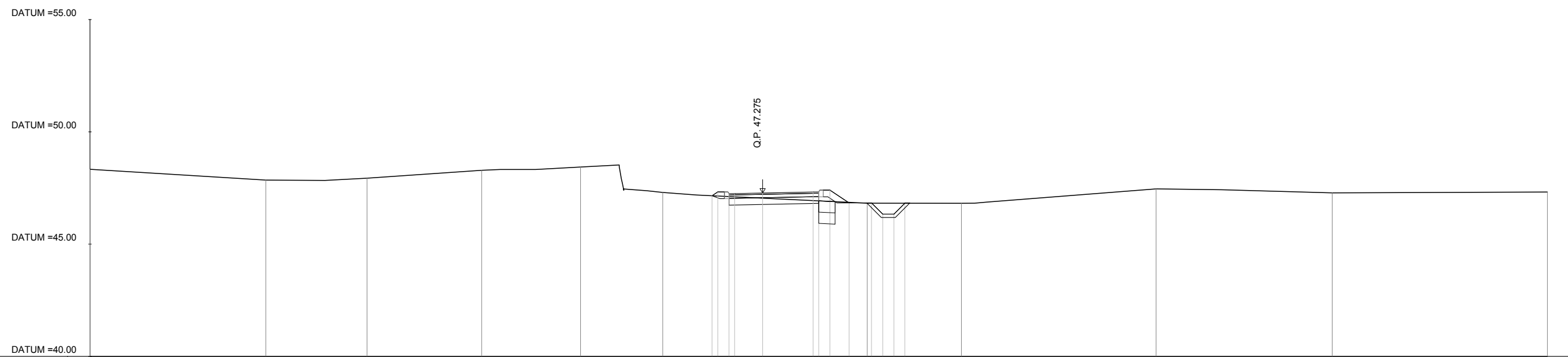
PROG 00+020.00  
SEZ. 2



QUOTE TERRENO	48.47	47.75	47.72	47.97	48.00	47.22	46.84	47.00	47.18	46.88
DIST. PROGRESSIVE TERRENO	-30.00	-18.03	-13.61	-9.44	-6.15	-1.19	5.17	12.58	15.75	32.71
QUOTE PROGETTO						47.89 47.28	47.19 47.27 46.86	46.86 46.36 46.36 46.78		
DIST. PROGRESSIVE PROGETTO						-2.08 -1.59 0.00	2.85 3.00 3.63	4.63 5.13 5.63 6.05		

AREA	
Scavo	1.05 mq
Rilevato	0.11 mq
Base:1.20 mq	
Usura:0.24 mq	
Binder:0.60 mq	
Inerbimento:0.43 mq	
Scotico:0.37 mq	
Bonifica:0.37 mq	
Scavo fosso	0.48 mq

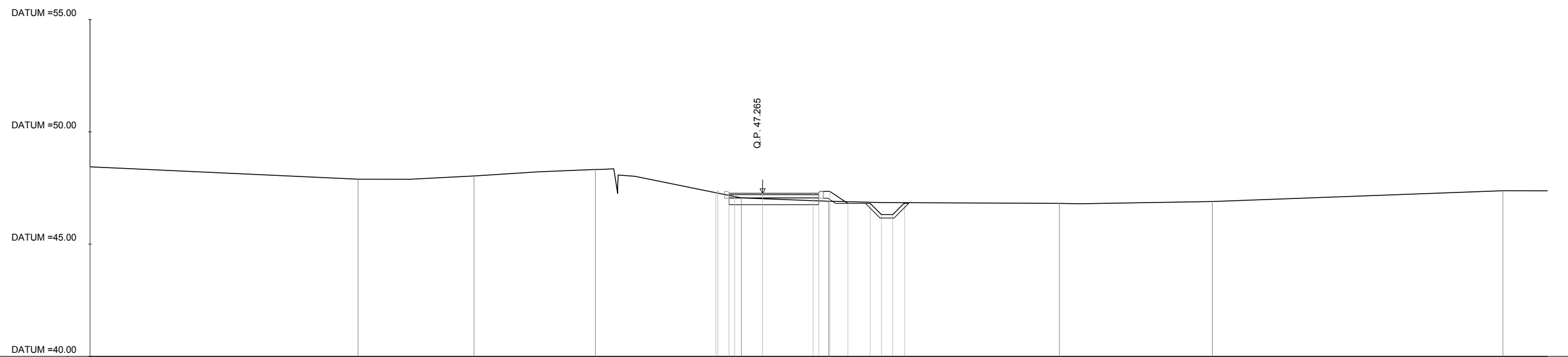
PROG 00+040.00  
SEZ. 3



QUOTE TERRENO	48.33	47.85	47.94	48.29	48.43	47.30		46.82	46.82	47.46	47.28	47.32
DIST. PROGRESSIVE TERRENO	-30.00	-22.16	-17.64	-12.53	-8.12	-4.46		4.67	8.86	17.55	25.40	35.00
QUOTE PROGETTO							47.15 47.32 47.24	47.27		47.32 47.40	46.84 46.84 46.34 46.34 46.82	
DIST. PROGRESSIVE PROGETTO							-2.66 -1.59 -1.29	0.00		2.85 3.00 3.85	4.85 5.35 5.85 6.34	

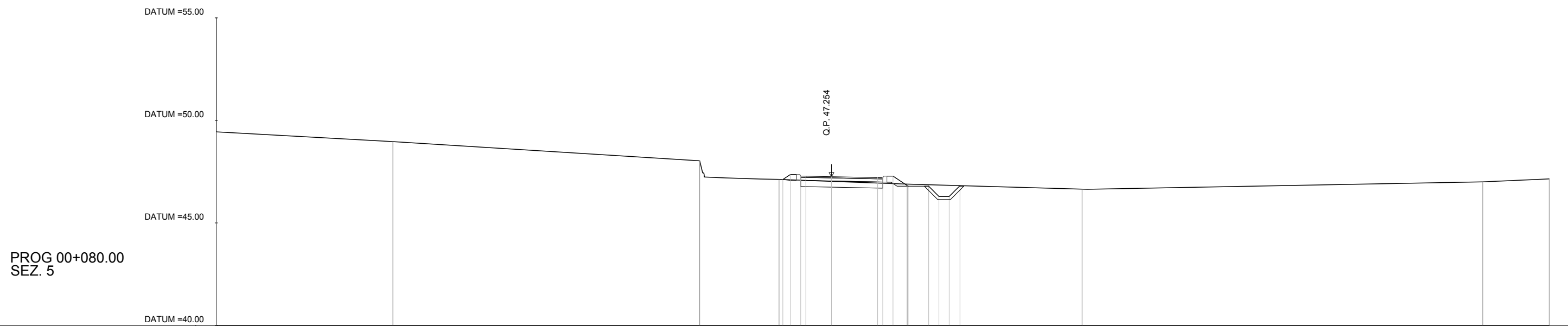
AREA	
Scavo	1.05 mq
Rilevato	0.00 mq
Base:1.20 mq	
Usura:0.24 mq	
Binder:0.60 mq	
Inerbimento:0.28 mq	
Scotico:0.00 mq	
Bonifica:0.00 mq	
Scavo fosso	0.56 mq

PROG 00+060.00  
SEZ. 4



QUOTE TERRENO	48.44	47.89	48.04	48.32	47.06	46.91	46.81	46.90	47.38
DIST. PROGRESSIVE TERRENO	-30.00	-18.04	-12.87	-7.46	-0.95	2.94	13.23	20.05	33.01
QUOTE PROGETTO					47.89 47.26 47.26	47.26 47.34 46.81	46.81 46.31 46.31 46.84		
DIST. PROGRESSIVE PROGETTO					-2.00 -1.50 0.00	2.50 3.00 3.80	4.80 5.30 5.80 6.33		

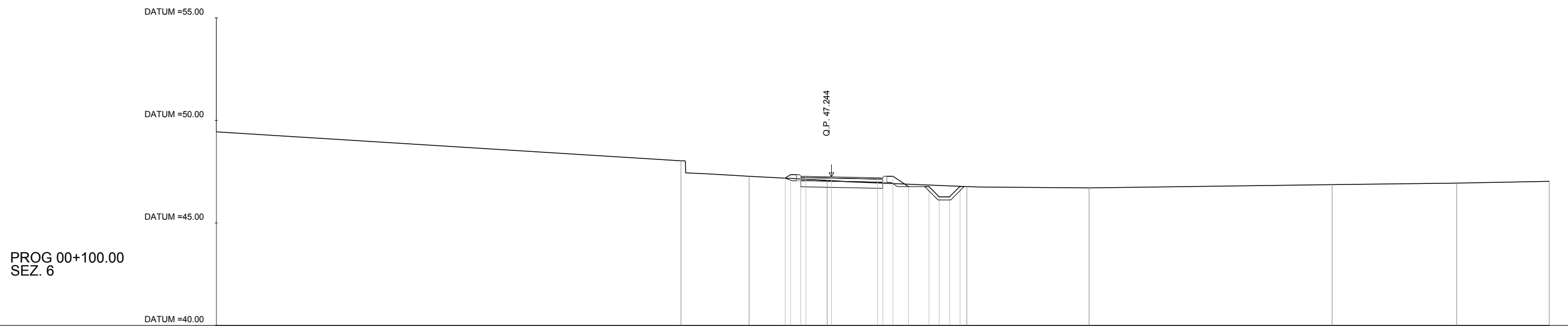
AREA	
Scavo	1.11 mq
Rilevato	0.00 mq
Base:1.20 mq	
Usura:0.24 mq	
Binder:0.60 mq	
Inerbimento:0.41 mq	
Scotico:0.00 mq	
Bonifica:0.00 mq	
Scavo fosso	0.57 mq



PROG 00+080.00  
SEZ. 5

QUOTE TERRENO	49.44	48.96	48.03	47.12	46.89	46.65	47.00	47.15
DIST. PROGRESSIVE TERRENO	-30.00	-21.39	-6.43	-2.56	3.69	12.22	31.76	35.00
QUOTE PROGETTO				47.12 47.36 47.28	47.25	47.21 47.28	46.79 46.79 46.29 46.29 46.82	
DIST. PROGRESSIVE PROGETTO				-2.37 -2.00 -1.59	0.00	2.55 3.00	3.74 4.74 5.24 5.74 6.27	

AREA	
Scavo	1.31 mq
Rilevato	0.00 mq
Base:1.20 mq	
Usura:0.24 mq	
Binder:0.60 mq	
Inerbimento:0.39 mq	
Scotico:0.00 mq	
Bonifica:0.00 mq	
Scavo fosso	0.57 mq

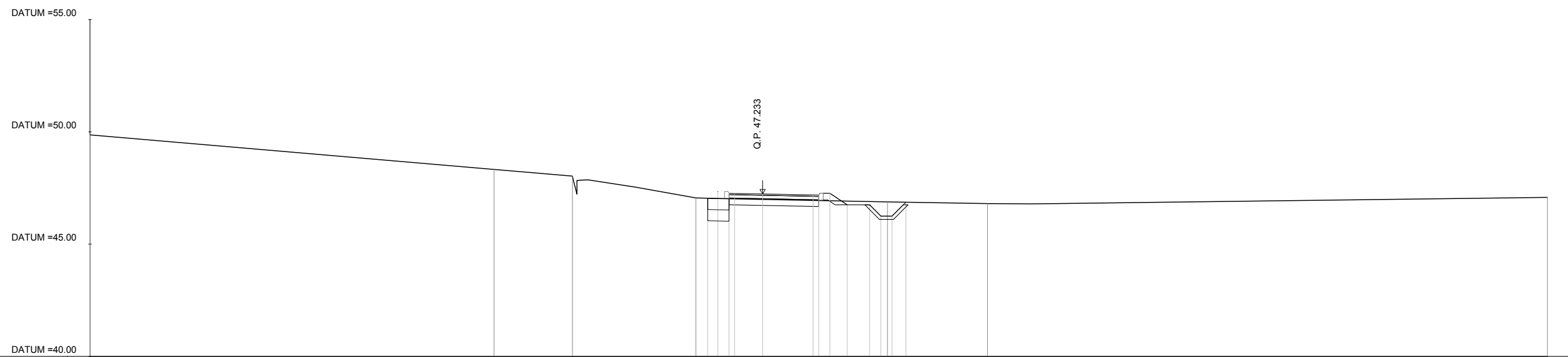


PROG 00+100.00  
SEZ. 6

QUOTE TERRENO	49.44	48.03	47.27	47.08	46.77	46.71	46.87	46.94	47.03
DIST. PROGRESSIVE TERRENO	-30.00	-7.34	-4.02	-0.21	6.60	12.56	24.41	30.49	35.00
QUOTE PROGETTO				47.18 47.35 47.27	47.24	47.19 47.27 46.77	46.77 46.27 46.27 46.79		
DIST. PROGRESSIVE PROGETTO				-2.66 -1.59	0.00	2.85 3.00 3.75	4.75 5.25 5.75 6.27		

AREA	
Scavo	1.19 mq
Rilevato	0.17 mq
Base:1.20 mq	
Usura:0.24 mq	
Binder:0.60 mq	
Inerbimento:0.27 mq	
Scotico:0.48 mq	
Bonifica:0.48 mq	
Scavo fosso	0.70 mq

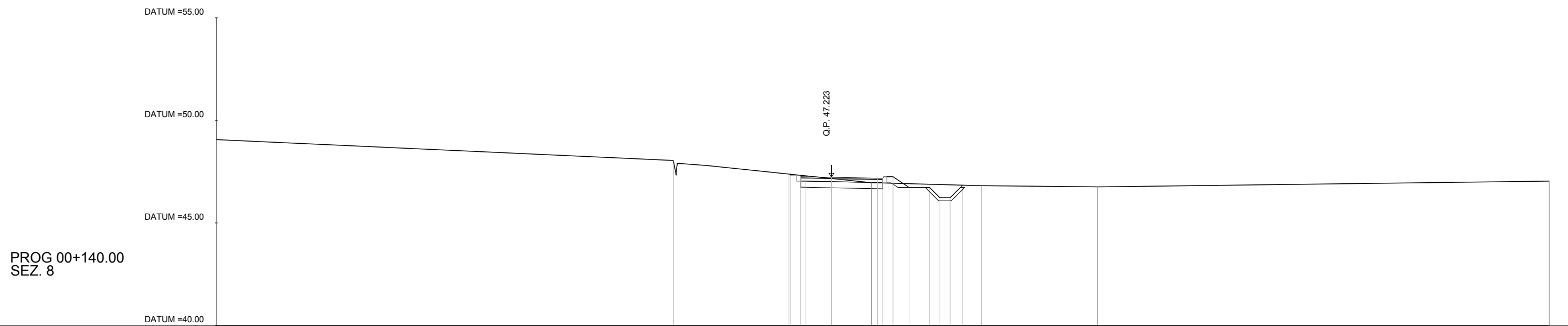
PROG 00+120.00  
SEZ. 7



QUOTE TERRENO	49.86				48.33	48.03		47.06			46.88		46.81			47.08		
DIST. PROGRESSIVE TERRENO	-30.00				-11.98	-8.48		-2.98			5.57		10.03			35.00		
QUOTE PROGETTO								47.04	47.34	47.28	47.23	47.18	47.26	46.75	46.75	46.25	46.25	46.87
DIST. PROGRESSIVE PROGETTO								-2.45	-2.00	-1.59	0.00	2.85	3.00	3.77	4.77	5.27	5.77	6.39



AREA	
Scavo	1.86 mq
Rilevato	0.00 mq
Base:1.20 mq	
Usura:0.24 mq	
Binder:0.60 mq	
Inerbimento:0.28 mq	
Scotico:0.00 mq	
Bonifica:0.00 mq	
Scavo fosso 0.71 mq	

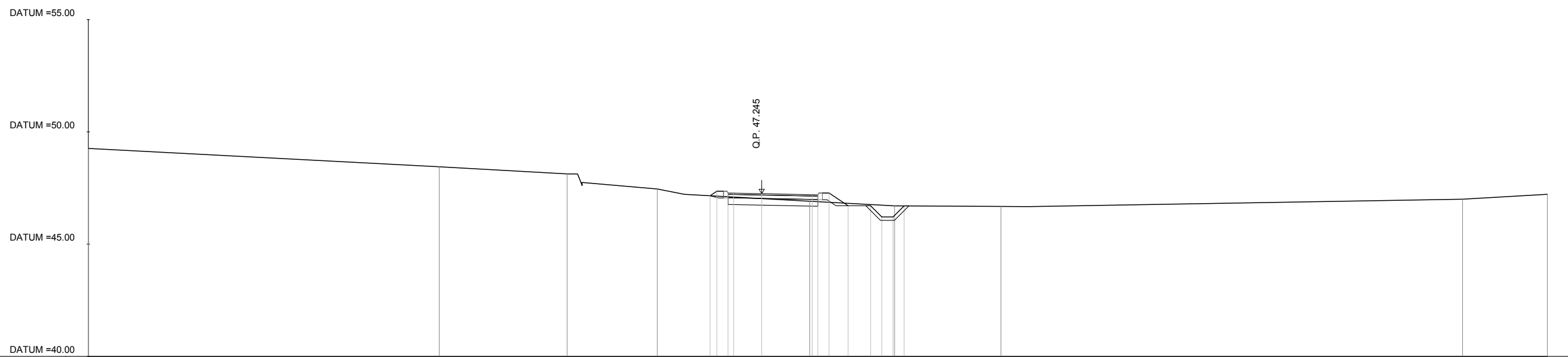


PROG 00+140.00  
SEZ. 8

QUOTE TERRENO	49.06	48.05	46.96	46.82	46.76	47.04
DIST. PROGRESSIVE TERRENO	-30.00	-7.72	1.96	7.30	12.97	35.00
QUOTE PROGETTO			47.99 47.25	47.18 47.25	46.73 46.73 46.23 46.23	46.84
DIST. PROGRESSIVE PROGETTO			-2.00 -1.50	0.00	2.85 3.00 3.78	4.78 5.28 5.78 6.40

AREA	
Scavo	1.14 mq
Rilevato	0.00 mq
Base:1.20 mq	
Usura:0.24 mq	
Binder:0.60 mq	
Inerbimento:0.43 mq	
Scotico:0.00 mq	
Bonifica:0.00 mq	
Scavo fosso	0.52 mq

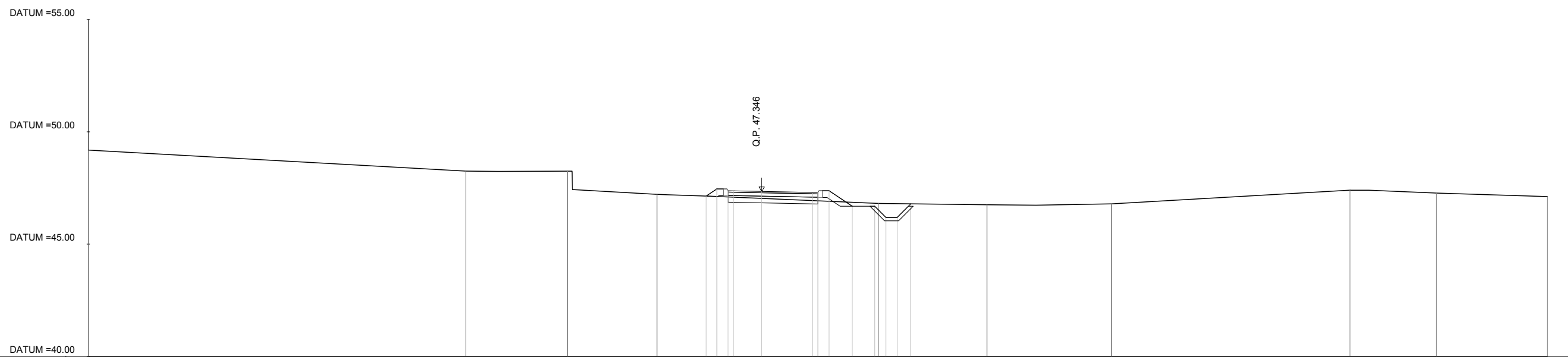
PROG 00+160.00  
SEZ. 9



QUOTE TERRENO	49.26	48.44	48.13	47.46	46.91	46.70	46.68	47.00	47.22
DIST. PROGRESSIVE TERRENO	-30.00	-14.36	-8.67	-4.65	2.14	5.92	10.65	31.22	35.00
QUOTE PROGETTO					47.15 47.35 47.27	47.24	47.19 47.27	46.71 46.71 46.21 46.21 46.70	
DIST. PROGRESSIVE PROGETTO					-2.80 -1.59	0.00	2.55 3.00	3.85 4.85 5.35 5.85 6.34	

AREA	
Scavo	0.88 mq
Rilevato	0.00 mq
Base:1.20 mq	
Usura:0.24 mq	
Binder:0.60 mq	
Inerbimento:0.54 mq	
Scotico:0.00 mq	
Bonifica:0.00 mq	
Scavo fosso	0.68 mq

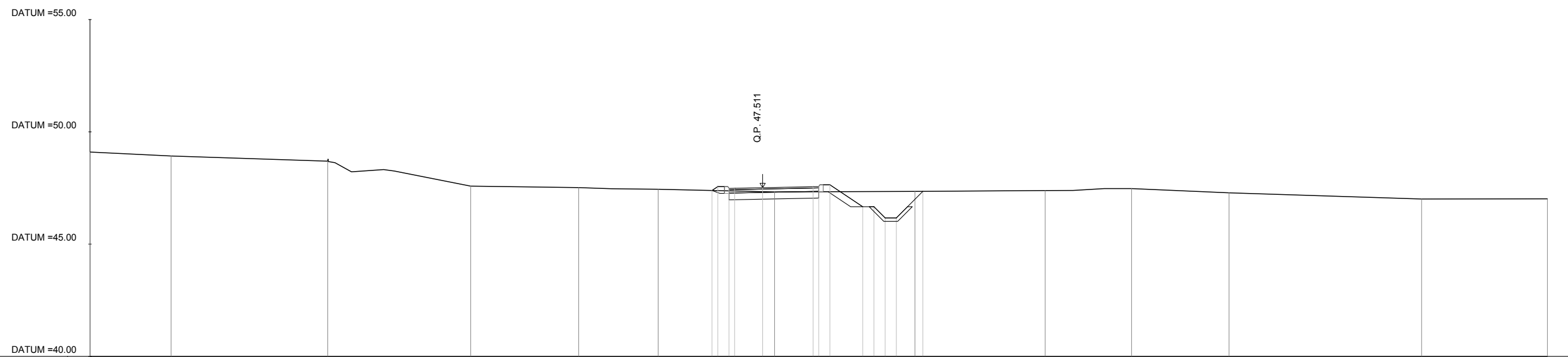
PROG 00+180.00  
SEZ. 10



QUOTE TERRENO	49.19	48.25	48.25	47.22	47.35	47.30	46.81	46.75	46.79	47.40	47.27	47.12
DIST. PROGRESSIVE TERRENO	-30.00	-13.18	-8.65	-4.67	0.00	2.55	5.21	10.04	15.58	26.21	30.05	35.00
QUOTE PROGETTO					47.14	47.46	47.38					
DIST. PROGRESSIVE PROGETTO					-2.48	-2.00	-1.59					

AREA	
Scavo	2.07 mq
Rilevato	0.00 mq
Base:1.20 mq	
Usura:0.24 mq	
Binder:0.60 mq	
Inerbimento:0.65 mq	
Scotico:0.00 mq	
Bonifica:0.00 mq	
Scavo fosso	1.75 mq

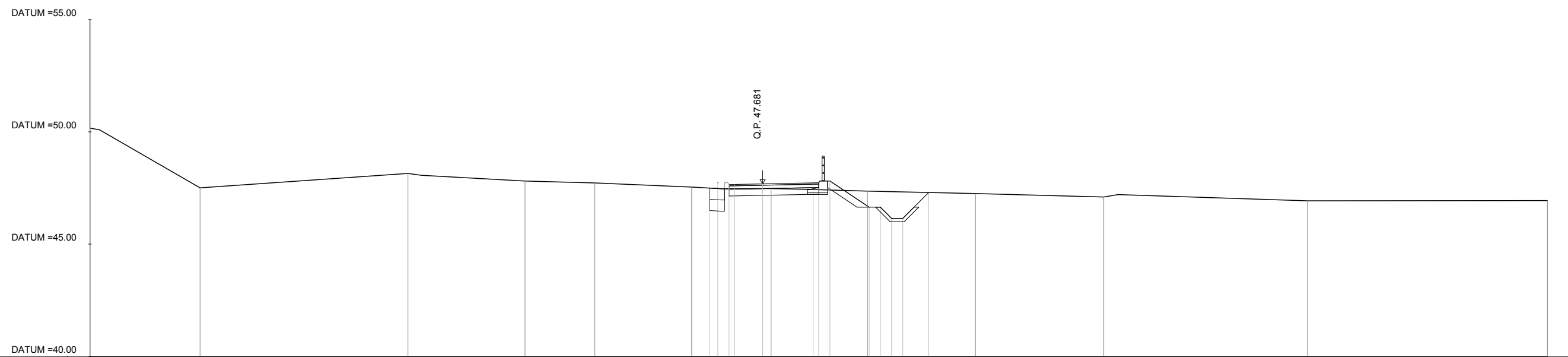
PROG 00+200.00  
SEZ. 11



QUOTE TERRENO	49.10	48.92	48.69	47.58	47.52	47.44	47.32	47.35	47.39	47.47	47.28	47.01	47.02
DIST. PROGRESSIVE TERRENO	-30.00	-26.38	-19.40	-13.02	-8.20	-4.66	0.53	6.79	12.60	16.45	20.80	29.39	35.00
QUOTE PROGETTO							47.38	47.56	46.67	46.17	47.35		
DIST. PROGRESSIVE PROGETTO							-2.66	2.85	4.46	4.96	7.15		

AREA	
Scavo	1.93 mq
Rilevato	0.12 mq
Base:1.20 mq	
Usura:0.24 mq	
Binder:0.60 mq	
Inerbimento:0.63 mq	
Scotico:0.33 mq	
Bonifica:0.33 mq	
Scavo fosso	1.75 mq

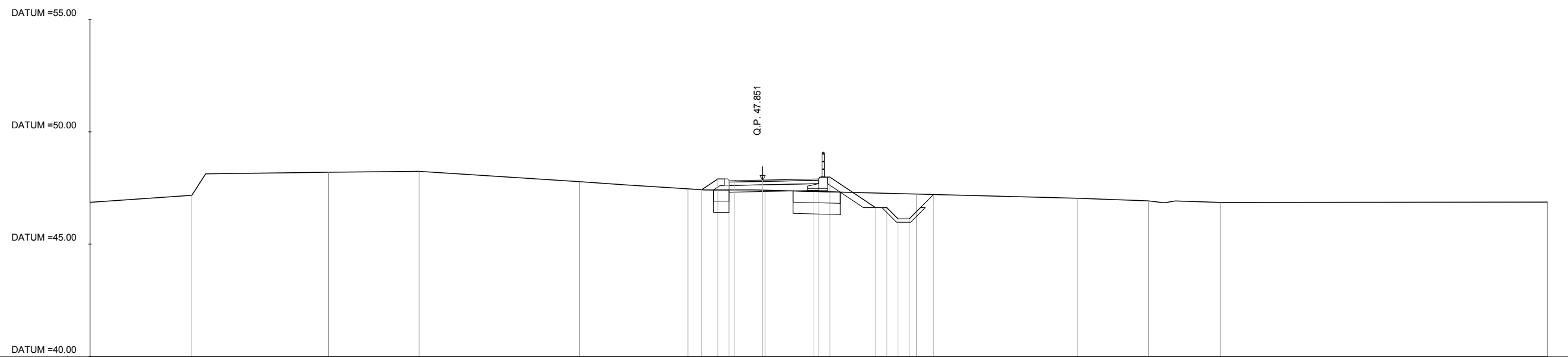
PROG 00+220.00  
SEZ. 12



QUOTE TERRENO	50.17	47.51	48.15	47.81	47.72	47.54	47.47	47.36	47.25	47.10	46.93	46.94
DIST. PROGRESSIVE TERRENO	-30.00	-25.09	-15.82	-10.60	-7.48	-3.17	0.38	4.67	9.49	15.21	24.29	35.00
QUOTE PROGETTO						47.49	47.73	47.81	46.64	46.64	46.14	47.30
DIST. PROGRESSIVE PROGETTO						-2.00	2.35	3.00	4.75	5.25	6.25	7.40

AREA	
Scavo	0.87 mq
Rilevato	0.37 mq
Base:1.20 mq	
Usura:0.24 mq	
Binder:0.60 mq	
Inerbimento:0.99 mq	
Scotico:1.40 mq	
Bonifica:1.40 mq	
Scavo fosso 1.61 mq	

PROG 00+240.00  
SEZ. 13

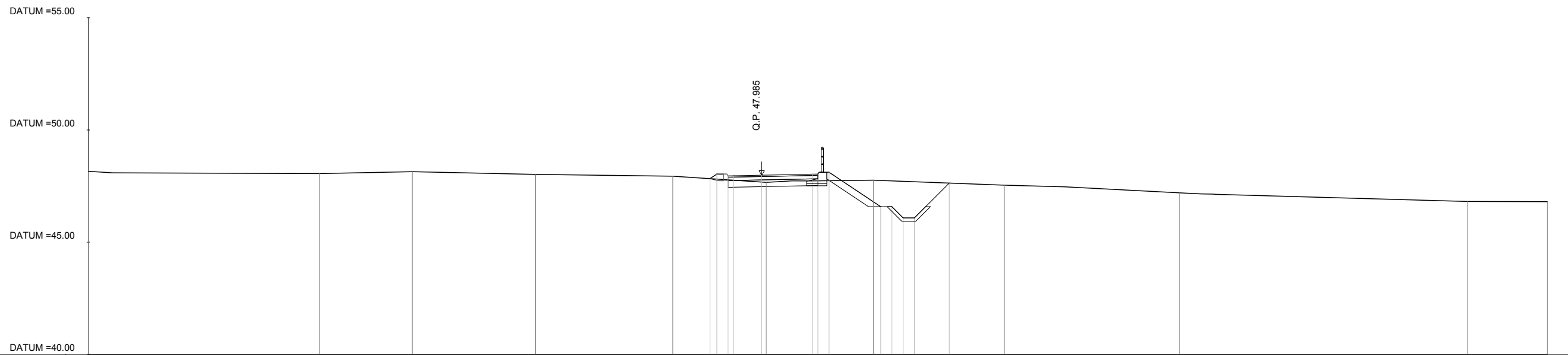


QUOTE TERRENO	46.86	47.17	48.20	48.24	47.78	47.46	47.40	47.23	47.04	46.93	46.86	46.87				
DIST. PROGRESSIVE TERRENO	-30.00	-25.46	-19.37	-15.32	-8.17	-3.33	0.10	6.86	14.03	17.20	20.41	35.00				
QUOTE PROGETTO						47.42	47.90	47.83	47.85	47.90	47.98	46.62	46.62	46.12	46.12	47.21
DIST.PROGRESSIVE PROGETTO						-2.72	-2.00	-1.59	0.00	2.85	3.00	5.04	5.54	6.04	6.54	7.62



AREA	
Scavo	2.63 mq
Rilevato	0.00 mq
Base:1.20 mq	
Usura:0.24 mq	
Binder:0.60 mq	
Inerbimento:0.96 mq	
Scotico:0.00 mq	
Bonifica:0.00 mq	
Scavo fosso	2.75 mq

PROG 00+280.00  
SEZ. 15

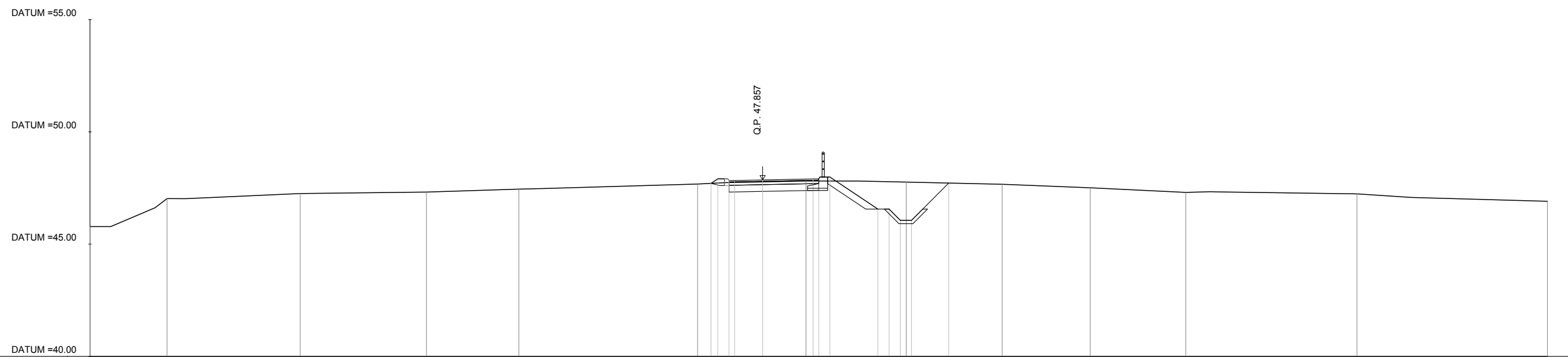


QUOTE TERRENO	48.15		48.06	48.14	48.02	47.94	47.67	47.76	47.54	47.20	46.81	46.81
DIST. PROGRESSIVE TERRENO	-30.00	-19.71	-15.57	-10.08	-3.96	0.20	4.98	10.81	18.60	31.44	35.00	
QUOTE PROGETTO						47.98	48.03	46.58	47.63			
DIST. PROGRESSIVE PROGETTO						0.00	2.85	5.30	8.35			



AREA	
Scavo	3.65 mq
Rilevato	0.00 mq
Base:1.20 mq	
Usura:0.24 mq	
Binder:0.60 mq	
Inerbimento:0.90 mq	
Scotico:0.00 mq	
Bonifica:0.00 mq	
Scavo fosso	2.99 mq

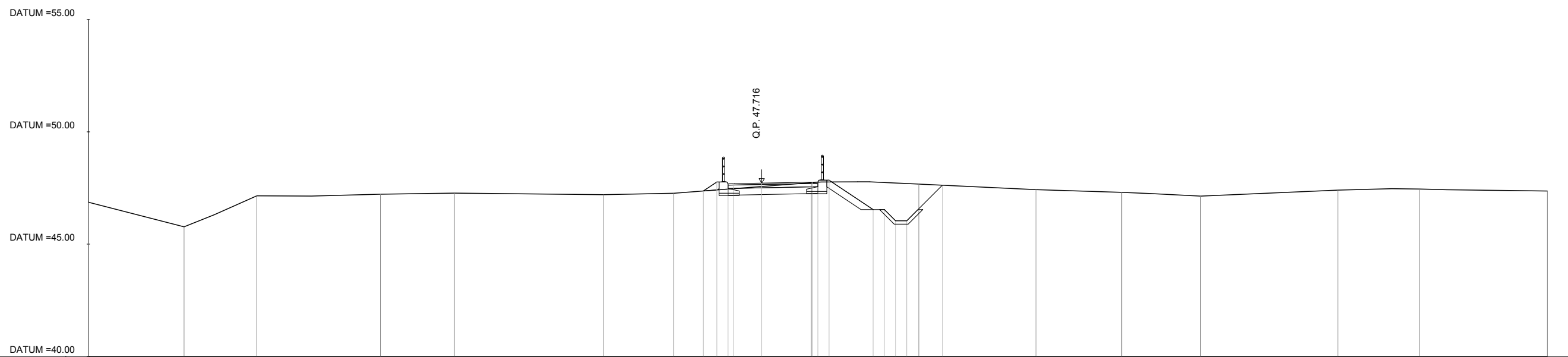
PROG 00+300.00  
SEZ. 16



QUOTE TERRENO	45.78	47.03	47.25	47.32	47.45	47.68	47.81	47.76	47.67	47.51	47.30	47.24	46.91
DIST. PROGRESSIVE TERRENO	-30.00	-26.56	-20.62	-14.99	-10.87	-2.90	1.93	6.40	10.68	14.61	18.87	26.50	35.00
QUOTE PROGETTO						47.71	47.91	46.56					
DIST. PROGRESSIVE PROGETTO						-2.80	2.85	5.14					

AREA	
Scavo	3.41 mq
Rilevato	0.00 mq
Base:1.20 mq	
Usura:0.24 mq	
Binder:0.60 mq	
Inerbimento:0.90 mq	
Scotico:0.00 mq	
Bonifica:0.00 mq	
Scavo fosso 2.87 mq	

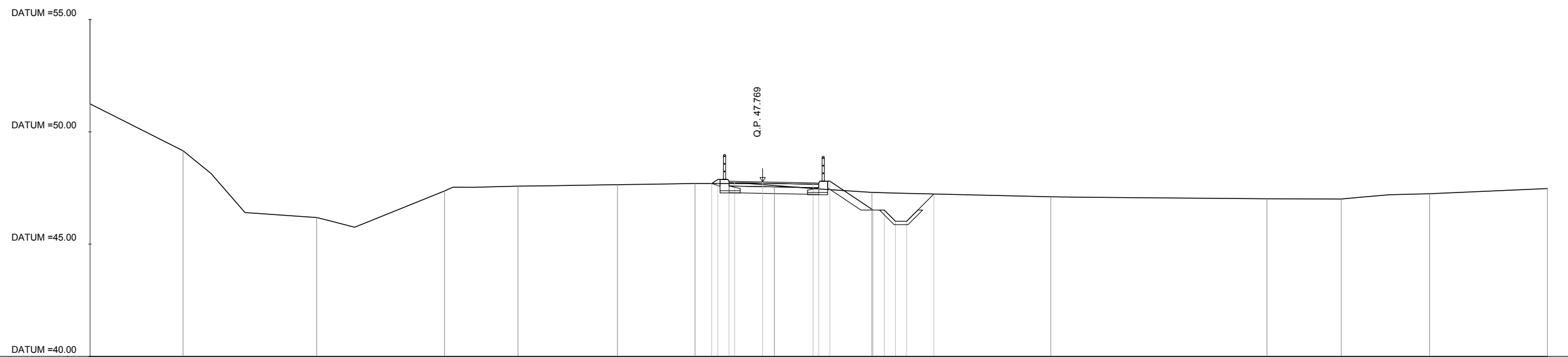
PROG 00+320.00  
SEZ. 17



QUOTE TERRENO	46.87	45.77	47.15	47.22	47.27	47.20	47.26	47.74	47.67	47.43	47.31	47.14	47.40	47.45	47.36		
DIST. PROGRESSIVE TERRENO	-30.00	-25.73	-22.49	-16.99	-13.69	-7.06	-3.92	2.21	7.00	12.22	16.04	19.55	25.67	29.30	35.00		
QUOTE PROGETTO								47.37	47.77	47.69	47.72	47.76	47.85	46.54	46.54	46.04	47.62
DIST.PROGRESSIVE PROGETTO								-2.60	-2.00	-1.29	0.00	2.55	3.00	4.96	5.16	5.96	8.05

AREA	
Scavo	2.47 mq
Rilevato	0.00 mq
Base:1.20 mq	
Usura:0.24 mq	
Binder:0.60 mq	
Inerbimento:0.81 mq	
Scotico:0.00 mq	
Bonifica:0.00 mq	
Scavo fosso	1.88 mq

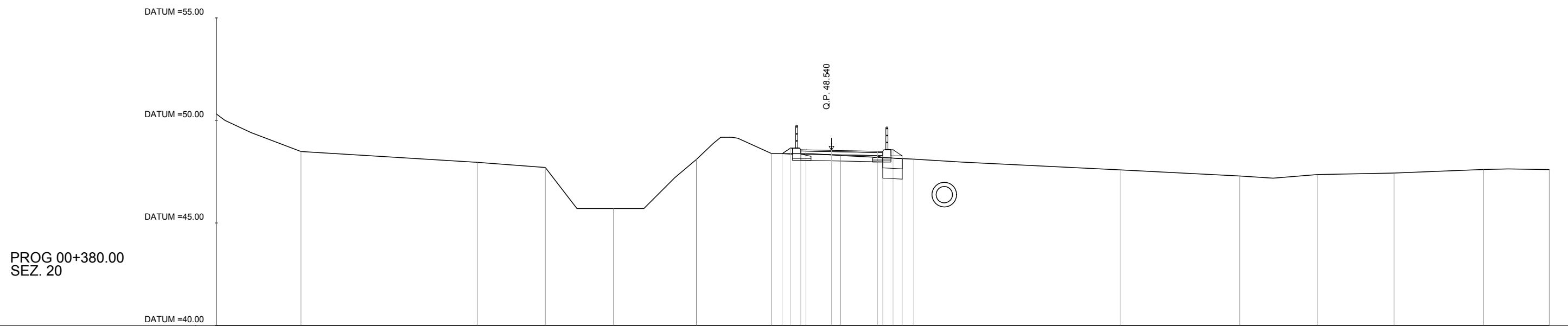
PROG 00+340.00  
SEZ. 18



QUOTE TERRENO	51.25	49.16	46.18	47.37	47.58	47.65	47.70	47.61	47.30	47.11	47.02	47.01	47.24	47.47
DIST. PROGRESSIVE TERRENO	-30.00	-25.85	-19.89	-14.19	-10.91	-6.48	-3.02	0.52	4.87	12.85	22.49	25.81	29.74	35.00
QUOTE PROGETTO							47.70	47.77	47.72	46.52				47.23
DIST.PROGRESSIVE PROGETTO							-2.60	0.00	2.85	4.92				7.64



AREA	
Scavo	5.19 mq
Rilevato	0.10 mq
Base:1.20 mq	
Usura:0.24 mq	
Binder:0.60 mq	
Inerbimento:0.31 mq	
Scotico:0.48 mq	
Bonifica:0.48 mq	
Scavo fosso	2.13 mq



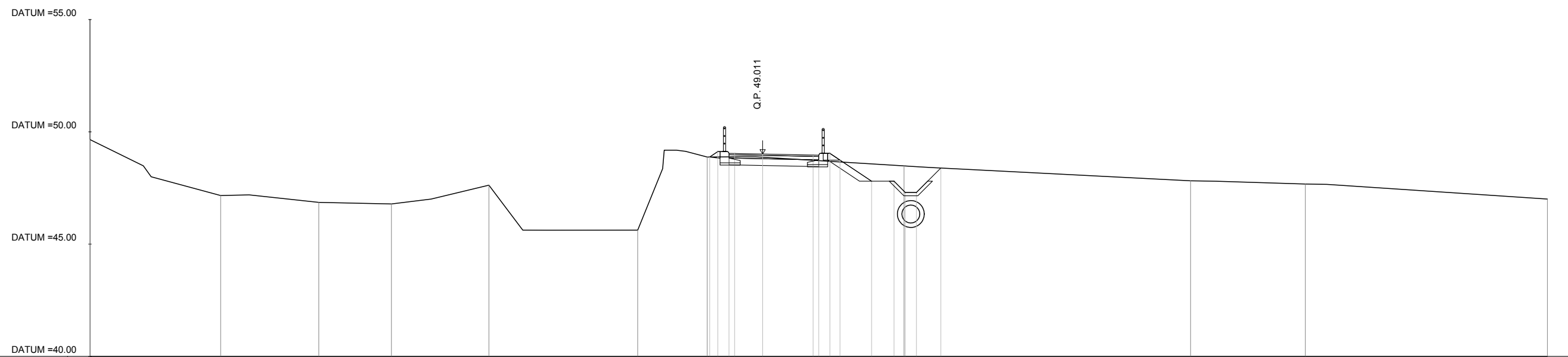
PROG 00+380.00  
SEZ. 20

QUOTE TERRENO	50.32	48.48		47.96	47.70	45.70	48.10	48.38	48.29	48.11		47.59	47.29	47.36	47.43	47.61	47.60
DIST. PROGRESSIVE TERRENO	-30.00	-25.87		-17.28	-13.96	-10.63	-6.59	-2.91	0.44	4.02		14.07	19.91	23.69	27.43	31.79	35.00
QUOTE PROGETTO								48.38 48.65 48.56	48.54	48.49 48.57 48.27							
DIST. PROGRESSIVE PROGETTO								-2.41 -2.00 -1.29	0.00	2.86 3.00 3.45							



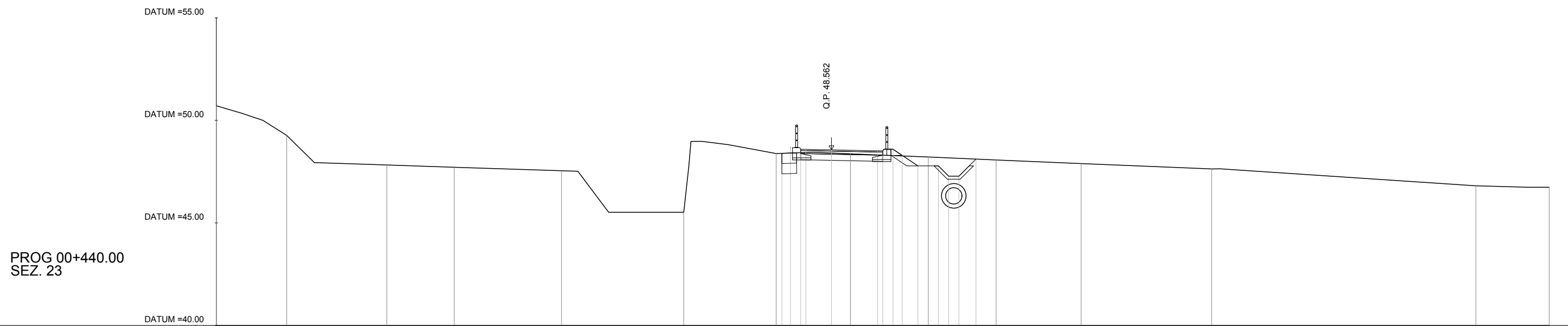
AREA	
Scavo	7.41 mq
Rilevato	0.00 mq
Base:1.20 mq	
Usura:0.24 mq	
Binder:0.60 mq	
Inerbimento:0.96 mq	
Scotico:0.00 mq	
Bonifica:0.00 mq	
Scavo fosso 1.68 mq	

PROG 00+420.00  
SEZ. 22



QUOTE TERRENO	49.65	47.16	46.86	46.79	47.62	45.62	48.88	48.48	47.82	47.68	47.01
DIST. PROGRESSIVE TERRENO	-30.00	-24.17	-19.79	-16.56	-12.21	-5.57	-2.47	6.31	19.08	24.20	35.00
QUOTE PROGETTO							48.88 48.12 48.04	49.01	48.96 49.04 48.74	47.80 47.80 47.30 47.30	48.39
DIST. PROGRESSIVE PROGETTO							-2.36 -2.00 -1.29	0.00	2.55 3.00 3.45	4.86 5.86 6.36 6.86	7.95

AREA	
Scavo	6.30 mq
Rilevato	0.13 mq
Base:1.20 mq	
Usura:0.24 mq	
Binder:0.60 mq	
Inerbimento:0.59 mq	
Scotico:0.36 mq	
Bonifica:0.36 mq	
Scavo fosso	1.12 mq

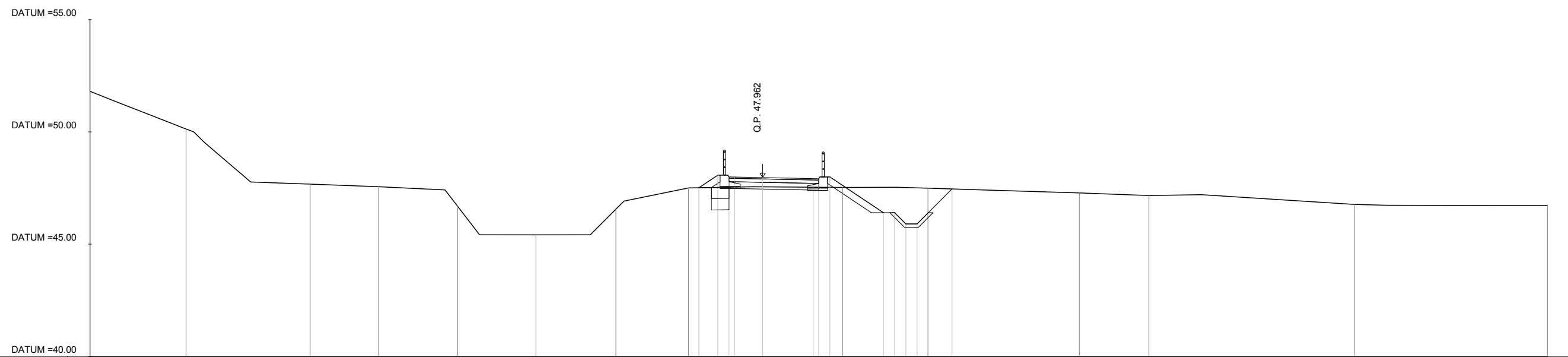


QUOTE TERRENO	50.71	49.27	47.83	47.71	47.54	45.52	48.38	48.37	48.21	48.07	47.89	47.63	46.81	46.74
DIST. PROGRESSIVE TERRENO	-30.00	-26.57	-21.68	-18.40	-13.16	-7.20	-2.70	0.92	4.72	8.03	12.17	18.54	31.43	35.00
QUOTE PROGETTO							48.39 48.67 48.59	48.56	48.57 48.59 48.29	47.78	47.78 47.28 47.28	48.11		
DIST. PROGRESSIVE PROGETTO							-2.42 -2.00 -1.29	0.00	2.85 3.00 3.45	4.21	5.21 5.71 6.21	7.05		



AREA	
Scavo	1.96 mq
Rilevato	0.14 mq
Base:1.20 mq	
Usura:0.24 mq	
Binder:0.60 mq	
Inerbimento:1.15 mq	
Scotico:0.39 mq	
Bonifica:0.39 mq	
Scavo fosso	2.74 mq

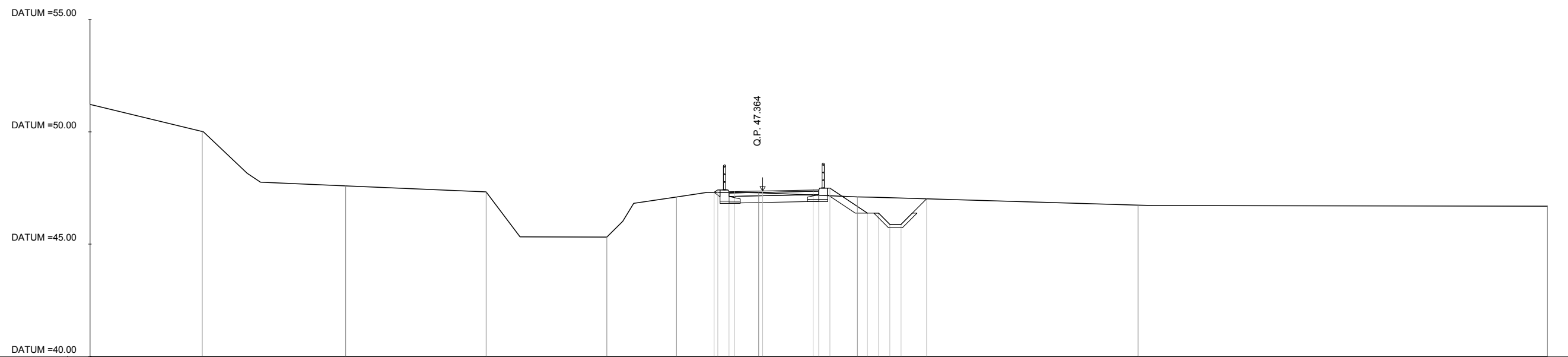
PROG 00+460.00  
SEZ. 24



QUOTE TERRENO	51.80	50.12	47.67	47.56	46.68	45.41	46.55	47.50	47.51	47.52	47.49	47.28	47.16	46.77	46.72
DIST. PROGRESSIVE TERRENO	-30.00	-25.71	-20.18	-17.14	-13.60	-10.11	-6.55	-3.30		3.57	7.37	14.12	17.23	26.39	35.00
QUOTE PROGETTO									47.51	47.97	47.99	46.40	46.40	45.90	47.46
DIST. PROGRESSIVE PROGETTO									-2.84	2.85	3.00	5.39	6.39	6.89	8.44

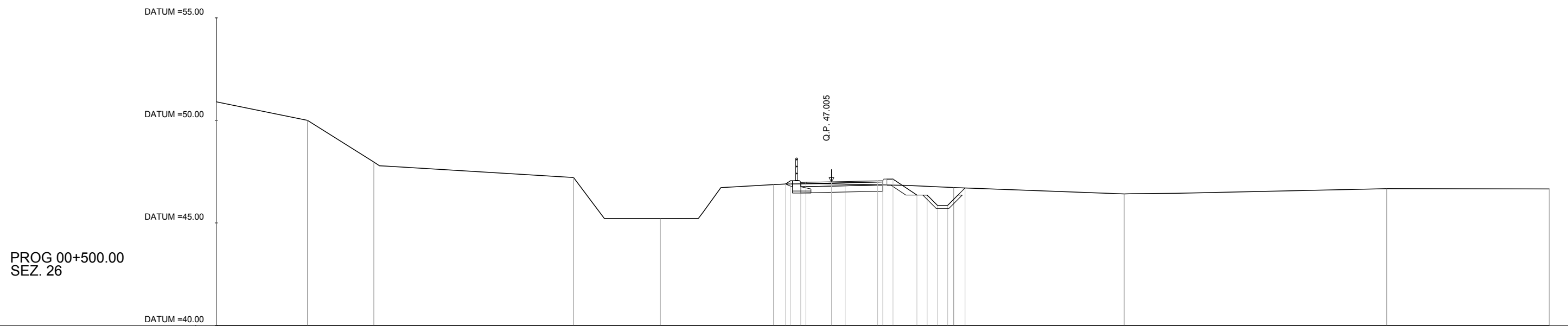
AREA	
Scavo	2.47 mq
Rilevato	0.00 mq
Base:1.20 mq	
Usura:0.24 mq	
Binder:0.60 mq	
Inerbimento:0.70 mq	
Scotico:0.00 mq	
Bonifica:0.00 mq	
Scavo fosso 1.73 mq	

PROG 00+480.00  
SEZ. 25



QUOTE TERRENO	51.22	50.01	47.59	47.33	45.31	47.10	47.29	47.10	46.74	46.69
DIST. PROGRESSIVE TERRENO	-30.00	-24.99	-18.60	-12.33	-6.95	-3.84	-0.18	4.23	16.74	35.00
QUOTE PROGETTO							47.36	47.41	46.38	47.02
DIST.PROGRESSIVE PROGETTO							0.00	2.85	4.67	7.31

AREA	
Scavo	2.05 mq
Rilevato	0.00 mq
Base:1.20 mq	
Usura:0.24 mq	
Binder:0.60 mq	
Inerbimento:0.53 mq	
Scotico:0.00 mq	
Bonifica:0.00 mq	
Scavo fosso	1.15 mq

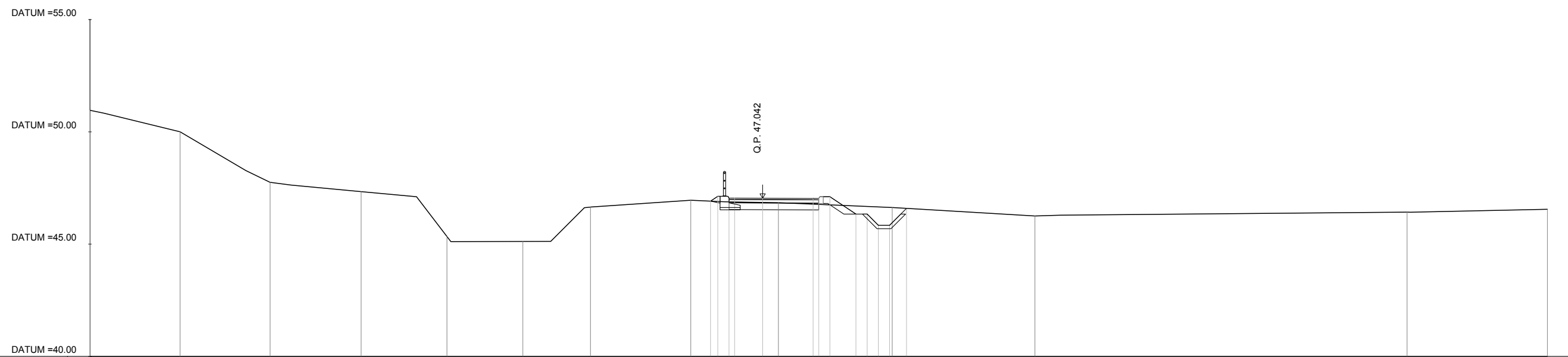


PROG 00+500.00  
SEZ. 26

QUOTE TERRENO	50.90	50.00	47.97		47.21	45.22	46.87	46.89		46.72		46.41		46.67	46.66
DIST. PROGRESSIVE TERRENO	-30.00	-25.56	-22.32		-12.58	-8.35	-2.82	0.66		5.96		14.27		27.08	35.00
QUOTE PROGETTO							46.98	47.01	47.06	46.36	45.86	46.70			
DIST. PROGRESSIVE PROGETTO							-2.86	0.00	2.85	4.17	5.17	6.51			

AREA	
Scavo	1.59 mq
Rilevato	0.00 mq
Base:1.20 mq	
Usura:0.24 mq	
Binder:0.60 mq	
Inerbimento:0.55 mq	
Scotico:0.00 mq	
Bonifica:0.00 mq	
Scavo fosso	1.00 mq

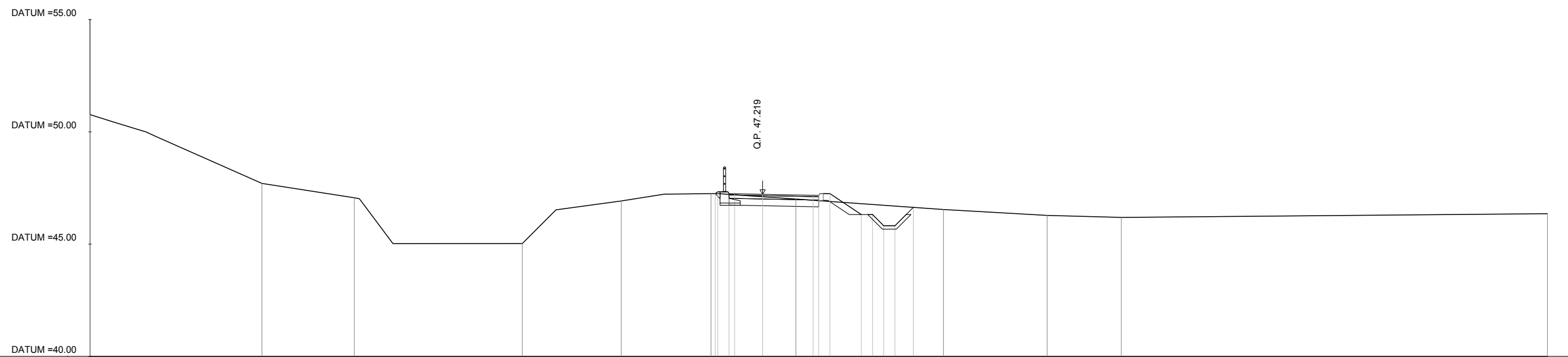
PROG 00+520.00  
SEZ. 27



QUOTE TERRENO	50.96	50.00	47.75	47.34	45.34	45.12	46.65	46.95	46.85	46.63	46.25	46.42	46.55
DIST. PROGRESSIVE TERRENO	-30.00	-25.98	-21.97	-17.91	-14.08	-10.70	-7.68	-3.21	0.70	5.78	12.14	28.74	35.00
QUOTE PROGETTO								46.91	47.03	46.34	46.34	45.84	46.59
DIST.PROGRESSIVE PROGETTO								-2.32	2.35	4.16	4.66	5.16	6.42
								47.13	47.11	46.34	46.34	45.84	46.59
								47.05	47.03	46.34	46.34	45.84	46.59
								-1.29	3.00	5.16	5.66	6.42	
								0.00	47.04	46.34	46.34	45.84	46.59

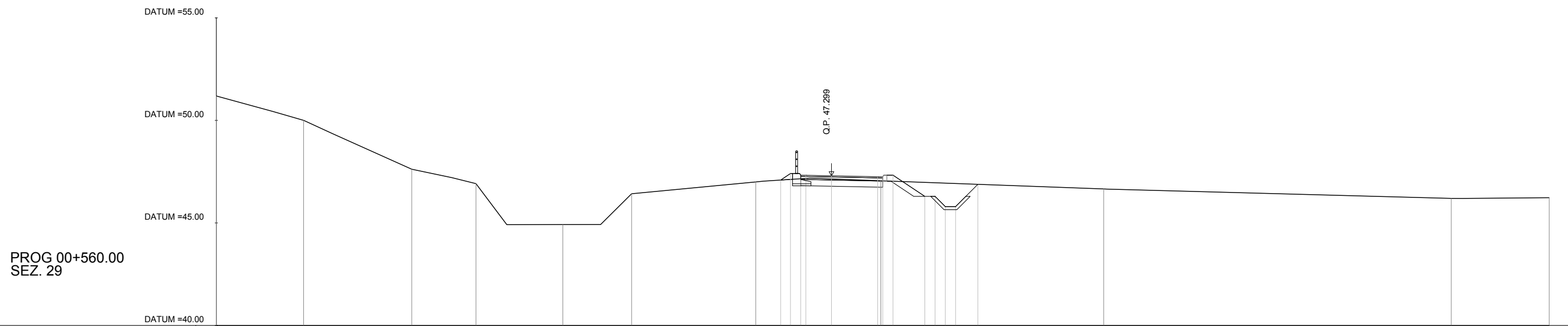
AREA	
Scavo	2.11 mq
Rilevato	0.00 mq
Base:1.20 mq	
Usura:0.24 mq	
Binder:0.60 mq	
Inerbimento:0.60 mq	
Scotico:0.00 mq	
Bonifica:0.00 mq	
Scavo fosso	1.15 mq

PROG 00+540.00  
SEZ. 28



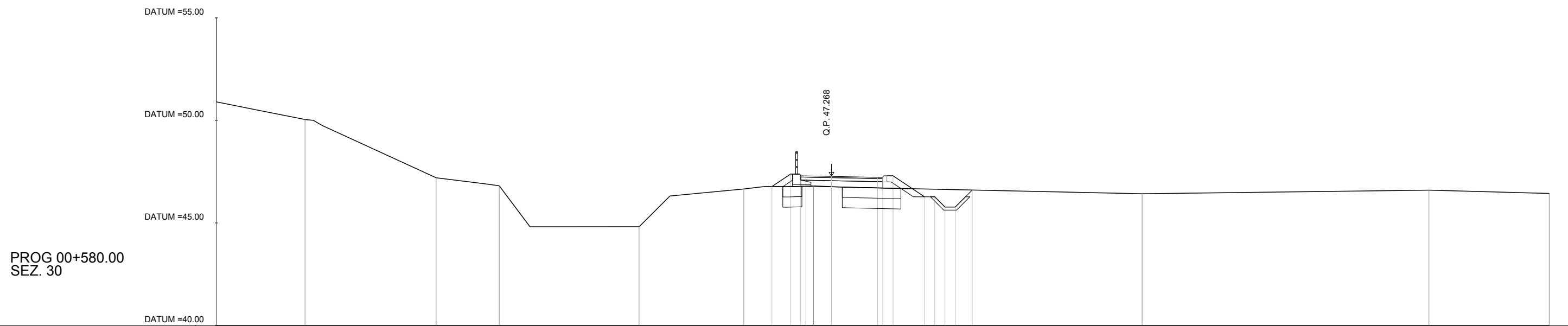
QUOTE TERRENO	50.77	47.70	47.06	45.02	46.92	47.25	47.01	46.54	46.28	46.19	46.35
DIST. PROGRESSIVE TERRENO	-30.00	-22.33	-18.21	-10.72	-6.31	-2.30	1.48	8.06	12.69	16.00	35.00
QUOTE PROGETTO						47.85	47.17	46.32	46.32	45.82	46.64
DIST. PROGRESSIVE PROGETTO						-2.06	2.86	4.40	4.90	5.90	6.72

AREA	
Scavo	2.16 mq
Rilevato	0.00 mq
Base:1.20 mq	
Usura:0.24 mq	
Binder:0.60 mq	
Inerbimento:0.71 mq	
Scotico:0.00 mq	
Bonifica:0.00 mq	
Scavo fosso	1.63 mq



QUOTE TERRENO	51.19	50.00	47.62	46.92	44.92	46.42	47.00	47.06	46.66	46.20	46.23
DIST. PROGRESSIVE TERRENO	-30.00	-25.74	-20.47	-17.34	-13.10	-9.75	-3.69	2.41	13.28	30.22	35.00
QUOTE PROGETTO							47.09 47.41 47.32	47.30	47.25 47.33	46.29 46.29 45.79 45.79	46.88
DIST. PROGRESSIVE PROGETTO							-2.48 -2.00 -1.59	0.00	2.85 3.00	4.55 5.05 5.55 6.05	7.14

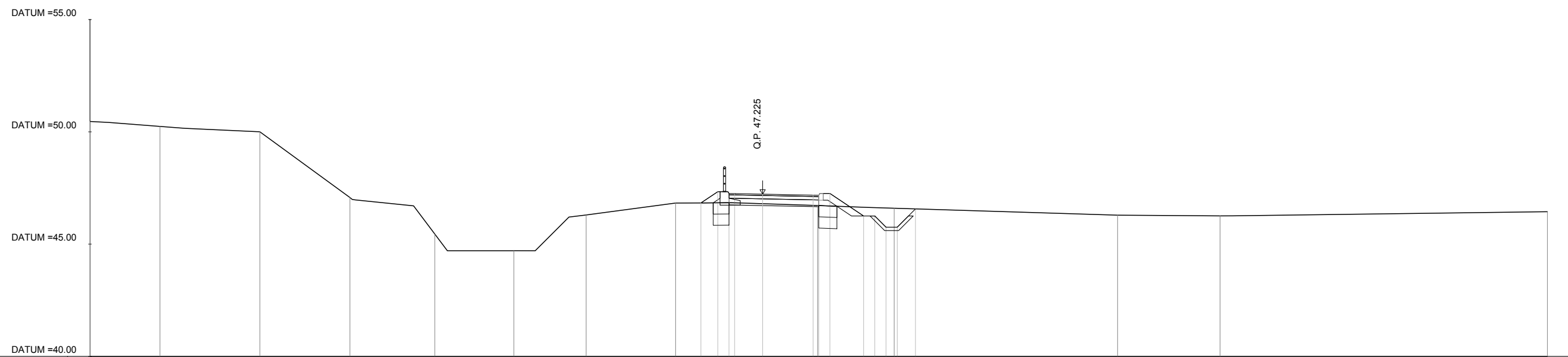
AREA	
Scavo	0.33 mq
Rilevato	0.40 mq
Base:1.20 mq	
Usura:0.24 mq	
Binder:0.60 mq	
Inerbimento:0.87 mq	
Scotico:1.90 mq	
Bonifica:1.90 mq	
Scavo fosso	1.09 mq



QUOTE TERRENO	50.91	50.04	47.20	46.81	44.81	46.65	46.80	46.42	46.60	46.44
DIST. PROGRESSIVE TERRENO	-30.00	-25.67	-19.28	-16.20	-9.38	-4.28	-0.87	15.15	29.14	35.00
QUOTE PROGETTO							46.78	47.22	46.27	46.60
DIST. PROGRESSIVE PROGETTO							-2.90	2.85	4.54	6.87

AREA	
Scavo	0.66 mq
Rilevato	0.26 mq
Base:1.20 mq	
Usura:0.24 mq	
Binder:0.60 mq	
Inerbimento:0.80 mq	
Scotico:0.76 mq	
Bonifica:0.76 mq	
Scavo fosso	1.07 mq

PROG 00+600.00  
SEZ. 31

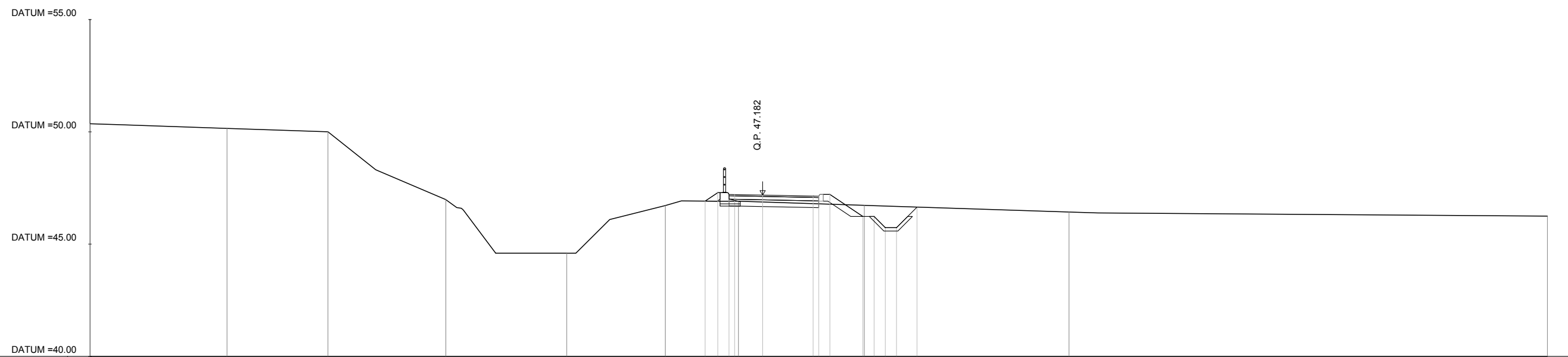


QUOTE TERRENO	50.46	50.24	50.00	47.08	45.45	44.70	46.30	46.83	46.72	46.60	46.29	46.26	46.44
DIST. PROGRESSIVE TERRENO	-30.00	-26.88	-22.42	-18.41	-14.62	-11.10	-7.87	-3.88	2.45	5.86	15.83	20.40	35.00
QUOTE PROGETTO								46.83	47.18	46.25			
DIST.PROGRESSIVE PROGETTO								-2.75	2.85	4.50			



AREA	
Scavo	1.27 mq
Rilevato	0.00 mq
Base:1.20 mq	
Usura:0.24 mq	
Binder:0.60 mq	
Inerbimento:0.73 mq	
Scotico:0.00 mq	
Bonifica:0.00 mq	
Scavo fosso	1.27 mq

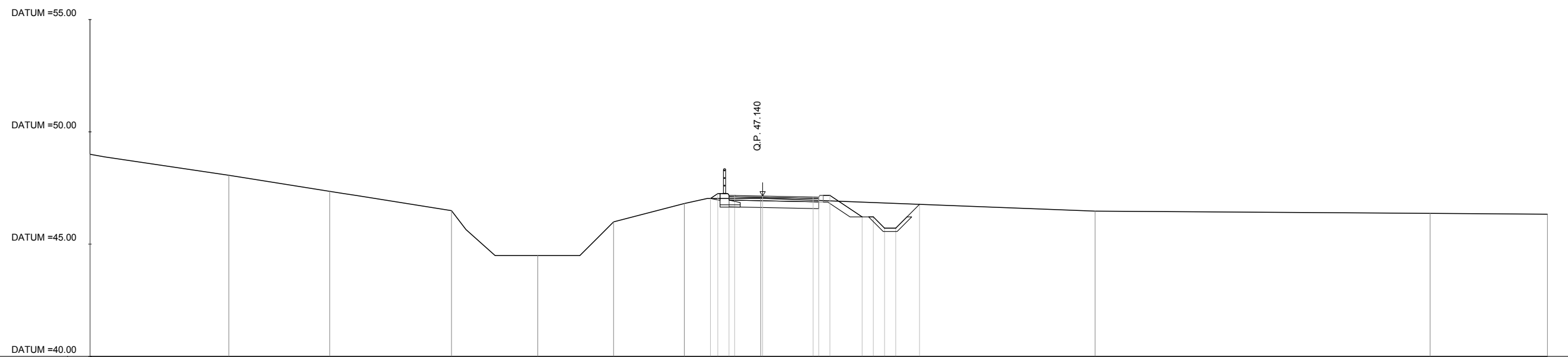
PROG 00+620.00  
SEZ. 32



QUOTE TERRENO	50.36	50.15	50.00	46.98	44.59	46.72	46.91	46.73	46.43	46.25
DIST. PROGRESSIVE TERRENO	-30.00	-23.89	-19.39	-14.13	-8.74	-4.34	-1.08	4.53	13.66	35.00
QUOTE PROGETTO							46.92 47.29 47.21	47.18 47.14 47.21	46.23 46.23 45.73 45.73	46.65
DIST. PROGRESSIVE PROGETTO							-2.57 -2.00 -1.59	0.00	2.66 3.00	4.47 4.97 5.47 5.97 6.89


AREA	
Scavo	2.36 mq
Rilevato	0.00 mq
Base:1.20 mq	
Usura:0.24 mq	
Binder:0.60 mq	
Inerbimento:0.65 mq	
Scotico:0.00 mq	
Bonifica:0.00 mq	
Scavo fosso	1.58 mq

PROG 00+640.00  
SEZ. 33



QUOTE TERRENO	49.00	48.06	47.35	46.49	44.49	45.99	46.81	47.03	46.47	46.37	46.33
DIST. PROGRESSIVE TERRENO	-30.00	-23.80	-19.31	-13.88	-10.03	-6.65	-3.49	-0.09	14.83	29.77	35.00
QUOTE PROGETTO							47.03	47.14	47.09	46.21	45.71
DIST. PROGRESSIVE PROGETTO							-2.83	0.00	2.85	4.44	5.94

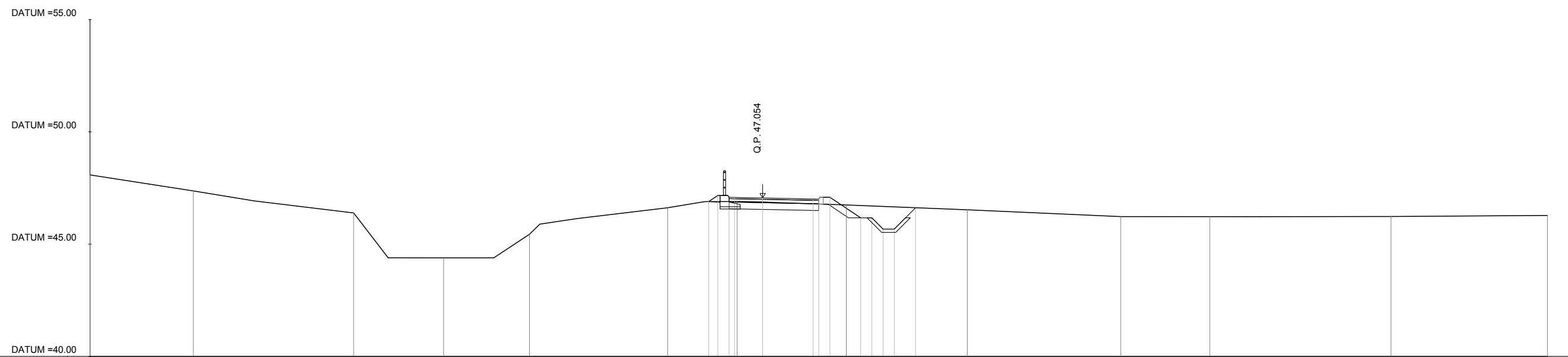
AREA	
Scavo	2.47 mq
Rilevato	0.00 mq
Base:1.20 mq	
Usura:0.24 mq	
Binder:0.60 mq	
Inerbimento:0.64 mq	
Scotico:0.00 mq	
Bonifica:0.00 mq	
Scavo fosso	1.56 mq



QUOTE TERRENO	48.29	47.14	46.43	44.41	46.54	47.00	46.97		46.36	46.45	46.40
DIST. PROGRESSIVE TERRENO	-30.00	-23.29	-16.11	-9.80	-4.96	-1.75	1.36		15.60	28.52	35.00
QUOTE PROGETTO						46.97 47.21 47.12	47.10	47.05 47.13	46.19 46.19 45.69 45.69	46.74	
DIST. PROGRESSIVE PROGETTO						-2.35 -2.00 -1.29	0.00	2.35 3.00	4.40 4.90 5.40 5.90	6.95	

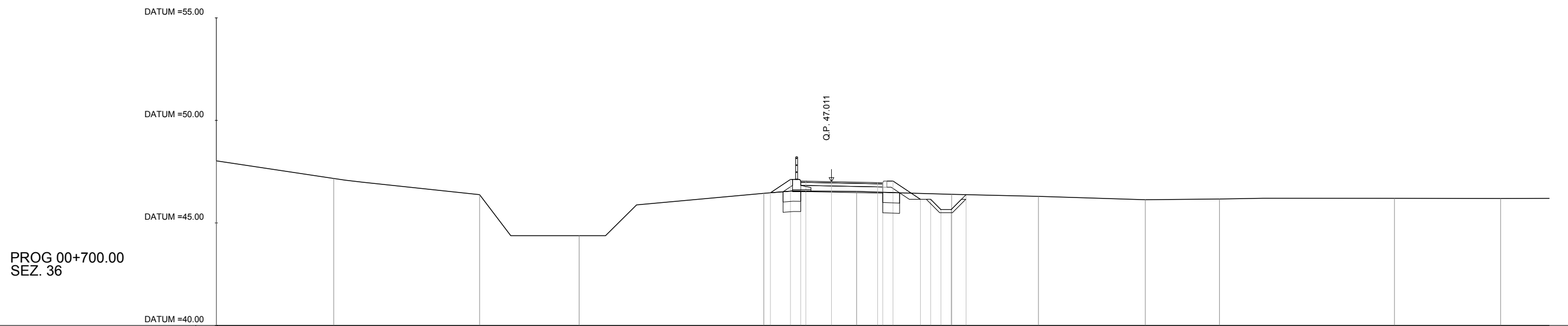
AREA	
Scavo	1.85 mq
Rilevato	0.00 mq
Base:1.20 mq	
Usura:0.24 mq	
Binder:0.60 mq	
Inerbimento:0.64 mq	
Scotico:0.00 mq	
Bonifica:0.00 mq	
Scavo fosso	1.35 mq

PROG 00+680.00  
SEZ. 35



QUOTE TERRENO	48.08	47.37	46.39	44.39	45.44	46.62	46.90	46.74	46.53	46.23	46.22	46.23	46.28
DIST. PROGRESSIVE TERRENO	-30.00	-25.39	-18.24	-14.23	-10.40	-4.23	-1.14	3.73	9.13	15.97	19.94	28.02	35.00
QUOTE PROGETTO							46.89 47.16 47.08	47.01 47.08	46.17 46.17 45.67 45.67				
DIST. PROGRESSIVE PROGETTO							-2.41 -2.00 -1.29	0.00	2.35 3.00	4.37 4.87 5.37 5.87	6.82		

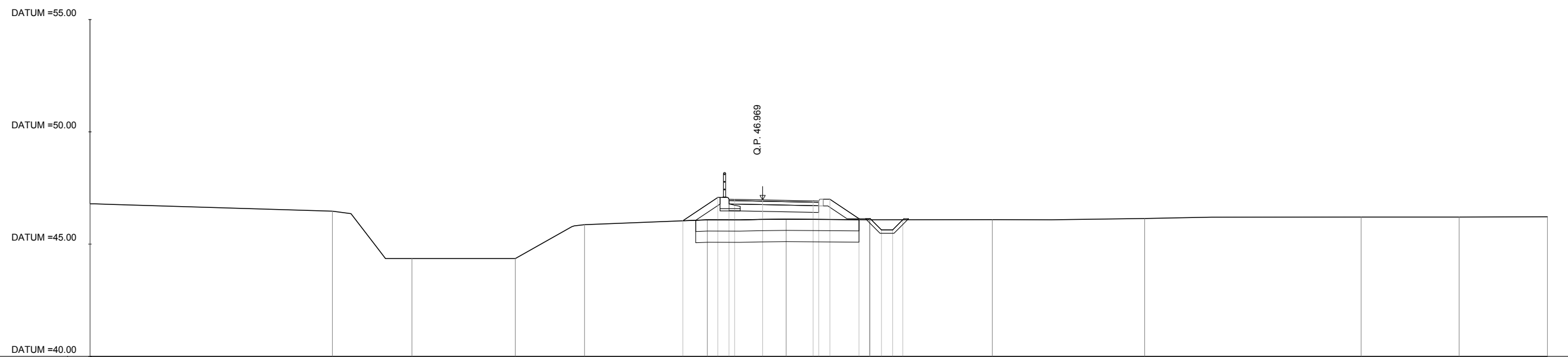
AREA	
Scavo	0.41 mq
Rilevato	0.33 mq
Base:1.20 mq	
Usura:0.24 mq	
Binder:0.60 mq	
Inerbimento:0.81 mq	
Scotico:0.84 mq	
Bonifica:0.84 mq	
Scavo fosso	0.90 mq



QUOTE TERRENO	48.03	47.17	46.38	44.38	46.44	46.54	46.39	46.29	46.13	46.17	46.20	46.19			
DIST. PROGRESSIVE TERRENO	-30.00	-24.27	-17.16	-12.31	-3.30	1.23	5.86	10.09	15.31	18.92	27.45	32.63			
QUOTE PROGETTO					46.47	47.12	47.04	47.01	46.96	46.15	46.15	45.65	46.38		
DIST. PROGRESSIVE PROGETTO					-2.98	-2.00	-1.59	0.00	2.85	3.00	4.34	4.84	5.34	5.84	6.56

AREA	
Scavo	0.00 mq
Rilevato	2.60 mq
Base:1.20 mq	
Usura:0.24 mq	
Binder:0.60 mq	
Inerbimento:1.01 mq	
Scotico:3.64 mq	
Bonifica:3.64 mq	
Scavo fosso 0.43 mq	

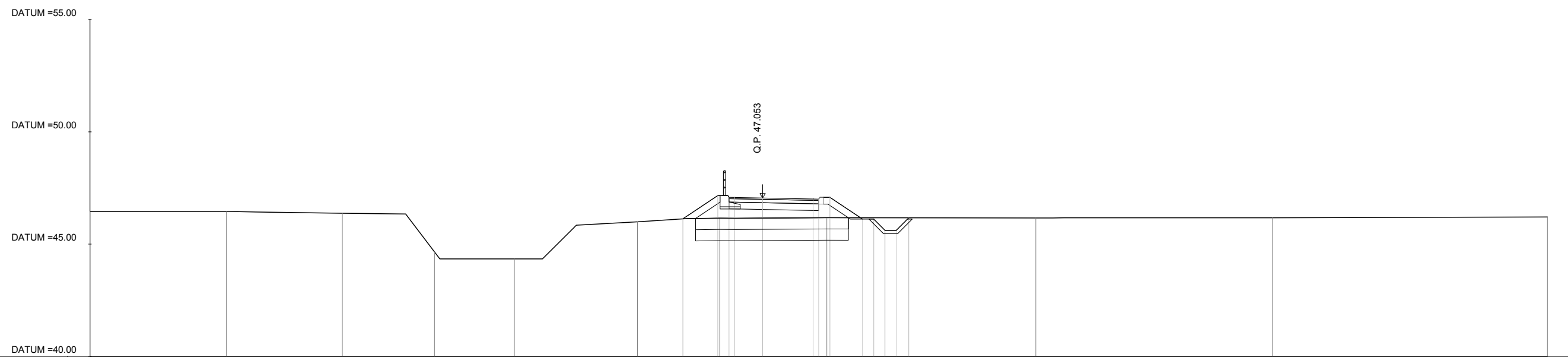
PROG 00+720.00  
SEZ. 37



QUOTE TERRENO	46.79	46.47	44.36	44.36	45.87	46.08	46.11	46.08	46.09	46.14	46.20	46.20	46.22
DIST. PROGRESSIVE TERRENO	-30.00	-19.19	-15.64	-11.03	-7.94	-2.47	1.05	4.77	10.24	17.04	26.69	31.06	35.00
QUOTE PROGETTO						46.04	47.08	46.99	46.97	46.92	46.13	46.13	46.09
DIST. PROGRESSIVE PROGETTO						-3.56	-2.00	-1.29	0.00	2.85	4.80	5.30	6.25

AREA	
Scavo	0.00 mq
Rilevato	2.68 mq
Base:1.20 mq	
Usura:0.24 mq	
Binder:0.60 mq	
Inerbimento:1.07 mq	
Scotico:3.41 mq	
Bonifica:3.41 mq	
Scavo fosso 0.59 mq	

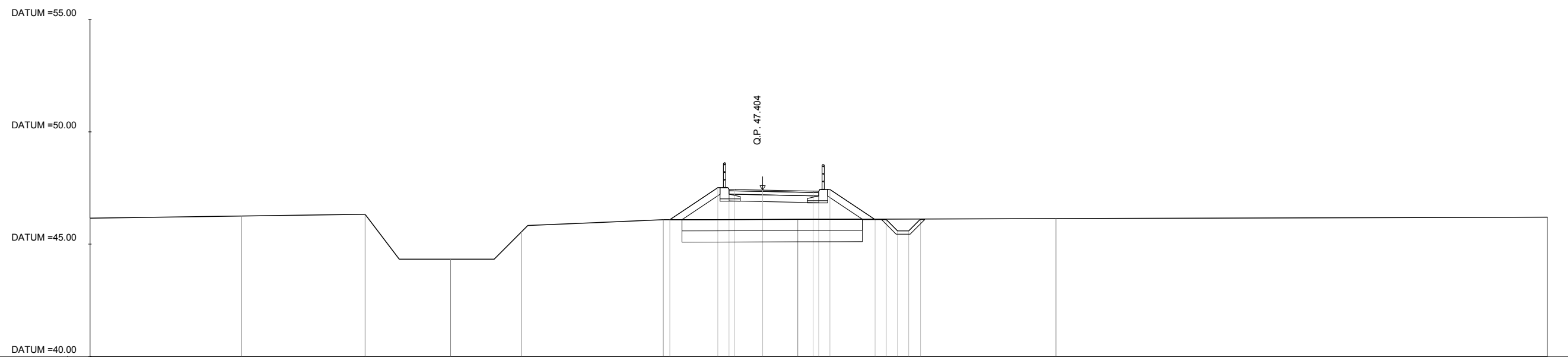
PROG 00+740.00  
SEZ. 38



QUOTE TERRENO	46.45	46.46	46.37	44.66	44.34	45.99	46.16	46.18	46.16	46.17	46.21						
DIST. PROGRESSIVE TERRENO	-30.00	-23.92	-18.75	-14.64	-11.07	-5.58	-1.91	2.86	12.18	22.73	35.00						
QUOTE PROGETTO							46.13	47.16	47.08	47.05	47.01	47.08	46.11	46.11	45.61	45.61	46.17
DIST. PROGRESSIVE PROGETTO							-3.56	-2.00	-1.59	0.00	2.86	3.00	4.46	4.96	5.46	5.96	6.51

AREA	
Scavo	0.00 mq
Rilevato	5.76 mq
Base:1.20 mq	
Usura:0.24 mq	
Binder:0.60 mq	
Inerbimento:1.49 mq	
Scotico:4.02 mq	
Bonifica:4.02 mq	
Scavo fosso 0.54 mq	

PROG 00+760.00  
SEZ. 39

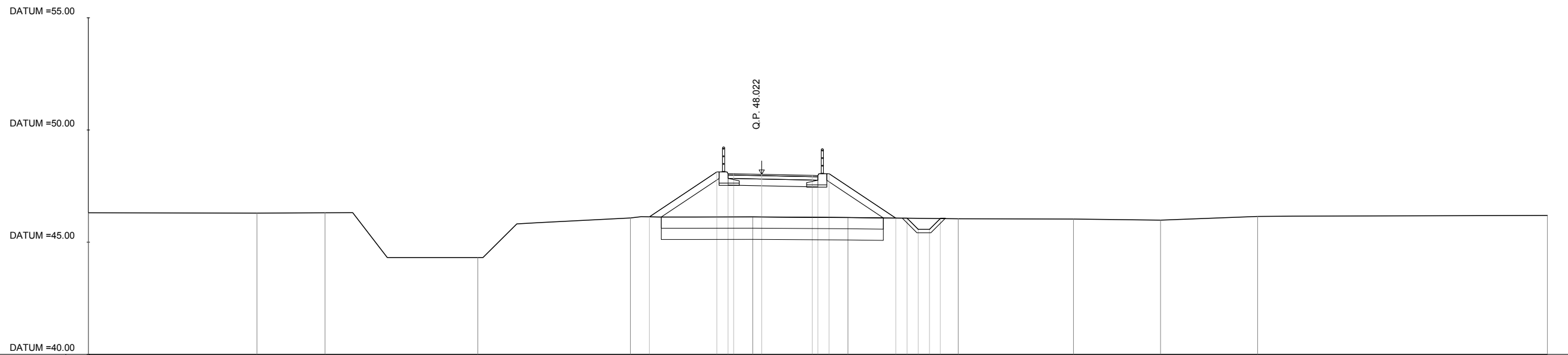


QUOTE TERRENO	46.15	46.25	46.33	44.33	45.54	46.09	46.10	46.14	46.20	
DIST. PROGRESSIVE TERRENO	-30.00	-23.23	-17.73	-13.92	-10.76	-4.43	1.57	13.08	35.00	
QUOTE PROGETTO						46.09	47.51 47.43	47.40	47.36 47.43	46.09 46.09 45.59 45.59 46.12
DIST. PROGRESSIVE PROGETTO						-4.14	-2.00 -1.59	0.00	2.85 3.00	5.01 5.51 6.01 6.51 7.04



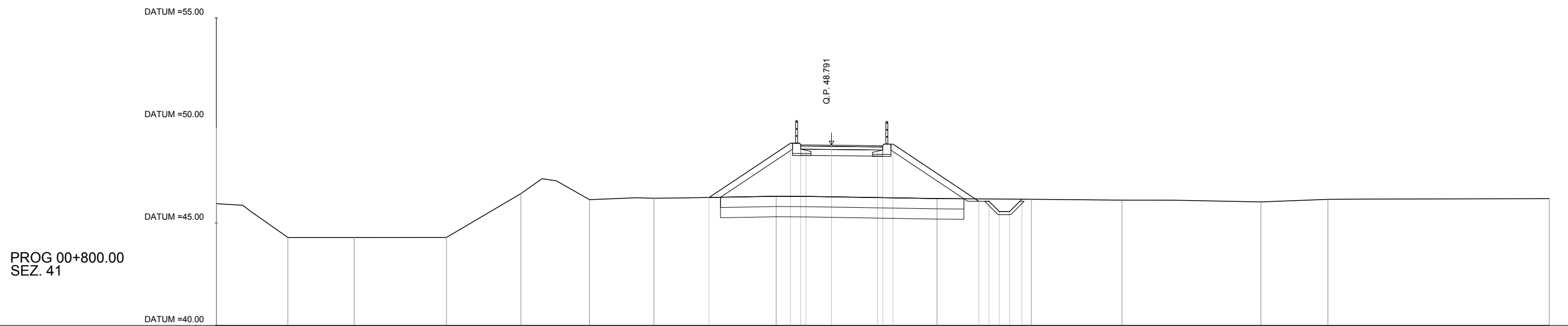
AREA	
Scavo	0.00 mq
Rilevato	11.17 mq
Base:1.20 mq	
Usura:0.24 mq	
Binder:0.60 mq	
Inerbimento:2.15 mq	
Scotico:4.95 mq	
Bonifica:4.95 mq	
Scavo fosso 0.49 mq	

PROG 00+780.00  
SEZ. 40



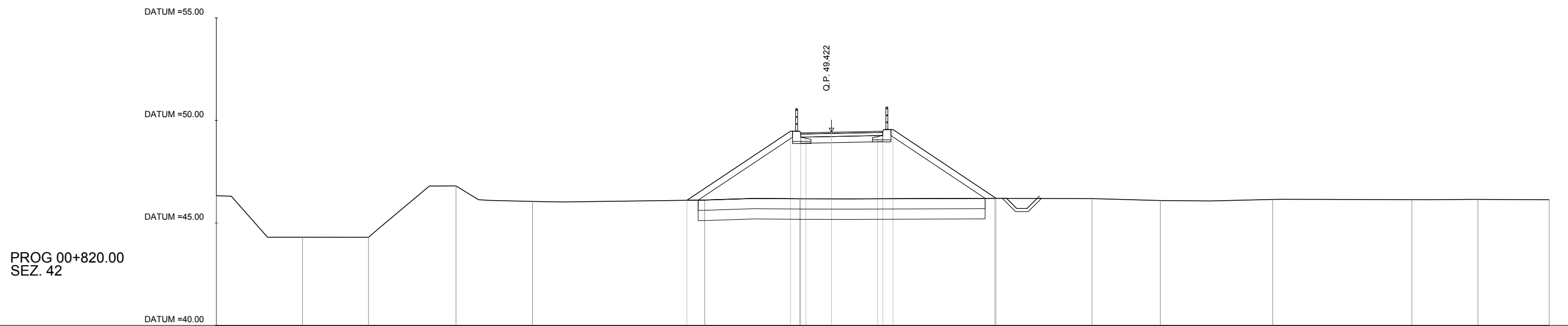
QUOTE TERRENO	46.31	46.30	46.31	44.32	46.08	46.13	46.10	46.04	46.03	45.98	46.15	46.19			
DIST. PROGRESSIVE TERRENO	-30.00	-22.49	-19.46	-12.65	-5.85	-0.40	3.84	8.75	13.89	17.77	22.09	35.00			
QUOTE PROGETTO					46.13	48.13	48.05	48.02	47.97	46.07	46.07	45.57	45.57	46.05	
DIST.PROGRESSIVE PROGETTO					-5.01	-2.00	-1.29	0.00	2.85	3.00	5.97	6.47	6.97	7.47	7.95

AREA	
Scavo	0.00 mq
Rilevato	18.05 mq
Base:1.20 mq	
Usura:0.24 mq	
Binder:0.60 mq	
Inerbimento:2.93 mq	
Scotico:5.94 mq	
Bonifica:5.94 mq	
Scavo fosso 0.67 mq	



QUOTE TERRENO	45.95	44.29	44.29	44.29	46.43	46.13	46.20	46.30	46.19	46.15	46.11	46.02	46.15	46.18
DIST. PROGRESSIVE TERRENO	-30.00	-26.51	-23.27	-18.77	-15.15	-11.80	-8.66	-2.70	5.15	9.75	14.17	20.94	24.21	35.00
QUOTE PROGETTO							46.24	48.89 48.81	48.79	48.76 48.84	46.05 46.05 45.55 45.55	46.16		
DIST.PROGRESSIVE PROGETTO							-5.97	-2.00 -1.29	0.00	2.55 3.00	7.18 7.68 8.18 8.68	9.29		

AREA	
Scavo	0.00 mq
Rilevato	27.29 mq
Base:1.20 mq	
Usura:0.24 mq	
Binder:0.60 mq	
Inerbimento:3.62 mq	
Scotico:7.00 mq	
Bonifica:7.00 mq	
Scavo fosso 0.57 mq	

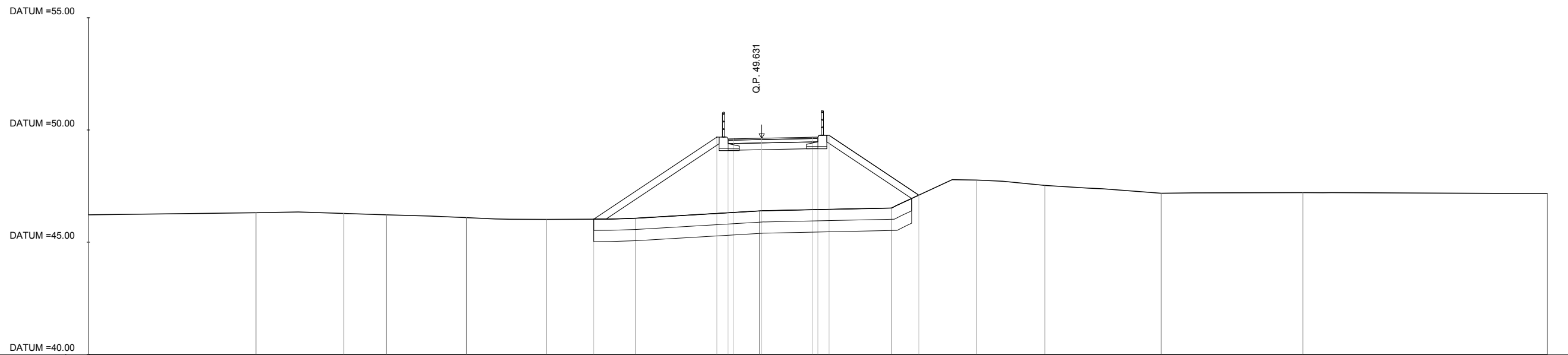


PROG 00+820.00  
SEZ. 42

QUOTE TERRENO	46.33	44.30	44.30	46.81	46.05	46.11	46.18		46.20	46.18	46.09	46.14	46.13	46.15	46.13
DIST. PROGRESSIVE TERRENO	-30.00	-25.80	-22.58	-18.31	-14.58	-6.18	-1.54		7.98	12.70	16.04	21.52	28.30	31.52	35.00
QUOTE PROGETTO						46.10	49.47 49.38	49.42	46.20						
DIST. PROGRESSIVE PROGETTO						-7.05	-2.00 -1.29	0.00	8.03						

AREA	
Scavo	0.00 mq
Rilevato	29.55 mq
Base:1.20 mq	
Usura:0.24 mq	
Binder:0.60 mq	
Inerbimento:1.48 mq	
Scotico:7.13 mq	
Bonifica:7.13 mq	
Scavo fosso	0.00 mq

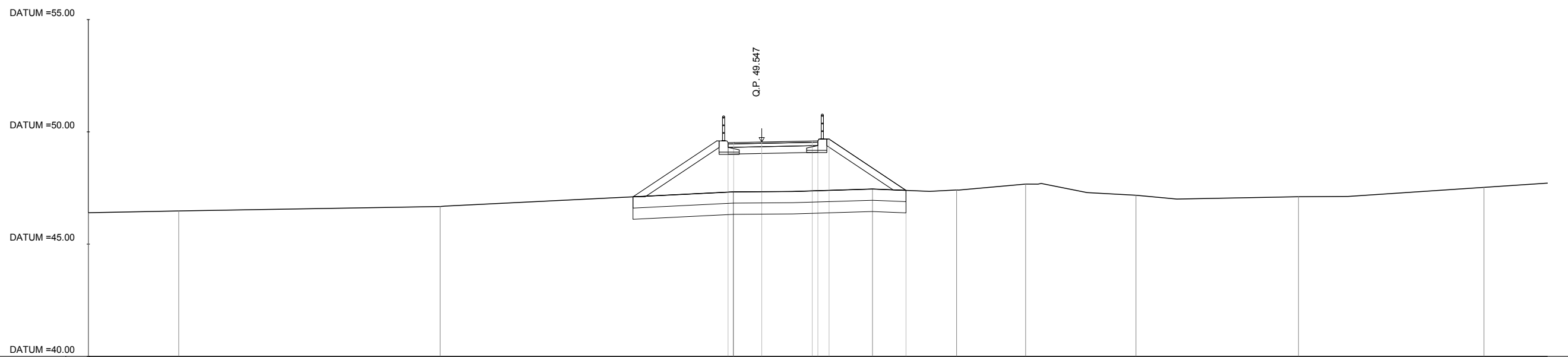
PROG 00+834.23  
SEZ. 43



QUOTE TERRENO	46.22	46.31	46.22	46.09	46.02	46.07	46.39	46.52	47.77	47.53	47.18	47.21	47.16
DIST. PROGRESSIVE TERRENO	-30.00	-22.53	-16.72	-13.15	-9.59	-5.62	-0.11	5.78	9.55	12.61	17.80	24.11	35.00
QUOTE PROGETTO						46.03	49.68 49.60	49.63 49.68 49.76	47.10				
DIST. PROGRESSIVE PROGETTO						-7.48	-2.00 -1.29	0.00 2.25 3.00	7.00				

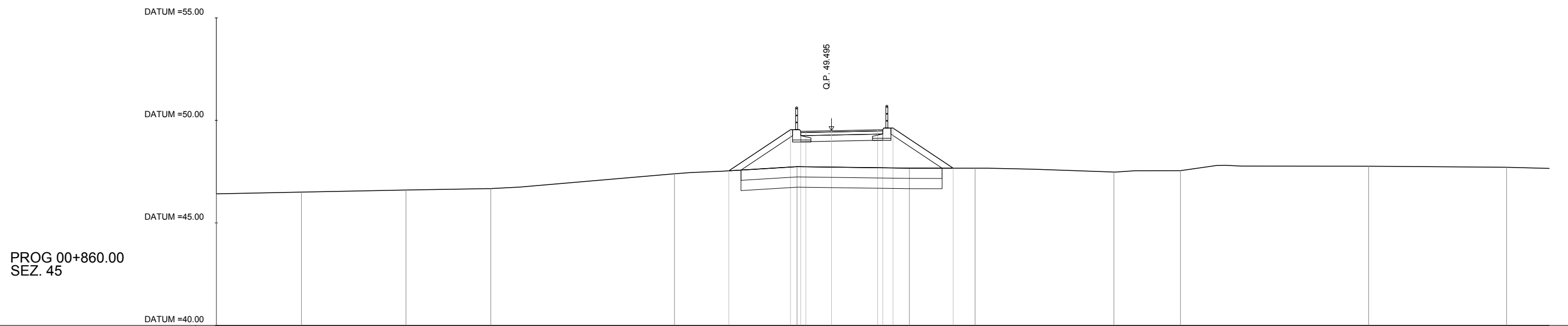
AREA	
Scavo	0.00 mq
Rilevato	15.95 mq
Base:1.20 mq	
Usura:0.24 mq	
Binder:0.60 mq	
Inerbimento:1.22 mq	
Scotico:6.09 mq	
Bonifica:6.09 mq	
Scavo fosso	0.00 mq

PROG 00+856.88  
SEZ. 44



QUOTE TERRENO	46.40	46.48	46.67	47.33	47.45	47.41	47.67	47.18	47.11	47.53
DIST. PROGRESSIVE TERRENO	-30.00	-25.97	-14.33	-1.27	4.93	8.68	11.76	16.67	23.91	32.17
QUOTE PROGETTO				48.52	49.55	48.58	49.68	47.39		
DIST.PROGRESSIVE PROGETTO				-1.29	0.00	2.25	3.00	6.43		

AREA	
Scavo	0.00 mq
Rilevato	10.35 mq
Base:1.20 mq	
Usura:0.24 mq	
Binder:0.60 mq	
Inerbimento:2.12 mq	
Scotico:4.91 mq	
Bonifica:4.91 mq	
Scavo fosso	0.00 mq

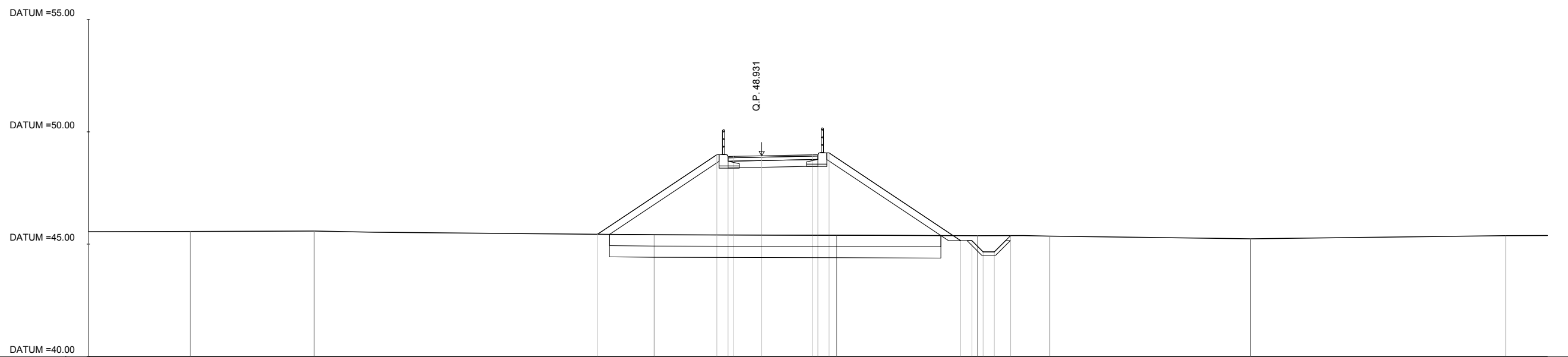


PROG 00+860.00  
SEZ. 45

QUOTE TERRENO	46.42	46.50	46.60	46.67		47.40	47.74	47.67	47.67		47.48	47.55		47.76	47.71
DIST. PROGRESSIVE TERRENO	-30.00	-25.85	-20.75	-16.61		-7.66	-1.68	3.80	7.00		13.77	17.02		26.20	32.92
QUOTE PROGETTO						47.54	49.55 49.47	49.50	49.55 49.63	47.67					
DIST.PROGRESSIVE PROGETTO						-5.01	-2.00 -1.29	0.00	2.35 3.00	5.94					

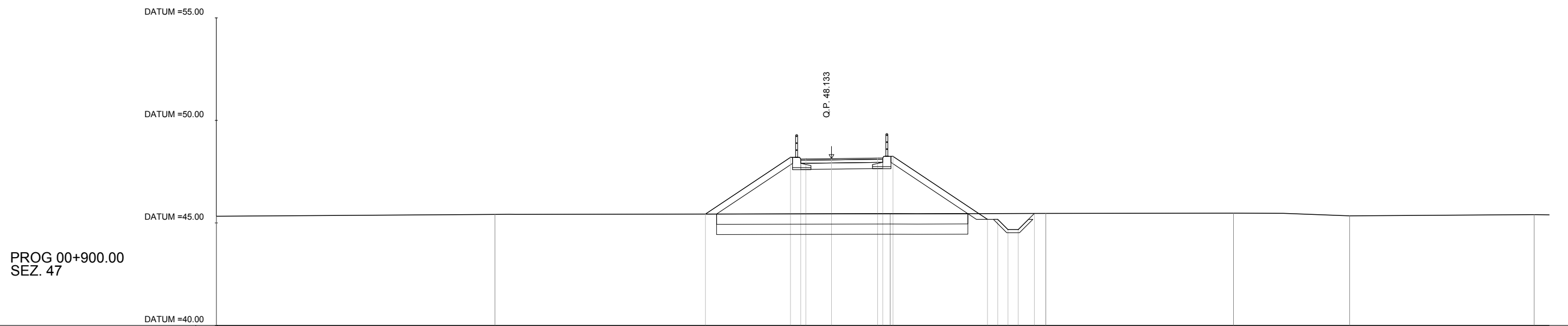
AREA	
Scavo	0.41 mq
Rilevato	31.36 mq
Base:1.20 mq	
Usura:0.24 mq	
Binder:0.60 mq	
Inerbimento:4.02 mq	
Scotico:7.38 mq	
Bonifica:7.38 mq	
Scavo fosso 0.86 mq	

PROG 00+880.00  
SEZ. 46



QUOTE TERRENO	45.55	45.56	45.58		45.41		45.40		45.38	45.35		45.24		45.38
DIST. PROGRESSIVE TERRENO	-30.00	-25.46	-19.94		-4.79		3.34		9.61	12.83		21.77		33.15
QUOTE PROGETTO					45.44		48.98		45.15					
DIST. PROGRESSIVE PROGETTO					-7.32		2.25		8.86					

AREA	
Scavo	0.53 mq
Rilevato	20.00 mq
Base:1.20 mq	
Usura:0.24 mq	
Binder:0.60 mq	
Inerbimento:3.15 mq	
Scotico:6.13 mq	
Bonifica:6.13 mq	
Scavo fosso 0.97 mq	



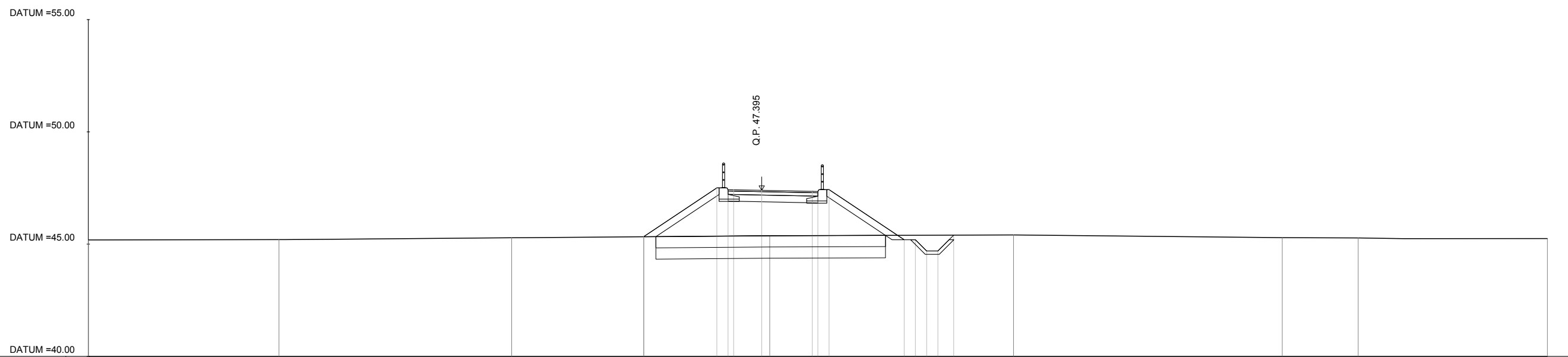
PROG 00+900.00  
SEZ. 47

QUOTE TERRENO	45.33	45.42	45.43	48.20	48.12	48.13	48.16	48.25	45.17	45.46	45.48	45.35	45.40
DIST. PROGRESSIVE TERRENO	-30.00	-16.41					2.87			10.45	19.60	25.27	34.27
QUOTE PROGETTO			45.43	48.20	48.12	48.13	48.16	48.25	45.17	45.46			
DIST. PROGRESSIVE PROGETTO			-6.15	-2.00	-1.29	0.00	2.87	3.00	7.61	9.89			



AREA	
Scavo	0.35 mq
Rilevato	12.35 mq
Base:1.20 mq	
Usura:0.24 mq	
Binder:0.60 mq	
Inerbimento:2.37 mq	
Scotico:5.11 mq	
Bonifica:5.11 mq	
Scavo fosso 0.82 mq	

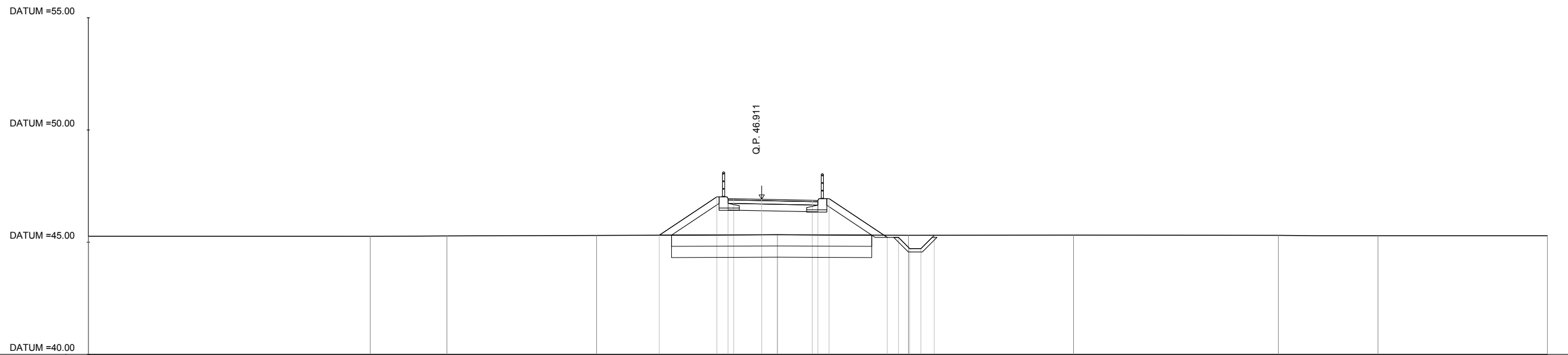
PROG 00+920.00  
SEZ. 48



QUOTE TERRENO	45.19	45.20	45.28	45.33	45.37	45.41	45.29	45.28	45.25
DIST. PROGRESSIVE TERRENO	-30.00	-21.51	-11.14	-5.25	0.36	11.22	23.19	26.57	35.00
QUOTE PROGETTO				45.33	47.50 47.42	47.40	47.35 47.43	45.19 45.19 44.69	45.40
DIST.PROGRESSIVE PROGETTO				-5.26	-2.00 -1.29	0.00	2.85 3.00	6.35 6.85 7.35 7.85	8.55

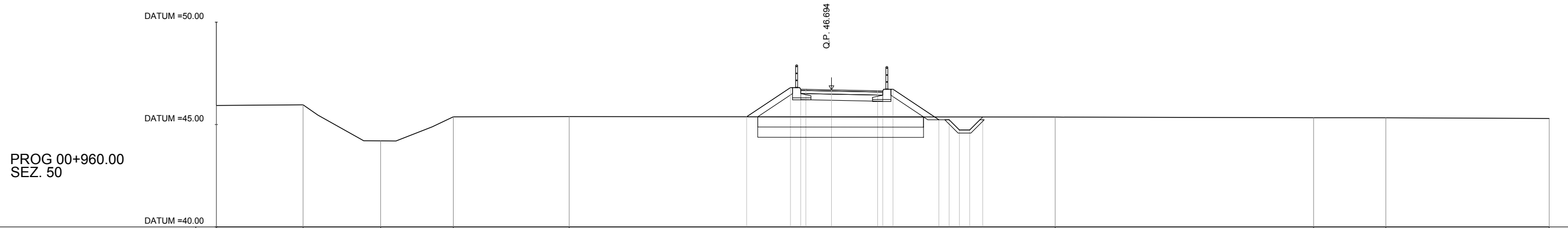
AREA	
Scavo	0.16 mq
Rilevato	8.15 mq
Base:1.20 mq	
Usura:0.24 mq	
Binder:0.60 mq	
Inerbimento:1.85 mq	
Scotico:4.46 mq	
Bonifica:4.46 mq	
Scavo fosso 0.64 mq	

PROG 00+940.00  
SEZ. 49



QUOTE TERRENO	45.26		45.26	45.28		45.30		45.33		45.31		45.31		45.31	45.29		45.29
DIST. PROGRESSIVE TERRENO	-30.00		-17.44	-14.02		-7.36		0.70		6.53		13.89		23.02	27.45		35.00
QUOTE PROGETTO							45.31	47.02	46.94	46.91	46.86	46.94	45.21	45.21	44.71	44.71	45.31
DIST. PROGRESSIVE PROGETTO							-4.56	-2.00	-1.59	0.00	2.55	3.00	5.59	6.09	6.59	7.09	7.69

AREA	
Scavo	0.24 mq
Rilevato	5.87 mq
Base:1.20 mq	
Usura:0.24 mq	
Binder:0.60 mq	
Inerbimento:1.57 mq	
Scotico:4.04 mq	
Bonifica:4.04 mq	
Scavo fosso 0.72 mq	

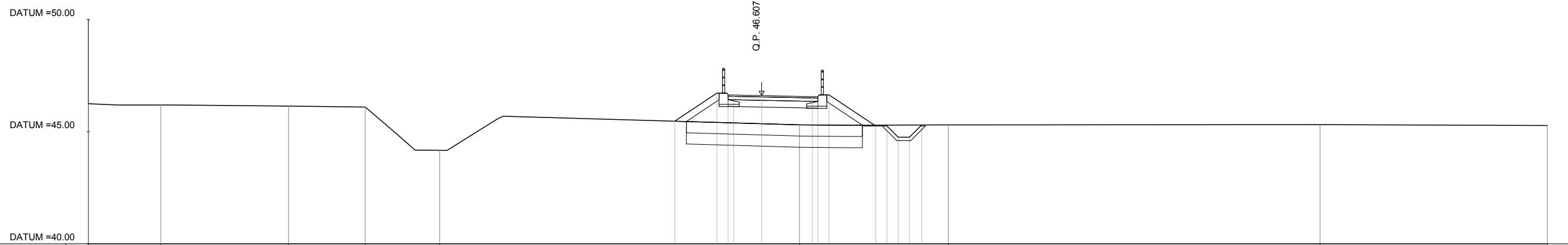


PROG 00+960.00  
SEZ. 50

QUOTE TERRENO	45.93	45.96	44.20	45.38	45.39				45.37			45.33	45.33	45.30		
DIST. PROGRESSIVE TERRENO	-30.00	-25.77	-21.98	-18.44	-12.79				10.91			23.51	27.03	35.00		
QUOTE PROGETTO						45.38	46.80	46.72	46.69	46.64	46.72	45.23	45.23	44.73	44.73	45.37
DIST. PROGRESSIVE PROGETTO						-4.14	-2.00	-1.59	0.00	2.65	3.00	5.24	5.74	6.24	6.74	7.37

AREA	
Scavo	0.00 mq
Rilevato	5.38 mq
Base:1.20 mq	
Usura:0.24 mq	
Binder:0.60 mq	
Inerbimento:1.42 mq	
Scotico:3.92 mq	
Bonifica:3.92 mq	
Scavo fosso 0.57 mq	

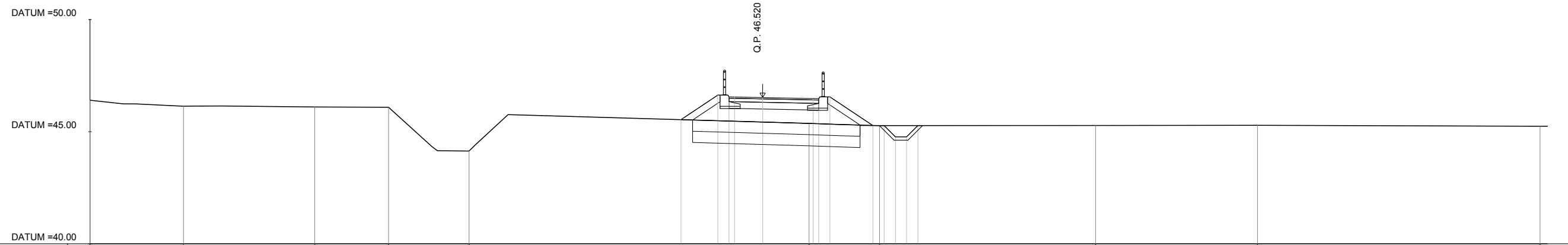
PROG 00+980.00  
SEZ. 51



QUOTE TERRENO	46.25	46.19	46.14	46.10	44.17		45.31	45.30		45.31	45.27						
DIST. PROGRESSIVE TERRENO	-30.00	-26.77	-21.08	-17.66	-14.35		1.68	8.31		24.87	35.00						
QUOTE PROGETTO							45.47	46.72	46.64	46.61	46.56	46.64	45.25	45.25	44.75	44.75	45.30
DIST.PROGRESSIVE PROGETTO							-3.88	-2.00	-1.50	0.00	2.65	3.00	5.08	5.68	6.08	6.58	7.13

AREA	
Scavo	0.00 mq
Rilevato	4.23 mq
Base:1.20 mq	
Usura:0.24 mq	
Binder:0.60 mq	
Inerbimento:1.28 mq	
Scotico:3.74 mq	
Bonifica:3.74 mq	
Scavo fosso 0.50 mq	

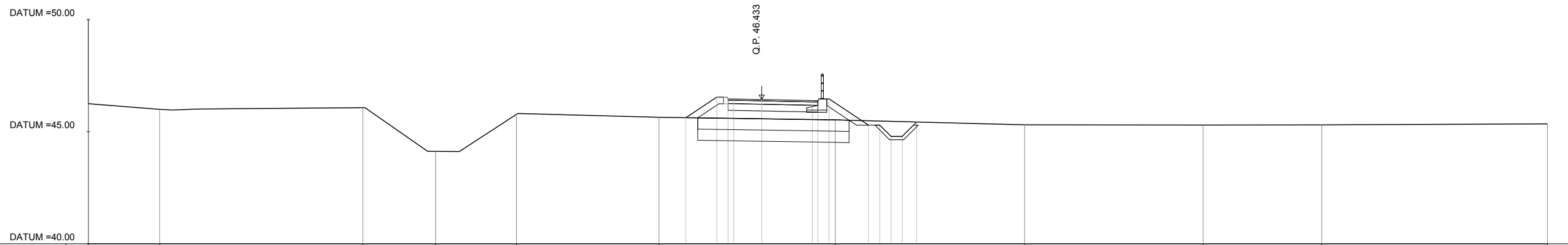
PROG 01+000.00  
SEZ. 52



QUOTE TERRENO	46.40	46.13	46.10	46.09	44.14	45.37	45.27	45.28	45.28	45.24						
DIST. PROGRESSIVE TERRENO	-30.00	-25.83	-19.98	-16.68	-13.09	2.07	5.21	14.85	22.07	34.67						
QUOTE PROGETTO						45.53	46.63	46.54	46.52	45.27	45.27	44.77	44.77	45.27		
DIST. PROGRESSIVE PROGETTO						-3.64	-2.00	-1.50	0.00	2.65	3.00	4.92	5.42	5.92	6.42	6.92

AREA	
Scavo	0.35 mq
Rilevato	2.53 mq
Base:1.20 mq	
Usura:0.24 mq	
Binder:0.60 mq	
Inerbimento:1.12 mq	
Scotico:3.37 mq	
Bonifica:3.37 mq	
Scavo fosso 0.75 mq	

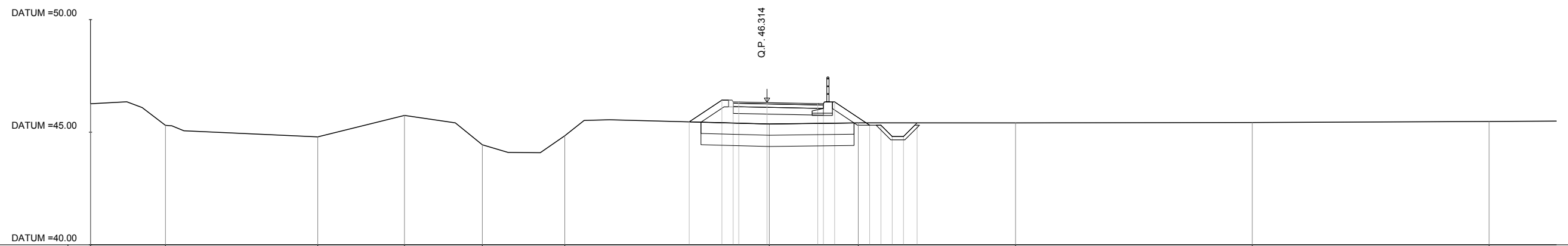
PROG 01+020.00  
SEZ. 53



QUOTE TERRENO	46.25	46.00	46.07	44.12	45.77	45.64	46.62	46.54	46.43	46.38	46.46	45.29	45.29	44.79	44.79	45.43	45.35
DIST. PROGRESSIVE TERRENO	-30.00	-26.82	-17.77	-14.53	-10.93	-4.58	3.28	11.71	19.66	24.94	35.00						
QUOTE PROGETTO							45.62	46.54	46.43	46.38	46.46	45.29	45.29	44.79	44.79	45.43	
DIST.PROGRESSIVE PROGETTO							-3.38	-2.00	-1.50	0.00	2.65	3.00	4.76	5.26	5.76	6.26	6.90

AREA	
Scavo	0.17 mq
Rilevato	2.87 mq
Base:1.20 mq	
Usura:0.24 mq	
Binder:0.60 mq	
Inerbimento:1.08 mq	
Scotico:3.39 mq	
Bonifica:3.39 mq	
Scavo fosso 0.66 mq	

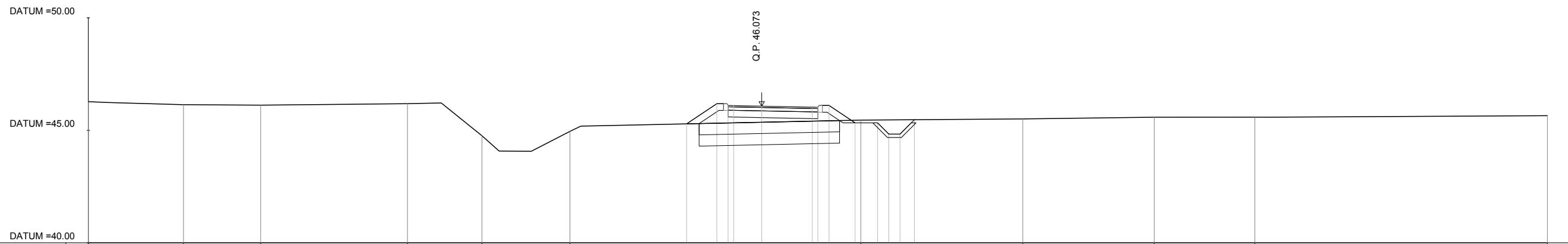
PROG 01+040.00  
SEZ. 54



QUOTE TERRENO	46.26	45.30	44.79	45.74	44.44	44.84	45.36	45.41	45.41	45.43	45.48						
DIST. PROGRESSIVE TERRENO	-30.00	-26.68	-19.92	-16.08	-12.62	-8.97	0.10	4.05	11.02	21.52	32.02						
QUOTE PROGETTO							45.46	46.42	46.34	46.31	46.27	46.34	45.31	45.31	44.81	44.81	45.41
DIST.PROGRESSIVE PROGETTO							-3.45	-2.00	-1.50	0.00	2.65	3.00	4.55	5.05	5.55	6.05	6.65

AREA	
Scavo	0.23 mq
Rilevato	1.49 mq
Base:1.20 mq	
Usura:0.24 mq	
Binder:0.60 mq	
Inerbimento:0.89 mq	
Scotico:3.13 mq	
Bonifica:3.13 mq	
Scavo fosso 0.71 mq	

PROG 01+060.00  
SEZ. 55

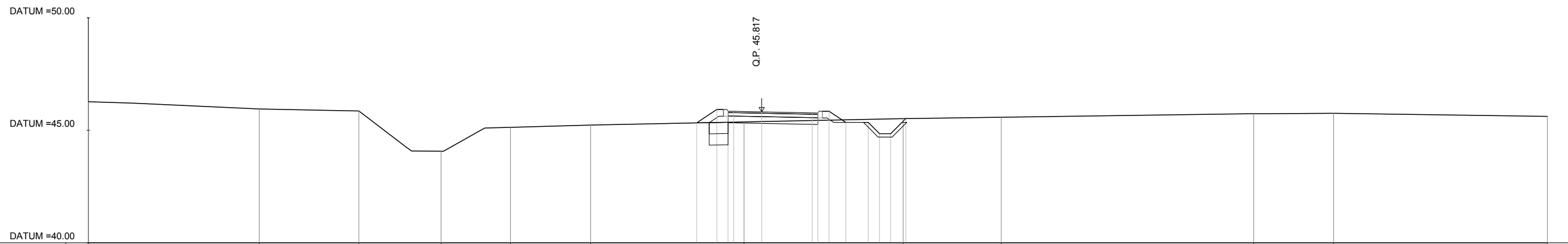


QUOTE TERRENO	46.27	46.14	46.12	46.18	44.76	44.95		46.18	46.10	46.07	46.03	46.10	45.45		45.50	45.58	45.58	45.65		
DIST. PROGRESSIVE TERRENO	-30.00	-25.76	-22.32	-15.78	-12.47	-8.54						4.41		11.63	17.48	21.97		35.00		
QUOTE PROGETTO										45.29	46.18	46.10	46.07	46.03	46.10	45.33	45.33	44.83	44.83	45.47
DIST.PROGRESSIVE PROGETTO										-3.35	-2.00	-1.50	0.00	2.55	3.00	4.16	5.16	5.66	6.16	6.80



AREA	
Scavo	0.63 mq
Rilevato	0.17 mq
Base:1.20 mq	
Usura:0.24 mq	
Binder:0.60 mq	
Inerbimento:0.58 mq	
Scotico:0.42 mq	
Bonifica:0.42 mq	
Scavo fosso	0.74 mq

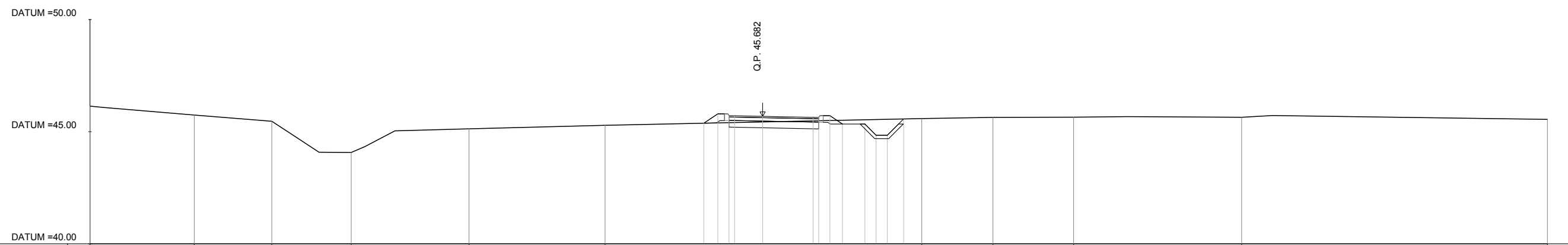
PROG 01+080.00  
SEZ. 56



QUOTE TERRENO	46.27	45.95	45.86	44.07	45.13	45.23	45.37	45.52	45.58	45.74	45.75	45.62	
DIST. PROGRESSIVE TERRENO	-30.00	-22.38	-17.95	-14.29	-11.20	-7.62	-0.79	6.30	10.67	21.91	25.48	35.00	
QUOTE PROGETTO							45.33	45.77	45.85	45.35	45.35	44.85	45.52
DIST.PROGRESSIVE PROGETTO							-2.90	2.66	3.00	3.75	4.75	5.25	6.42

AREA	
Scavo	1.49 mq
Rilevato	0.00 mq
Base:1.20 mq	
Usura:0.24 mq	
Binder:0.60 mq	
Inerbimento:0.41 mq	
Scotico:0.00 mq	
Bonifica:0.00 mq	
Scavo fosso	0.83 mq

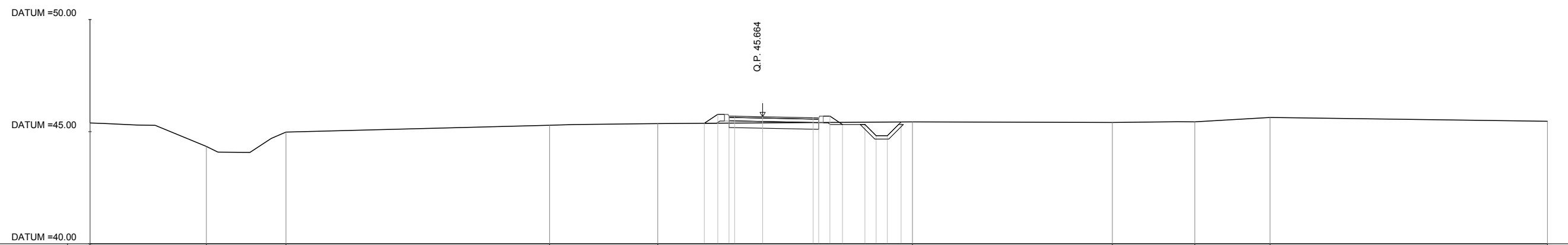
PROG 01+100.00  
SEZ. 57



QUOTE TERRENO	46.14	45.74	45.46	44.07	45.13	45.28			45.58	45.64	45.65		45.64	45.55				
DIST. PROGRESSIVE TERRENO	-30.00	-25.35	-21.89	-18.35	-13.10	-7.03			7.10	10.27	13.87		21.36	35.00				
QUOTE PROGETTO								45.38	45.63	45.71	45.71	45.68	45.64	45.57				
DIST.PROGRESSIVE PROGETTO								-2.62	-2.00	-1.50	0.00	2.65	3.00	3.56	4.56	5.06	5.56	6.29

AREA	
Scavo	1.19 mq
Rilevato	0.00 mq
Base:1.20 mq	
Usura:0.24 mq	
Binder:0.60 mq	
Inerbimento:0.41 mq	
Scotico:0.00 mq	
Bonifica:0.00 mq	
Scavo fosso 0.67 mq	

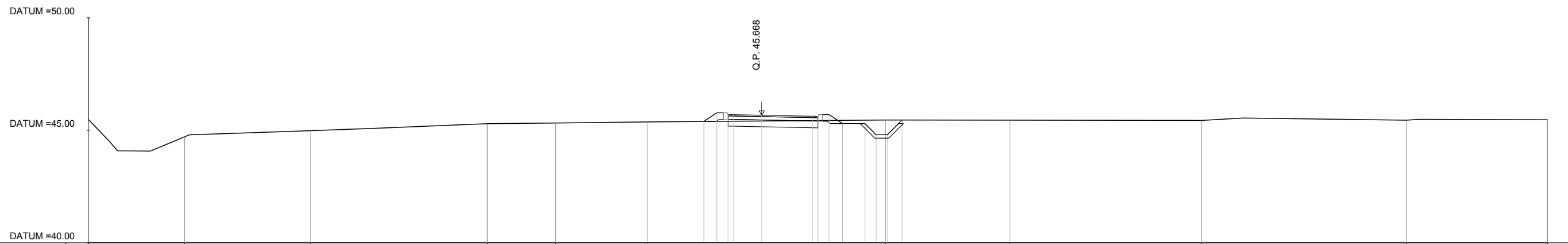
PROG 01+120.00  
SEZ. 58



QUOTE TERRENO	45.39	44.34	44.98	45.29	45.36	45.66	45.67	45.69	45.32	45.44	45.41	45.44	45.63	45.46		
DIST. PROGRESSIVE TERRENO	-30.00	-24.81	-21.26	-9.50	-4.68	0.00	2.60	3.00	3.56	6.68	15.60	19.27	22.63	35.00		
QUOTE PROGETTO						45.37	45.77	45.69	45.32	45.44						
DIST.PROGRESSIVE PROGETTO						-2.60	-2.00	-1.50	0.00	2.60	3.00	3.56	4.56	5.06	5.56	6.17

AREA	
Scavo	1.38 mq
Rilevato	0.00 mq
Base:1.20 mq	
Usura:0.24 mq	
Binder:0.60 mq	
Inerbimento:0.41 mq	
Scotico:0.00 mq	
Bonifica:0.00 mq	
Scavo fosso	0.75 mq

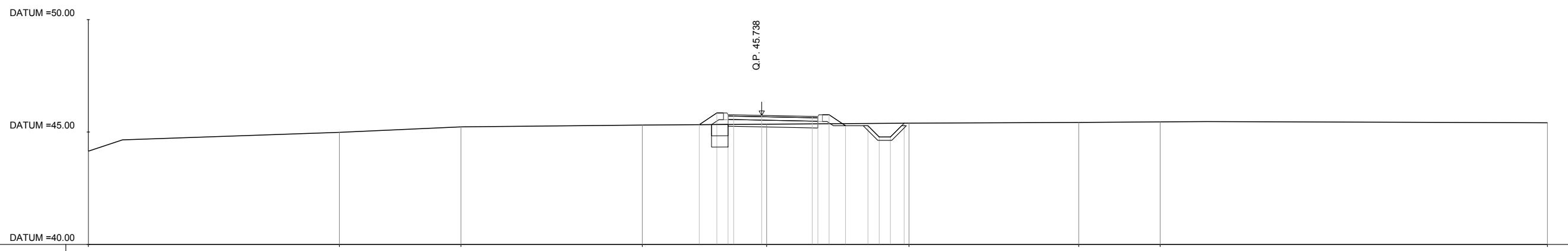
PROG 01+140.00  
SEZ. 59



QUOTE TERRENO	45.48	44.71	44.98	45.29	45.32	45.37		45.46	45.45	45.44	45.45	45.47
DIST. PROGRESSIVE TERRENO	-30.00	-25.71	-20.09	-12.23	-9.18	-5.10		5.51	11.06	19.59	28.72	35.00
QUOTE PROGETTO							45.39	45.62	45.30	45.30		
DIST.PROGRESSIVE PROGETTO							-2.58	2.65	3.60	4.60		
							-2.00	3.00	4.60	5.10		
							-1.50	3.60	5.60	6.25		
							0.00	4.60	6.25			

AREA	
Scavo	0.70 mq
Rilevato	0.12 mq
Base:1.20 mq	
Usura:0.24 mq	
Binder:0.60 mq	
Inerbimento:0.54 mq	
Scotico:0.37 mq	
Bonifica:0.37 mq	
Scavo fosso	0.66 mq

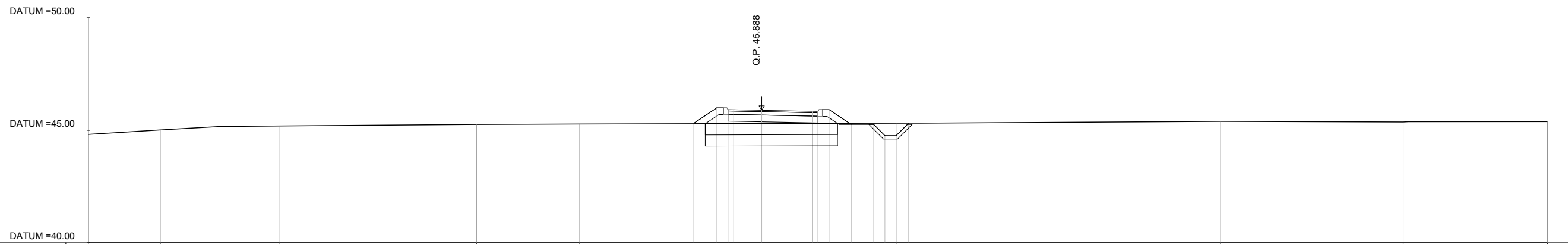
PROG 01+160.00  
SEZ. 60



QUOTE TERRENO	44.15	44.98	45.23	45.31	45.35	45.39	45.42	45.45	45.41
DIST. PROGRESSIVE TERRENO	-30.00	-18.81	-13.40	-5.32	0.22	6.56	14.12	17.75	35.00
QUOTE PROGETTO					45.33	45.89	45.28	45.28	
					45.85	45.77	44.78	44.78	
					45.76	45.28	44.78	44.78	
DIST.PROGRESSIVE PROGETTO					0.00	2.65	4.73	5.73	6.34
					-2.78	3.00	5.23	5.73	
					-2.00	3.73	4.73	5.73	
					-1.50	3.00	4.73	5.73	

AREA	
Scavo	0.00 mq
Rilevato	0.75 mq
Base:1.20	mq
Usura:0.24	mq
Binder:0.60	mq
Inerbimento:0.73	mq
Scotico:2.94	mq
Bonifica:2.94	mq
Scavo fosso	0.58 mq

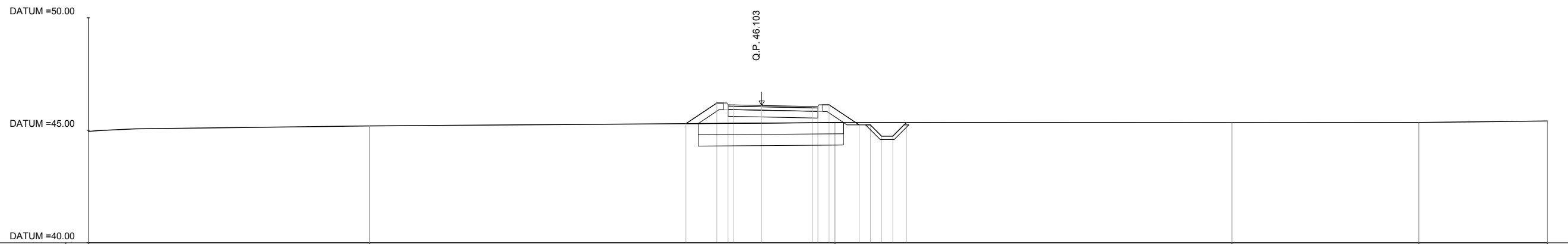
PROG 01+180.00  
SEZ. 61



QUOTE TERRENO	44.82	45.02	45.19	45.26	45.28	45.32	45.40	45.37	45.39							
DIST. PROGRESSIVE TERRENO	-30.00	-26.79	-21.50	-12.71	-8.11	5.98	20.44	28.58	35.00							
QUOTE PROGETTO						45.29	46.00	45.97	45.89	45.84	45.92	45.26	45.26	44.76	44.76	45.32
DIST.PROGRESSIVE PROGETTO						-3.06	-2.00	-1.50	0.00	2.65	3.00	3.99	4.99	5.49	5.99	6.54

AREA	
Scavo	0.18 mq
Rilevato	1.95 mq
Base:1.20 mq	
Usura:0.24 mq	
Binder:0.60 mq	
Inerbimento:0.97 mq	
Scotico:3.24 mq	
Bonifica:3.24 mq	
Scavo fosso 0.67 mq	

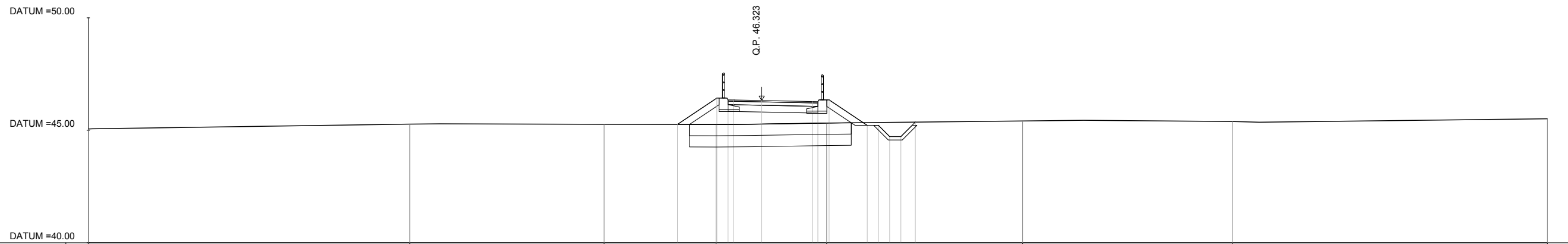
PROG 01+200.00  
SEZ. 62



QUOTE TERRENO	44.95	45.19	45.34	45.34	45.35	45.42							
DIST. PROGRESSIVE TERRENO	-30.00	-17.46	3.26	20.94	29.27	35.00							
QUOTE PROGETTO			45.29	46.21	46.13	46.10	46.05	46.13	45.24	45.24	44.74	44.74	45.35
DIST.PROGRESSIVE PROGETTO			-3.38	-2.00	-1.50	0.00	2.65	3.00	4.34	4.84	5.34	5.84	6.45

AREA	
Scavo	0.20 mq
Rilevato	3.69 mq
Base:1.20 mq	
Usura:0.24 mq	
Binder:0.60 mq	
Inerbimento:1.24 mq	
Scotico:3.60 mq	
Bonifica:3.60 mq	
Scavo fosso 0.71 mq	

PROG 01+220.00  
SEZ. 63

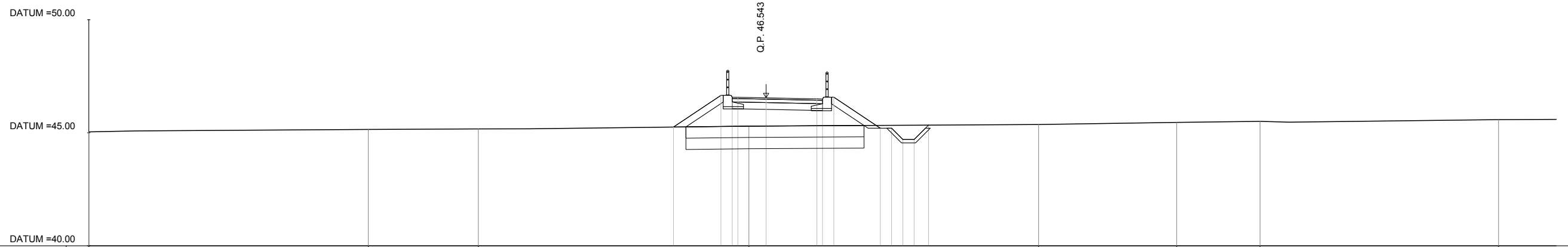


QUOTE TERRENO	45.06	45.27	45.27	45.26	45.32	45.41	45.39	45.51						
DIST. PROGRESSIVE TERRENO	-30.00	-15.68	-7.02	-2.03	2.89	11.62	20.97	35.00						
QUOTE PROGETTO				45.26	46.43	46.35	46.32	46.28	46.35	45.22	45.22	44.72	44.72	45.36
DIST. PROGRESSIVE PROGETTO				-3.76	-2.00	-1.50	0.00	2.65	3.00	4.70	5.20	5.70	6.20	6.84



AREA	
Scavo	0.21 mq
Rilevato	5.30 mq
Base:1.20 mq	
Usura:0.24 mq	
Binder:0.60 mq	
Inerbimento:1.49 mq	
Scotico:3.94 mq	
Bonifica:3.94 mq	
Scavo fosso 0.71 mq	

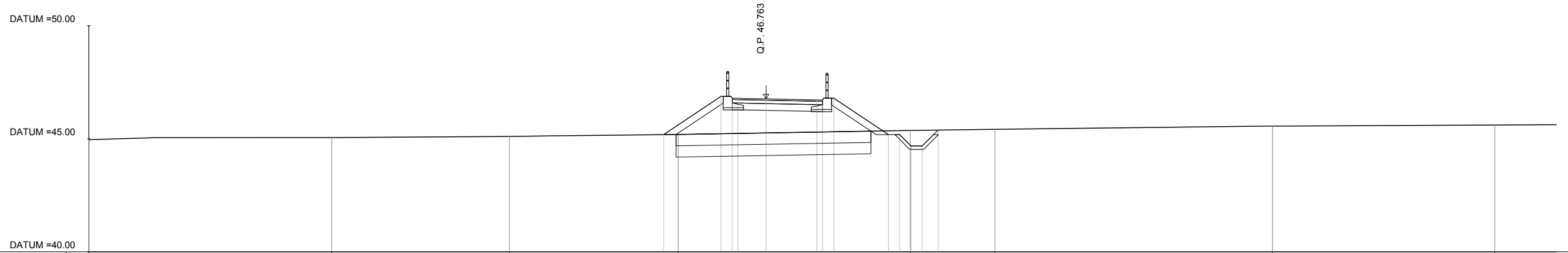
PROG 01+240.00  
SEZ. 64



QUOTE TERRENO	45.04	45.14	45.17	45.29	45.36	45.46	45.50	45.58
DIST. PROGRESSIVE TERRENO	-30.00	-17.62	-12.75	-0.76	12.07	18.19	21.88	32.45
QUOTE PROGETTO				45.25 46.65 46.57 46.54	46.59 46.57	45.20 45.20 44.70 44.70	45.34	
DIST.PROGRESSIVE PROGETTO				-4.10 -2.00 -1.50 0.00	2.65 3.00	5.06 5.56 6.06 6.56	7.19	

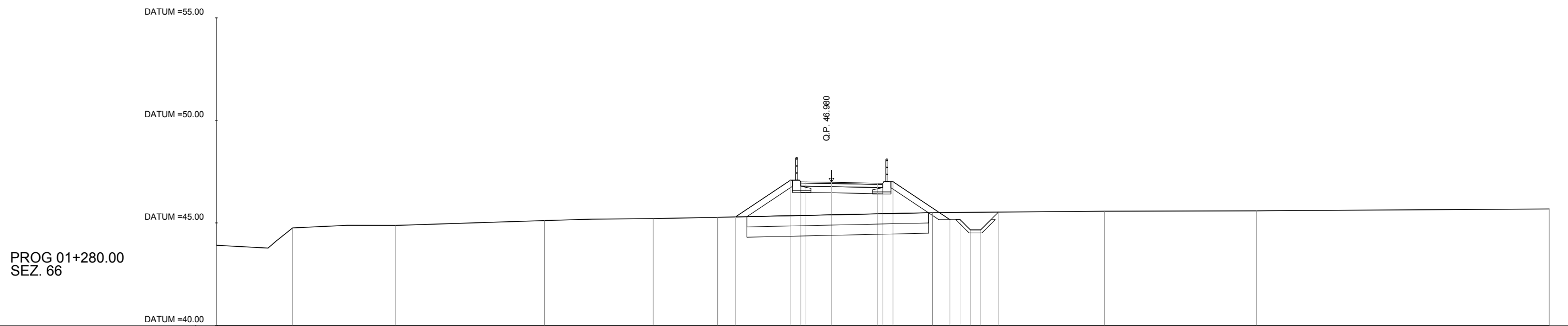
AREA	
Scavo	0.29 mq
Rilevato	7.39 mq
Base:1.20 mq	
Usura:0.24 mq	
Binder:0.60 mq	
Inerbimento:1.78 mq	
Scotico:4.32 mq	
Bonifica:4.32 mq	
Scavo fosso 0.80 mq	

PROG 01+260.00  
SEZ. 65



QUOTE TERRENO	44.96	45.05	45.10	45.19	45.18	46.87	46.79	46.76	46.77	46.79	45.18	45.18	45.18	44.68	44.68	45.38	45.42	45.56	45.60
DIST. PROGRESSIVE TERRENO	-30.00	-19.24	-11.37	-3.90	-2.00	-1.50	0.00	2.65	3.00	5.42	5.92	6.42	6.92	7.62	10.14	22.43	32.28		
QUOTE PROGETTO					45.18	46.87	46.79	46.76	46.77	46.79	45.18	45.18	45.18	44.68	44.68	45.38			
DIST.PROGRESSIVE PROGETTO					-4.54	-2.00	-1.50	0.00	2.65	3.00	5.42	5.92	6.42	6.92	7.62				

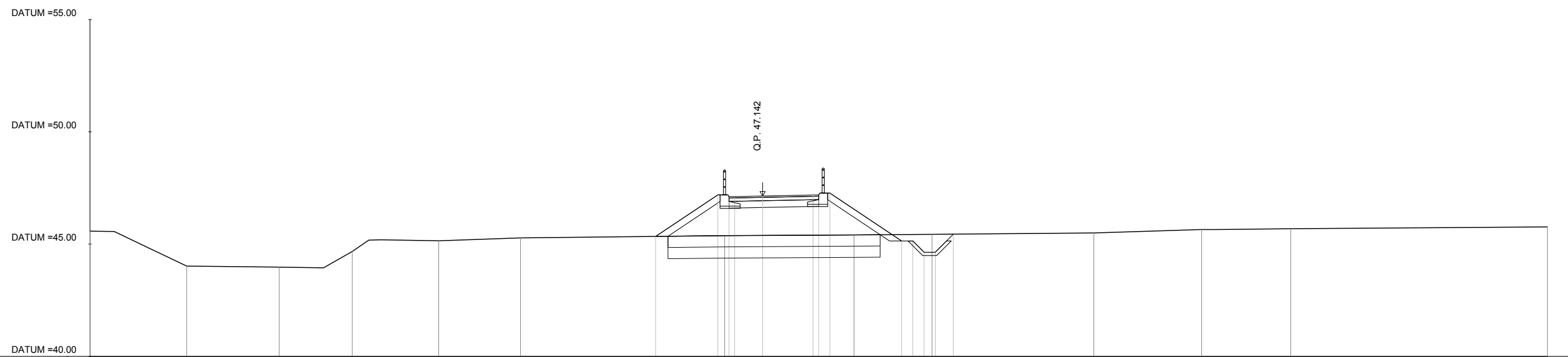
AREA	
Scavo	0.69 mq
Rilevato	8.03 mq
Base:1.20 mq	
Usura:0.24 mq	
Binder:0.60 mq	
Inerbimento:1.96 mq	
Scotico:4.43 mq	
Bonifica:4.43 mq	
Scavo fosso 1.11 mq	



QUOTE TERRENO	43.91	44.76	44.88	45.11	45.21	45.27	45.50	45.57	45.59	45.68					
DIST. PROGRESSIVE TERRENO	-30.00	-26.28	-21.26	-13.99	-8.69	-5.55	4.92	13.31	20.71	35.00					
QUOTE PROGETTO						45.29	47.08	47.00	46.98	46.94	45.16	45.16	44.66	44.66	45.53
DIST.PROGRESSIVE PROGETTO						-4.68	-2.00	-1.59	0.00	2.55	5.77	6.27	6.77	7.27	8.14

AREA	
Scavo	0.54 mq
Rilevato	9.86 mq
Base:1.20 mq	
Usura:0.24 mq	
Binder:0.60 mq	
Inerbimento:2.14 mq	
Scotico:4.73 mq	
Bonifica:4.73 mq	
Scavo fosso 0.99 mq	

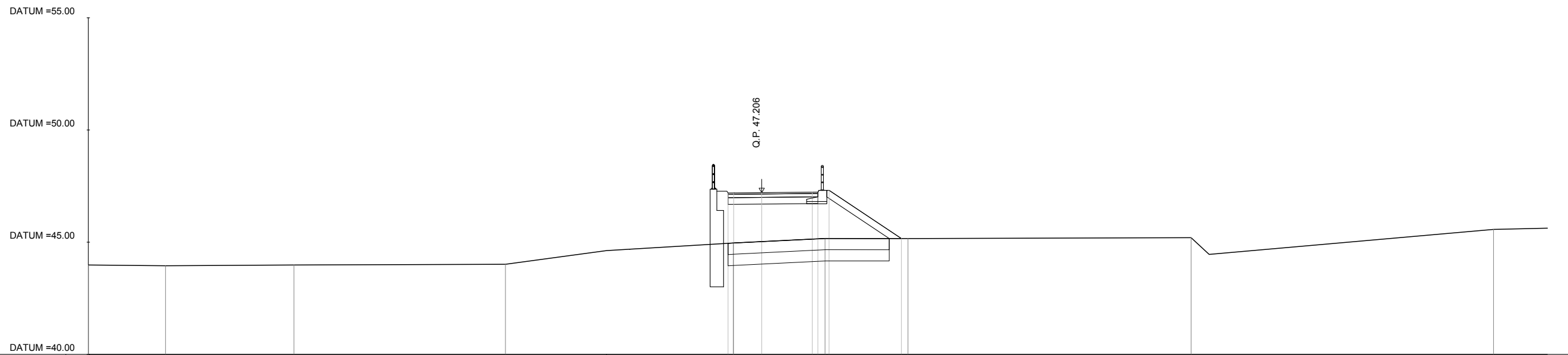
PROG 01+300.00  
SEZ. 67



QUOTE TERRENO	45.58	44.02	43.98	44.67	45.15	45.28		45.38	45.41	45.43	45.50	45.65	45.69	45.77				
DIST. PROGRESSIVE TERRENO	-30.00	-25.69	-21.56	-18.30	-14.45	-10.80		-1.69	4.08	7.55	14.77	19.58	23.55	35.00				
QUOTE PROGETTO								45.34	47.19	47.11	47.14	47.19	47.27	45.14	45.14	44.64	44.64	45.44
DIST. PROGRESSIVE PROGETTO								-4.77	-2.00	-1.59	0.00	2.55	3.00	6.20	6.70	7.20	7.70	8.50

AREA	
Scavo	0.00 mq
Rilevato	15.65 mq
Base:1.20 mq	
Usura:0.24 mq	
Binder:0.60 mq	
Inerbimento:1.16 mq	
Scotico:3.59 mq	
Bonifica:3.59 mq	
Scavo fosso	0.00 mq

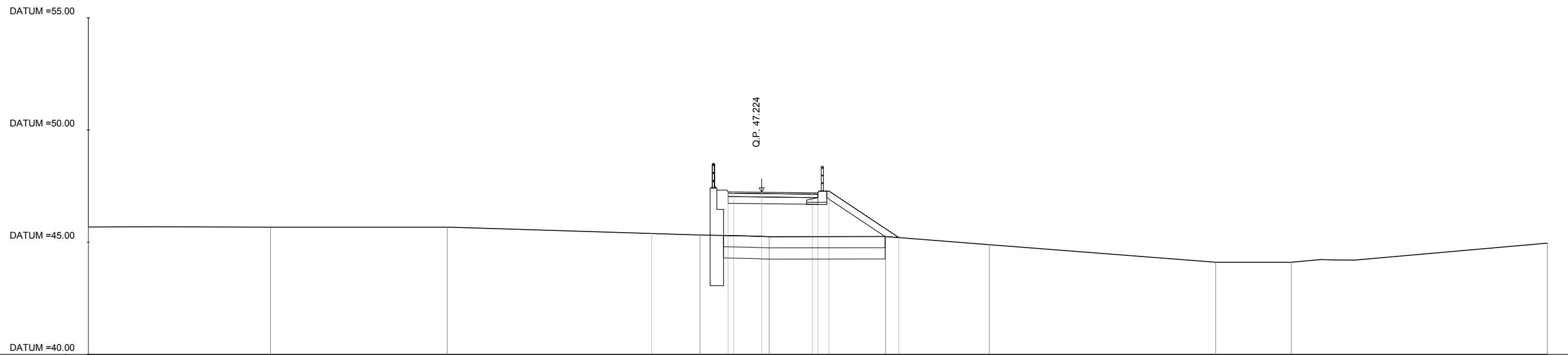
PROG 01+313.90  
SEZ. 68



QUOTE TERRENO	43.98	43.95	43.98	44.02	44.62	44.96	45.16	45.16	45.20	45.57
DIST. PROGRESSIVE TERRENO	-30.00	-26.56	-20.84	-11.42	-6.91	-1.27	2.82	6.52	19.13	32.60
QUOTE PROGETTO						47.19	47.23	45.16		
DIST.PROGRESSIVE PROGETTO						-1.59	2.55	6.22		

AREA	
Scavo	0.00 mq
Rilevato	9.43 mq
Base:1.20 mq	
Usura:0.24 mq	
Binder:0.60 mq	
Inerbimento:1.16 mq	
Scotico:3.69 mq	
Bonifica:3.69 mq	
Scavo fosso	0.00 mq

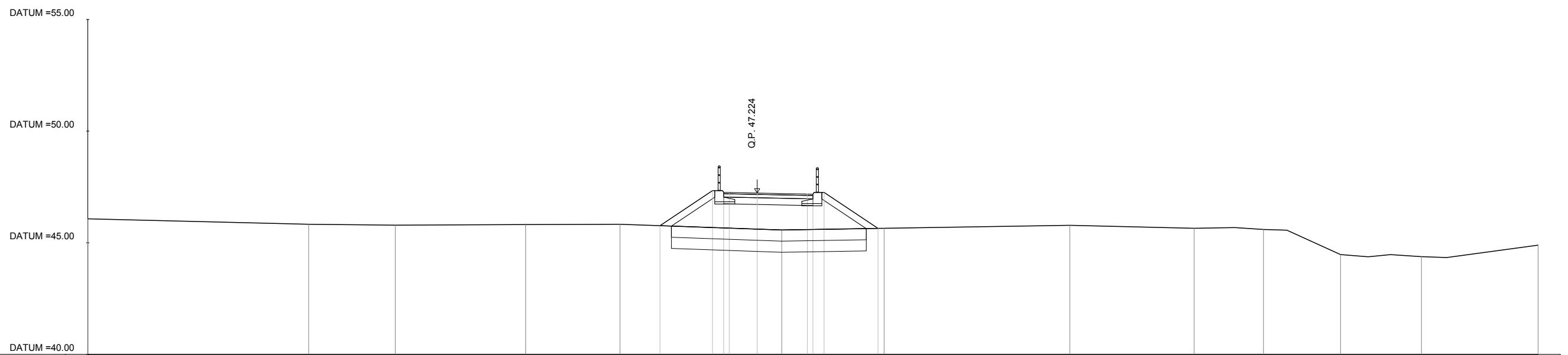
PROG 01+320.90  
SEZ. 69



QUOTE TERRENO	45.68	45.67	45.67	45.32	45.25	45.25	44.89	44.11	44.11	44.96
DIST. PROGRESSIVE TERRENO	-30.00	-21.88	-14.01	-2.75	0.33	5.51	10.14	20.22	23.59	35.00
QUOTE PROGETTO				47.24	47.22	47.20	47.28	45.21		
DIST.PROGRESSIVE PROGETTO				-1.25	0.00	2.85	3.00	6.11		

AREA	
Scavo	0.00 mq
Rilevato	8.16 mq
Base:1.20 mq	
Usura:0.24 mq	
Binder:0.60 mq	
Inerbimento:1.72 mq	
Scotico:4.37 mq	
Bonifica:4.37 mq	
Scavo fosso	0.00 mq

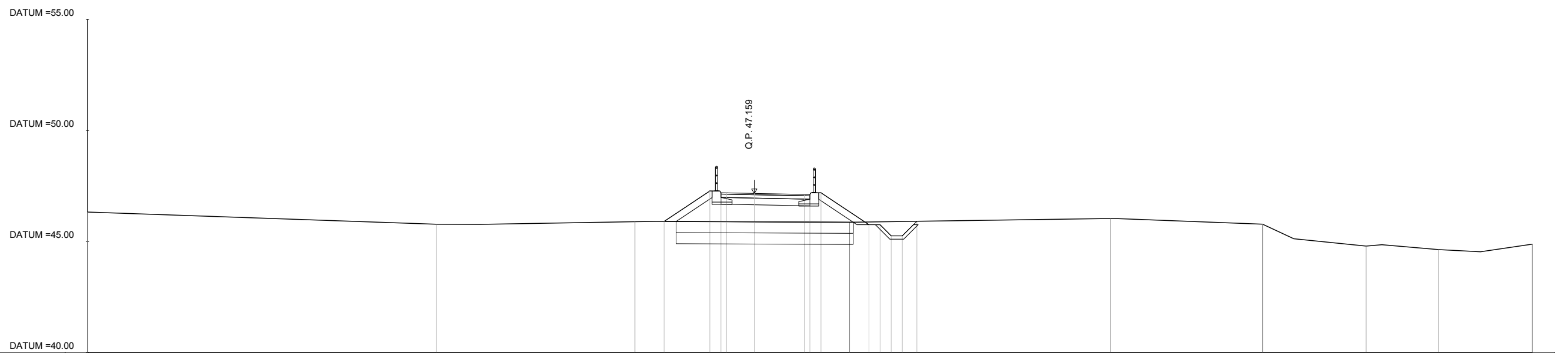
PROG 01+340.00  
SEZ. 70



QUOTE TERRENO	46.07		45.83	45.79	45.81	45.83	45.76	47.33	47.25	45.57	45.65	45.78	45.65	45.59	44.47	44.38	44.89
DIST. PROGRESSIVE TERRENO	-30.00		-20.10	-16.22	-10.37	-6.15				1.10	5.69	14.01	19.59	22.69	26.15	29.77	35.00
QUOTE PROGETTO							45.76	47.33	47.25	47.22	45.64						
DIST.PROGRESSIVE PROGETTO							-4.35	-2.00	-1.59	0.00	2.85	3.00	5.42				

AREA	
Scavo	0.00 mq
Rilevato	5.56 mq
Base:1.20 mq	
Usura:0.24 mq	
Binder:0.60 mq	
Inerbimento:1.51 mq	
Scotico:3.98 mq	
Bonifica:3.98 mq	
Scavo fosso 0.72 mq	

PROG 01+360.00  
SEZ. 71

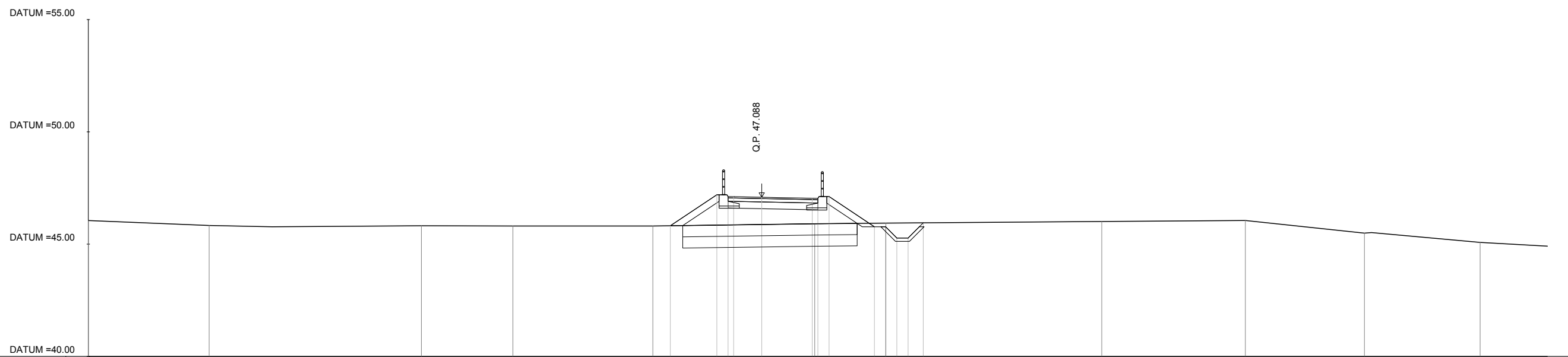


QUOTE TERRENO	46.32	45.77	45.89	45.86	46.03	45.77	44.79	44.63	44.87				
DIST. PROGRESSIVE TERRENO	-30.00	-14.32	-5.37	4.29	16.02	22.87	27.52	30.79	35.00				
QUOTE PROGETTO			45.90	47.27	47.18	47.16	47.11	47.19	45.75	45.75	45.25	45.25	45.91
DIST.PROGRESSIVE PROGETTO			-4.06	-2.00	-1.59	0.00	2.55	3.00	5.16	5.66	6.16	6.66	7.31



AREA	
Scavo	0.10 mq
Rilevato	5.01 mq
Base:1.20 mq	
Usura:0.24 mq	
Binder:0.60 mq	
Inerbimento:1.46 mq	
Scotico:3.89 mq	
Bonifica:3.89 mq	
Scavo fosso 0.76 mq	

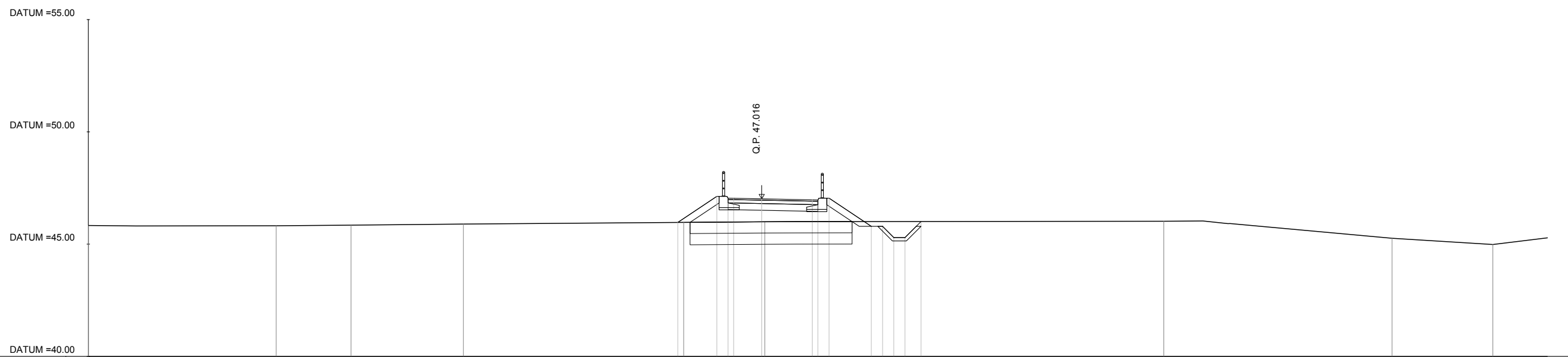
PROG 01+380.00  
SEZ. 72



QUOTE TERRENO	46.05	45.83	45.82	45.81	45.81	45.91	45.94	46.01	46.05	45.49	45.08				
DIST. PROGRESSIVE TERRENO	-30.00	-24.62	-15.16	-11.08	-4.85	2.36	5.53	15.15	21.54	26.85	32.00				
QUOTE PROGETTO					45.82	47.20	47.11	47.09	47.04	47.12	45.77	45.77	45.27	45.27	45.95
DIST. PROGRESSIVE PROGETTO					-4.07	-2.00	-1.59	0.00	2.85	3.00	5.02	5.52	6.02	6.52	7.20

AREA	
Scavo	0.15 mq
Rilevato	3.62 mq
Base:1.20 mq	
Usura:0.24 mq	
Binder:0.60 mq	
Inerbimento:1.30 mq	
Scotico:3.61 mq	
Bonifica:3.61 mq	
Scavo fosso 0.84 mq	

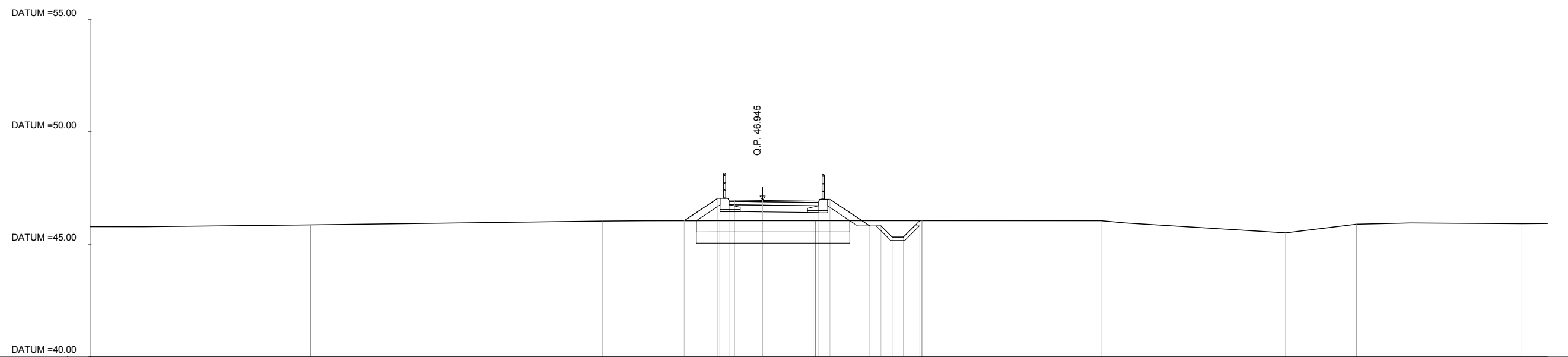
PROG 01+400.00  
SEZ. 73



QUOTE TERRENO	45.83	45.82	45.84	45.89	45.97	45.99	46.02	45.26	44.98						
DIST. PROGRESSIVE TERRENO	-30.00	-21.63	-18.30	-13.29	-3.48	0.14	17.91	28.08	32.57						
QUOTE PROGETTO					45.97	47.13	47.05	45.79	45.79	45.29	45.29	46.01			
DIST. PROGRESSIVE PROGETTO					-3.74	-2.00	-1.29	0.00	2.85	3.00	4.88	5.38	5.88	6.38	7.10

AREA	
Scavo	0.17 mq
Rilevato	2.77 mq
Base:1.20 mq	
Usura:0.24 mq	
Binder:0.60 mq	
Inerbimento:1.17 mq	
Scotico:3.42 mq	
Bonifica:3.42 mq	
Scavo fosso 0.88 mq	

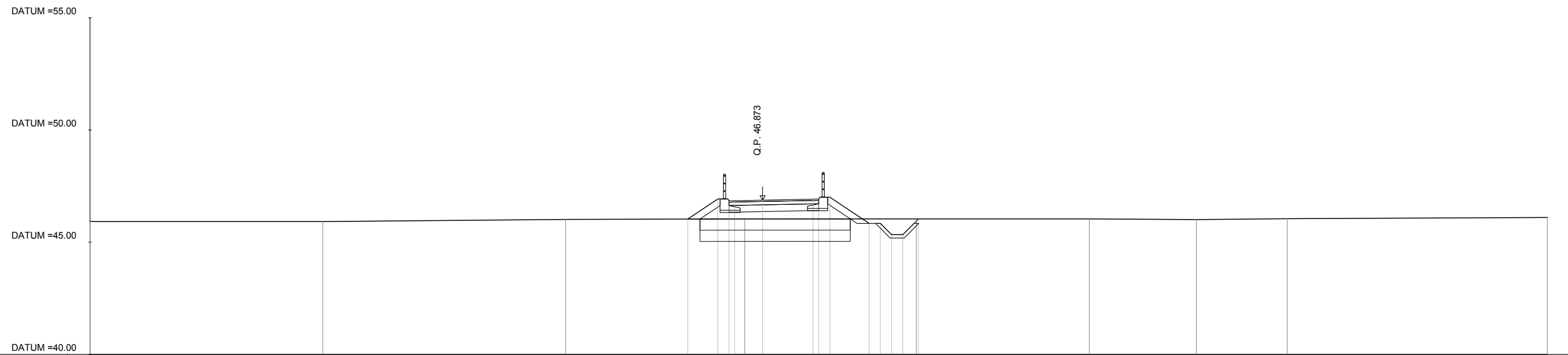
PROG 01+420.00  
SEZ. 74



QUOTE TERRENO	45.78	45.86	46.03	46.05	46.05	46.05	46.04	45.50	45.89	45.91
DIST. PROGRESSIVE TERRENO	-30.00	-20.16	-7.16	-1.91	2.36	7.10	15.09	23.33	26.49	33.87
QUOTE PROGETTO				46.04	47.04	46.94	46.92	45.81		
DIST. PROGRESSIVE PROGETTO				-3.50	-2.00	0.00	2.55	4.77		

AREA	
Scavo	0.14 mq
Rilevato	2.45 mq
Base:1.20 mq	
Usura:0.24 mq	
Binder:0.60 mq	
Inerbimento:1.10 mq	
Scotico:3.35 mq	
Bonifica:3.35 mq	
Scavo fosso 0.82 mq	

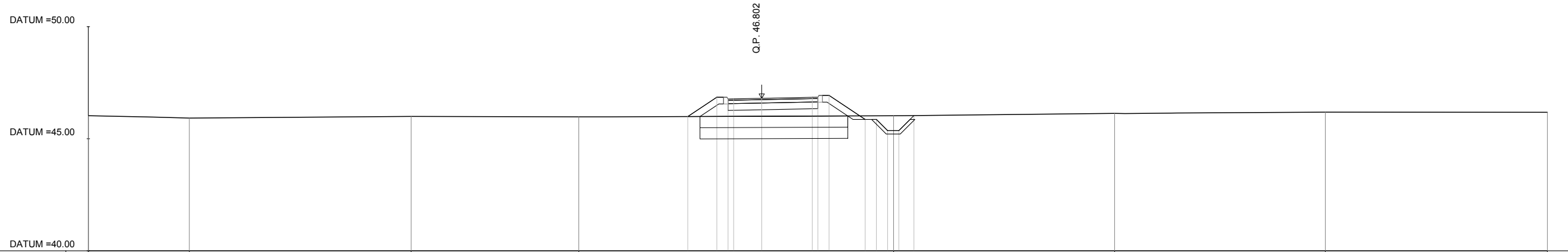
PROG 01+440.00  
SEZ. 75



QUOTE TERRENO	45.93	45.92	46.01	46.04	46.04	46.04	46.01	46.04	46.10					
DIST. PROGRESSIVE TERRENO	-30.00	-19.02	-8.79	-0.80	6.85	14.57	19.35	23.40	35.00					
QUOTE PROGETTO				46.03	46.92	46.84	46.87	46.92	47.00	45.84	45.84	45.34	45.34	46.04
DIST. PROGRESSIVE PROGETTO				-3.34	-2.00	-1.59	0.00	2.55	3.00	4.75	5.25	5.75	6.25	6.95

AREA	
Scavo	0.10 mq
Rilevato	2.20 mq
Base:1.20 mq	
Usura:0.24 mq	
Binder:0.60 mq	
Inerbimento:1.04 mq	
Scotico:3.29 mq	
Bonifica:3.29 mq	
Scavo fosso	0.75 mq

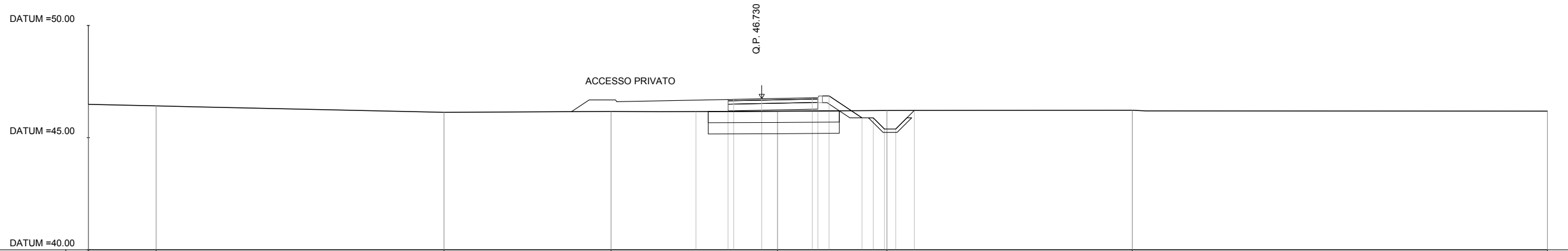
PROG 01+460.00  
SEZ. 76



QUOTE TERRENO	46.03	45.92	45.99	45.98		46.02	46.13	46.18	46.18						
DIST. PROGRESSIVE TERRENO	-30.00	-25.50	-15.62	-8.15		5.87	15.72	25.11	35.00						
QUOTE PROGETTO					45.99	46.85	46.78	46.80	46.85	46.93	45.86	45.86	45.36	45.36	46.03
DIST.PROGRESSIVE PROGETTO					-3.29	-2.00	-1.50	0.00	2.65	3.00	4.61	5.11	5.61	6.11	6.78

AREA	
Scavo	0.25 mq
Rilevato	0.68 mq
Base:1.20 mq	
Usura:0.24 mq	
Binder:0.60 mq	
Inerbimento:0.85 mq	
Scotico:2.92 mq	
Bonifica:2.92 mq	
Scavo fosso	1.05 mq

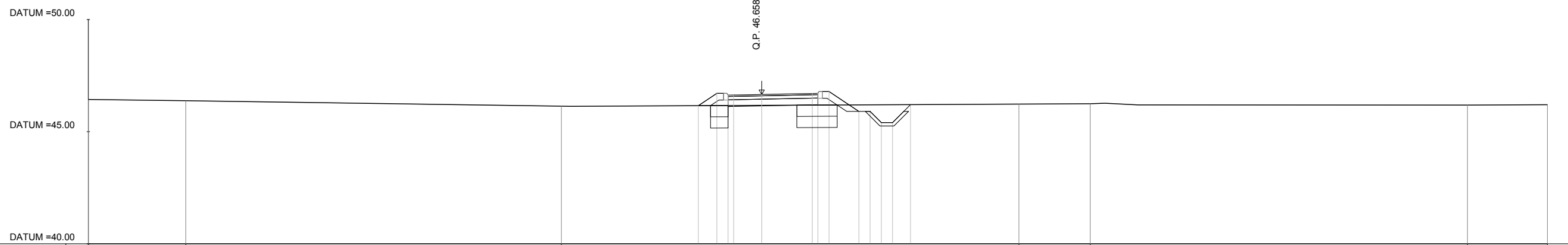
PROG 01+480.00  
SEZ. 77



QUOTE TERRENO	46.48	46.42		46.13		46.17		46.17		46.21		46.22		46.18
DIST. PROGRESSIVE TERRENO	-30.00	-26.98		-14.15		-6.71		0.70		5.58		16.51		35.00
QUOTE PROGETTO								46.73		46.86		45.88		46.21
DIST.PROGRESSIVE PROGETTO								0.00		3.00		4.47		6.80

AREA	
Scavo	0.22 mq
Rilevato	0.34 mq
Base:1.20 mq	
Usura:0.24 mq	
Binder:0.60 mq	
Inerbimento:0.77 mq	
Scotico:1.29 mq	
Bonifica:1.29 mq	
Scavo fosso	0.98 mq

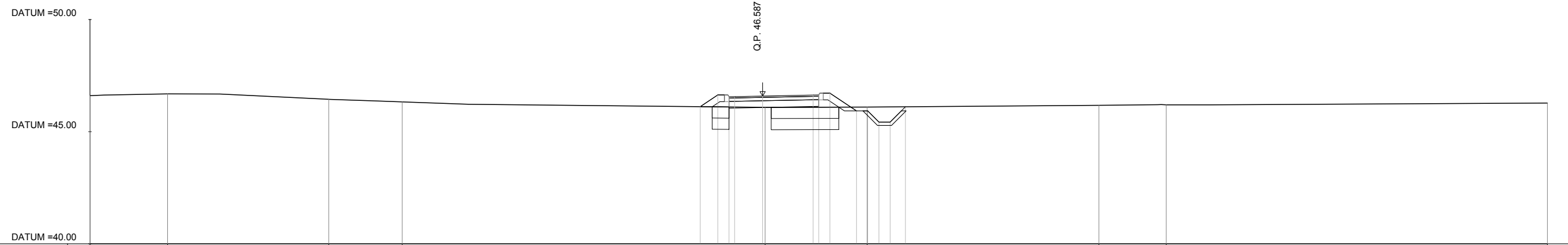
PROG 01+500.00  
SEZ. 78



QUOTE TERRENO	46.43	46.38		46.14		46.23	46.24		46.18	46.20						
DIST. PROGRESSIVE TERRENO	-30.00	-25.66		-8.93		11.46	14.63		31.44	35.00						
QUOTE PROGETTO						46.16	46.71	46.63	46.66	46.79	45.90	45.90	45.40	45.40	46.20	
DIST.PROGRESSIVE PROGETTO						-2.83	-2.00	-1.50	0.00	2.65	3.00	4.33	4.83	5.33	5.83	6.63

AREA	
Scavo	0.11 mq
Rilevato	0.39 mq
Base:1.20 mq	
Usura:0.24 mq	
Binder:0.60 mq	
Inerbimento:0.70 mq	
Scotico:1.88 mq	
Bonifica:1.88 mq	
Scavo fosso 0.77 mq	

PROG 01+520.00  
SEZ. 79

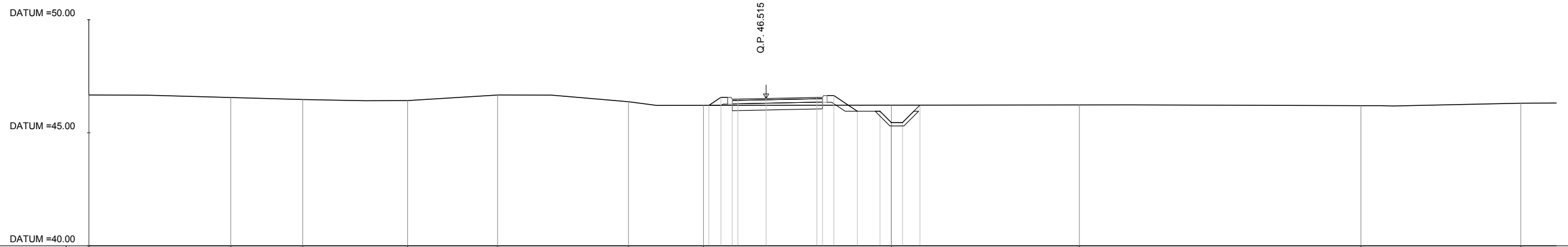


QUOTE TERRENO	46.60	46.69		46.44	46.33		46.08	46.10		46.17	46.20		46.28
DIST. PROGRESSIVE TERRENO	-30.00	-26.54		-19.35	-16.07		0.11	4.66		14.99	18.00		35.00
QUOTE PROGETTO							46.11	46.63					
DIST.PROGRESSIVE PROGETTO							-2.78	2.55					



AREA	
Scavo	0.99 mq
Rilevato	0.00 mq
Base:1.20 mq	
Usura:0.24 mq	
Binder:0.60 mq	
Inerbimento:0.56 mq	
Scotico:0.00 mq	
Bonifica:0.00 mq	
Scavo fosso	0.94 mq

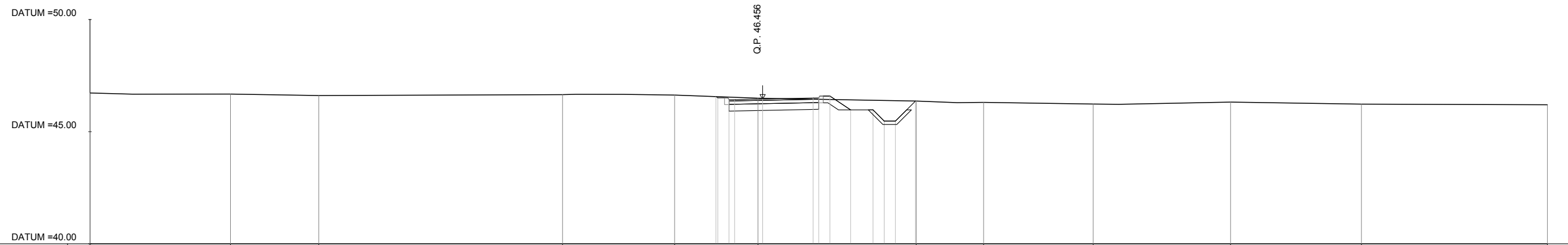
PROG 01+540.00  
SEZ. 80



QUOTE TERRENO	46.67	46.56	46.47	46.42	46.67	46.37	46.21	46.515	46.22	46.23	46.20	46.31					
DIST. PROGRESSIVE TERRENO	-30.00	-23.71	-20.52	-15.88	-11.89	-6.09	-2.77		5.55	13.88	26.35	33.43					
QUOTE PROGETTO							46.21	46.57	46.55	45.95	45.95	46.22					
DIST.PROGRESSIVE PROGETTO							-2.53	-2.00	-1.50	0.00	2.55	3.00	4.04	5.04	5.54	6.04	6.81

AREA	
Scavo	2.64 mq
Rilevato	0.00 mq
Base:1.20 mq	
Usura:0.24 mq	
Binder:0.60 mq	
Inerbimento:0.33 mq	
Scotico:0.00 mq	
Bonifica:0.00 mq	
Scavo fosso	1.19 mq

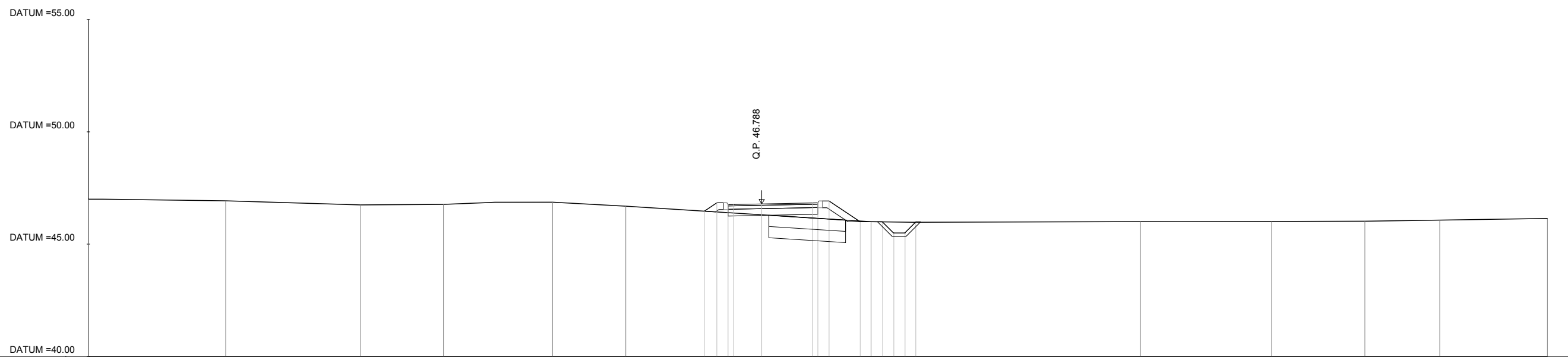
PROG 01+560.00  
SEZ. 81



QUOTE TERRENO	46.72	46.68	46.61		46.65	46.63	46.49		46.36	46.31	46.23	46.32	46.23	46.20
DIST. PROGRESSIVE TERRENO	-30.00	-23.73	-19.80		-8.92	-3.93	-0.21		6.85	9.85	14.74	20.87	26.71	35.00
QUOTE PROGETTO							46.46		46.37					
DIST.PROGRESSIVE PROGETTO							0.00		6.82					

AREA	
Scavo	0.14 mq
Rilevato	0.60 mq
Base:1.20 mq	
Usura:0.24 mq	
Binder:0.60 mq	
Inerbimento:0.70 mq	
Scotico:1.71 mq	
Bonifica:1.71 mq	
Scavo fosso 0.47 mq	

PROG 01+580.00  
SEZ. 82



QUOTE TERRENO	47.00	46.93	46.75	46.77	46.87	46.69		46.00	46.00	46.01	46.02	46.07	46.14
DIST. PROGRESSIVE TERRENO	-30.00	-23.88	-17.88	-14.18	-9.32	-6.06		4.87	16.87	22.71	26.87	30.20	35.00
QUOTE PROGETTO							46.47	46.83	45.99				
DIST. PROGRESSIVE PROGETTO							-2.56	2.55	4.39	5.39	6.39	6.86	