

COMMITTENTE:



ALTA SORVEGLIANZA:



GENERAL CONTRACTOR:



INFRASTRUTTURE FERROVIARIE STRATEGICHE DEFINITE DALLA LEGGE OBIETTIVO N. 443/01

**LINEA A.V. /A.C. TORINO-VENEZIA Tratta VERONA-PADOVA
Lotto funzionale Verona-Bivio Vicenza**

PROGETTO ESECUTIVO

IN - INTERFERENZE VIARIE

IN05 - DEV. STRADA VIA SERENELLI DAL km 2+500,00 AL km 3+225,00

GENERALE

QUADERNO DELLE SEZIONI TRASVERSALI

GENERAL CONTRACTOR		DIRETTORE LAVORI		SCALA : 1:200
IL PROGETTISTA INTEGRATORE ing. Giovanni MALAVENDA iscritto all'ordine degli ingegneri di Venezia n. 4289 Data: 89		Consorzio Iricav Due ing. Paolo CARMONA Data:		

COMMESSA	LOTTO	FASE	ENTE	TIPO DOC.	OPERA/DISCIPLINA	PROGR.	REV.	FOGLIO
IN17	12	E	12	W9	IN0500	001	B	DI

	VISTO CONSORZIO IRICAV DUE	
	Firma ing. Luca RANDOLFI	Data

Progettazione :

Rev.	Descrizione	Redatto	Data	Verificato	Data	Approvato	Data	IL PROGETTISTA
A	EMISSIONE	Coding	30/03/21	C.Petti	30/03/21	P.Luciani	30/03/21	Giuseppefabrizio Coppa Dott. Ingeg. GIUSEPPE FABRIZIO COPPA n. 4176 Data:
B	REVISIONE PER RECEPIMENTO ISTRUTTORIA ENTE VALIDATORE	Coding	30/04/2021	C.Petti	30/04/2021	P.Luciani	30/04/2021	
C								

CIG. 8377957CD1	CUP: J41E91000000009	File: IN1712E12W9IN0500001B.DWG
		Cod. origine: CODICE

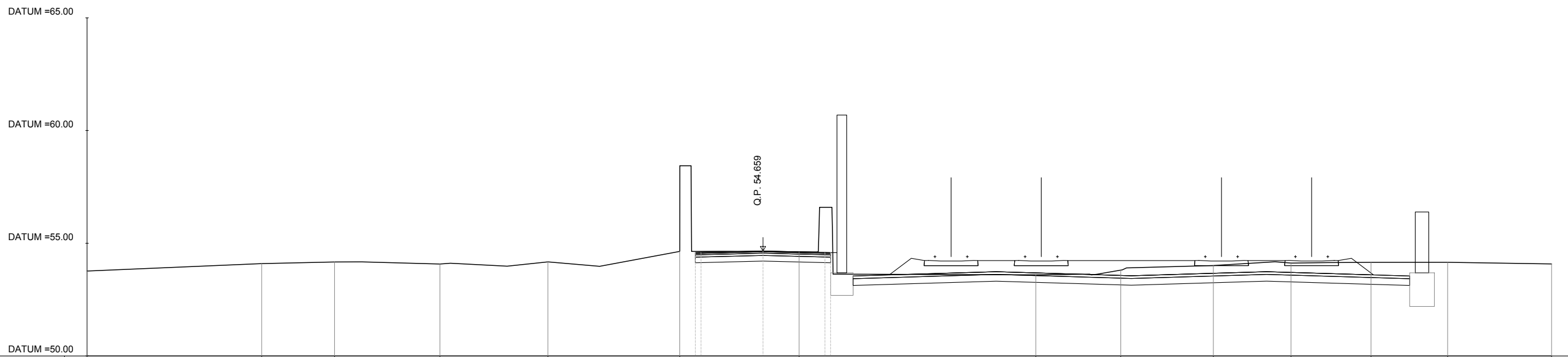
Progetto cofinanziato dalla Unione Europea

Scala di plot:

TUTTI I DIRITTI DEL PRESENTE DOCUMENTO SONO RISERVATI: LA PRODUZIONE ANCHE PARZIALE È VIETATA

AREA	
Scavo	3.93 mq
Rilevato	0.17 mq
Binder:0.36	mq
Base:0.60	mq
Misto stabilizzato:1.50	mq
Usura:0.24	mq

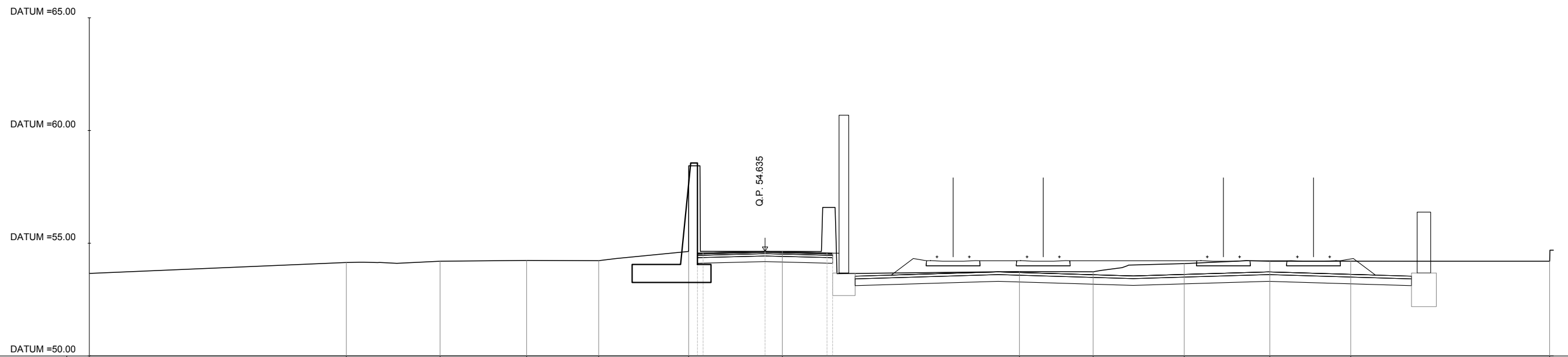
PROG 00+000.00
SEZ. 1



QUOTE TERRENO	53.77	54.10	54.17	54.08	54.17	54.64	54.62	53.60	53.81	54.01	54.12	54.15	54.15	54.08
DIST. PROGRESSIVE TERRENO	-30.00	-22.25	-19.02	-14.34	-9.55	-3.69	1.60	12.11	15.88	19.99	23.44	26.99	30.39	35.00
QUOTE PROGETTO						54.58	54.66	54.58						
DIST.PROGRESSIVE PROGETTO						-2.98	0.00	3.76						

AREA	
Scavo	4.59 mq
Rilevato	0.09 mq
Binder:0.36	mq
Base:0.60	mq
Misto stabilizzato:1.50	mq
Usura:0.24	mq

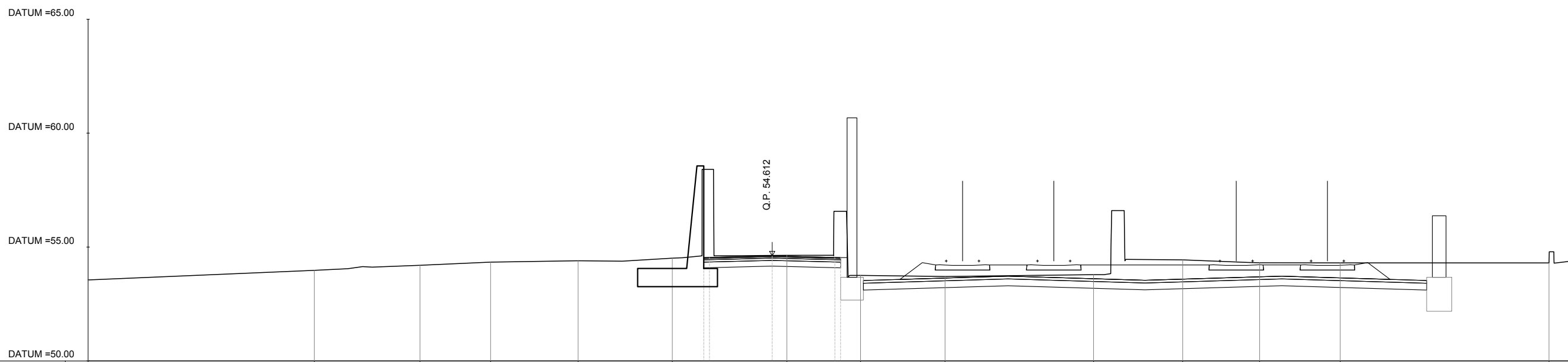
PROG 00+020.00
SEZ. 2



QUOTE TERRENO	53.66	54.15	54.20	54.24	54.23	54.64	54.64	53.74	53.73	54.10	54.20	54.20	54.20
DIST. PROGRESSIVE TERRENO	-30.00	-18.59	-14.43	-10.59	-7.39	-3.39	0.77	11.29	14.57	18.61	22.41	26.00	34.83
QUOTE PROGETTO						54.56	54.64	54.56					
DIST. PROGRESSIVE PROGETTO						-2.98	0.00	3.06					

AREA	
Scavo	5.83 mq
Rilevato	0.00 mq
Binder:0.36	mq
Base:0.60	mq
Misto stabilizzato:1.50	mq
Usura:0.24	mq

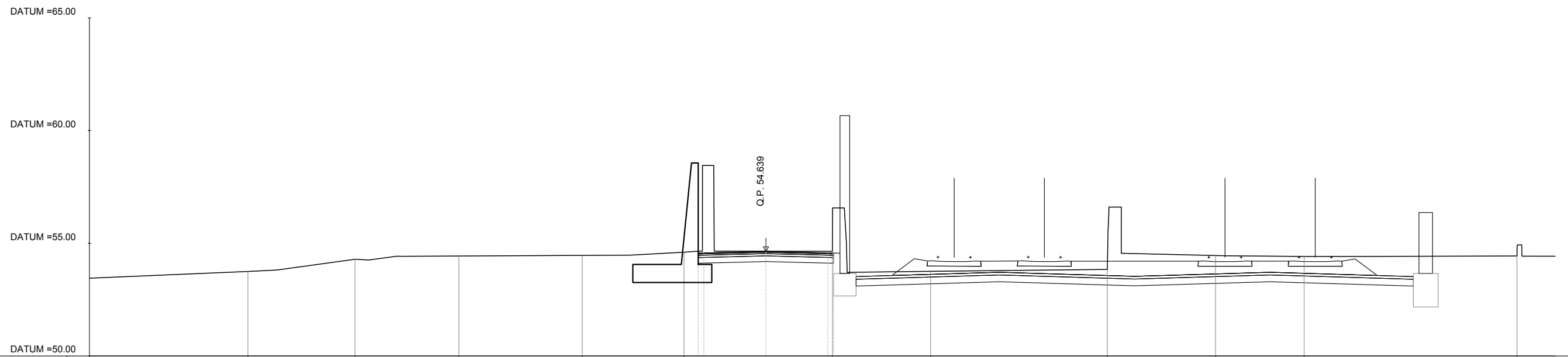
PROG 00+040.00
SEZ. 3



QUOTE TERRENO	53.56	53.98	54.20	54.34	54.40	54.51	54.64	53.75	53.71	53.79	54.44	54.31	54.30	54.30
DIST. PROGRESSIVE TERRENO	-30.00	-20.08	-15.45	-12.35	-8.51	-4.38	0.64	3.88	7.58	14.09	18.00	21.38	24.91	34.07
QUOTE PROGETTO						54.54	54.61	54.54						
DIST.PROGRESSIVE PROGETTO						-2.98	0.00	3.76						

AREA	
Scavo	5.58 mq
Rilevato	0.00 mq
Binder:0.36	mq
Base:0.60	mq
Misto stabilizzato:1.50	mq
Usura:0.24	mq

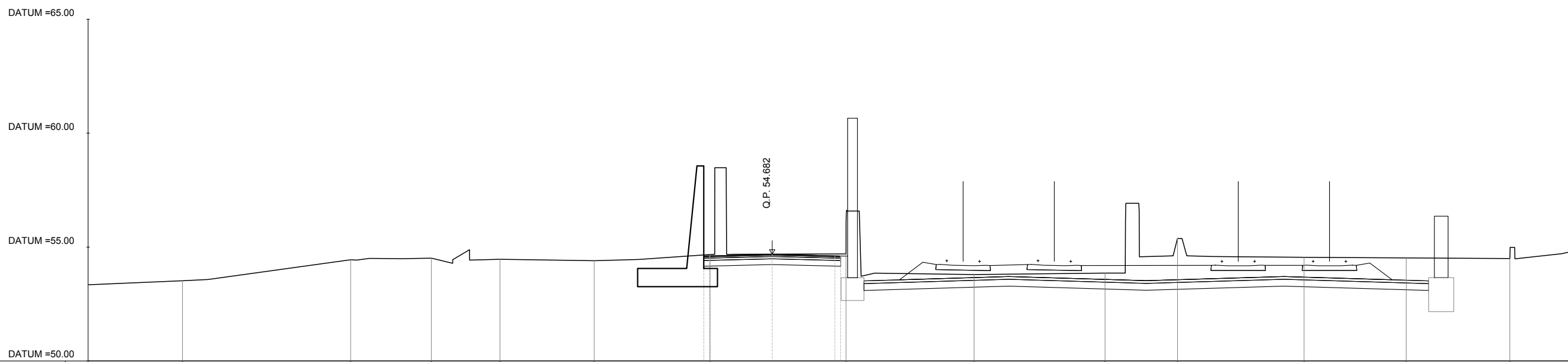
PROG 00+060.00
SEZ. 4



QUOTE TERRENO	53.45	53.75	54.29	54.43	54.46	54.60	54.64	53.76	53.84	54.46	54.41	54.44
DIST. PROGRESSIVE TERRENO	-30.00	-22.97	-18.22	-13.62	-8.14	-3.63	2.95	7.30	15.14	19.94	23.87	33.31
QUOTE PROGETTO						54.56	54.64	54.56				
DIST.PROGRESSIVE PROGETTO						-2.98	0.00	3.06				

AREA	
Scavo	5.05 mq
Rilevato	0.00 mq
Binder:0.36	mq
Base:0.60	mq
Misto stabilizzato:1.50	mq
Usura:0.24	mq

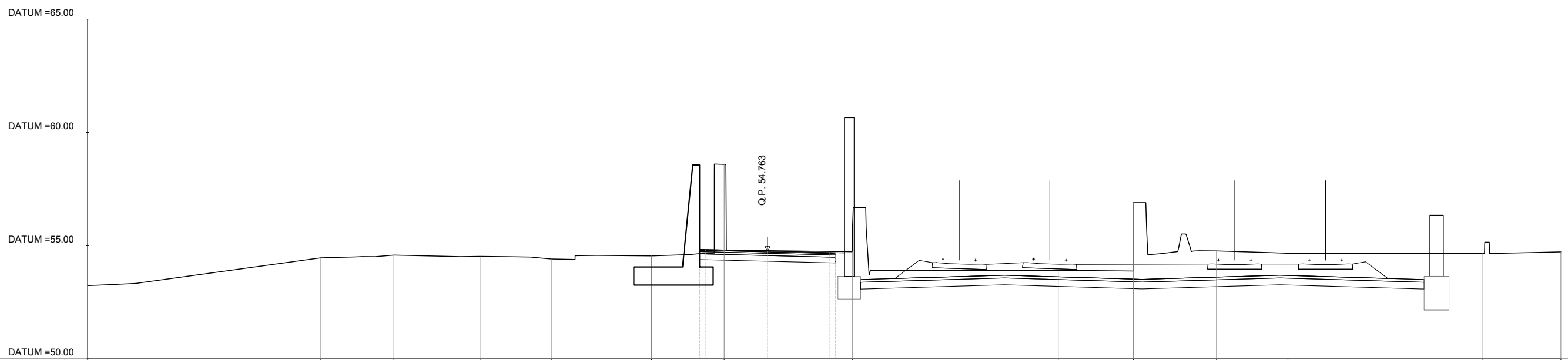
PROG 00+080.00
SEZ. 5



QUOTE TERRENO	53.34	53.52	54.44	54.51	54.46	54.40	54.67	54.70	53.79	53.86	55.38	54.55	54.52	54.50
DIST. PROGRESSIVE TERRENO	-30.00	-25.86	-18.49	-14.94	-11.94	-7.80	-2.72	3.24	8.85	14.60	17.77	23.32	27.80	32.35
QUOTE PROGETTO							54.61	54.68	54.61					
DIST.PROGRESSIVE PROGETTO							-2.98	0.00	3.76					

AREA	
Scavo	4.68 mq
Rilevato	0.00 mq
Binder:0.36	mq
Base:0.60	mq
Misto stabilizzato:1.50	mq
Usura:0.24	mq

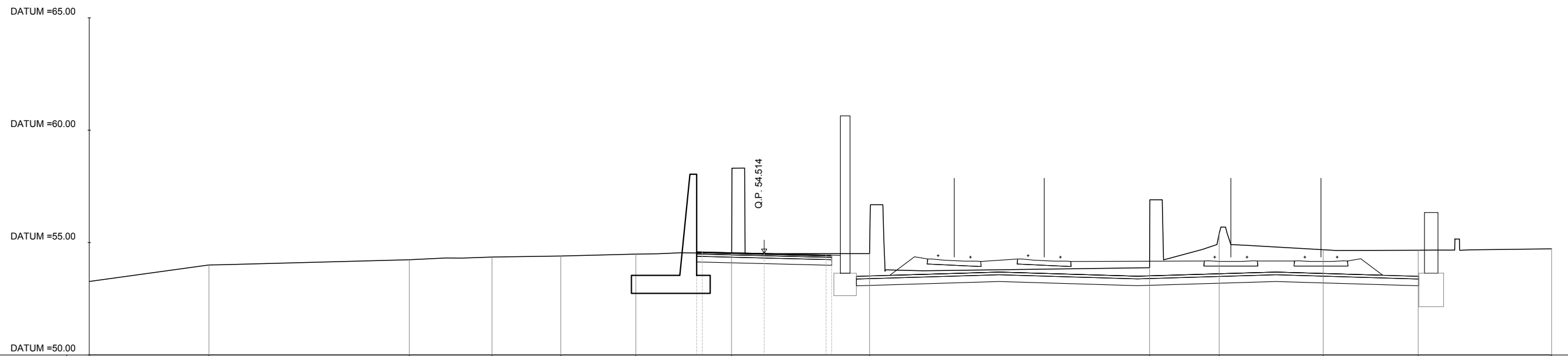
PROG 00+100.00
SEZ. 6



QUOTE TERRENO	53.24	54.46	54.58	54.53	54.41	54.55	58.59	54.73	53.91	56.90	54.77	54.66	54.66	54.73
DIST. PROGRESSIVE TERRENO	-30.00	-19.71	-16.49	-12.68	-9.54	-5.12	-1.91	3.74	12.83	16.14	19.81	22.96	31.56	35.00
QUOTE PROGETTO						54.84	54.76	54.69						
DIST. PROGRESSIVE PROGETTO						-2.98	0.00	3.76						

AREA	
Scavo	2.31 mq
Rilevato	0.07 mq
Binder	0.36 mq
Base	0.60 mq
Misto stabilizzato	1.50 mq
Usura	0.00 mq

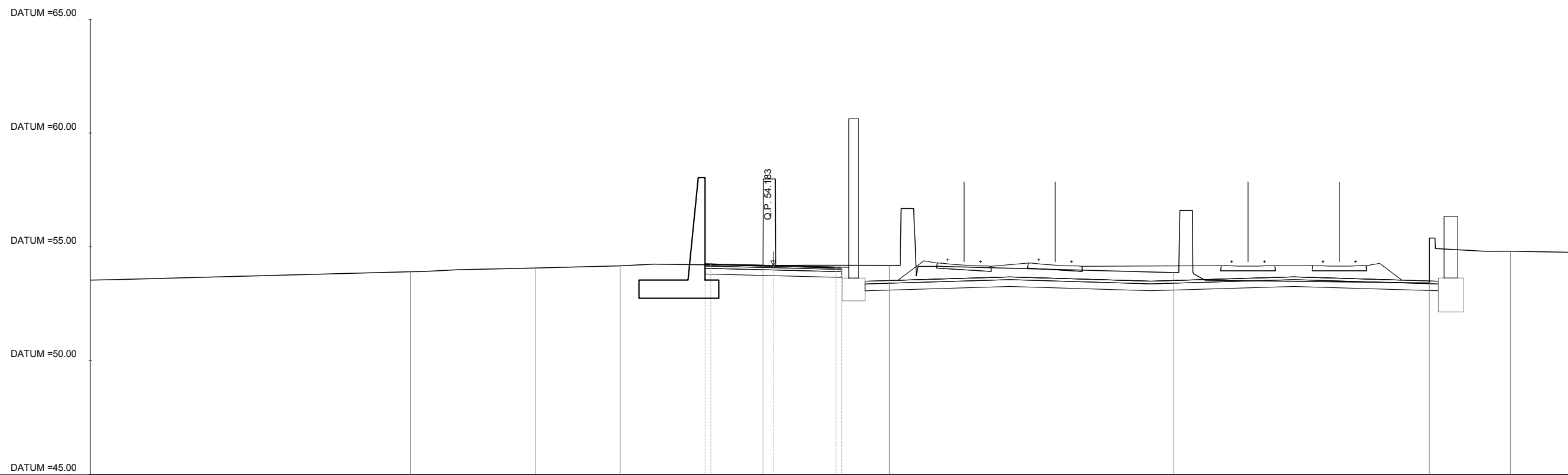
PROG 00+120.00
SEZ. 7



QUOTE TERRENO	53.27	54.00	54.23	54.36	54.40	54.49	54.52	54.51	53.88	55.41	54.68	54.66	54.72
DIST. PROGRESSIVE TERRENO	-30.00	-24.68	-15.77	-12.10	-9.04	-5.70	-1.45	4.68	17.13	20.23	24.85	29.07	35.00
QUOTE PROGETTO							54.58	54.51	54.44				
DIST. PROGRESSIVE PROGETTO							-2.98	0.00	3.76				

AREA	
Scavo	4.85 mq
Rilevato	0.00 mq
Binder:0.36	mq
Base:0.60	mq
Misto stabilizzato:1.50	mq
Usura:0.24	mq

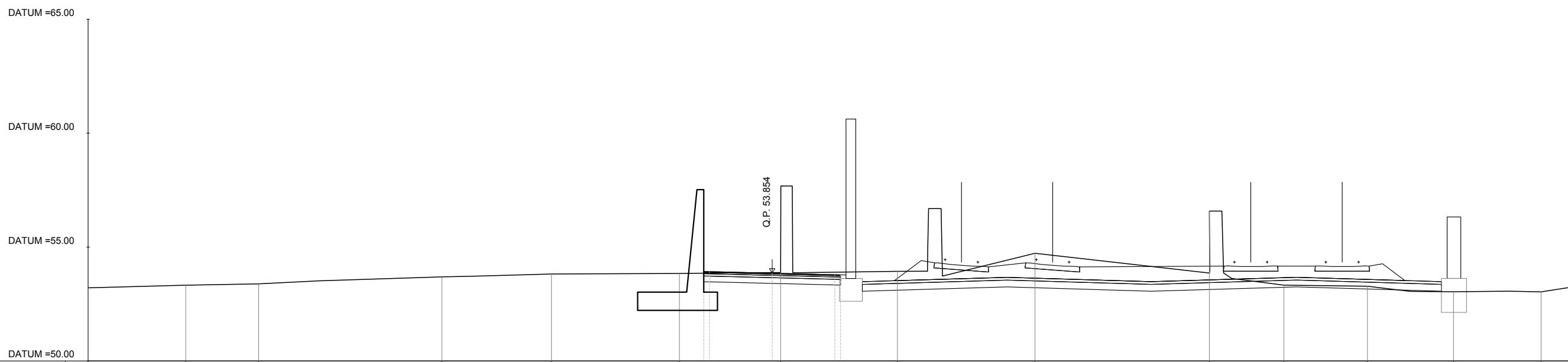
PROG 00+140.00
SEZ. 8



QUOTE TERRENO	53.54	53.91	54.07	54.17	54.19	54.19	53.87	53.41	54.81
DIST. PROGRESSIVE TERRENO	-30.00	-15.94	-10.46	-6.73	-0.46	5.09	17.58	28.81	32.37
QUOTE PROGETTO					54.28	54.11			
DIST. PROGRESSIVE PROGETTO					-2.79	3.06			

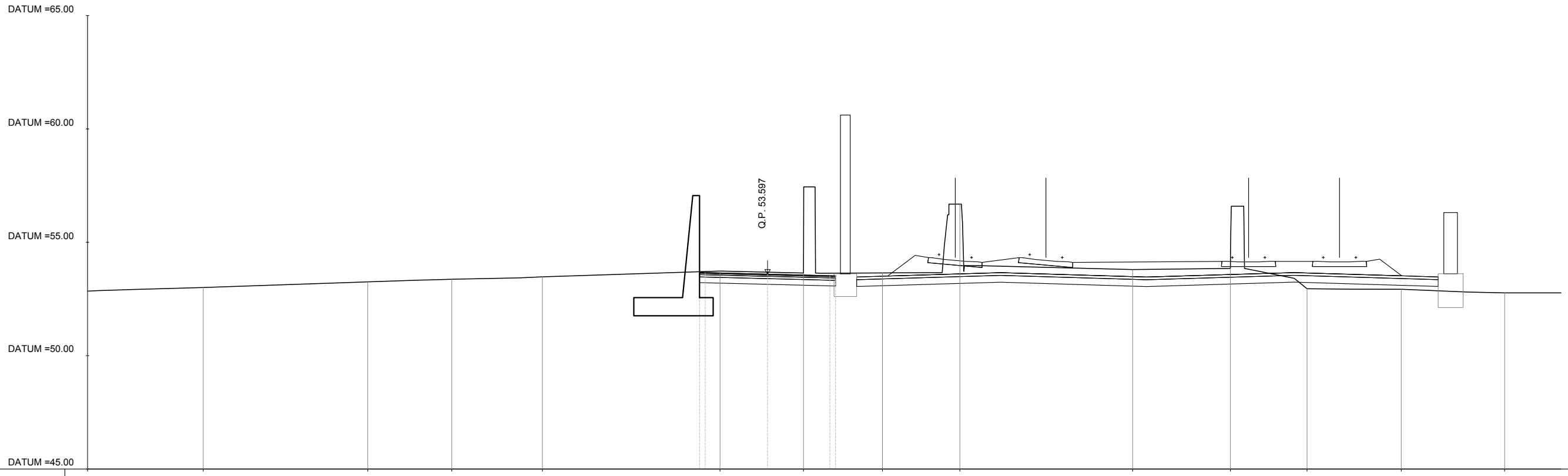
AREA	
Scavo	4.81 mq
Rilevato	0.00 mq
Binder:0.36	mq
Base:0.60	mq
Misto stabilizzato:1.50	mq
Usura:0.24	mq

PROG 00+160.00
SEZ. 9



QUOTE TERRENO	53.21	53.32	53.38	53.69	53.82	53.84	53.88	53.93	54.72	56.58	53.33	53.28	53.04	53.03
DIST. PROGRESSIVE TERRENO	-30.00	-25.72	-22.52	-14.49	-9.68	-4.07	0.37	5.49	11.52	19.17	22.44	26.10	29.88	33.72
QUOTE PROGETTO						53.92	53.85	53.78						
DIST.PROGRESSIVE PROGETTO						-2.98	0.00	3.06						

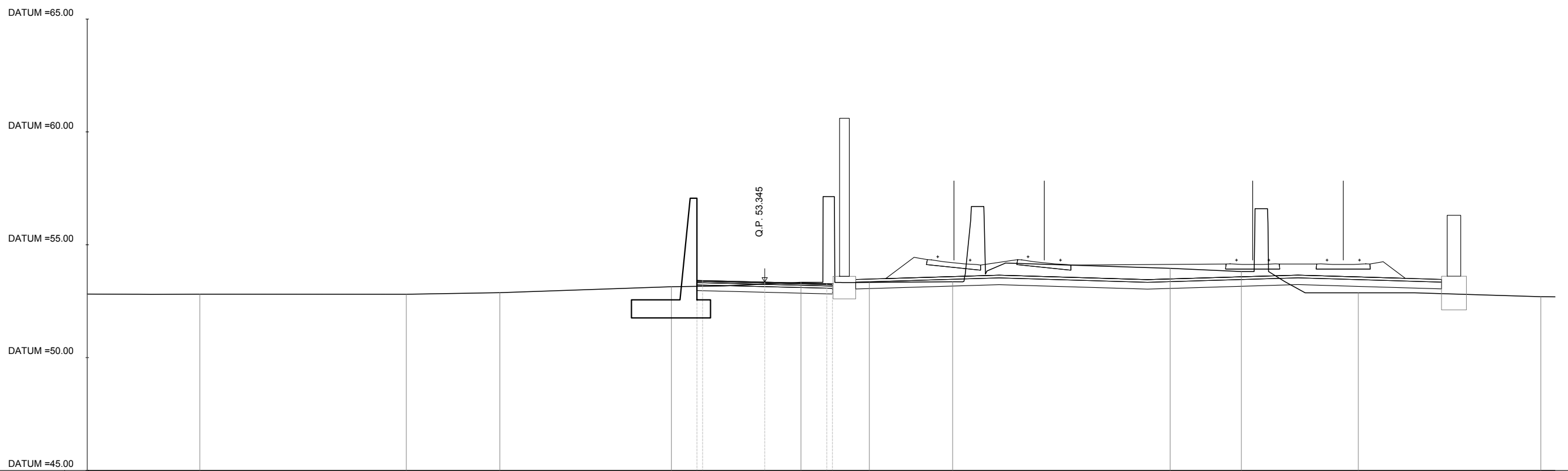
AREA	
Scavo	5.16 mq
Rilevato	0.00 mq
Binder:0.36	mq
Base:0.60	mq
Misto stabilizzato:1.50	mq
Usura:0.24	mq



PROG 00+180.00
SEZ. 10

QUOTE TERRENO	52.85	53.01	53.25	53.37	53.48	53.73	53.64	53.65	56.68	53.80	53.85	52.95	52.93	52.77
DIST. PROGRESSIVE TERRENO	-30.00	-24.89	-17.64	-13.93	-9.93	-2.10	1.59	5.07	8.48	16.10	20.42	23.80	27.96	32.52
QUOTE PROGETTO						53.67	53.60	53.52						
DIST. PROGRESSIVE PROGETTO						-2.99	0.00	3.06						

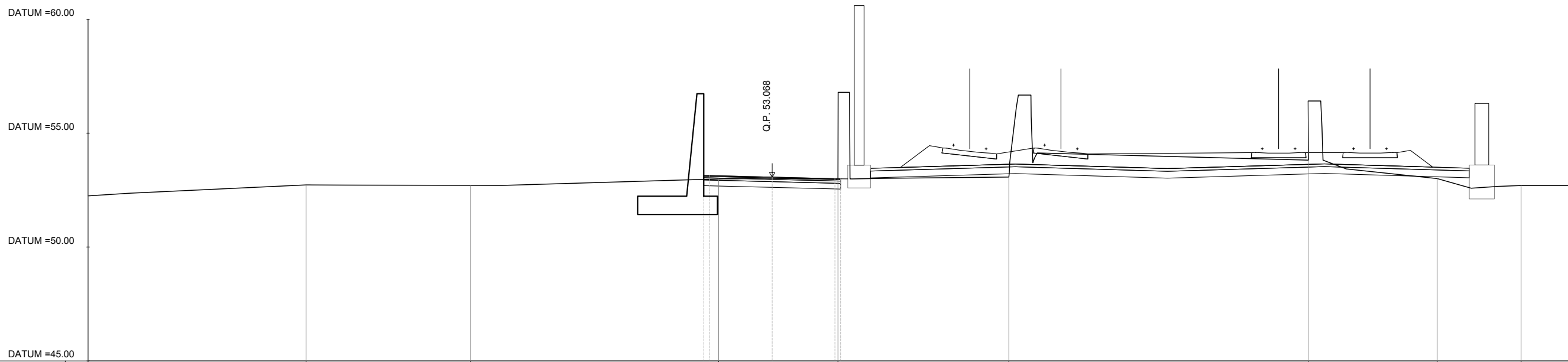
AREA	
Scavo	3.88 mq
Rilevato	0.00 mq
Binder:0.36	mq
Base:0.60	mq
Misto stabilizzato:1.50	mq
Usura:0.24	mq



PROG 00+200.00
SEZ. 11

QUOTE TERRENO	52.81	52.81	52.81	52.88	53.14	53.33	53.33	53.36	53.96	53.81	52.87	52.70
DIST. PROGRESSIVE TERRENO	-30.00	-25.02	-15.87	-11.73	-4.13	1.61	4.63	8.32	17.95	21.11	26.29	34.37
QUOTE PROGETTO					53.47	53.35	53.27					
DIST. PROGRESSIVE PROGETTO					-2.99	0.00	3.05					

AREA	
Scavo	3.91 mq
Rilevato	0.00 mq
Binder:0.36	mq
Base:0.60	mq
Misto stabilizzato:1.50	mq
Usura:0.24	mq

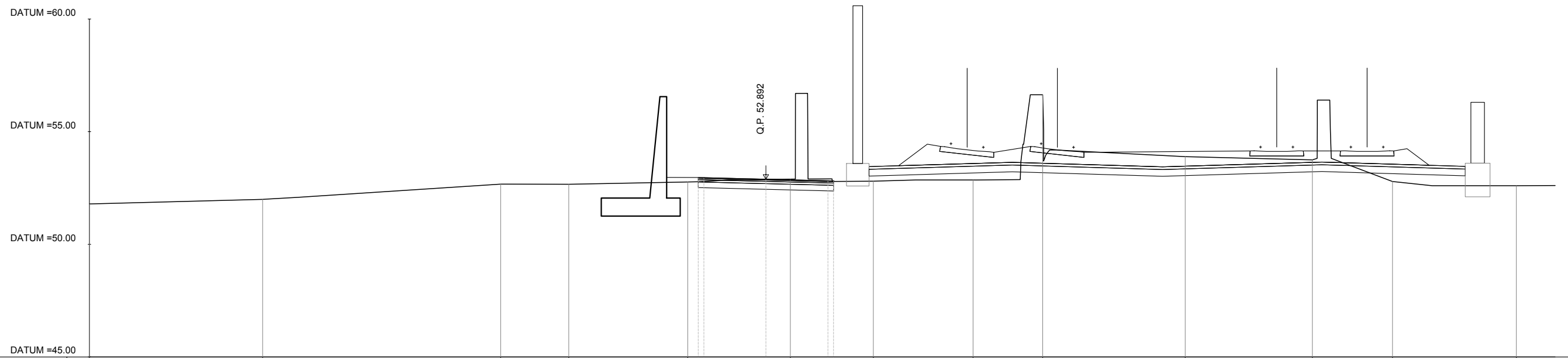


PROG 00+220.00
SEZ. 12

QUOTE TERRENO	52.24	52.73	52.71	52.99	52.99	53.07	56.41	53.00	52.70
DIST. PROGRESSIVE TERRENO	-30.00	-20.44	-13.23	-2.35	2.88	10.38	23.50	29.16	32.84
QUOTE PROGETTO				53.14	53.07	52.99			
DIST. PROGRESSIVE PROGETTO				-2.98	0.00	3.76			

AREA	
Scavo	4.65 mq
Rilevato	0.00 mq
Binder:0.36	mq
Base:0.60	mq
Misto stabilizzato:1.50	mq
Usura:0.24	mq

PROG 00+231.50
SEZ. 13



QUOTE TERRENO	51.79	52.00	52.67	52.67	52.77	52.89	52.80	52.85	56.64	53.89	53.75	52.79	52.60
DIST. PROGRESSIVE TERRENO	-30.00	-22.32	-11.76	-8.74	-3.46	1.08	4.76	9.19	12.27	18.59	24.23	27.79	33.28
QUOTE PROGETTO					52.96	52.89	52.82						
DIST. PROGRESSIVE PROGETTO					-2.98	-0.00	3.06						