

**ASSE VIARIO MARCHE - UMBRIA E QUADRILATERO DI
PENETRAZIONE INTERNA**
Sublotto 2.2: Intervalliva Macerata - allaccio funzionale della SS77
alla città di Macerata alle località "La Pieve" e "Mattei"

PROGETTO DEFINITIVO

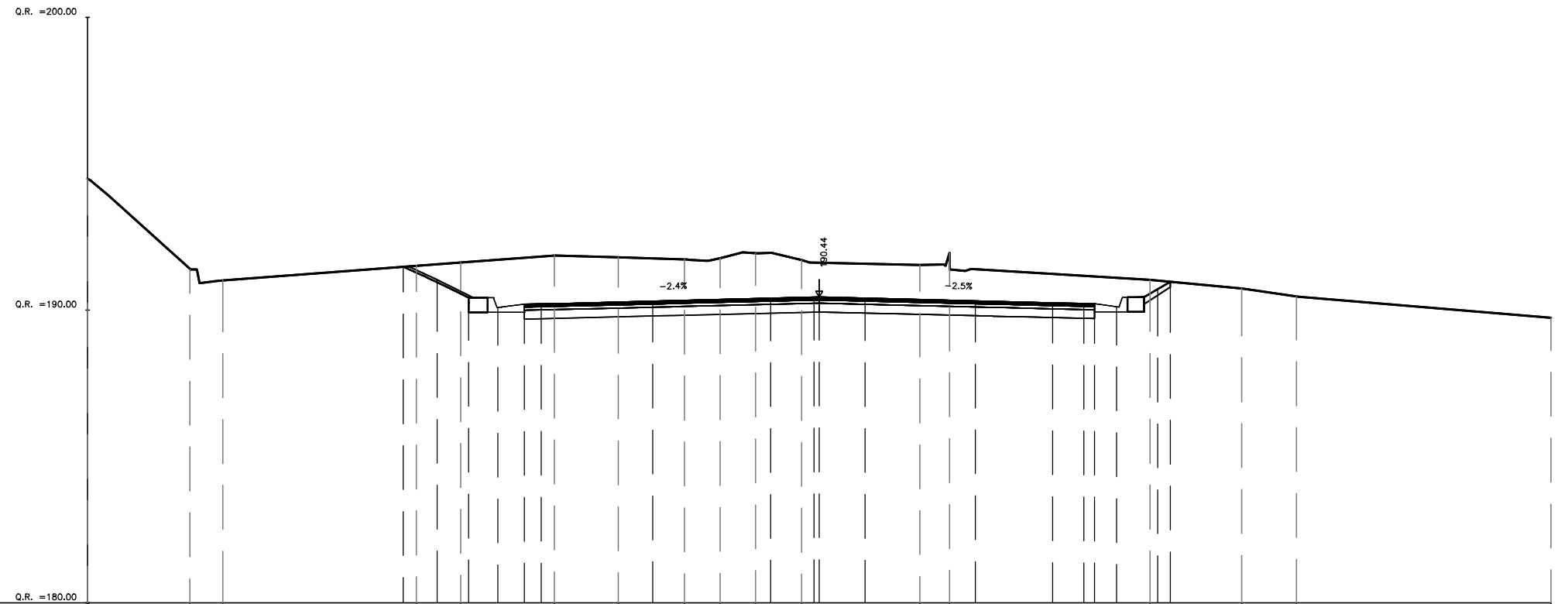
IL GEOLOGO <i>Dott. Geol. Salvatore Marino</i> Ordine dei geologi della Regione Lazio n. 1069	I PROGETTISTI SPECIALISTICI <i>Ing. Ambrogio Signorelli</i> Ordine Ingegneri Provincia di Roma n. A35111	PROGETTAZIONE ATI: (Mandataria)  <i>GESTIONE PROGETTI INGEGNERIA srl</i> (Mandante)
COORDINATORE PER LA SICUREZZA IN FASE DI PROGETTAZIONE <i>Ing. Valerio Guidobaldi</i> Ordine Ingegneri Provincia di Roma n. A30025	<i>Ing. Moreno Panfili</i> Ordine Ingegneri Provincia di Perugia n. A2657	(Mandante)   (Mandante)  <small>Studio di Architettura e Ingegneria Moderna</small>
VISTO: IL RESPONSABILE DEL PROCEDIMENTO <i>Ing. Iginio Farotti</i>	<i>Ing. Claudio Muller</i> Ordine Ingegneri Provincia di Roma n. 15754  <i>Ing. Giuseppe Resta</i> Ordine Ingegneri Provincia di Roma n. 20629	IL PROGETTISTA E RESPONSABILE DELL'INTEGRAZIONE DELLE PRESTAZIONI SPECIALISTICHE. (DPR207/10 ART 15 COMMA 12):  Dott. Ing. GIORGIO GUIDUCCI ORDINE INGEGNERI ROMA Ordine Ingegneri Provincia di Roma n. 140354035

**ASSE PRINCIPALE
SEZIONI TRASVERSALI**
Album Sezioni trasversali – Tratto 2

CODICE PROGETTO				NOME FILE				REVISIONE	SCALA	
OPERA	LOTTO	STATO	SETTORE	WBS		DISCIPLINA	TIPO DOC.	N° PROGRESS.		
LO703	MC	D	P	GENER	00	TRA	SEZ	002	A	1:200
A	Emissione					Marzo 2020	Maggiore	Resta	Guiducci	
REV.	DESCRIZIONE					DATA	REDATTO	VERIFICATO	APPROVATO	

PROGRESSIVA 3+024.820

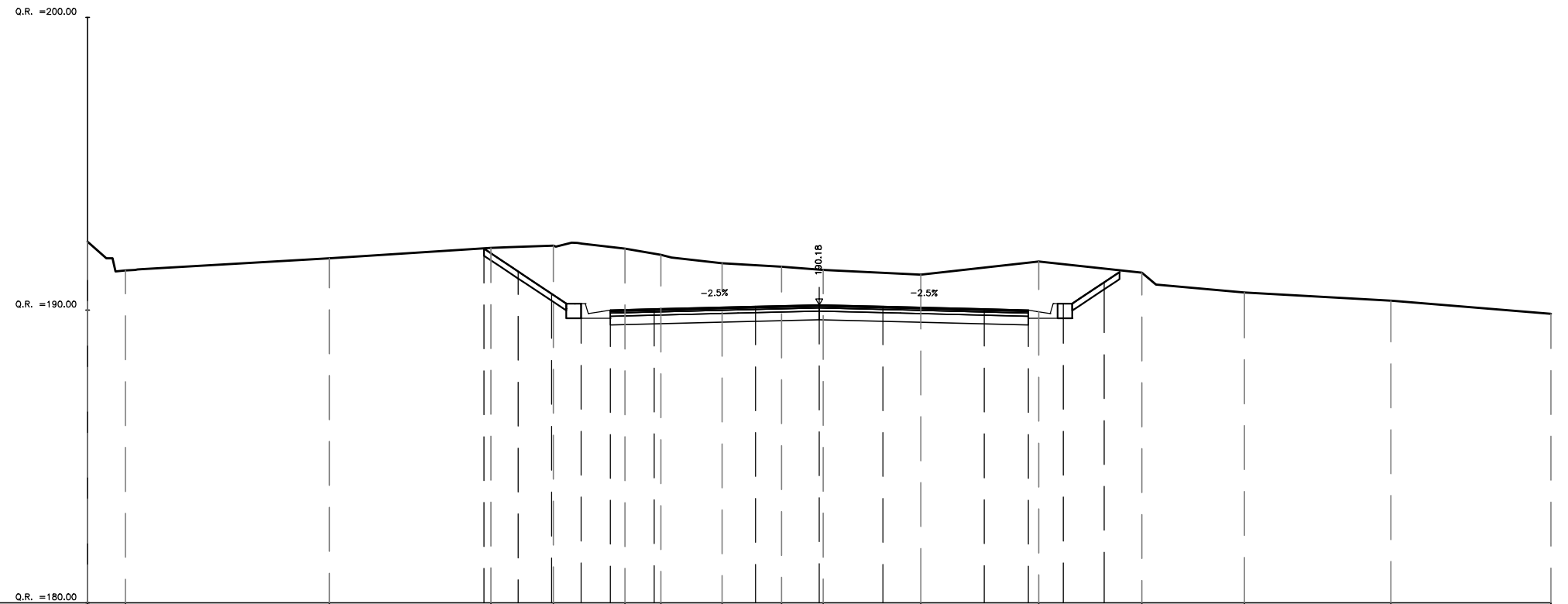
AREA
Scavo: 42.24 mq
Rilevato: 0.00 mq
Inerbimento: 0.98 mq
Scotico: 0.00 mq
Bonifica: 0.00 mq
Prep. p. posa: 0.00 ml
Comp. scavo: 19.48 ml
Gradonatura: 0.00 ml



DISTANZE TERRENO	25.66	-21.51	-20.36	-13.77	-12.26	-9.06	-6.86	-4.61	-3.39	-2.17	-0.60	3.44	4.45	11.30	14.43	16.31	25.66	
QUOTE TERRENO	194.49	191.39	191.02	191.52	191.62	191.87	191.80	191.72	191.76	191.93	191.70	191.54	191.95	191.03	190.73	190.46	189.74	
DISTANZE PROGETTO				-14.22	-13.05	-11.98	-10.98	-9.50	-5.69		-1.66	-0.18	1.57	5.33	7.98	9.04	10.16	11.57
DISTANZE PARZIALI STRATO SUP.				1.17	1.07	1.00	1.48		2.85		4.03	1.48	1.39	3.76	2.64	1.07	1.12	1.41
QUOTE PROGETTO				191.48	191.02	190.42	190.08	190.21	190.30		190.40	190.44	190.40	190.31	190.24	190.22	190.11	190.71

PROGRESSIVA 3+037.000

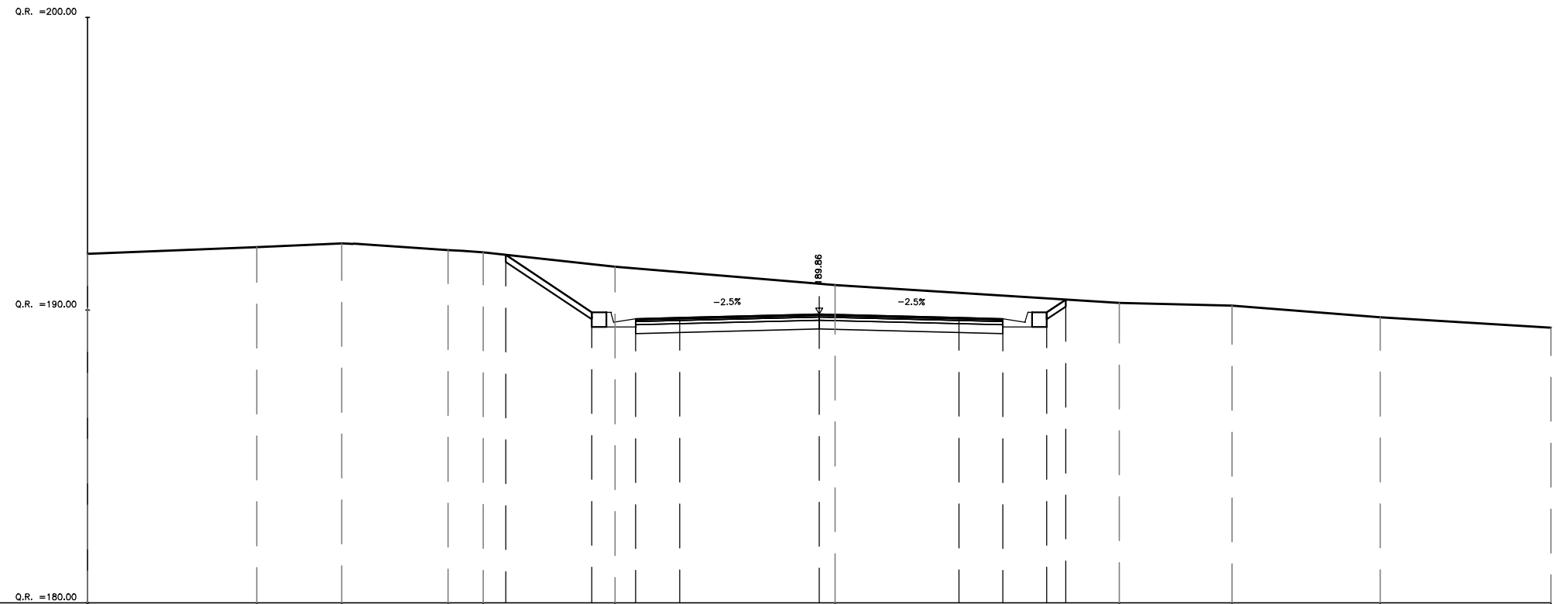
AREA
Scavo: 39.40 mq
Rilevato: 0.00 mq
Inerbimento: 1.06 mq
Scotico: 0.00 mq
Bonifica: 0.00 mq
Prep. p. posa: 0.00 ml
Comp. scavo: 14.28 ml
Gradonatura: 0.00 ml



DISTANZE TERRENO	-25.00	-23.71		-16.74		-11.22	-9.08	-6.64	-5.41	-3.32	-1.29	0.14	3.47	7.50	11.02	14.53	19.54	25.00
QUOTE TERRENO	192.33	191.35		191.76		192.12	192.19	192.09	191.89	191.60	191.48	191.36	191.20	191.65	191.27	190.60	190.32	189.87
DISTANZE PROGETTO						-11.46	-10.29	-9.15	-8.14	-7.14	-5.64	-2.18	0.00	2.18	5.64	7.14	8.34	9.74
DISTANZE PARZIALI STRATO SUP.						1.17	1.14	1.01	1.00	1.50	3.46	2.18	2.18	3.46	1.50	1.20	1.40	
QUOTE PROGETTO						192.09	191.31	190.55	190.22	190.00	190.03	190.12	190.18	190.12	190.03	190.00	190.22	190.95

PROGRESSIVA 3+050.000

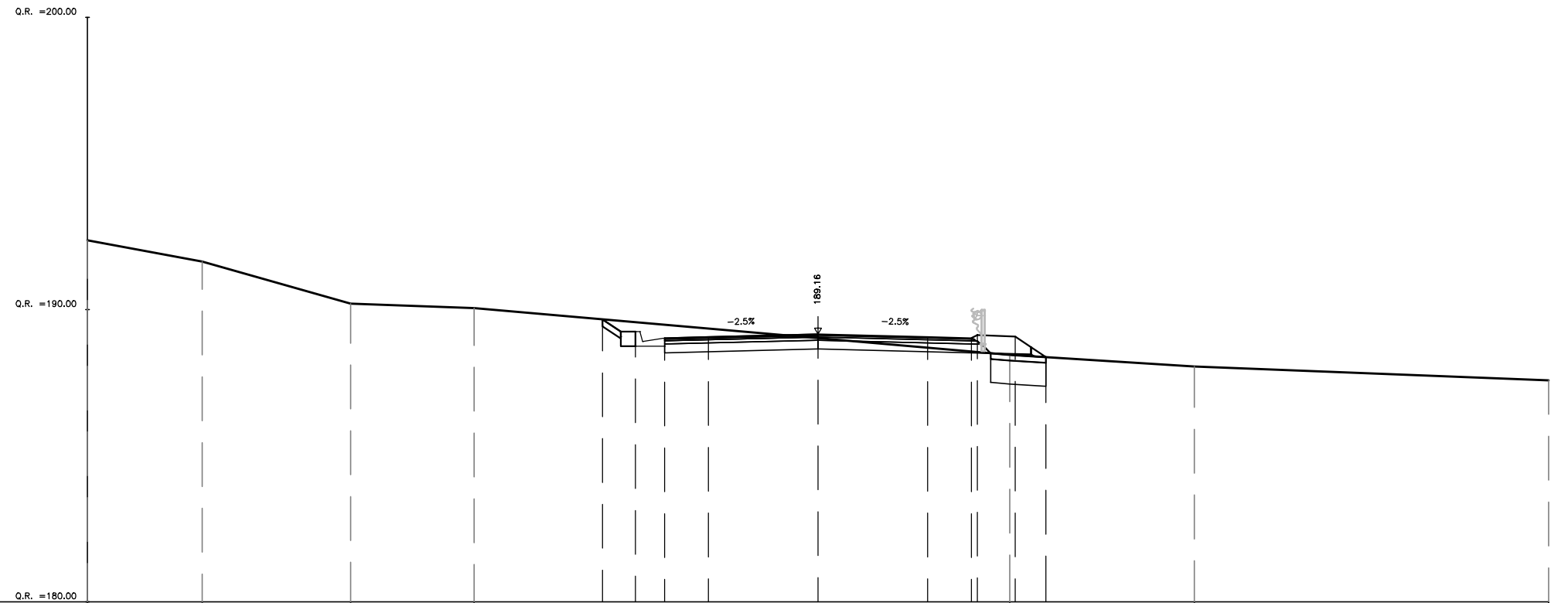
AREA	
Scavo:	28.73 mq
Rilevato:	1.25 mq
Inerbimento:	0.86 mq
Scotico:	0.00 mq
Bonifica:	0.00 mq
Prep. p. posa:	0.00 ml
Comp. scavo:	12.55 ml
Gradonatura:	0.00 ml



DISTANZE TERRENO	-25.00	-19.22	-16.32	-12.88	-11.49	-6.98	0.54	10.25	14.10	19.17	25.00	
QUOTE TERRENO	191.92	192.14	192.27	192.05	191.97	191.48	190.85	190.24	190.15	189.75	189.46	
DISTANZE PROGETTO					-10.71	-7.77	-6.27	-4.77	0.00	4.77	6.27	7.77
DISTANZE PARZIALI STRATO SUP.					2.94	1.50	1.50	4.77	4.77	1.50	1.50	
QUOTE PROGETTO					191.88	189.92	189.70	189.74	189.86	189.74	189.70	189.92

PROGRESSIVA 3+075.000

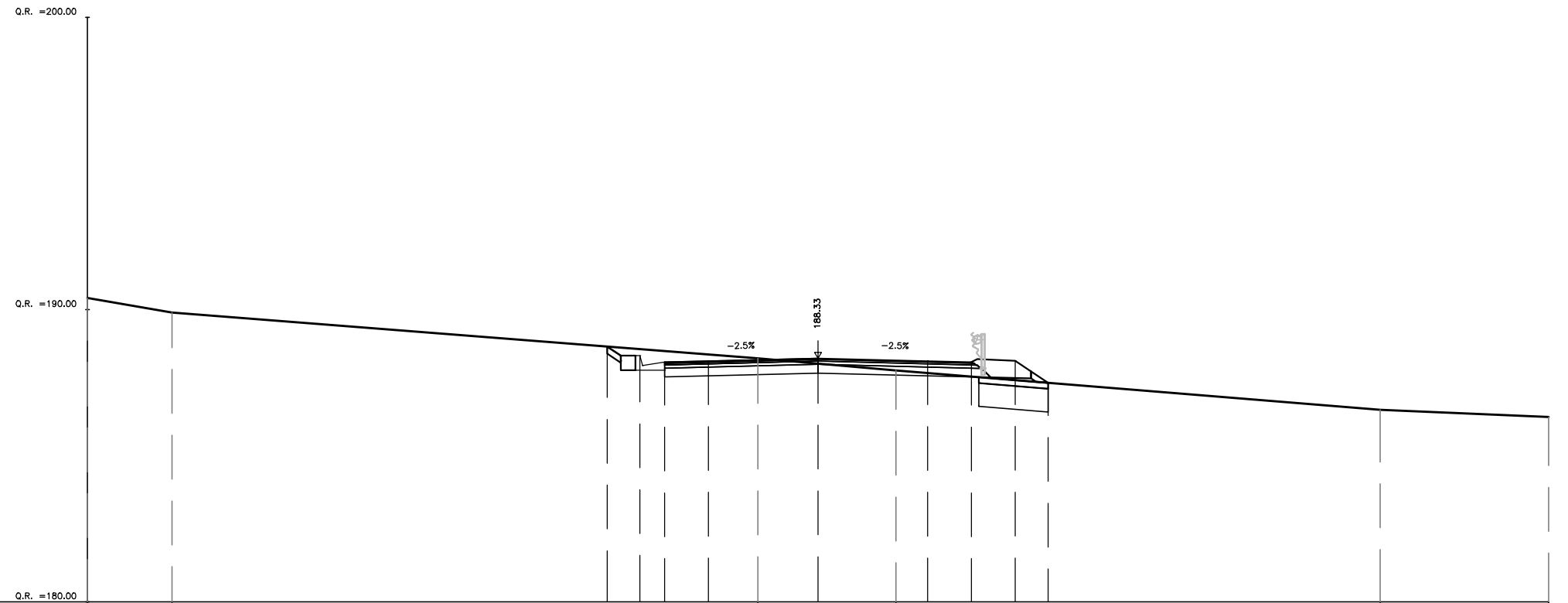
AREA
Scavo: 6.05 mq
Rilevato: 0.05 mq
Inerbimento: 1.16 mq
Scotico: 0.37 mq
Bonifica: 1.51 mq
Prep. p. posa: 1.49 ml
Comp. scavo: 11.16 ml
Gradonatura: 0.00 ml



Distanze Terreno	25.00	-21.08	-15.99	-11.77				6.56		12.88	25.00	
Quote Terreno	192.37	191.64	190.20	190.04				188.45		188.05	187.57	
Distanze Progetto					-7.37	-6.25	-3.75	0.00	3.75	5.25	6.75	7.80
Distanze Parziali Strato Sup.					1.12	2.50	3.75	3.75	1.50	1.50	1.05	
Quote Progetto					189.66	189.25	189.06	189.16	189.06	189.03	189.07	188.37

PROGRESSIVA 3+100.000

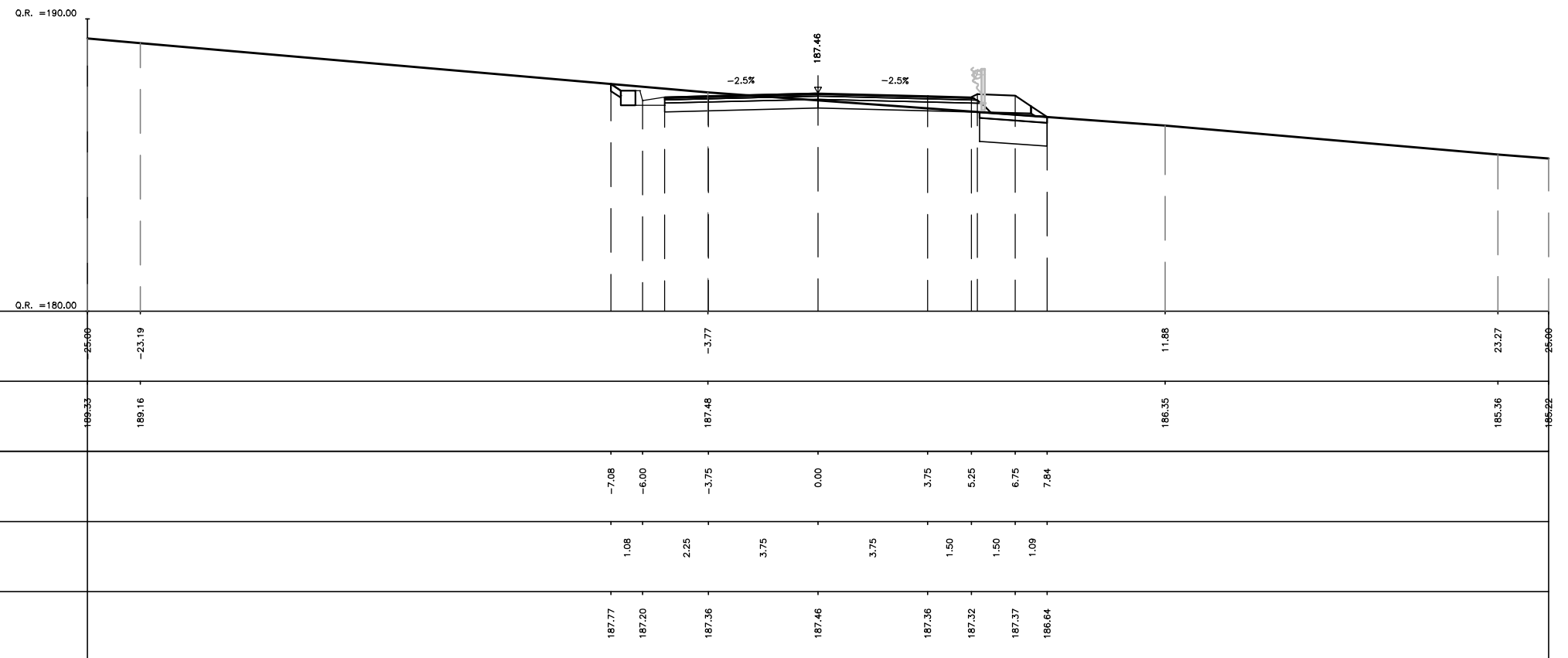
AREA
Scavo: 5.34 mq
Rilevato: 0.09 mq
Inerbimento: 1.14 mq
Scotico: 0.47 mq
Bonifica: 1.90 mq
Prep. p. posa: 1.97 ml
Comp. scavo: 10.75 ml
Gradonatura: 0.00 ml



DISTANZE TERRENO	-25.00	-22.10					-2.06		2.67				19.23	25.00
QUOTE TERRENO	186.39	189.89					188.33		187.91				186.57	186.32
DISTANZE PROGETTO			-7.22	-6.10	-3.75		0.00		3.75	5.25	6.75	7.88		
DISTANZE PARZIALI STRATO SUP.			1.12		2.35		3.75		3.75	1.50	1.50	1.13		
QUOTE PROGETTO			188.73	188.42	188.24		188.33		188.24	188.20	188.25	187.49		

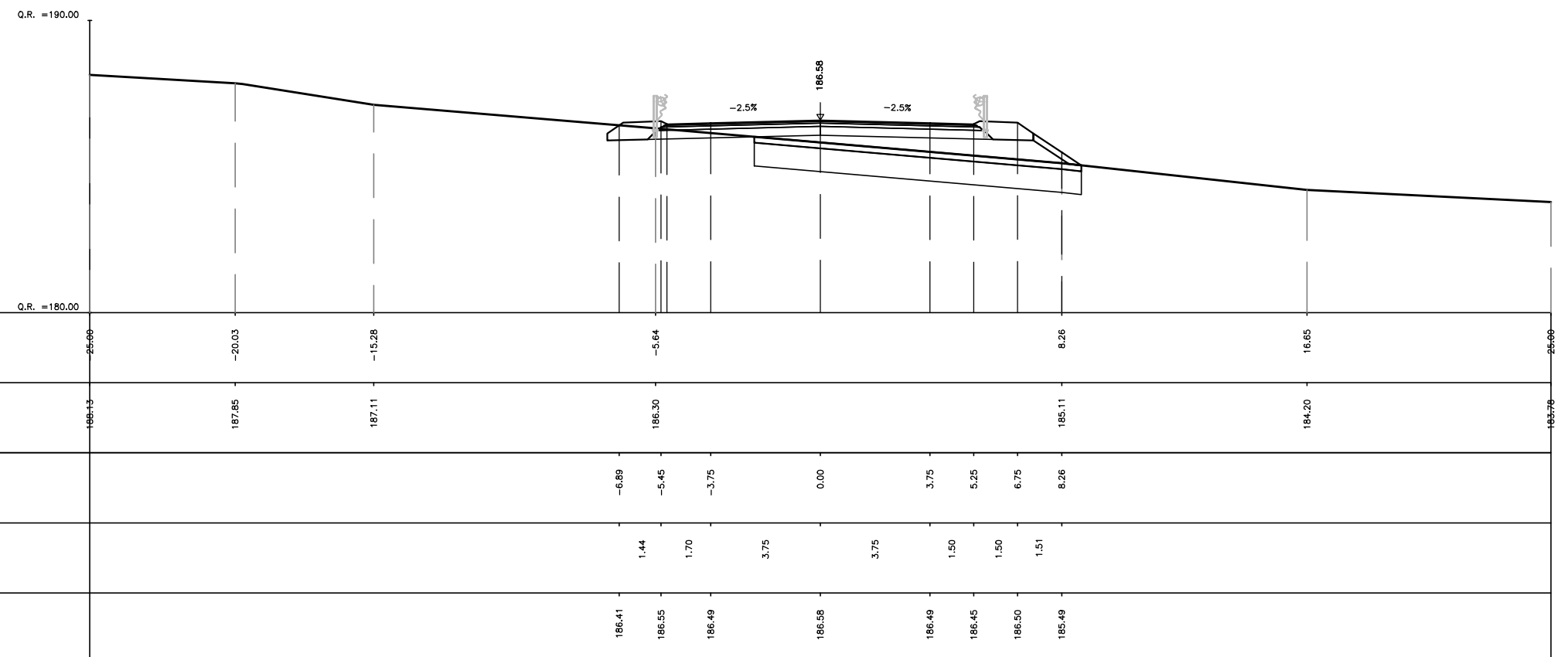
PROGRESSIVA 3+125.000

AREA
Scavo: 4.50 mq
Rilevato: 0.08 mq
Inerbimento: 1.10 mq
Scotico: 0.46 mq
Bonifica: 1.84 mq
Prep. p. posa: 1.91 ml
Comp. scavo: 10.78 ml
Gradonatura: 0.00 ml



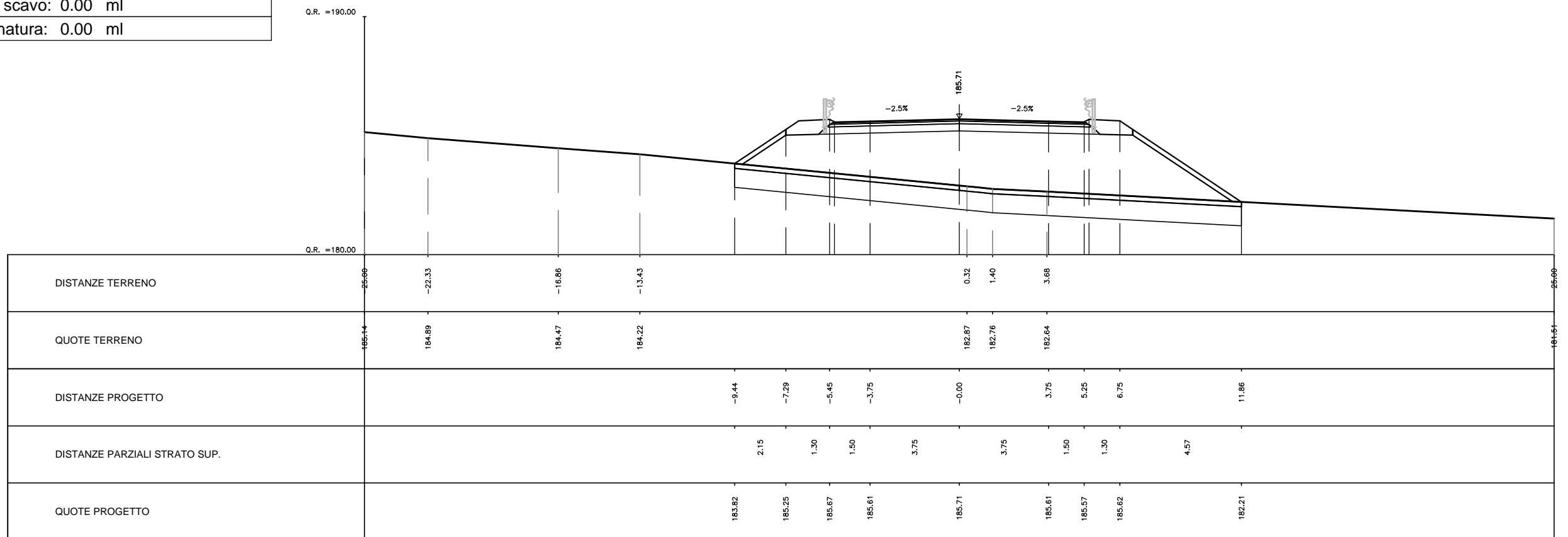
PROGRESSIVA 3+150.000

AREA
Scavo: 1.40 mq
Rilevato: 4.16 mq
Inerbimento: 2.22 mq
Scotico: 2.23 mq
Bonifica: 8.95 mq
Prep. p. posa: 10.77 ml
Comp. scavo: 3.65 ml
Gradonatura: 0.00 ml



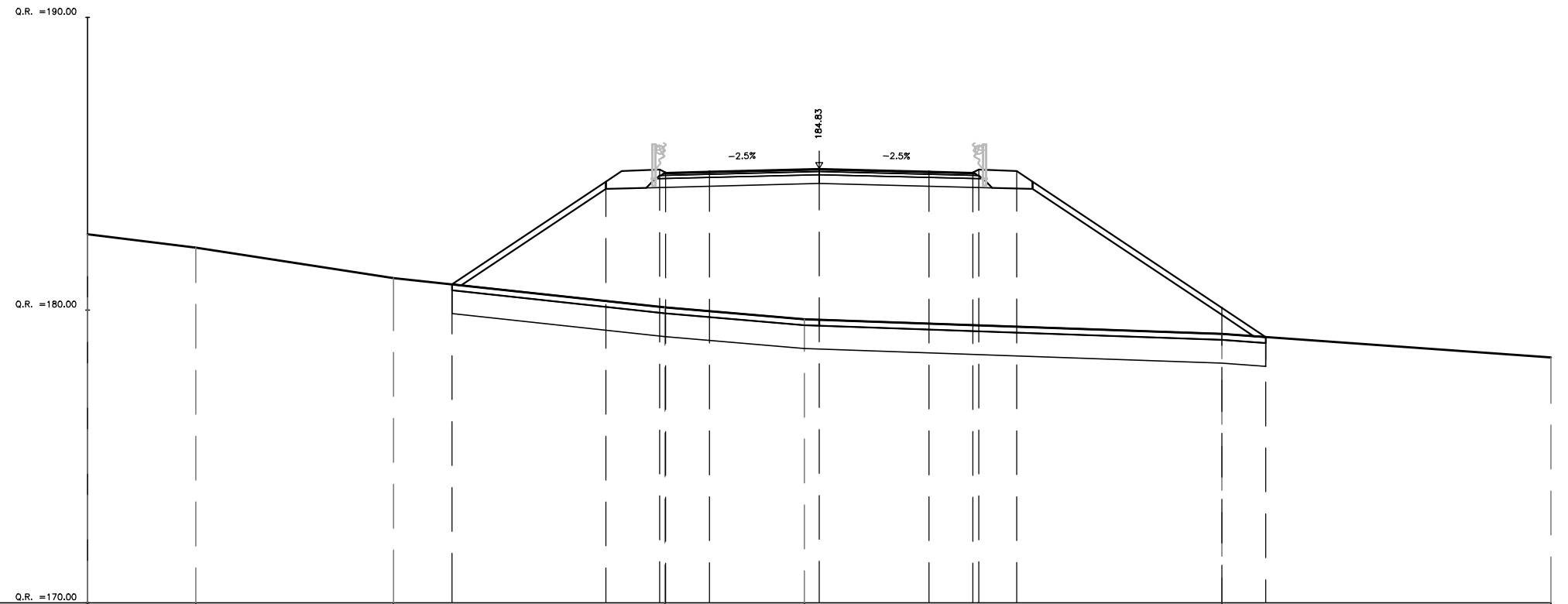
PROGRESSIVA 3+175.000

AREA	
Scavo:	0.00 mq
Rilevato:	42.62 mq
Inerbimento:	0.00 mq
Scotico:	4.25 mq
Bonifica:	17.04 mq
Prep. p. posa:	20.65 ml
Comp. scavo:	0.00 ml
Gradonatura:	0.00 ml



PROGRESSIVA 3+200.000

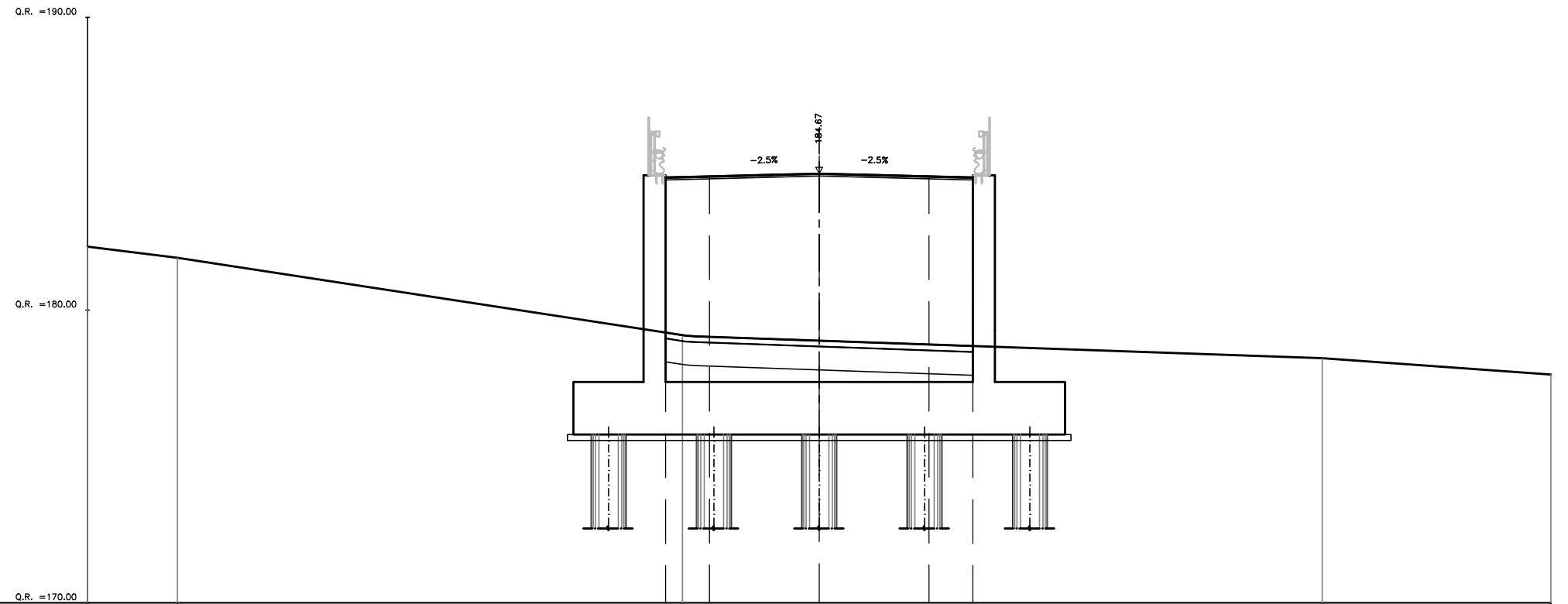
AREA	
Scavo:	0.00 mq
Rilevato:	98.43 mq
Inerbimento:	4.97 mq
Scotico:	5.55 mq
Bonifica:	22.24 mq
Prep. p. posa:	27.14 ml
Comp. scavo:	0.00 ml
Gradonatura:	0.00 ml



DISTANZE TERRENO	25.00	-21.31	-14.55	-5.27	-0.51	13.75	25.00					
QUOTE TERRENO	182.59	182.13	181.09	180.09	179.68	179.18	178.36					
DISTANZE PROGETTO			-12.55	-7.29	-5.45	-3.75	0.00	3.75	5.25	6.75	13.75	15.25
DISTANZE PARZIALI STRATO SUP.				5.26	1.30	1.50	3.75	3.75	1.50	1.30	6.46	1.50
QUOTE PROGETTO			180.87	184.38	184.80	184.74	184.83	184.74	184.70	184.75	180.07	179.07

PROGRESSIVA 3+204.500

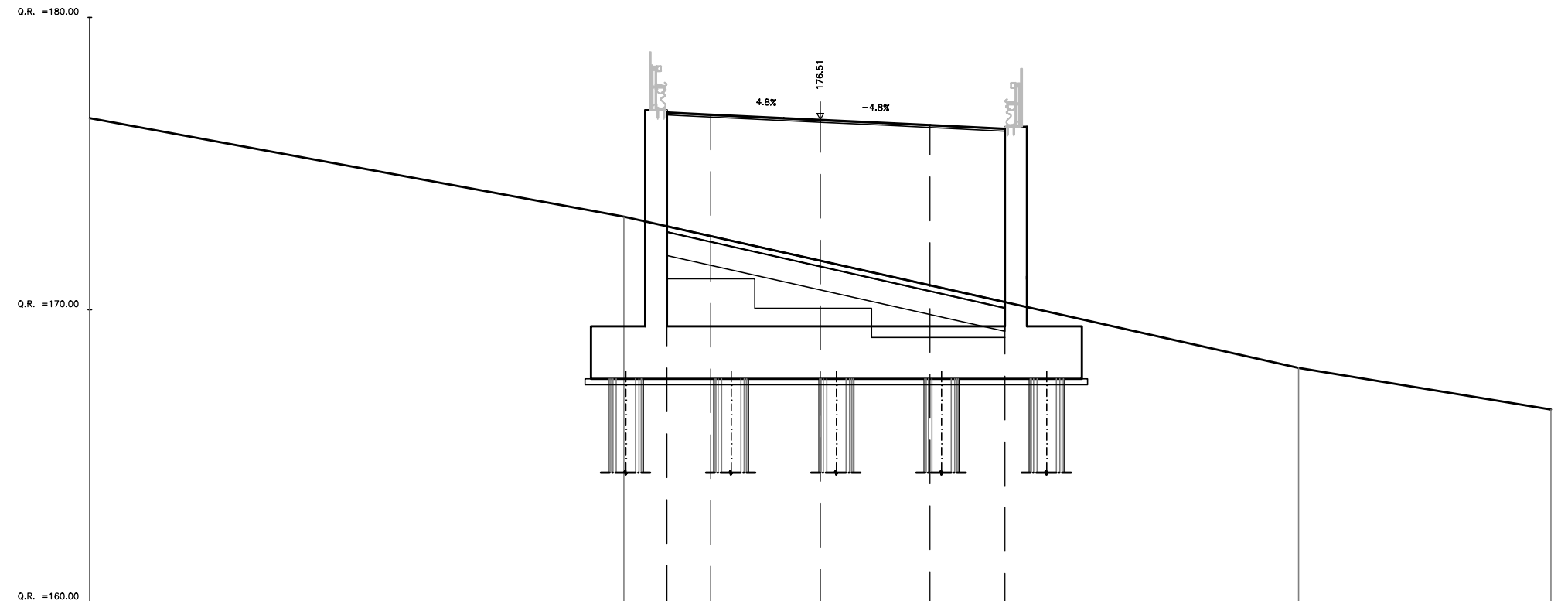
AREA	
Scavo:	0.00 mq
Rilevato:	58.29 mq
Inerbimento:	0.00 mq
Scotico:	2.1 mq
Bonifica:	8.4 mq
Prep. p. posa:	10.50 ml
Comp. scavo:	0.00 ml
Gradonatura:	0.00 ml



DISTANZE TERRENO	25.00	-21.93	-4.67	17.19	25.00				
QUOTE TERRENO	182.17	181.79	179.14	178.35	177.79				
DISTANZE PROGETTO			-5.25	-3.75	-1.62	0.00	1.62	3.75	5.25
DISTANZE PARZIALI STRATO SUP.				2.13	1.62	1.62	2.13		
QUOTE PROGETTO			184.54	184.58	184.63	184.67	184.63	184.58	184.54

PROGRESSIVA 3+466.500

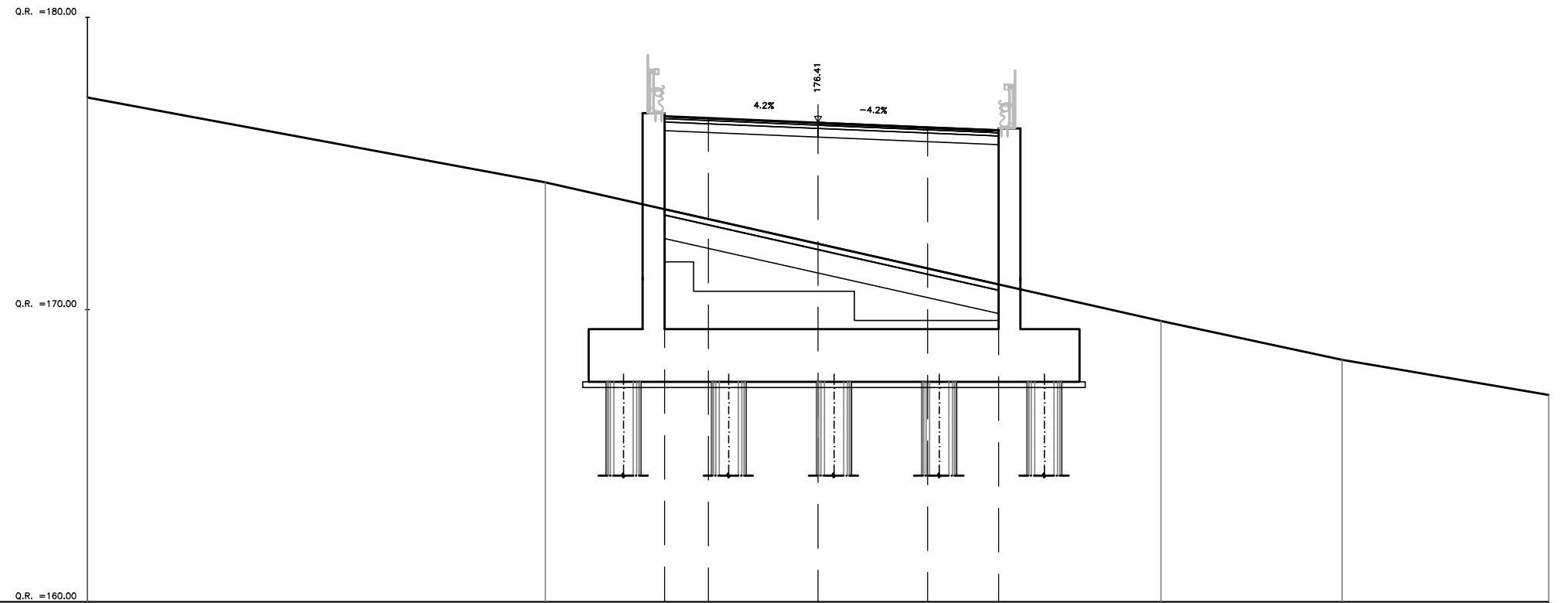
AREA
Scavo: 0.00 mq
Rilevato: 55.85 mq
Inerbimento: 0.00 mq
Scotico: 2.31 mq
Bonifica: 9.25 mq
Prep. p. posa: 0.00 ml
Comp. scavo: 0.00 ml
Gradonatura: 11.85 ml



DISTANZE TERRENO	-25.00	-6.73						16.36	-25.00
QUOTE TERRENO	176.55	173.18						168.00	166.56
DISTANZE PROGETTO		-5.25	-3.75	-1.26	0.00	2.49	3.75	6.32	
DISTANZE PARZIALI STRATO SUP.				2.49	1.26	2.49	1.26	1.71	
QUOTE PROGETTO		176.76	176.69	176.57	176.51	176.39	176.33	176.21	

PROGRESSIVA 3+474.900

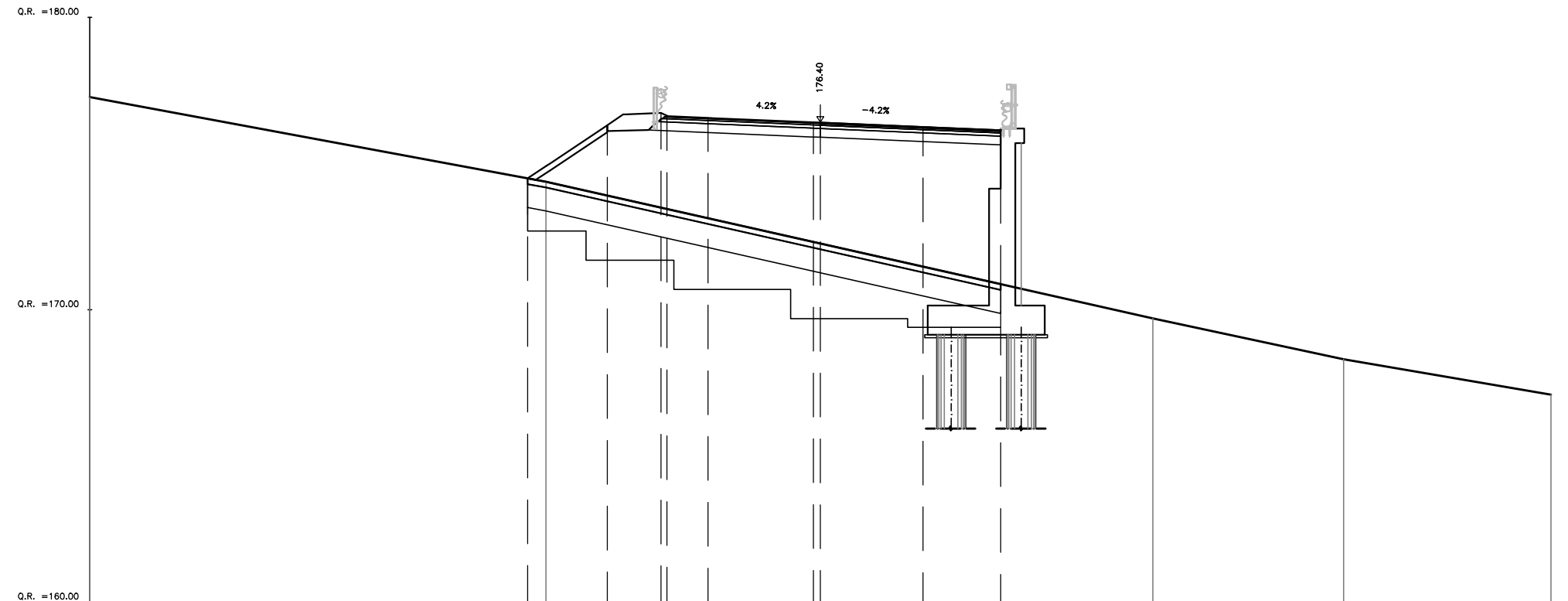
AREA	
Scavo:	0.00 mq
Rilevato:	42.66 mq
Inerbimento:	0.00 mq
Scotico:	2.28 mq
Bonifica:	9.14 mq
Prep. p. posa:	0.00 ml
Comp. scavo:	0.00 ml
Gradonatura:	11.71 ml



DISTANZE TERRENO	25.00	-9.33					11.73	17.93	25.00
QUOTE TERRENO	177.25	174.35					169.61	168.28	167.67
DISTANZE PROGETTO			-5.25	-3.75	0.00	3.75	6.18		
DISTANZE PARZIALI STRATO SUP.			1.50	3.57	3.57	2.43			
QUOTE PROGETTO			176.82	176.57	176.41	176.25	176.15		

PROGRESSIVA 3+475.100

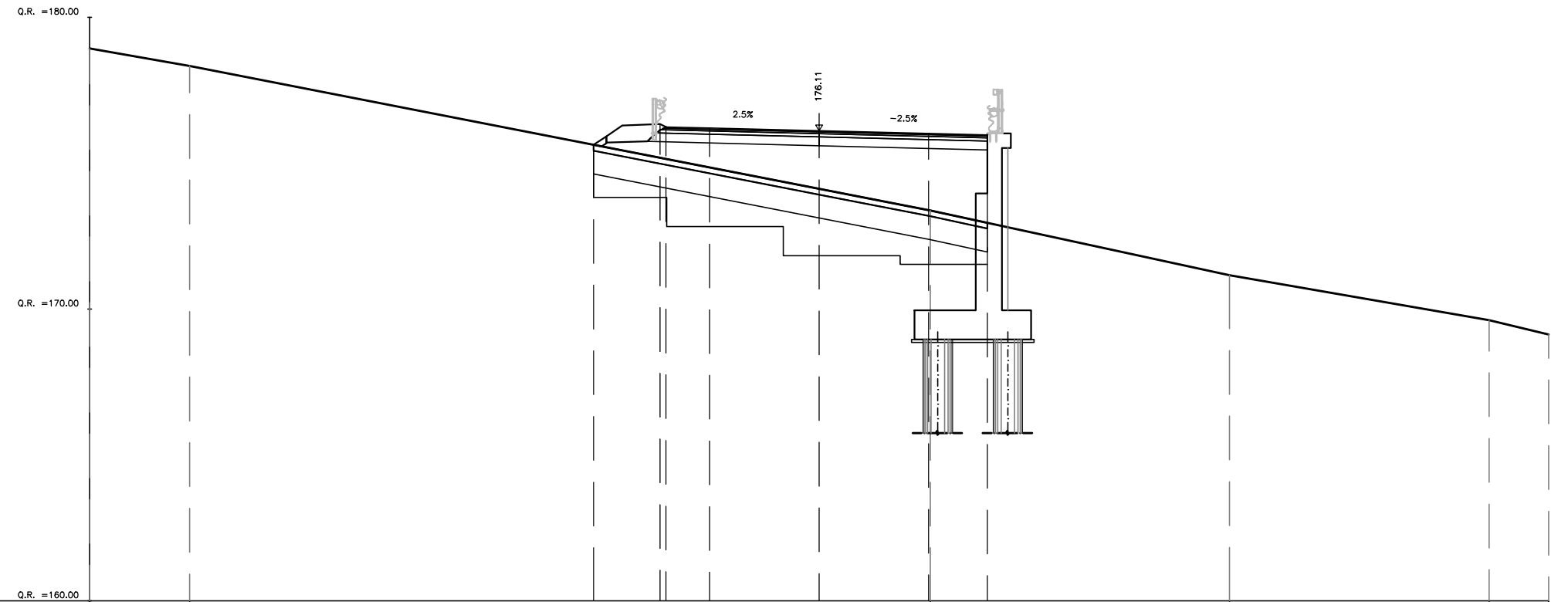
AREA	
Scavo:	0.00 mq
Rilevato:	50.10 mq
Inerbimento:	1.49 mq
Scotico:	3.23 mq
Bonifica:	12.95 mq
Prep. p. posa:	0.00 ml
Comp. scavo:	0.00 ml
Gradonatura:	16.59 ml



DISTANZE TERRENO	25.00	-9.39						11.38	17.90	25.00
QUOTE TERRENO	177.27	174.38						169.70	168.30	167.69
DISTANZE PROGETTO		-10.02	-7.29	-5.45	-3.84	-0.23	3.52	6.17		
DISTANZE PARZIALI STRATO SUP.			2.72	1.84	1.61	3.61	3.75	2.66		
QUOTE PROGETTO		174.49	176.31	176.73	176.57	176.41	176.26	176.14		

PROGRESSIVA 3+500.000

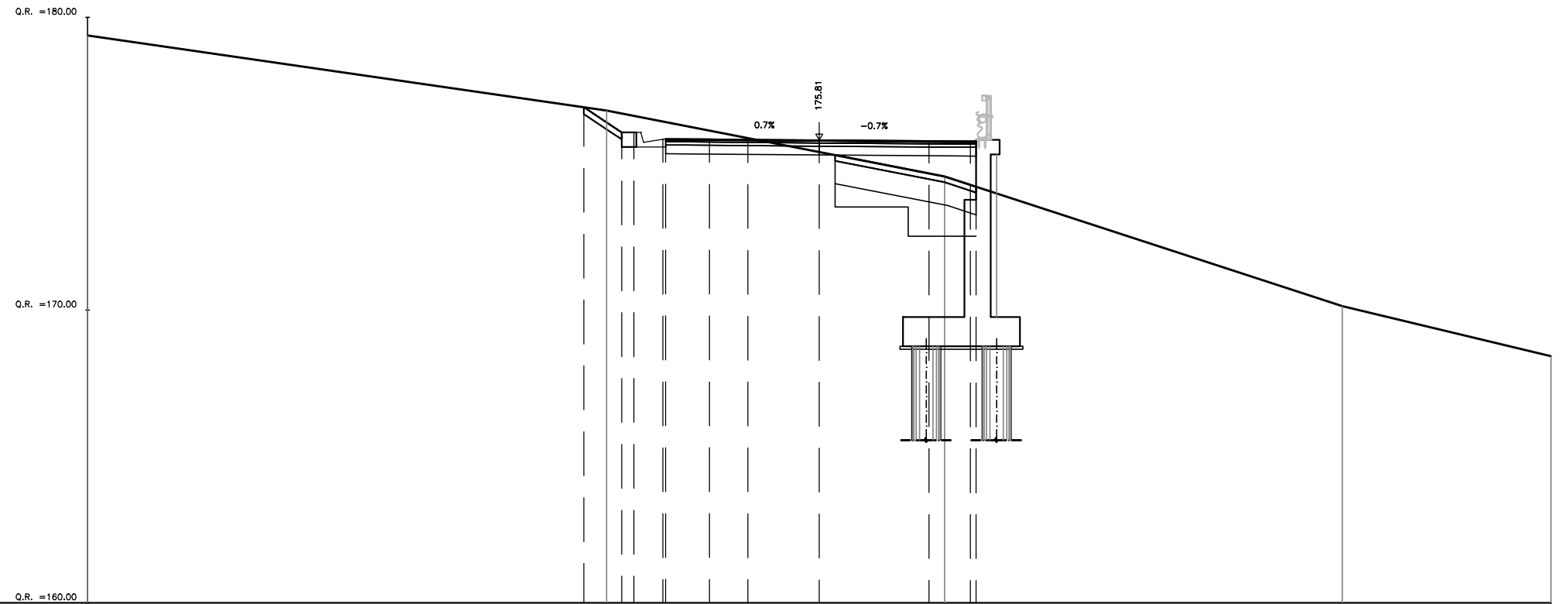
AREA
Scavo: 0.00 mq
Rilevato: 17.59 mq
Inerbimento: 0.95 mq
Scotico: 2.69 mq
Bonifica: 10.80 mq
Prep. p. posa: 0.00 ml
Comp. scavo: 0.00 ml
Gradonatura: 13.76 ml



DISTANZE TERRENO	-25.00	-21.57								14.06	22.96	-25.00
QUOTE TERRENO	176.03	176.33								171.15	169.62	169.13
DISTANZE PROGETTO			-7.73	-5.45	-3.75	0.00	3.75	5.77	7.27			
DISTANZE PARZIALI STRATO SUP.			2.28	1.70	3.75		3.75	2.02	1.50			
QUOTE PROGETTO			175.63	176.34	176.20	176.11	176.01	175.96	176.01			

PROGRESSIVA 3+524.900

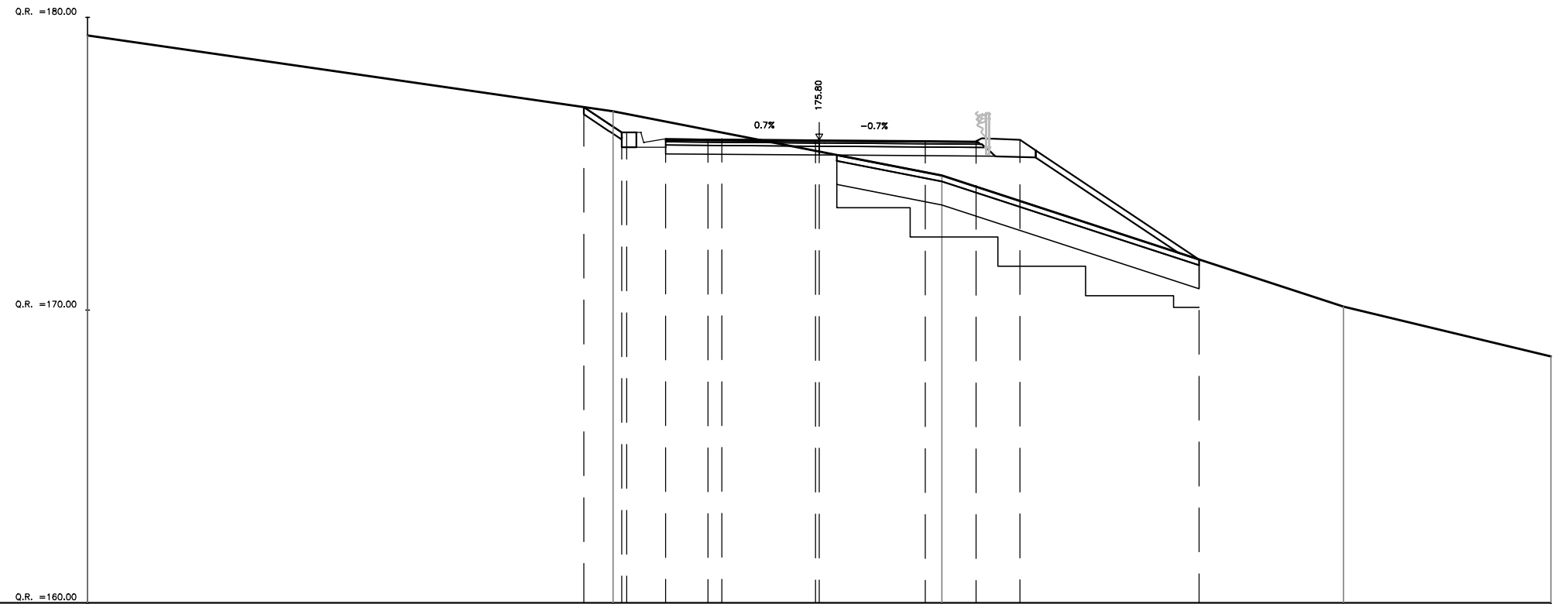
AREA	
Scavo:	5.38 mq
Rilevato:	2.25 mq
Inerbimento:	0.31 mq
Scotico:	0.96 mq
Bonifica:	3.72 mq
Prep. p. posa:	0.00 ml
Comp. scavo:	5.82 ml
Gradonatura:	4.94 ml



DISTANZE TERRENO	25.00	-7.26	4.28	17.87	25.00					
QUOTE TERRENO	179.36	176.82	174.56	170.13	166.12					
DISTANZE PROGETTO		-8.04	-6.75	-6.34	-5.34	-3.75	-2.44	0.00	3.75	5.16
DISTANZE PARZIALI STRATO SUP.		1.29	0.41	1.00	1.59	1.32	2.44	3.75	1.41	
QUOTE PROGETTO		176.93	176.07	176.06	175.83	175.84	175.83	175.81	175.78	175.77

PROGRESSIVA 3+525.100

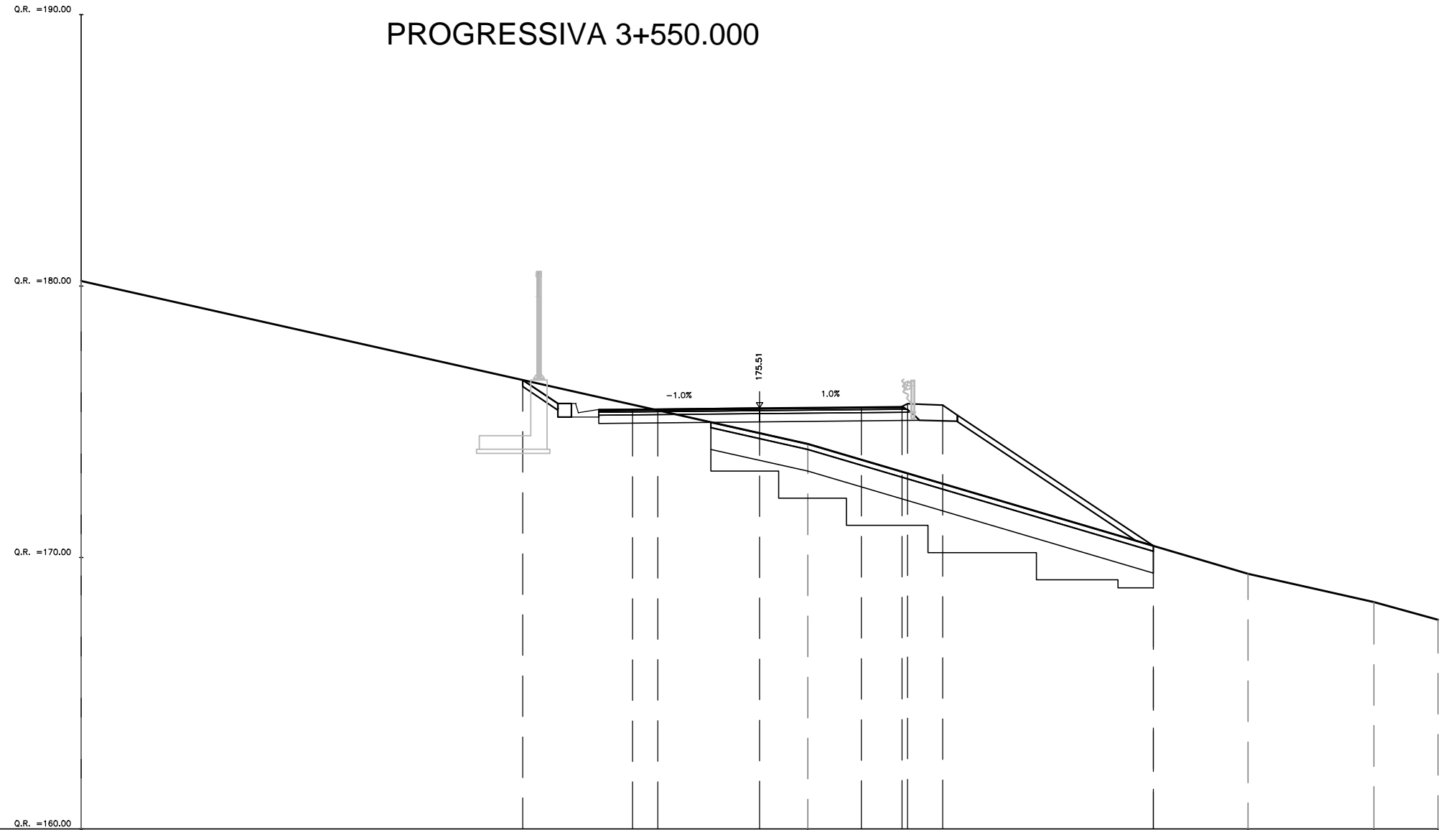
AREA	
Scavo:	5.44 mq
Rilevato:	9.04 mq
Inerbimento:	2.49 mq
Scotico:	2.47 mq
Bonifica:	0.00 mq
Prep. p. posa:	9.90 ml
Comp. scavo:	5.82 ml
Gradonatura:	12.88 ml



DISTANZE TERRENO		25.00		-7.04		4.19		17.82		25.00												
QUOTE TERRENO		179.36		176.78		174.59		170.11		166.41												
DISTANZE PROGETTO				-6.05		-6.75		-5.25		-3.80		-3.32		-0.13		3.62		5.36		6.86		12.98
DISTANZE PARZIALI STRATO SUP.				1.30		0.17		1.33		1.45		0.48		3.20		3.62		1.73		1.50		6.12
QUOTE PROGETTO				176.93		176.86		175.84		175.83		175.85		175.81		175.78		175.77		175.81		171.72

PROGRESSIVA 3+550.000

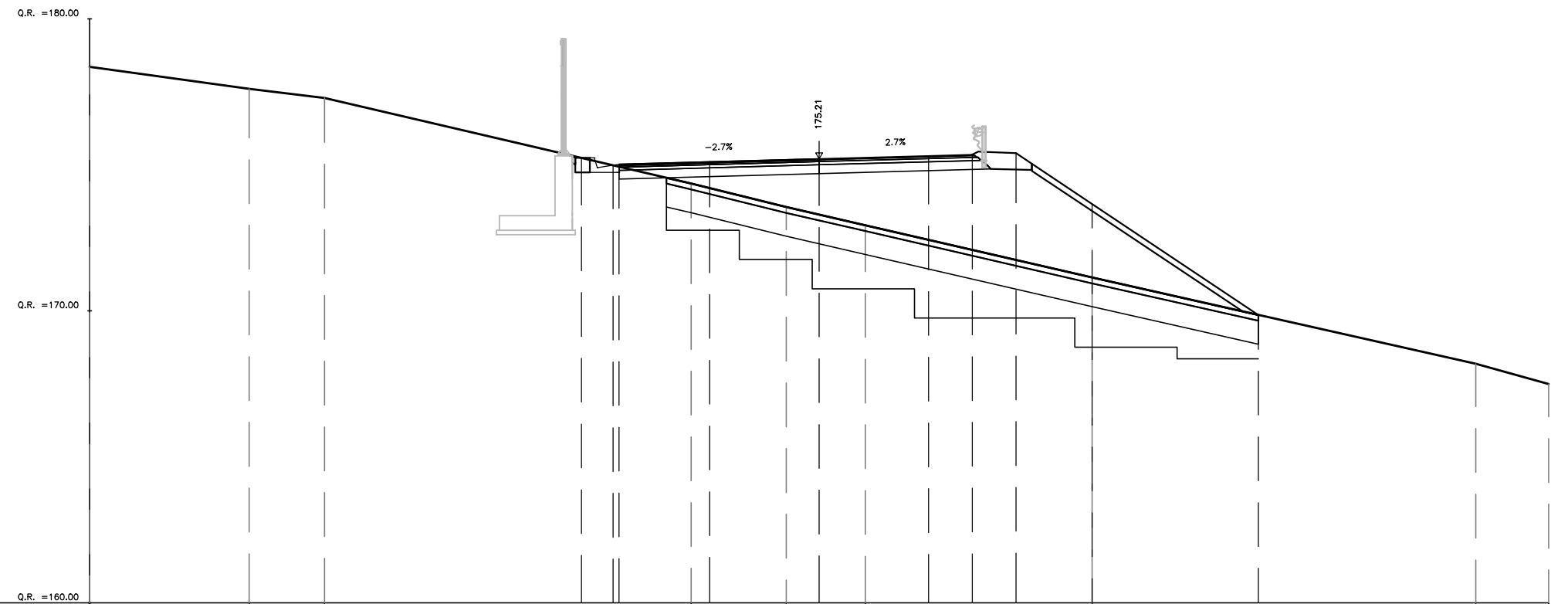
AREA	
Scavo:	2.72 mq
Rilevato:	18.75 mq
Inerbimento:	2.87 mq
Scotico:	3.26 mq
Bonifica:	13.04 mq
Prep. p. posa:	0.00 ml
Comp. scavo:	6.06 ml
Gradonatura:	16.93 ml



DISTANZE TERRENO	25.00				17.8				18.00	22.64	25.00
QUOTE TERRENO	169.16				174.18				169.40	168.36	167.76
DISTANZE PROGETTO		-8.73	-4.68	0.00	3.75	5.25	6.75		14.51		
DISTANZE PARZIALI STRATO SUP.			4.05	3.75	3.75	1.50	1.30		7.22		
QUOTE PROGETTO		176.52	175.46	175.51	175.54	175.56	175.61		170.42		

PROGRESSIVA 3+575.000

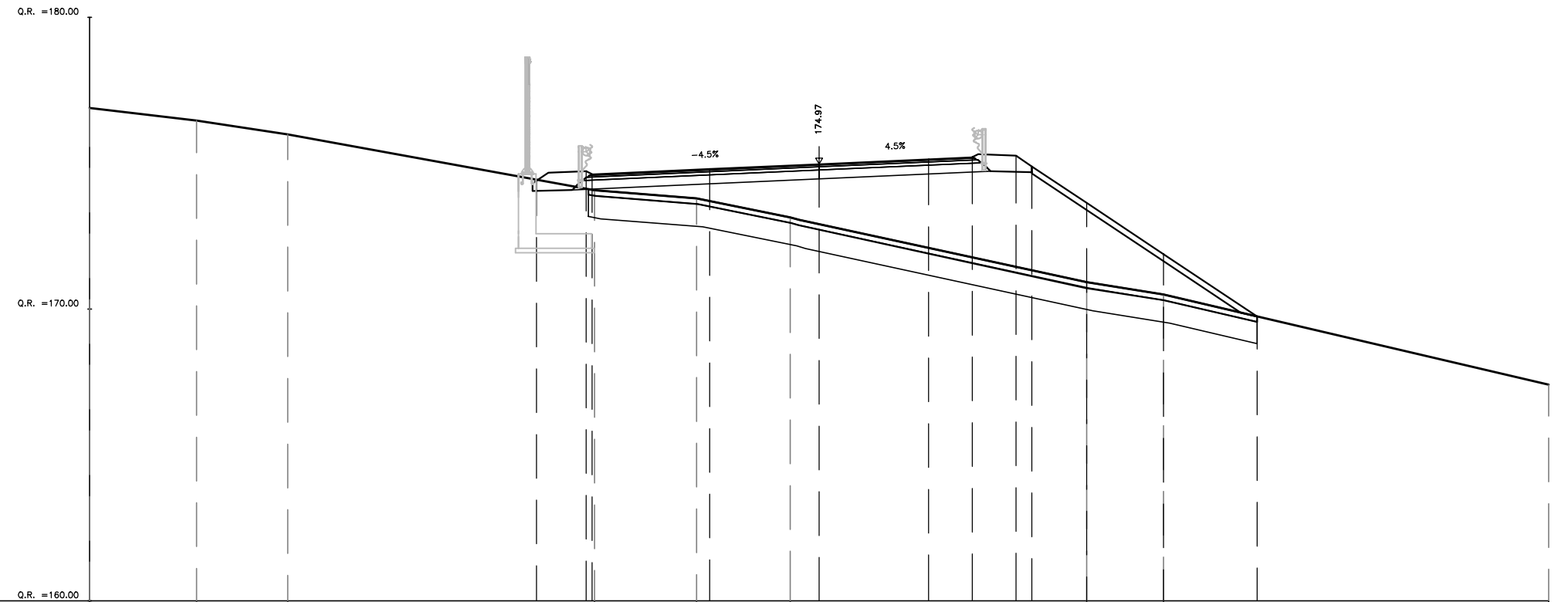
AREA	
Scavo:	0.35 mq
Rilevato:	32.22 mq
Inerbimento:	2.71 mq
Scotico:	4.05 mq
Bonifica:	16.23 mq
Prep. p. posa:	0.00 ml
Comp. scavo:	1.62 ml
Gradonatura:	20.83 ml



DISTANZE TERRENO	25.00	-19.53	-16.95		-4.38	-1.13	1.58			9.35		22.50	25.00
QUOTE TERRENO	176.35	177.60	177.29		174.35	173.55	172.93			171.14		168.18	167.49
DISTANZE PROGETTO					-8.15	-7.06	-3.75	0.00	3.75	5.25	6.75	9.35	15.06
DISTANZE PARZIALI STRATO SUP.					3.11	3.75	3.75	3.75	1.50	1.30	2.06	5.70	
QUOTE PROGETTO					175.24	174.99	175.10	175.21	175.31	175.35	175.40	173.66	169.85

PROGRESSIVA 3+600.000


AREA	
Scavo:	0.10 mq
Rilevato:	35.11 mq
Inerbimento:	3.62 mq
Scotico:	4.67 mq
Bonifica:	17.17 mq
Prep. p. posa:	22.36 ml
Comp. scavo:	0.00 ml
Gradonatura:	0.00 ml



DISTANZE TERRENO	-25.00	-21.34	-18.22	-7.70	-4.20	-0.99		9.17	11.80	25.00			
QUOTE TERRENO	176.89	176.46	175.99	174.07	173.79	173.14		170.92	170.49	167.46			
DISTANZE PROGETTO				-9.69	-7.98	-3.75	0.00	3.75	5.25	6.75	9.17	11.80	15.01
DISTANZE PARZIALI STRATO SUP.				1.30	4.03	3.75	3.75	1.50	1.30	1.88	2.63	3.21	
QUOTE PROGETTO				174.40	174.72	174.80	174.97	175.14	175.20	175.25	173.63	171.88	169.74

PROGRESSIVA 3+625.000


AREA	
Scavo:	0.00 mq
Rilevato:	47.29 mq
Inerbimento:	0.00 mq
Scotico:	5.17 mq
Bonifica:	20.59 mq
Prep. p. posa:	24.97 ml
Comp. scavo:	0.00 ml
Gradonatura:	0.00 ml



DISTANZE TERRENO	-25.00	-13.64	-10.65	-9.65	-8.35	-3.75	-0.12	5.15	9.75	25.00		
QUOTE TERRENO	175.78	174.33	173.79	174.47	174.52	174.64	174.84	175.03	175.11	175.16	170.48	167.54
DISTANZE PROGETTO			-10.65	-9.65	-8.35	-3.75	0.00	3.75	5.25	6.75	9.75	15.08
DISTANZE PARZIALI STRATO SUP.				1.30	4.40	3.75		3.75	1.50	1.30	2.45	5.34
QUOTE PROGETTO			173.79	174.47	174.52	174.64	174.84	175.03	175.11	175.16	173.15	169.60

PROGRESSIVA 3+650.000

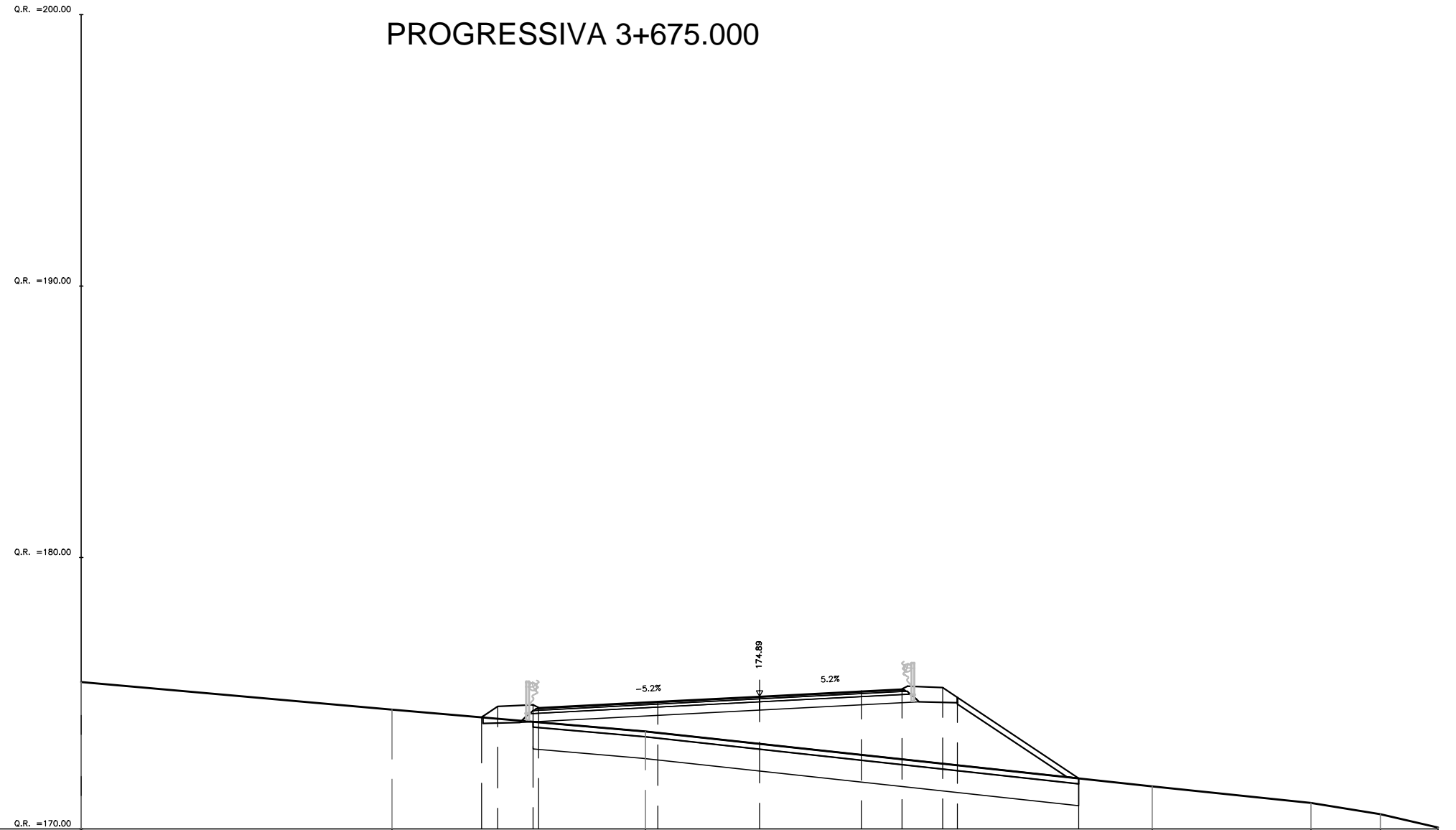
AREA	
Scavo:	5.65 mq
Rilevato:	5.83 mq
Inerbimento:	1.36 mq
Scotico:	1.96 mq
Bonifica:	7.80 mq
Prep. p. posa:	9.36 ml
Comp. scavo:	7.94 ml
Gradonatura:	0.00 ml



DISTANZE TERRENO	-25.00	-20.44	-14.50	-13.38	-8.89	-4.60				8.74	11.99	13.15	23.70	25.00
QUOTE TERRENO	174.88	174.94	174.97	174.93	174.90	174.75				173.35	172.96	172.82	170.15	169.89
DISTANZE PROGETTO					-9.65	-6.15	-7.45	-4.89	-4.60	0.00	3.75	5.25	6.75	8.74
DISTANZE PARZIALI STRATO SUP.					1.50	0.65	2.61	0.29	4.60	3.75	1.50	1.50	1.89	
QUOTE PROGETTO					174.61	174.39	174.85	174.56	174.36	174.81	175.00	175.08	175.13	173.79

PROGRESSIVA 3+675.000

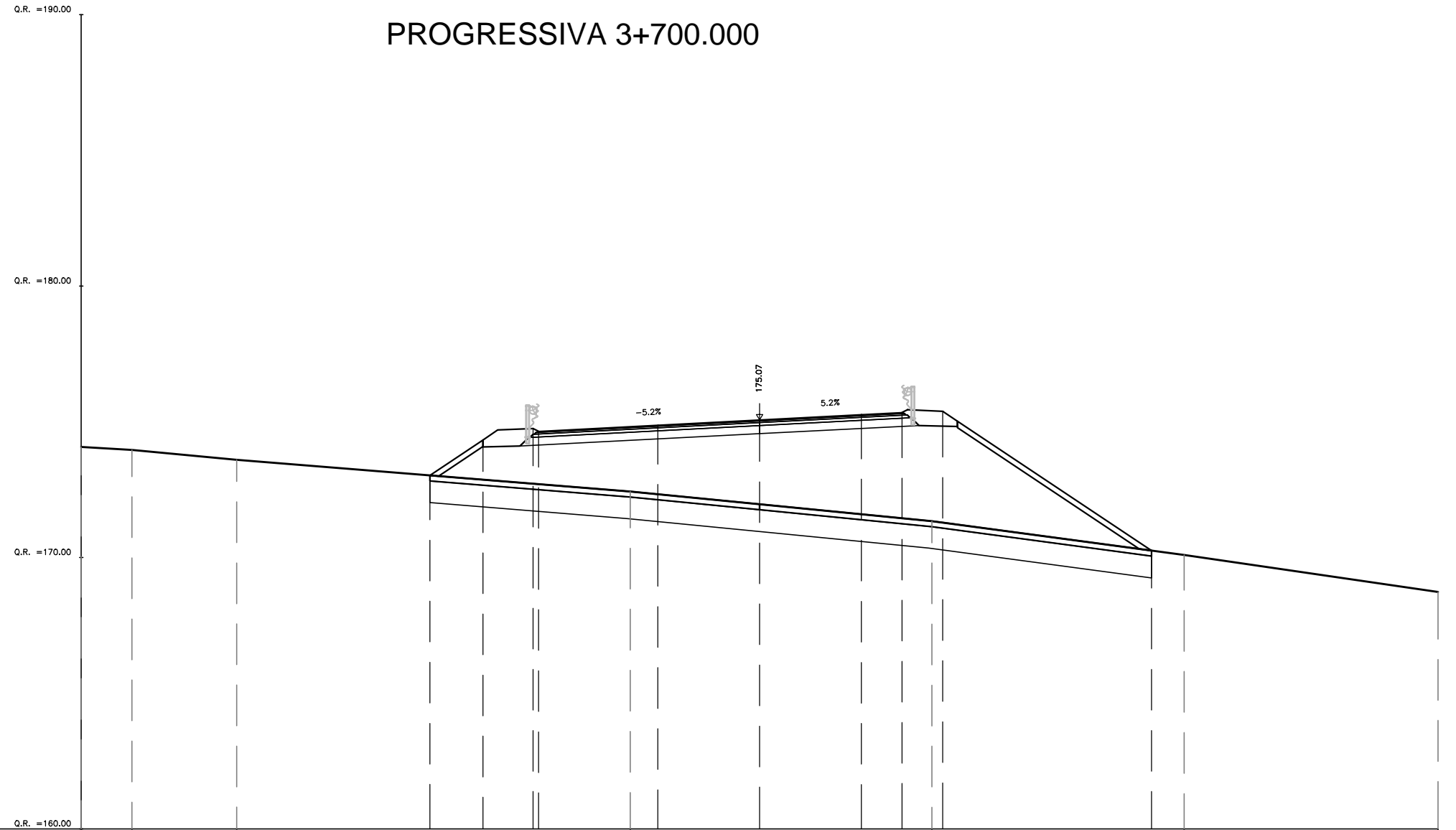
AREA	
Scavo:	0.21 mq
Rilevato:	22.79 mq
Inerbimento:	2.85 mq
Scotico:	4.04 mq
Bonifica:	16.17 mq
Prep. p. posa:	19.67 ml
Comp. scavo:	0.00 ml
Gradonatura:	0.00 ml



DISTANZE TERRENO	-25.00	-13.55	-4.21	14.47	20.32	22.88	25.00				
QUOTE TERRENO	175.46	174.39	173.59	171.57	170.96	170.54	170.05				
DISTANZE PROGETTO			-10.25	-8.35	-3.75	0.00	3.75	5.25	6.75	11.76	
DISTANZE PARZIALI STRATO SUP.			1.30	4.40	3.75	3.75	1.50	1.30	4.47		
QUOTE PROGETTO			174.11	174.57	174.69	174.89	175.08	175.16	175.20	171.86	

PROGRESSIVA 3+700.000

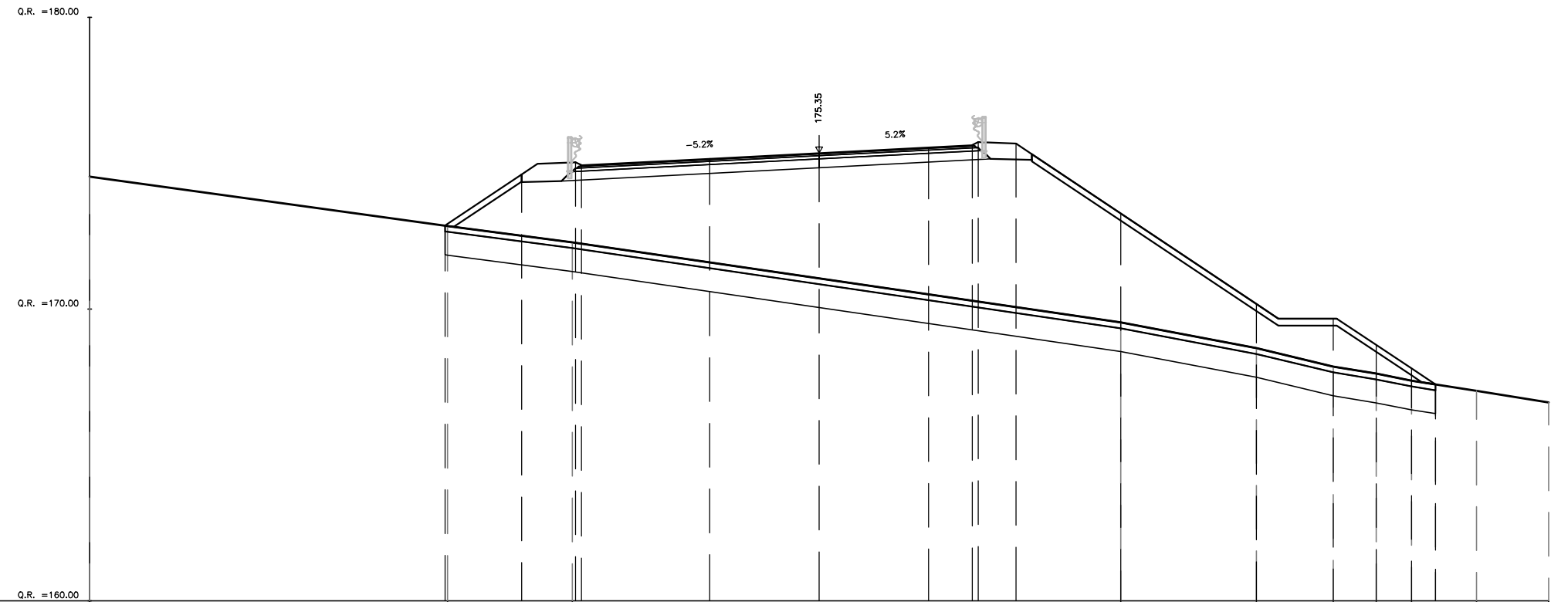
AREA	
Scavo:	0.00 mq
Rilevato:	54.83 mq
Inerbimento:	3.93 mq
Scotico:	5.31 mq
Bonifica:	21.39 mq
Prep. p. posa:	25.83 ml
Comp. scavo:	0.00 ml
Gradonatura:	0.00 ml



DISTANZE TERRENO	-25.00	-23.13	-19.28		-4.77		6.35		15.65	25.00		
QUOTE TERRENO	174.67	173.96	173.59		172.43		171.33		170.09	166.73		
DISTANZE PROGETTO				-12.15	-10.19	-8.35	-3.75	0.00	3.75	5.25	6.75	14.45
DISTANZE PARZIALI STRATO SUP.				1.96	1.30	4.40	3.75	3.75	1.50	1.30	7.15	
QUOTE PROGETTO				173.02	174.33	174.75	174.87	175.07	175.26	175.34	175.39	170.25

PROGRESSIVA 3+725.000

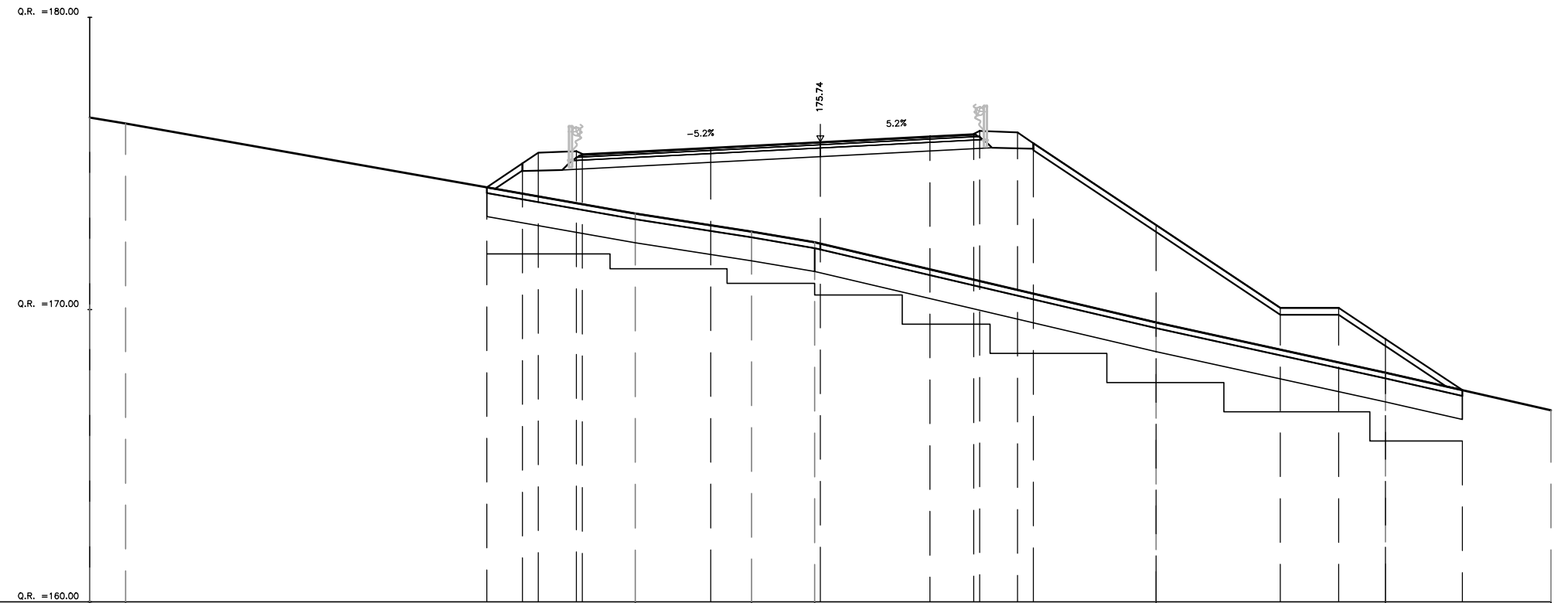
AREA	
Scavo:	0.00 mq
Rilevato:	92.80 mq
Inerbimento:	5.70 mq
Scotico:	6.78 mq
Bonifica:	27.15 mq
Prep. p. posa:	33.17 ml
Comp. scavo:	0.00 ml
Gradonatura:	0.00 ml



DISTANZE TERRENO	-25.00	-12.74	-8.46							10.34	14.99	17.62	19.09	20.30	22.53	25.00		
QUOTE TERRENO	174.63	172.84	172.29							169.54	168.66	168.02	167.78	167.54	167.19	166.89		
DISTANZE PROGETTO		-12.82	-10.19	-8.35						0.00	3.75	5.25	6.75	10.34	14.99	17.62	19.09	20.30
DISTANZE PARZIALI STRATO SUP.			2.54	1.30		4.40		3.75		3.75	1.50	1.30	3.05		4.65	1.88	1.35	1.21
QUOTE PROGETTO		172.86	174.81	175.03		175.16		175.35		175.54	175.82	175.87	173.27		170.17	169.87	168.77	167.96

PROGRESSIVA 3+750.000

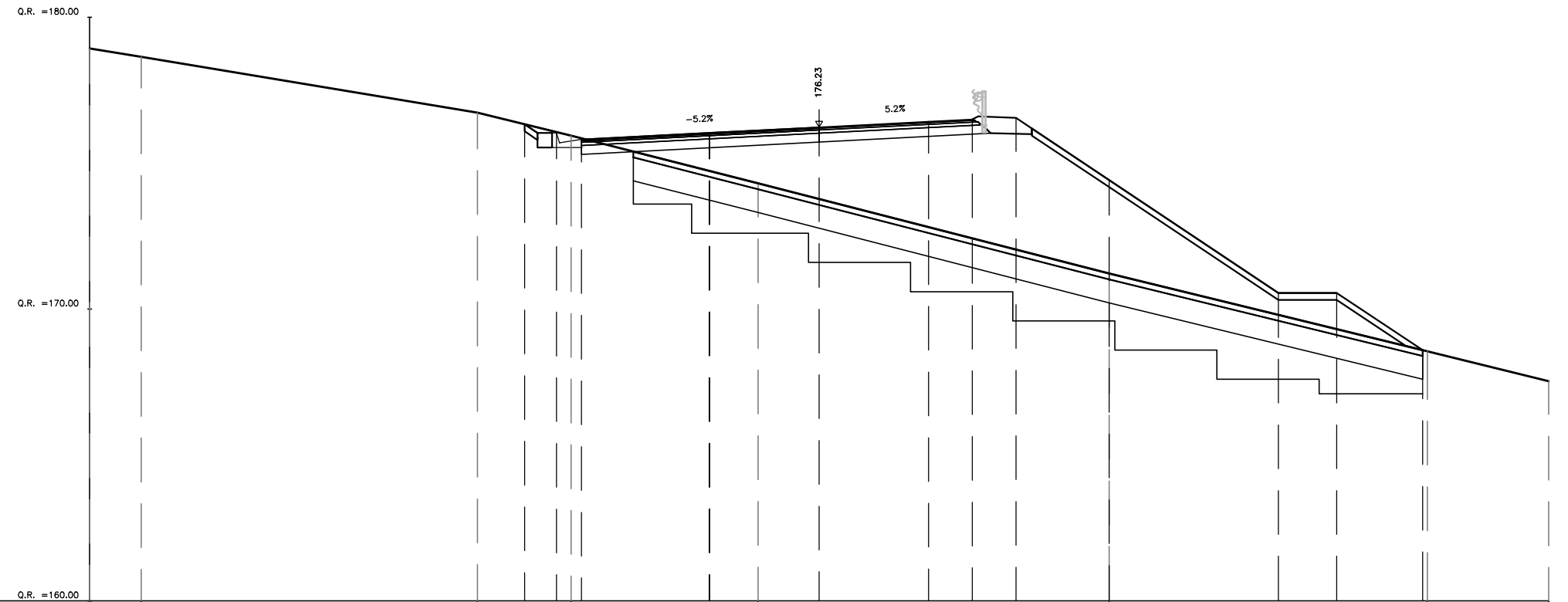
AREA	
Scavo:	0.00 mq
Rilevato:	80.33 mq
Inerbimento:	5.55 mq
Scotico:	6.67 mq
Bonifica:	26.69 mq
Prep. p. posa:	0.00 ml
Comp. scavo:	0.00 ml
Gradonatura:	34.10 ml



DISTANZE TERRENO	-25.00	-23.78		-6.34	-2.35	-0.19		11.49		19.34	25.00			
QUOTE TERRENO	176.67	176.36		173.29	172.67	172.30		169.56		167.84	166.55			
DISTANZE PROGETTO		-11.42	-10.19	-8.35	-3.75	0.00	3.75	5.25	6.75	11.49	15.74	17.74	19.34	21.97
DISTANZE PARZIALI STRATO SUP.		1.23	1.30	4.40	3.75		3.75	1.50	1.30	4.19	4.25	2.00	1.60	2.63
QUOTE PROGETTO		174.18	175.00	175.42	175.55	175.74	175.93	176.01	176.06	172.89	170.06	170.06	168.99	167.24

PROGRESSIVA 3+775.000

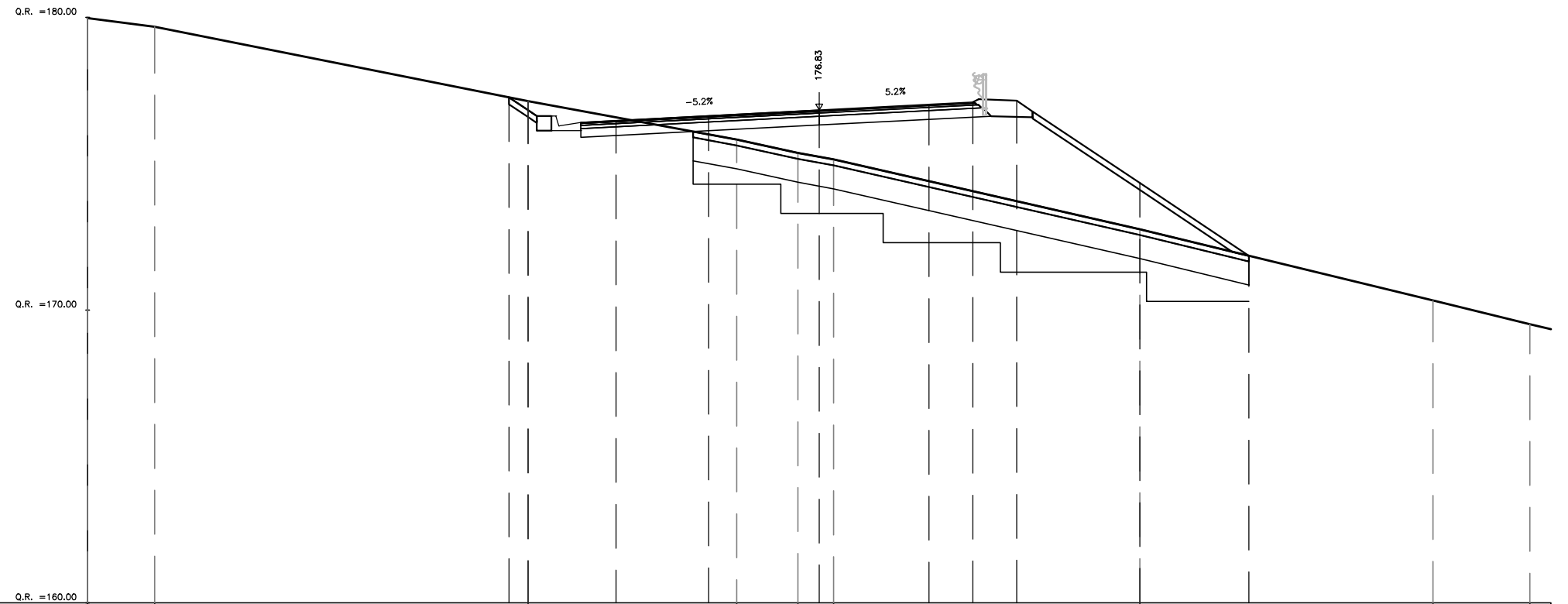
AREA	
Scavo:	0.71 mq
Rilevato:	50.70 mq
Inerbimento:	4.12 mq
Scotico:	5.41 mq
Bonifica:	21.63 mq
Prep. p. posa:	0.00 ml
Comp. scavo:	1.78 ml
Gradonatura:	27.31 ml



DISTANZE TERRENO	-25.00	-23.23	-11.71	-8.50	-2.09	0.00	3.75	5.25	6.75	9.94	15.74	17.74	20.68	25.00
QUOTE TERRENO	176.93	178.64	176.73	175.94	174.30	176.23	176.43	176.50	176.55	171.21	170.55	170.55	168.55	167.52
DISTANZE PROGETTO			-11.71	-10.10	-9.00	-3.77	0.00	3.75	5.25	6.75	9.94	15.74	17.74	20.68
DISTANZE PARZIALI STRATO SUP.			1.62		4.38	3.75	3.75	1.50	1.30	2.64	5.80	2.00	2.94	
QUOTE PROGETTO			176.57	176.33	176.03	176.04	176.23	176.43	176.50	176.55	174.42	170.55	170.55	168.59

PROGRESSIVA 3+800.000

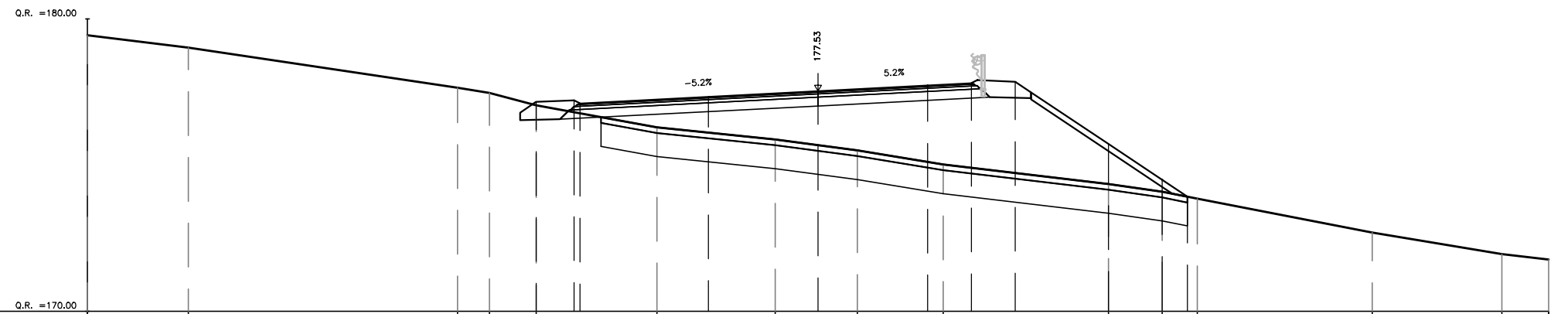
AREA	
Scavo:	3.39 mq
Rilevato:	27.42 mq
Inerbimento:	2.80 mq
Scotico:	3.79 mq
Bonifica:	15.19 mq
Prep. p. posa:	0.00 ml
Comp. scavo:	3.84 ml
Gradonatura:	19.46 ml



DISTANZE TERRENO	-25.68	-22.71		-9.95		-2.82	-0.73	0.49						10.95				20.97	24.28
QUOTE TERRENO	179.97	179.68		177.13		175.82	175.36	175.14						172.76				170.33	169.51
DISTANZE PROGETTO				-10.60	-9.95	-6.95	-3.78	0.00		3.75	5.25	6.75		10.95				14.68	
DISTANZE PARZIALI STRATO SUP.				0.65	3.00	3.17	3.75	3.75		1.50	1.30	3.66		3.73					
QUOTE PROGETTO				177.11	177.11	176.47	176.63	176.83		177.02	177.10	177.15		174.34				171.85	

PROGRESSIVA 3+825.000

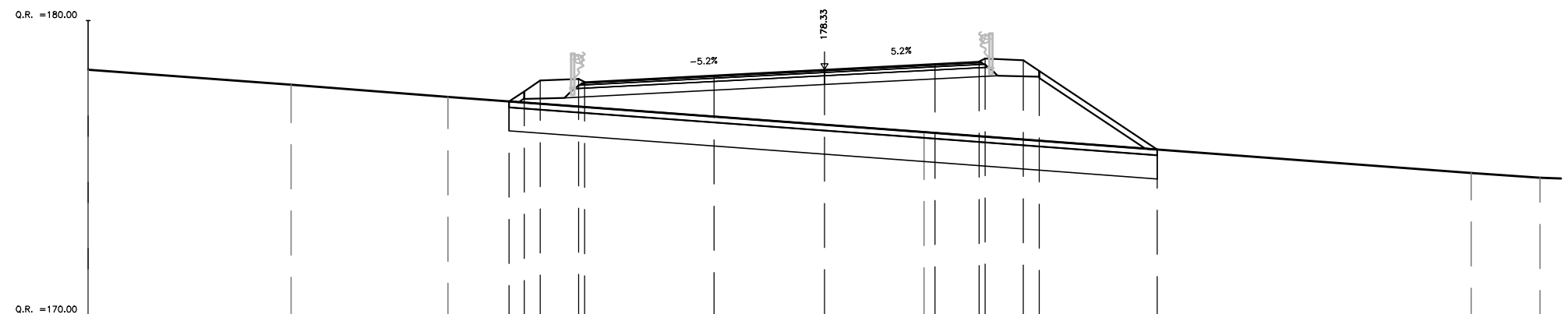
AREA
Scavo: 0.88 mq
Rilevato: 26.30 mq
Inerbimento: 3.05 mq
Scotico: 4.01 mq
Bonifica: 16.04 mq
Prep. p. posa: 19.63 ml
Comp. scavo: 1.41 ml
Gradonatura: 0.00 ml



DISTANZE TERRENO	25.66	-21.55	-12.34	-11.25	-9.65	-5.51	-1.47	1.35	4.28	9.94	11.78	12.98	18.97	23.40	25.66
QUOTE TERRENO	179.43	179.01	177.65	177.47	177.04	176.29	175.88	175.50	175.02	174.35	174.09	173.85	172.89	171.95	171.77
DISTANZE PROGETTO					-9.65	-8.35	-3.75	0.00	3.75	5.25	6.75	9.94	11.78		
DISTANZE PARZIALI STRATO SUP.					1.30	4.40	3.75	3.75	1.50	1.30	2.65	1.84			
QUOTE PROGETTO					177.15	177.21	177.34	177.53	177.72	177.80	177.85	175.72	174.49		

PROGRESSIVA 3+850.000

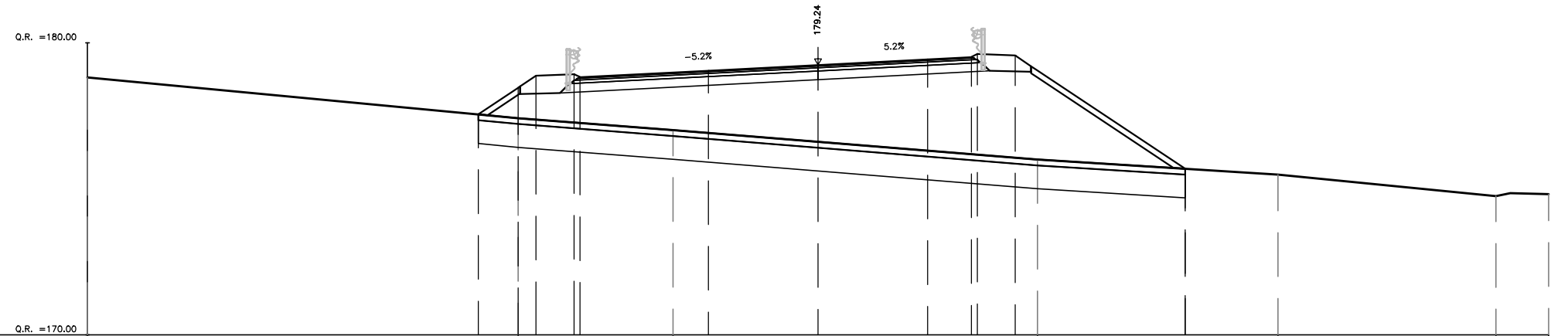
AREA
Scavo: 0.00 mq
Rilevato: 24.44 mq
Inerbimento: 2.83 mq
Scotico: 4.40 mq
Bonifica: 17.60 mq
Prep. p. posa: 21.27 ml
Comp. scavo: 0.00 ml
Gradonatura: 0.00 ml



DISTANZE TERRENO				-10.71	-9.65	-8.35		-3.75	0.00	3.75	5.25	6.75		11.29		21.96	24.29
QUOTE TERRENO	176.33	177.62	177.40							176.21						174.82	174.66
DISTANZE PROGETTO				-10.71	-9.65	-8.35		-3.75	0.00	3.75	5.25	6.75		11.29			
DISTANZE PARZIALI STRATO SUP.					1.30	4.40		3.75		3.75	1.50	1.30		4.00			
QUOTE PROGETTO				177.25	177.96	178.01		178.14	178.33	178.53	178.61	178.65		175.62			

PROGRESSIVA 3+875.000

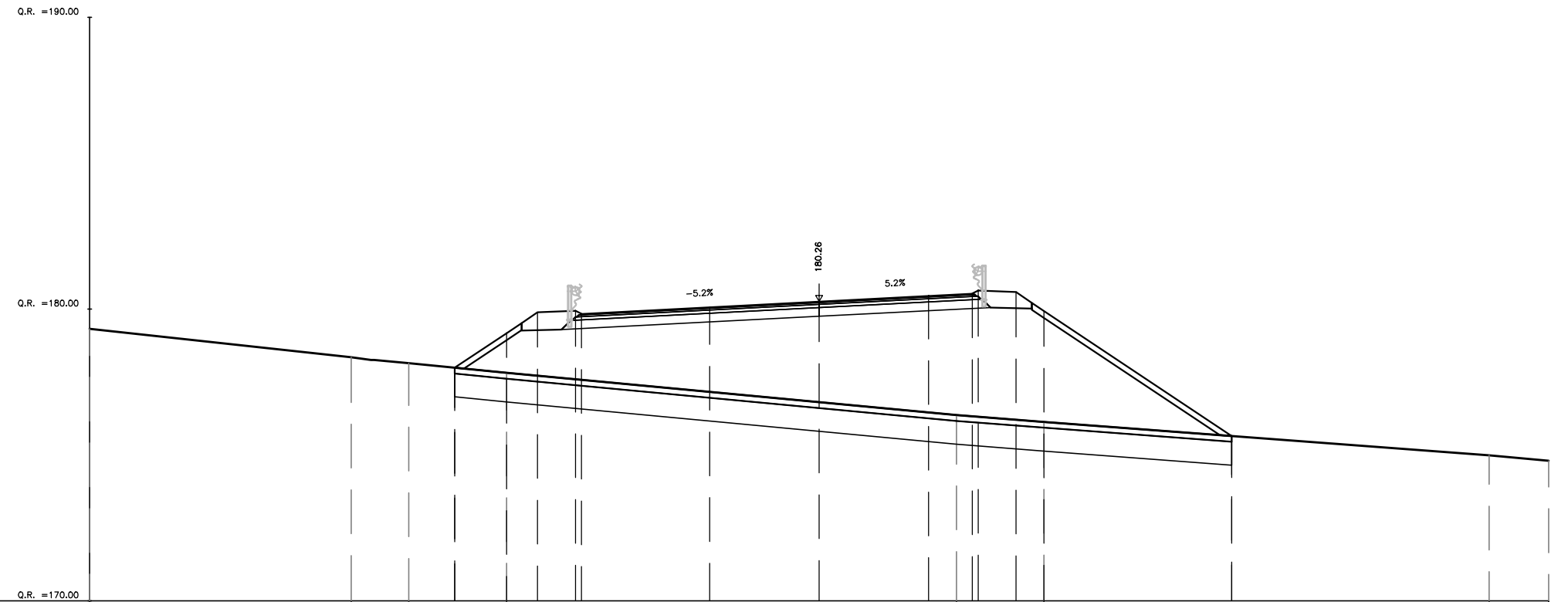
AREA	
Scavo:	0.00 mq
Rilevato:	41.50 mq
Inerbimento:	3.36 mq
Scotico:	4.83 mq
Bonifica:	19.35 mq
Prep. p. posa:	23.48 ml
Comp. scavo:	0.00 ml
Gradonatura:	0.00 ml



DISTANZE TERRENO			-25.00		-10.26		-4.97			7.51			15.74		23.20		-25.00
QUOTE TERRENO	178.81		177.42		177.01		176.00			175.49			174.74		174.81		
DISTANZE PROGETTO			-11.63		-10.26		-8.35		-3.75	0.00		3.75	5.25	6.75		12.56	
DISTANZE PARZIALI STRATO SUP.			1.36		1.30		4.40		3.75		3.75	1.50	1.30		5.05		
QUOTE PROGETTO			177.55		178.46		178.92		179.05		179.24		179.44	179.52	179.56		175.88

PROGRESSIVA 3+900.000

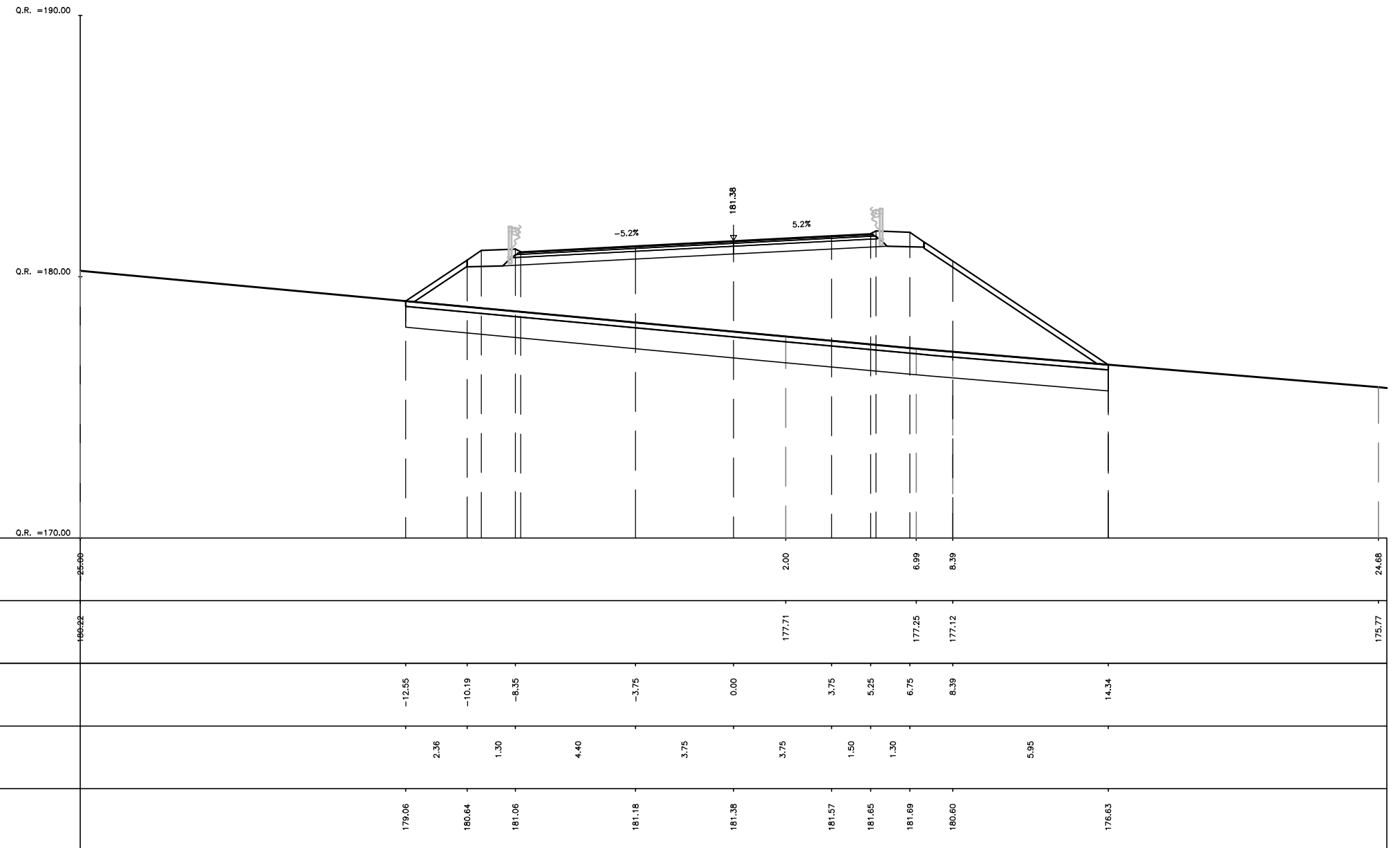
AREA	
Scavo:	0.00 mq
Rilevato:	61.40 mq
Inerbimento:	3.94 mq
Scotico:	5.32 mq
Bonifica:	21.29 mq
Prep. p. posa:	25.90 ml
Comp. scavo:	0.00 ml
Gradonatura:	0.00 ml



DISTANZE TERRENO	-25.00	-16.03	-14.06	-10.71		4.71	7.71	22.97	-25.00									
QUOTE TERRENO	179.31	178.35	178.15	177.81		176.36	176.13	174.98	174.59									
DISTANZE PROGETTO				-12.49	-10.71	-9.65	-8.35		-3.75	0.00	3.75	5.25	6.75		14.14			
DISTANZE PARZIALI STRATO SUP.					1.77		1.30		4.40		3.75		3.75		1.50	1.30		6.43
QUOTE PROGETTO				177.79	179.17	179.89	179.94		180.06		180.26		180.45	180.53	180.58		175.65	

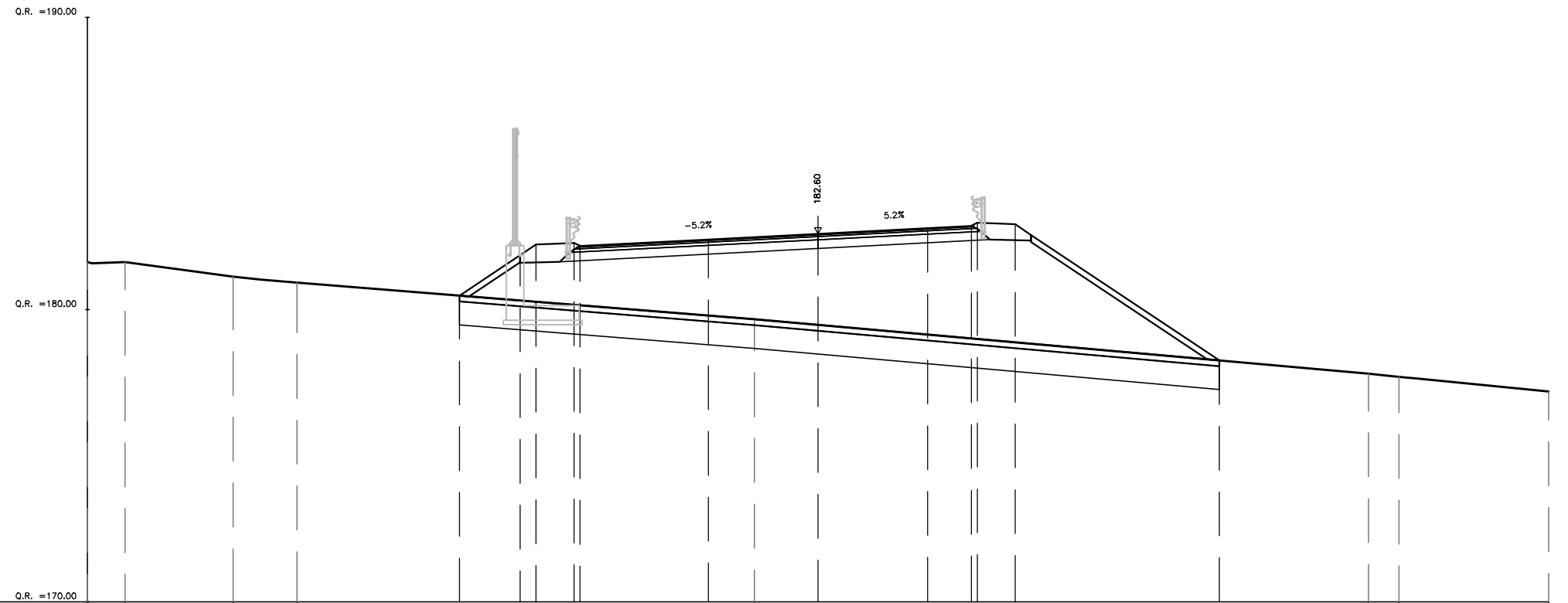
PROGRESSIVA 3+925.000

AREA
Scavo: 0.00 mq
Rilevato: 62.66 mq
Inerbimento: 4.00 mq
Scotico: 5.37 mq
Bonifica: 21.51 mq
Prep. p. posa: 26.16 ml
Comp. scavo: 0.00 ml
Gradonatura: 0.00 ml



PROGRESSIVA 3+950.000

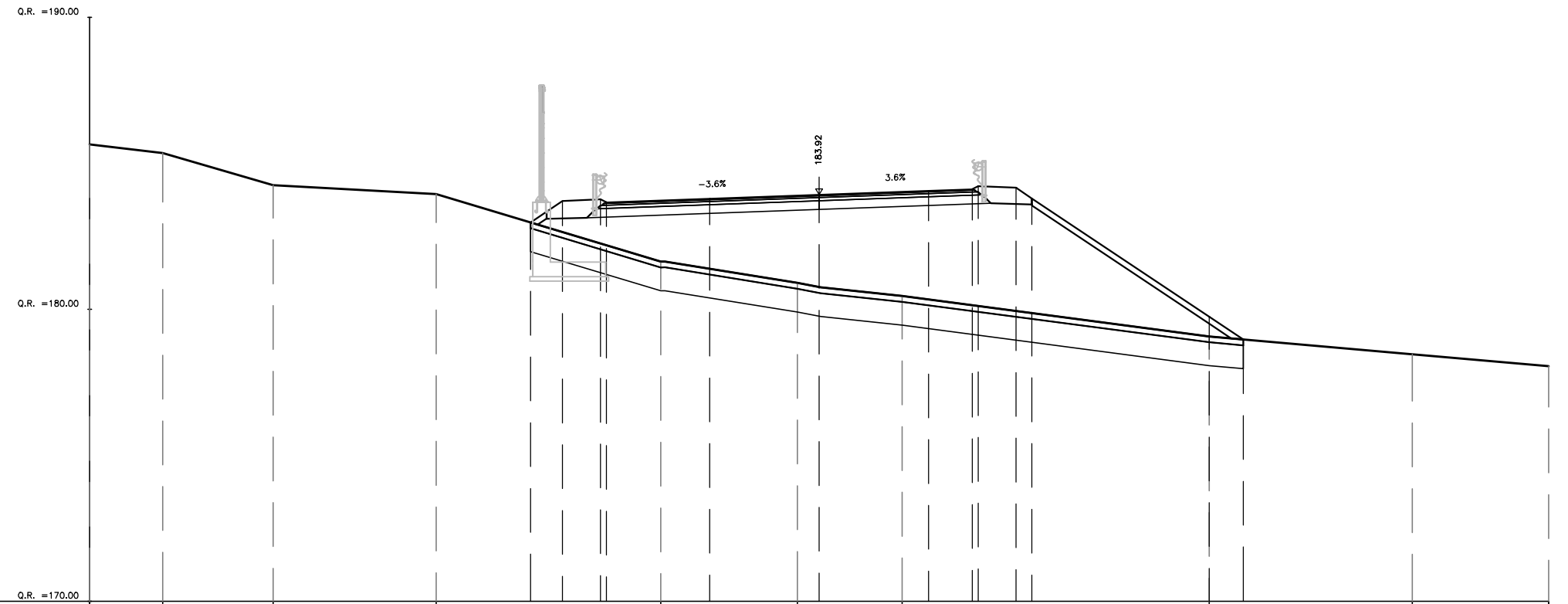
AREA	
Scavo:	0.00 mq
Rilevato:	54.00 mq
Inerbimento:	3.79 mq
Scotico:	5.19 mq
Bonifica:	20.79 mq
Prep. p. posa:	25.26 ml
Comp. scavo:	0.00 ml
Gradonatura:	0.00 ml



DISTANZE TERRENO	-25.68	-23.72	-20.02	-17.83		-2.18								18.83	19.88	-25.68
QUOTE TERRENO	181.62	181.62	181.12	180.92		179.67								177.80	177.69	177.19
DISTANZE PROGETTO					-12.27	-10.19	-8.35		-3.75	0.00	3.75	5.25	6.75		13.73	
DISTANZE PARZIALI STRATO SUP.					2.07	1.30	4.40		3.75		3.75	1.50	1.30		6.44	
QUOTE PROGETTO					180.47	181.86	182.28		182.40	182.80	182.79	182.87	182.92		178.26	

PROGRESSIVA 3+975.000

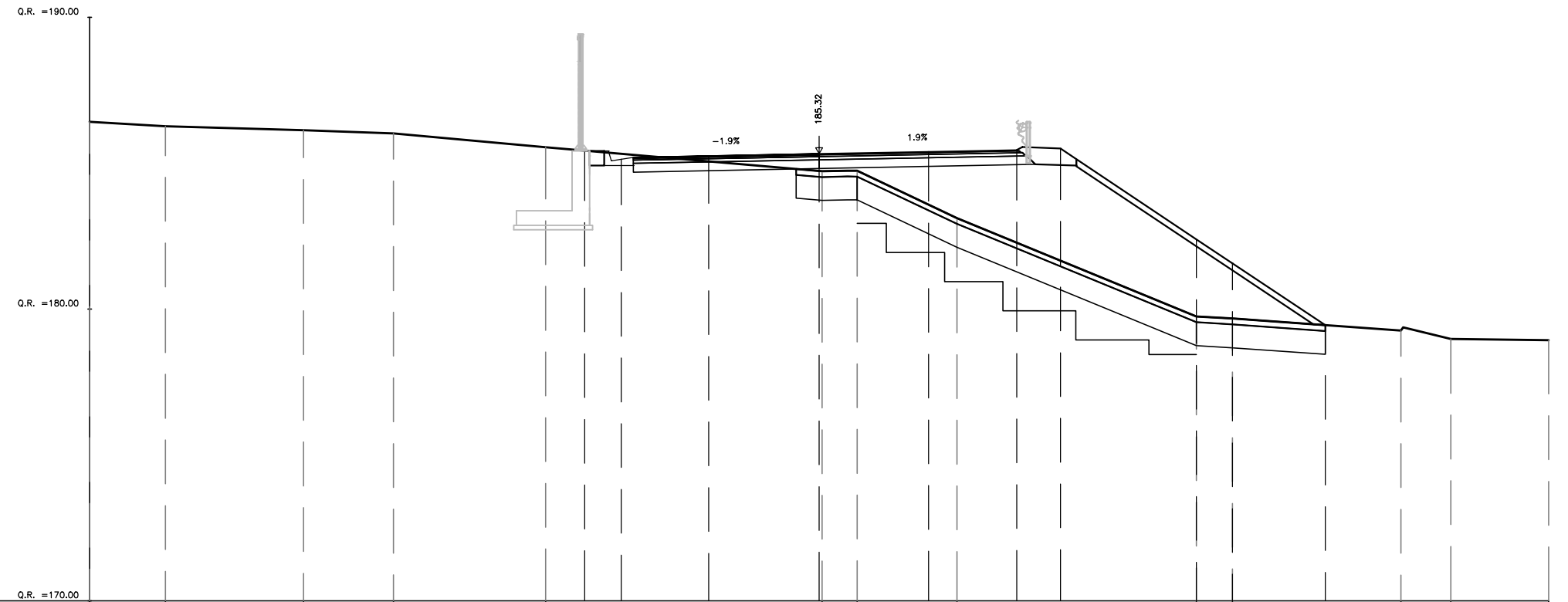
AREA	
Scavo:	0.00 mq
Rilevato:	51.13 mq
Inerbimento:	3.62 mq
Scotico:	4.88 mq
Bonifica:	19.54 mq
Prep. p. posa:	23.77 ml
Comp. scavo:	0.00 ml
Gradonatura:	0.00 ml



DISTANZE TERRENO	25.00	-22.50	-18.72	-13.12	-5.43	-0.75	2.84		13.37	20.32	25.00					
QUOTE TERRENO	185.64	185.34	184.24	183.94	181.63	180.90	180.45		179.07	178.45	176.65					
DISTANZE PROGETTO					-9.89	-6.79	-7.49		-3.75	0.00	3.75	5.25	6.75	13.37	14.54	
DISTANZE PARZIALI STRATO SUP.						1.30	3.54		3.75	3.75	1.50	1.30		6.07	1.17	
QUOTE PROGETTO					182.97	183.71	183.76		183.79	183.92	184.06	184.11	184.16		179.74	178.96

PROGRESSIVA 4+000.000

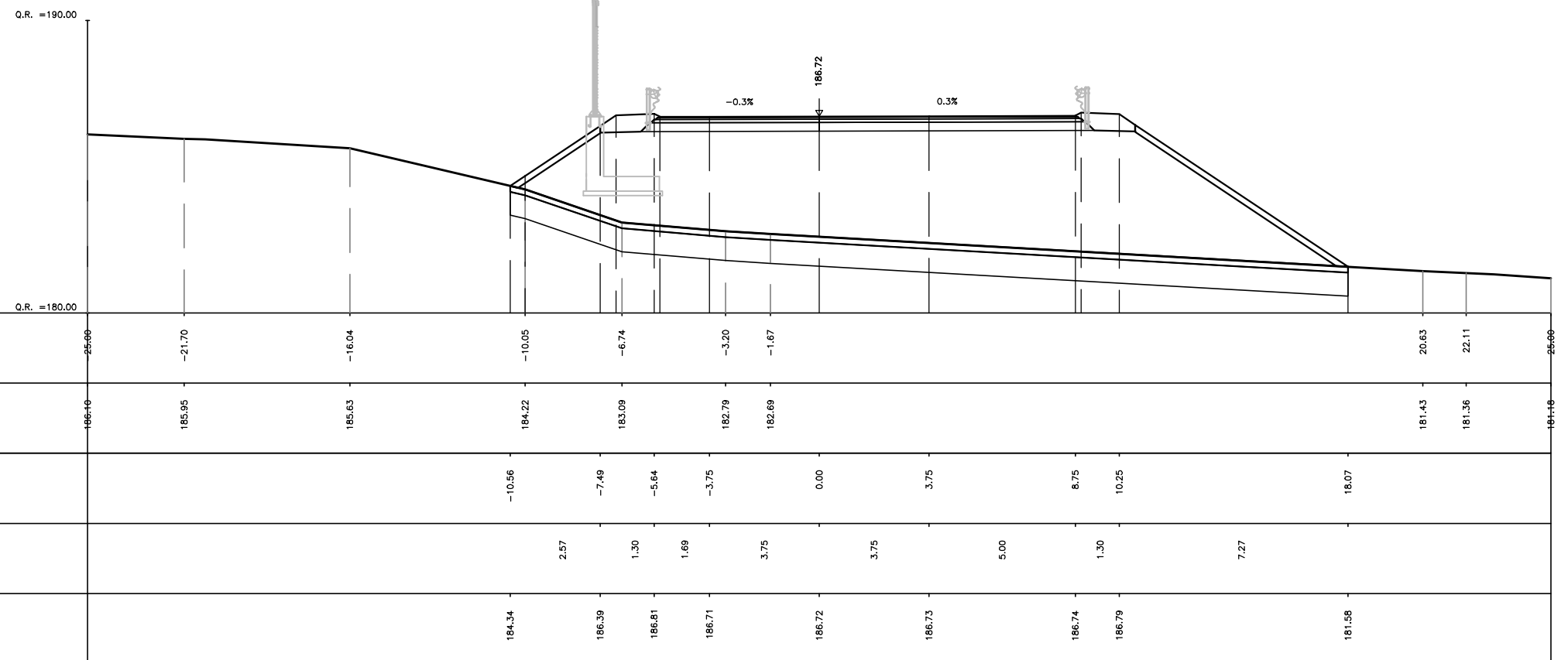
AREA	
Scavo:	2.30 mq
Rilevato:	31.10 mq
Inerbimento:	2.90 mq
Scotico:	3.83 mq
Bonifica:	14.49 mq
Prep. p. posa:	6.09 ml
Comp. scavo:	5.58 ml
Gradonatura:	12.66 ml



DISTANZE TERRENO	-25.00	-22.41	-17.67	-14.59	-9.37		0.10	1.30	4.73		12.93	14.16	19.94	21.65	25.00
QUOTE TERRENO	186.42	186.26	186.12	186.02	185.54		184.72	184.74	183.11		179.74	179.67	179.26	178.97	178.93
DISTANZE PROGETTO					-8.04	-6.78	-3.79	0.00	3.75	6.77	8.27	12.93	14.16	17.35	
DISTANZE PARZIALI STRATO SUP.					1.26	2.58	3.75		3.75	3.02	1.30	4.12	1.24	3.18	
QUOTE PROGETTO					185.43	185.13	185.25	185.32	185.39	185.45	185.50	182.39	181.56	179.44	

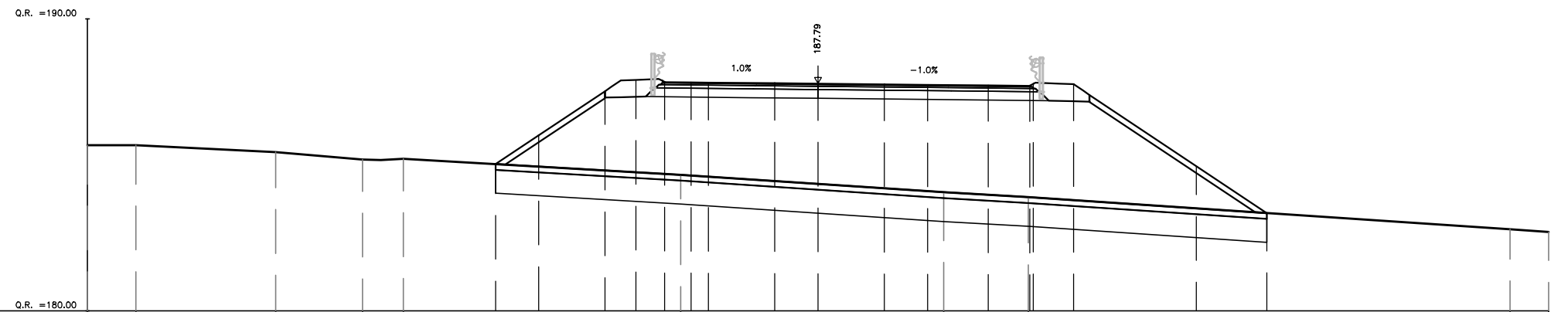
PROGRESSIVA 4+025.000

AREA	
Scavo:	0.00 mq
Rilevato:	85.73 mq
Inerbimento:	4.23 mq
Scotico:	5.72 mq
Bonifica:	22.90 mq
Prep. p. posa:	27.72 ml
Comp. scavo:	0.00 ml
Gradonatura:	0.00 ml



PROGRESSIVA 4+044.000

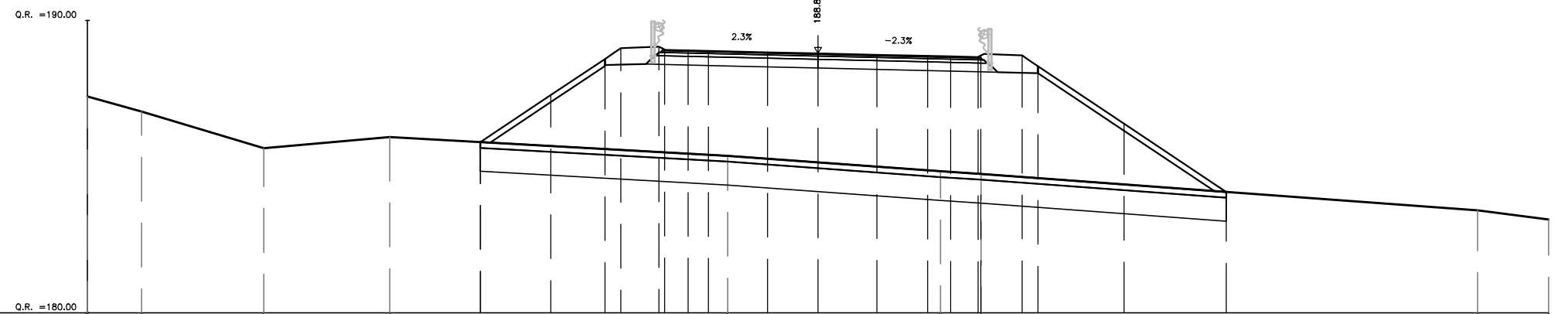
AREA	
Scavo:	0.00 mq
Rilevato:	63.27 mq
Inerbimento:	4.10 mq
Scotico:	5.27 mq
Bonifica:	21.11 mq
Prep. p. posa:	25.66 ml
Comp. scavo:	0.00 ml
Gradonatura:	0.00 ml



DISTANZE TERRENO		25.66	-23.34	-18.56	-15.59	-14.19		-4.70		4.30	7.20		23.68	25.66								
QUOTE TERRENO		185.67	185.67	185.43	185.18	185.21		184.66		184.06	183.89		182.79	182.69								
DISTANZE PROGETTO							-11.03	-9.56	-7.29	-6.24	-4.34	-1.48	0.00	2.27	3.75	5.82	7.24	8.74		12.95	15.36	
DISTANZE PARZIALI STRATO SUP.								1.48	2.28			2.27	1.48	2.27	1.48	2.07	1.42		3.66		2.41	
QUOTE PROGETTO							185.02	186.01	187.52	187.91	187.83	187.80	187.79	187.76	187.75	187.73	187.71	187.76		184.95	183.34	

PROGRESSIVA 4+063.500

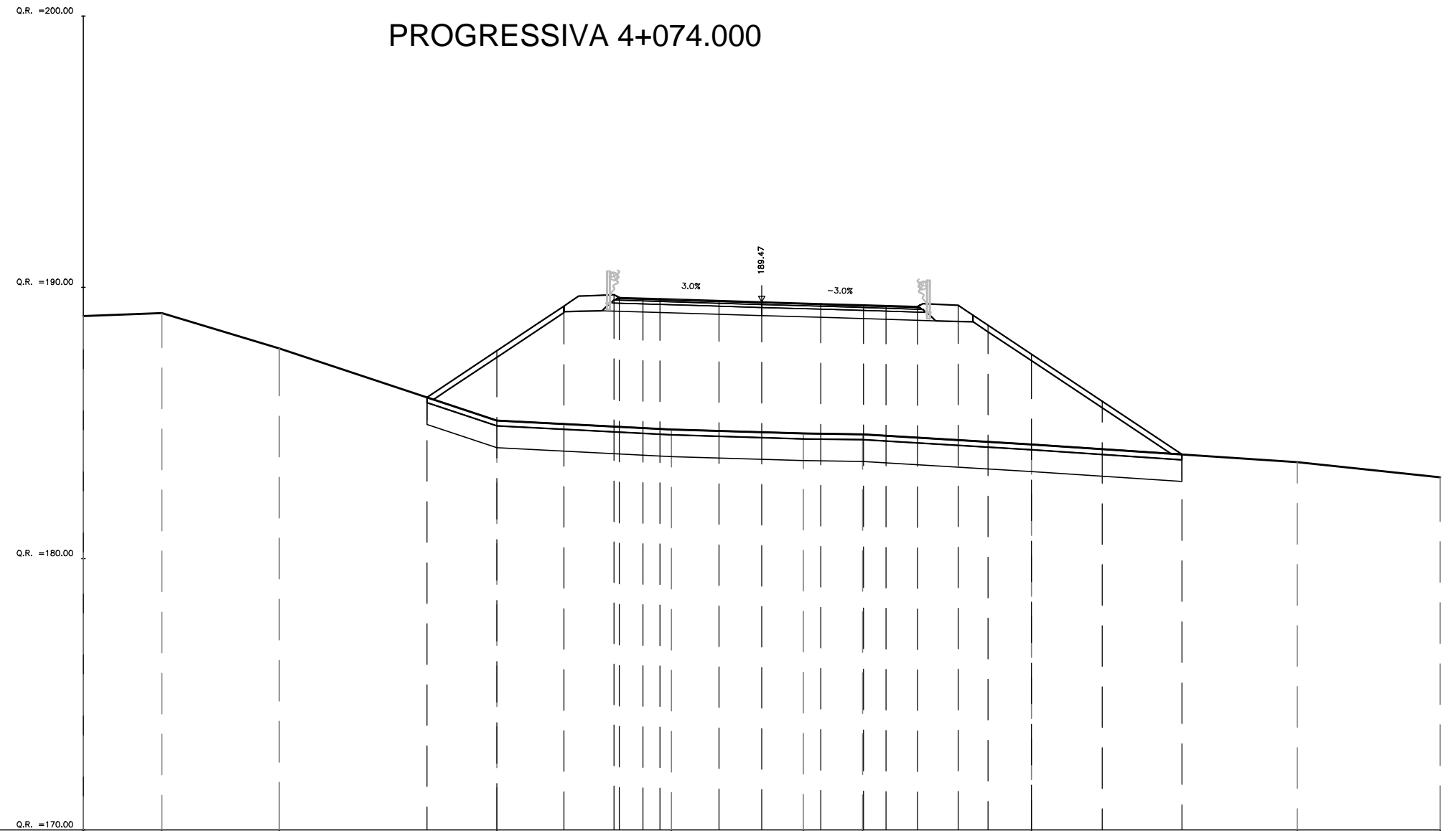
AREA	
Scavo:	0.00 mq
Rilevato:	64.33 mq
Inerbimento:	4.31 mq
Scotico:	5.10 mq
Bonifica:	20.42 mq
Prep. p. posa:	24.79 ml
Comp. scavo:	0.00 ml
Gradonatura:	0.00 ml



DISTANZE TERRENO		25.00	-23.15	-18.97	-14.66		-3.09		4.19	5.58		22.57	25.00							
QUOTE TERRENO		187.59	186.88	185.63	186.01		185.37		184.84	184.75		183.50	183.19							
DISTANZE PROGETTO							-11.56	-9.14	-7.29	-6.15	-4.44	-1.73	0.00	2.02	3.75	5.48	6.98	10.48	13.97	
DISTANZE PARZIALI STRATO SUP.								2.41	1.85			2.02	1.73	2.02	1.73		2.95		3.49	
QUOTE PROGETTO							185.84	187.44	188.68	189.07	188.98	188.92	188.88	188.83	188.79	188.75	188.80	186.46		184.13

PROGRESSIVA 4+074.000

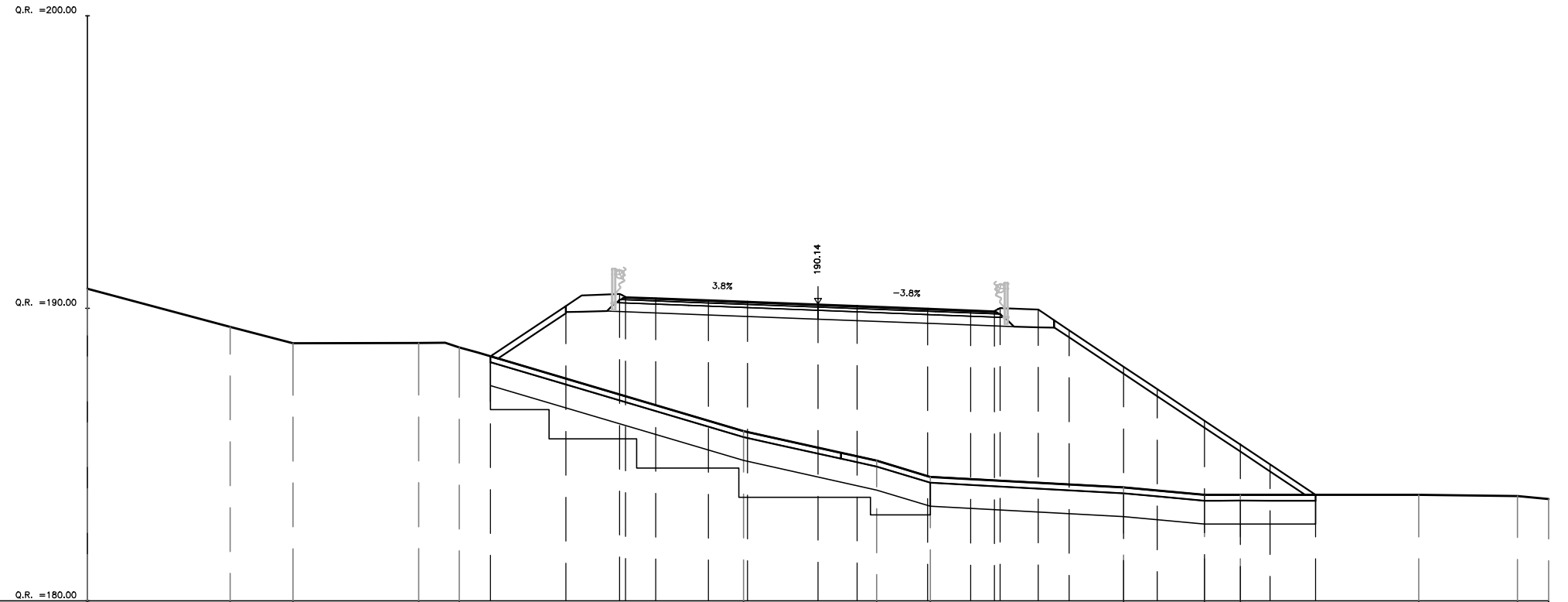
AREA	
Scavo:	0.00 mq
Rilevato:	91.30 mq
Inerbimento:	4.81 mq
Scotico:	5.56 mq
Bonifica:	22.25 mq
Prep. p. posa:	27.18 ml
Comp. scavo:	0.00 ml
Gradonatura:	0.00 ml



DISTANZE TERRENO	-25.00	-22.10	-17.78	-9.76	-3.33	1.53	3.71	9.94	19.73	25.00										
QUOTE TERRENO	189.94	189.05	187.75	185.09	184.76	184.61	184.58	184.21	183.56	182.99										
DISTANZE PROGETTO				-12.34	-9.76	-8.19	-7.06	-5.45	-4.38	-1.58	0.00	2.17	3.75	5.74	7.24	8.34	9.94	12.54	15.48	
DISTANZE PARZIALI STRATO SUP.				1.94	1.58			2.17	1.58		2.17	1.58	1.16		1.59	2.61	2.94			
QUOTE PROGETTO				185.94	187.66	188.71	189.46	189.72	189.60	189.51	189.47	189.40	189.35	189.29	189.34	188.60	187.54	185.80	183.84	

PROGRESSIVA 4+086.000

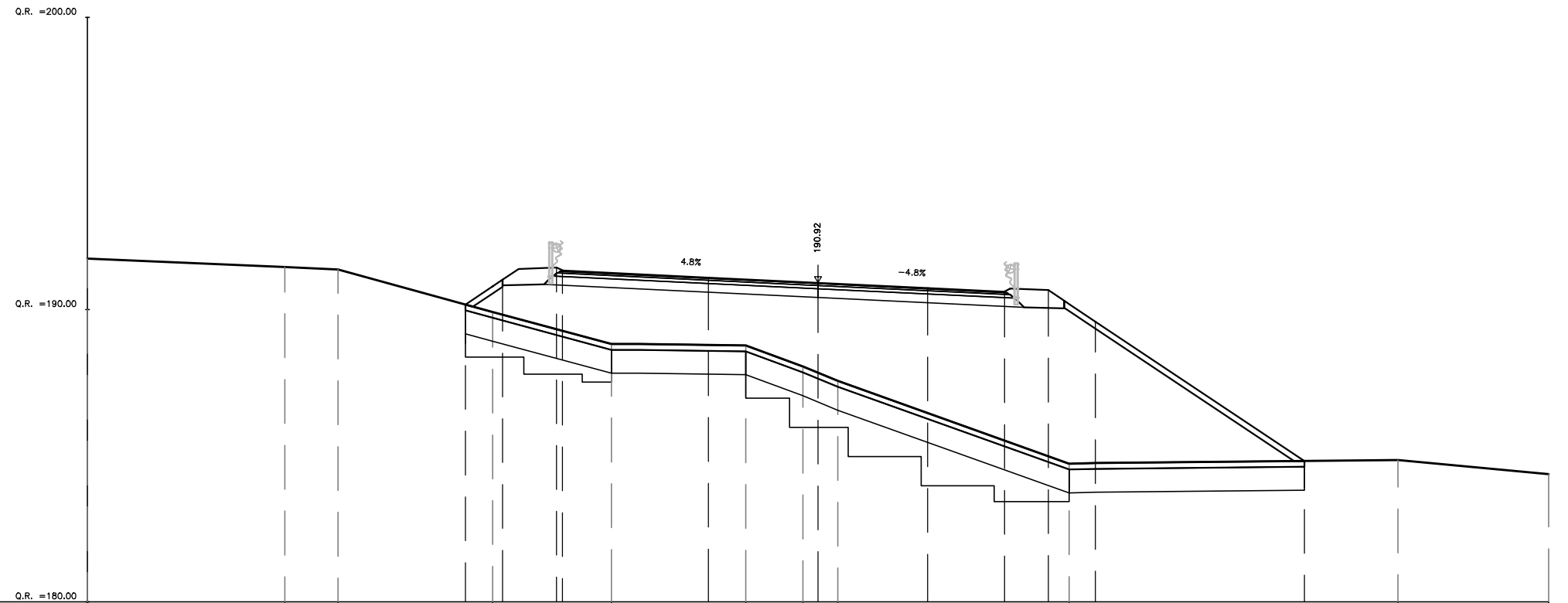
AREA
Scavo: 0.00 mq
Rilevato: 96.56 mq
Inerbimento: 4.53 mq
Scotico: 5.63 mq
Bonifica: 22.58 mq
Prep. p. posa: 12.83 ml
Comp. scavo: 0.00 ml
Gradonatura: 15.60 ml



DISTANZE TERRENO	25.00	-20.12	-17.97	-13.67	-12.28		-2.55	2.01	3.84		10.46	13.22	14.45		20.56	23.93	25.00
QUOTE TERRENO	188.66	189.36	188.80	188.81	188.66		185.79	184.78	184.23		183.87	183.62	183.62		183.62	183.58	183.46
DISTANZE PROGETTO						-11.21											
DISTANZE PARZIALI STRATO SUP.											1.86						
QUOTE PROGETTO						188.35					189.99						

PROGRESSIVA 4+100.000

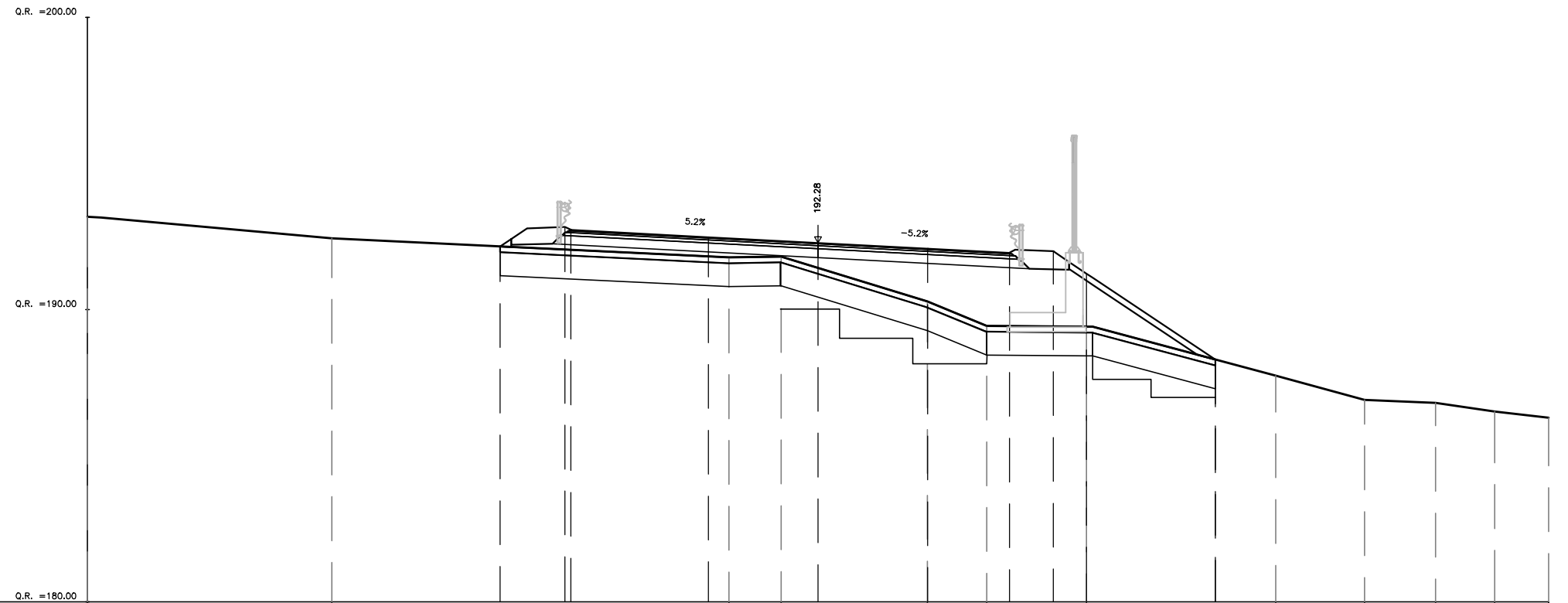
AREA	
Scavo:	0.00 mq
Rilevato:	73.82 mq
Inerbimento:	4.04 mq
Scotico:	5.74 mq
Bonifica:	22.95 mq
Prep. p. posa:	12.30 ml
Comp. scavo:	0.00 ml
Gradonatura:	16.96 ml



DISTANZE TERRENO	-25.68	-18.25	-16.43	-11.13	-7.07	-2.47	-0.52	0.68	8.59	19.85	-25.68		
QUOTE TERRENO	191.74	191.45	191.37	189.81	188.82	188.77	188.05	187.55	184.72	184.85	184.37		
DISTANZE PROGETTO				-12.07	-10.79	-8.95	-3.75	0.00	3.75	6.38	7.88	9.49	16.65
DISTANZE PARZIALI STRATO SUP.				1.28	1.84	5.20	3.75	3.75	2.63	1.50	1.61	7.15	
QUOTE PROGETTO				190.17	191.02	191.44	191.10	190.92	190.74	190.62	190.67	189.59	184.82

PROGRESSIVA 4+125.000

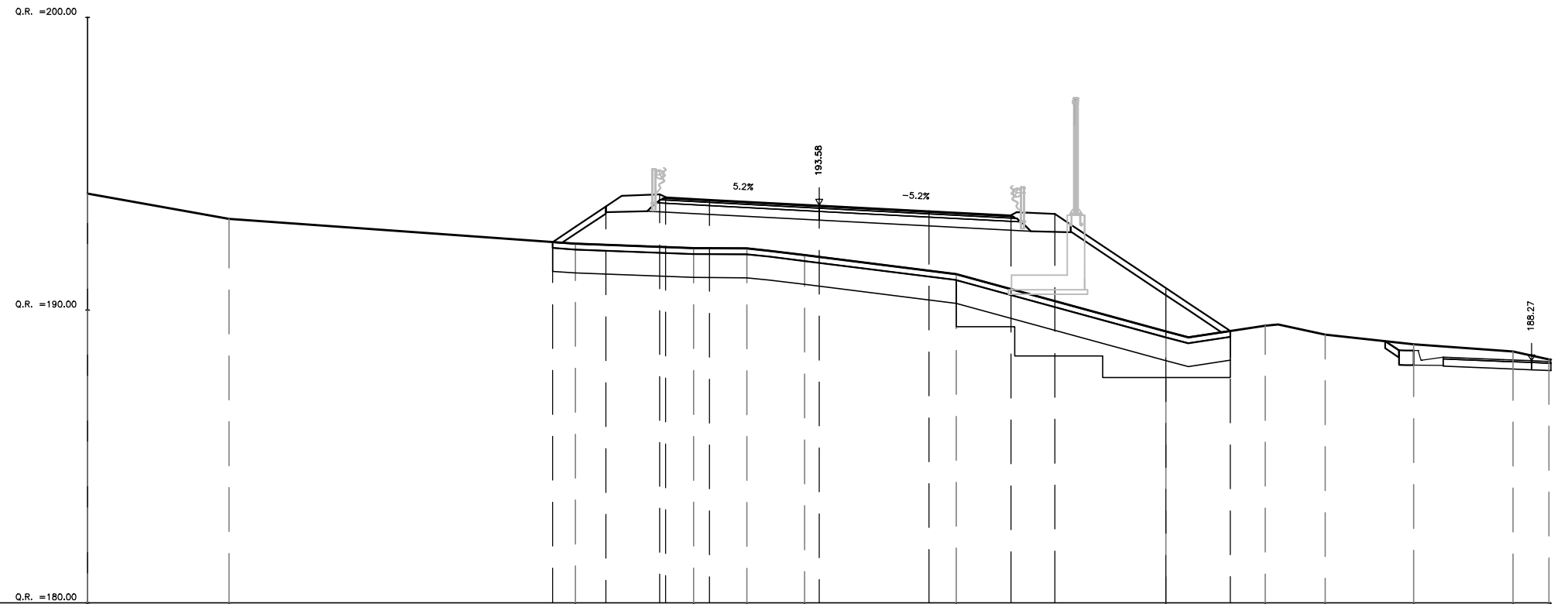
AREA
Scavo: 0.00 mq
Rilevato: 17.59 mq
Inerbimento: 3.01 mq
Scotico: 5.00 mq
Bonifica: 19.55 mq
Prep. p. posa: 12.90 ml
Comp. scavo: 0.00 ml
Gradonatura: 11.79 ml



DISTANZE TERRENO	-25.00	-16.64			-3.05	-1.26		3.74	5.78	9.19		15.66	18.70	21.13	23.15	-25.00
QUOTE TERRENO	193.17	192.43			191.78	191.81		190.27	189.44	189.41		187.74	186.91	186.81	186.51	186.39
DISTANZE PROGETTO			-10.88	-8.66	-3.75	0.00		3.75	6.55	8.05	9.19		13.59			
DISTANZE PARZIALI STRATO SUP.				2.22	4.91		3.75		3.75	2.80	1.50	1.14		4.41		
QUOTE PROGETTO			192.16	192.83	192.48	192.28		192.09	191.94	191.99	191.23		188.29			

PROGRESSIVA 4+150.000

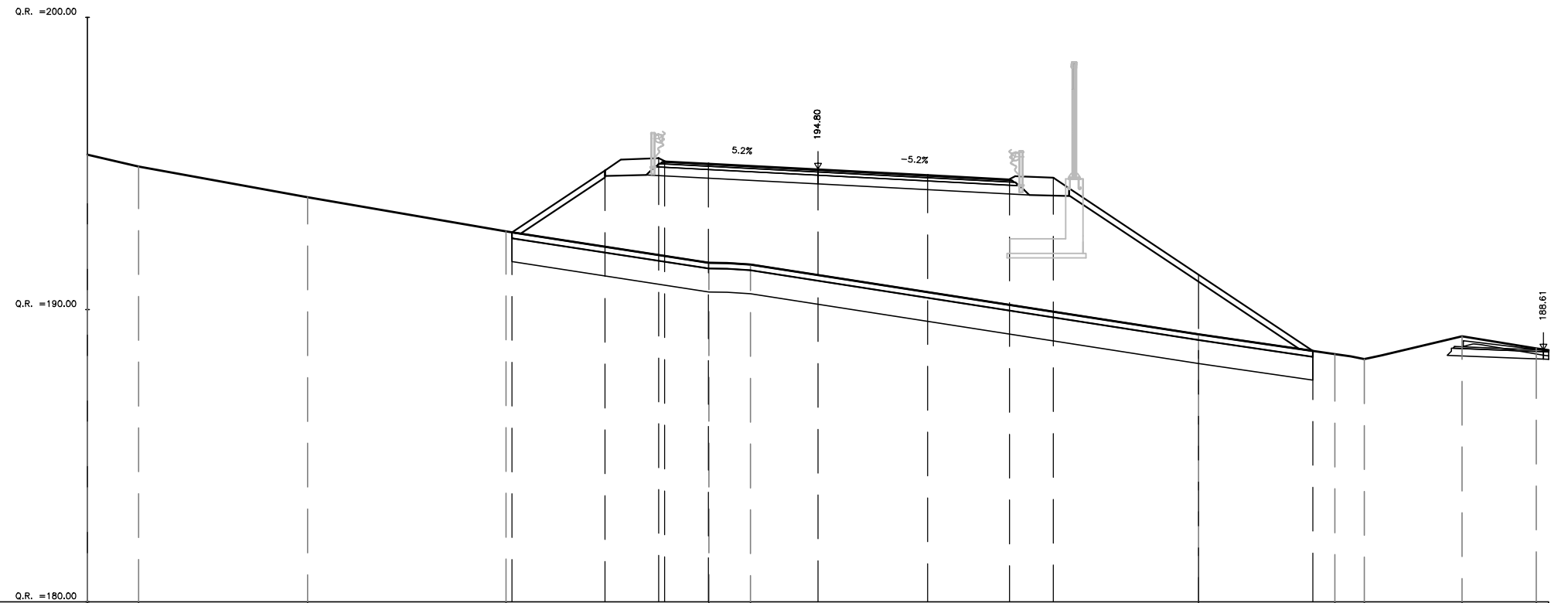
AREA	
Scavo:	0.00 mq
Rilevato:	31.41 mq
Inerbimento:	3.50 mq
Scotico:	4.70 mq
Bonifica:	18.49 mq
Prep. p. posa:	13.47 ml
Comp. scavo:	0.00 ml
Gradonatura:	8.21 ml



DISTANZE TERRENO	0	-20.17	-8.33	-4.29	-2.47	-0.50	4.68	11.85	15.24	17.29	20.31	23.71	24.93
QUOTE TERRENO	193.56	193.11	192.26	192.11	192.10	191.87	191.23	189.27	189.46	189.16	188.83	188.58	188.31
DISTANZE PROGETTO			-8.11	-7.29	-5.45	-3.75	0.00	3.75	6.55	8.05	11.85	14.04	
DISTANZE PARZIALI STRATO SUP.			1.82	1.84	1.70	3.75	3.75	2.80	1.50	3.80	2.20		
QUOTE PROGETTO			192.12	193.53	193.95	193.78	193.98	193.38	193.24	193.28	190.75	189.28	

PROGRESSIVA 4+175.000

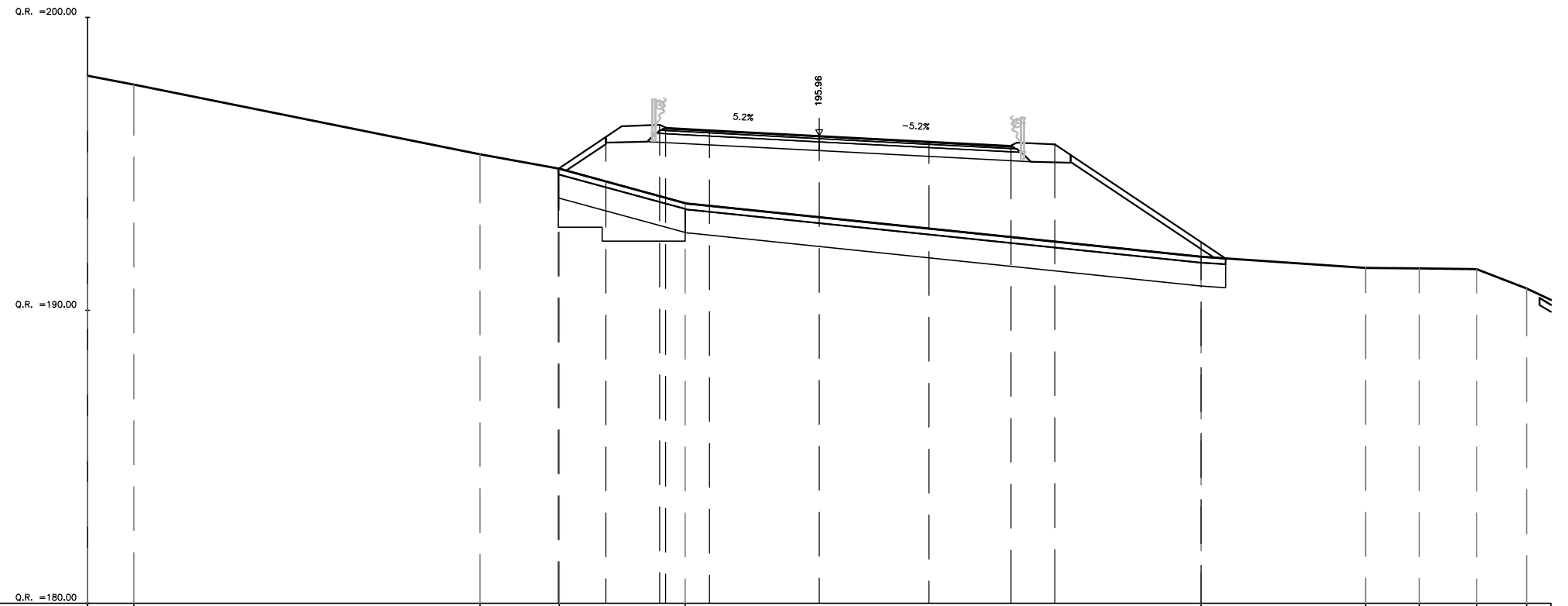
AREA	
Scavo:	0.00 mq
Rilevato:	70.67 mq
Inerbimento:	4.51 mq
Scotico:	5.48 mq
Bonifica:	21.92 mq
Prep. p. posa:	26.65 ml
Comp. scavo:	0.00 ml
Gradonatura:	0.00 ml



DISTANZE TERRENO	25.69	-23.25	-17.47	-10.68	-3.75	-2.31	0.00	3.75	6.55	8.05	13.02	17.69	18.70	22.04	24.58
QUOTE TERRENO	195.56	194.89	193.84	192.67	191.60	191.54	194.80	194.81	194.46	194.51	189.15	188.47	188.30	189.09	188.67
DISTANZE PROGETTO				-10.47	-7.29	-5.45	-3.75	0.00	3.75	6.55	8.05	13.02	16.93		
DISTANZE PARZIALI STRATO SUP.					3.18	1.84	1.70	3.75	3.75	2.80	1.50	4.97	3.91		
QUOTE PROGETTO				192.64	194.76	195.18	195.00	194.80	194.81	194.46	194.51	191.19	188.58		

PROGRESSIVA 4+200.000

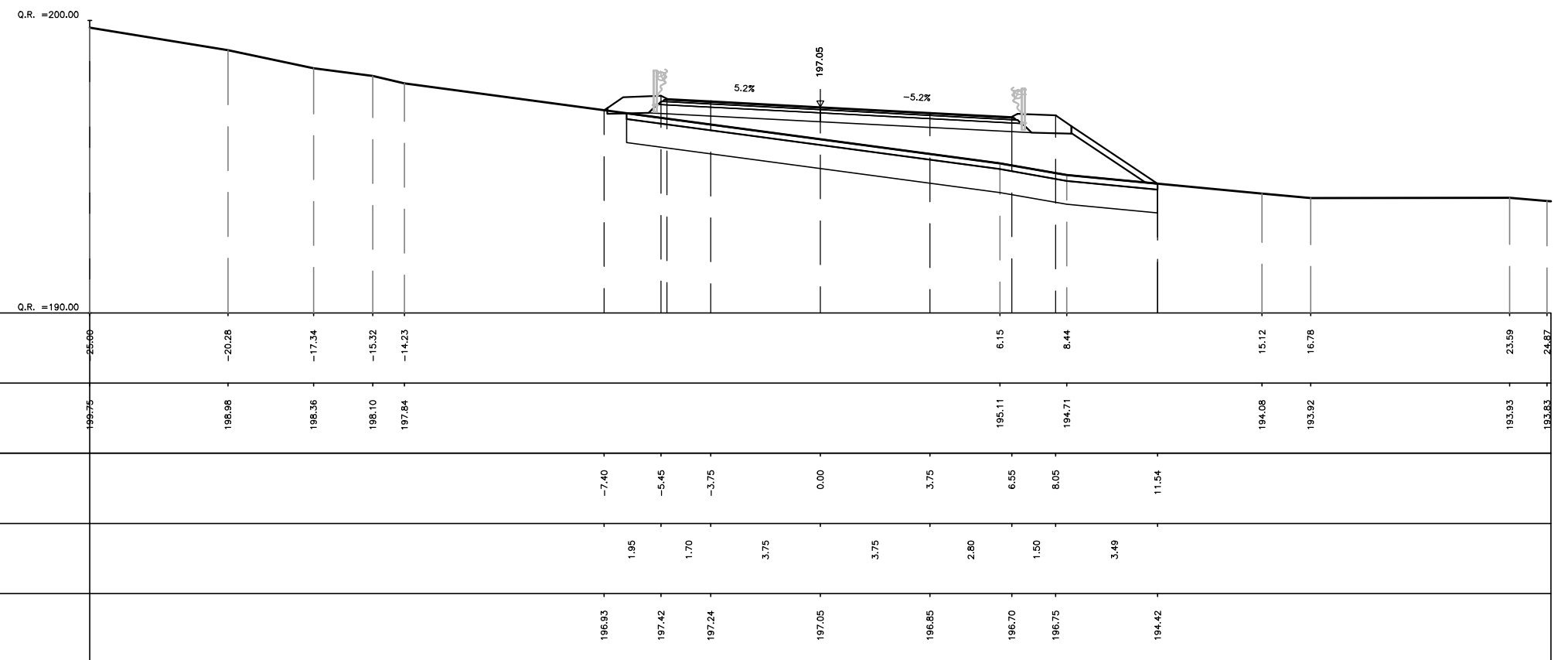
AREA
Scavo: 0.00 mq
Rilevato: 43.64 mq
Inerbimento: 3.41 mq
Scotico: 4.56 mq
Bonifica: 18.23 mq
Prep. p. posa: 18.05 ml
Comp. scavo: 0.00 ml
Gradonatura: 4.48 ml



DISTANZE TERRENO		-25.00	-23.42		-11.59	-8.89		-4.58		13.05		18.87	20.50	22.46	24.17
QUOTE TERRENO	198.80	197.70		195.32	194.83		193.66			191.83		191.44	191.43	191.40	190.74
DISTANZE PROGETTO					-8.92	-7.29	-5.45	-3.75	0.00	3.75	6.55	8.05	13.05		
DISTANZE PARZIALI STRATO SUP.					1.62	1.84	1.50	3.75	3.75	2.80	1.50	5.00			
QUOTE PROGETTO					194.83	195.91	196.33	196.16	195.96	195.76	195.62	195.66	192.33		

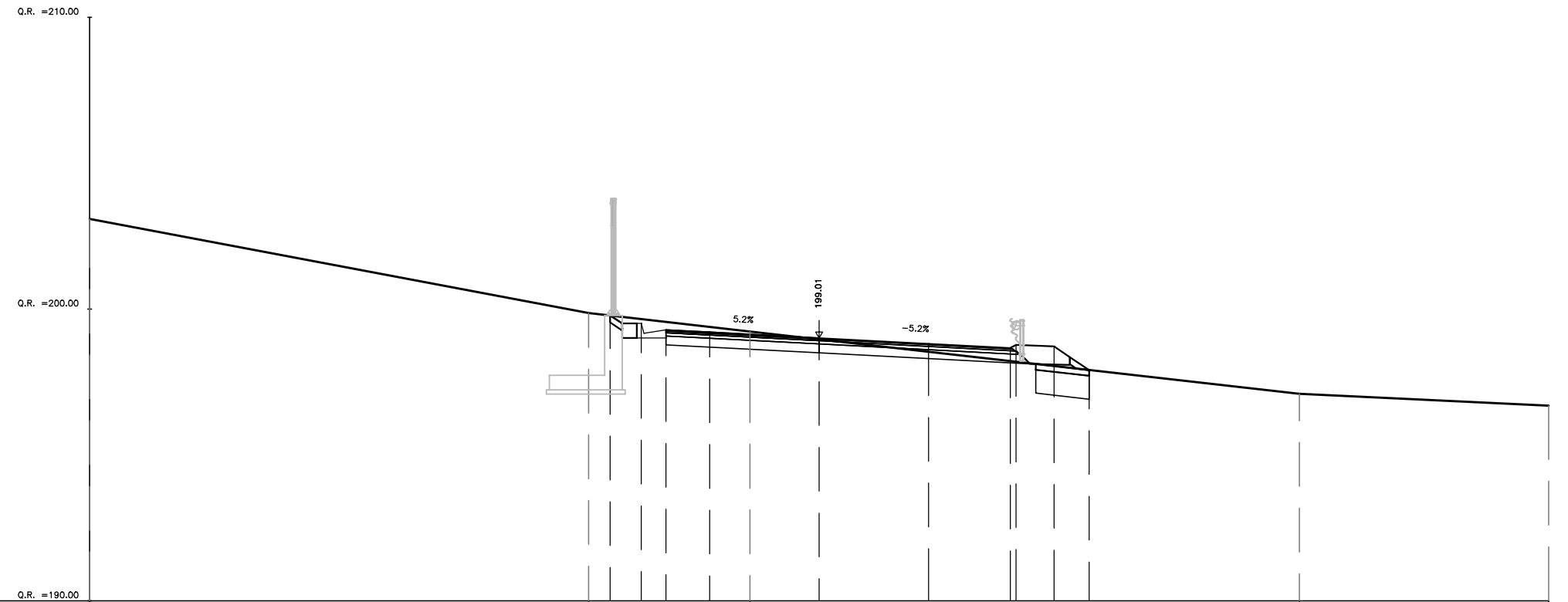
PROGRESSIVA 4+225.000

AREA
Scavo: 0.03 mq
Rilevato: 12.29 mq
Inerbimento: 2.49 mq
Scotico: 3.63 mq
Bonifica: 14.53 mq
Prep. p. posa: 17.75 ml
Comp. scavo: 0.00 ml
Gradonatura: 0.00 ml



PROGRESSIVA 4+275.000

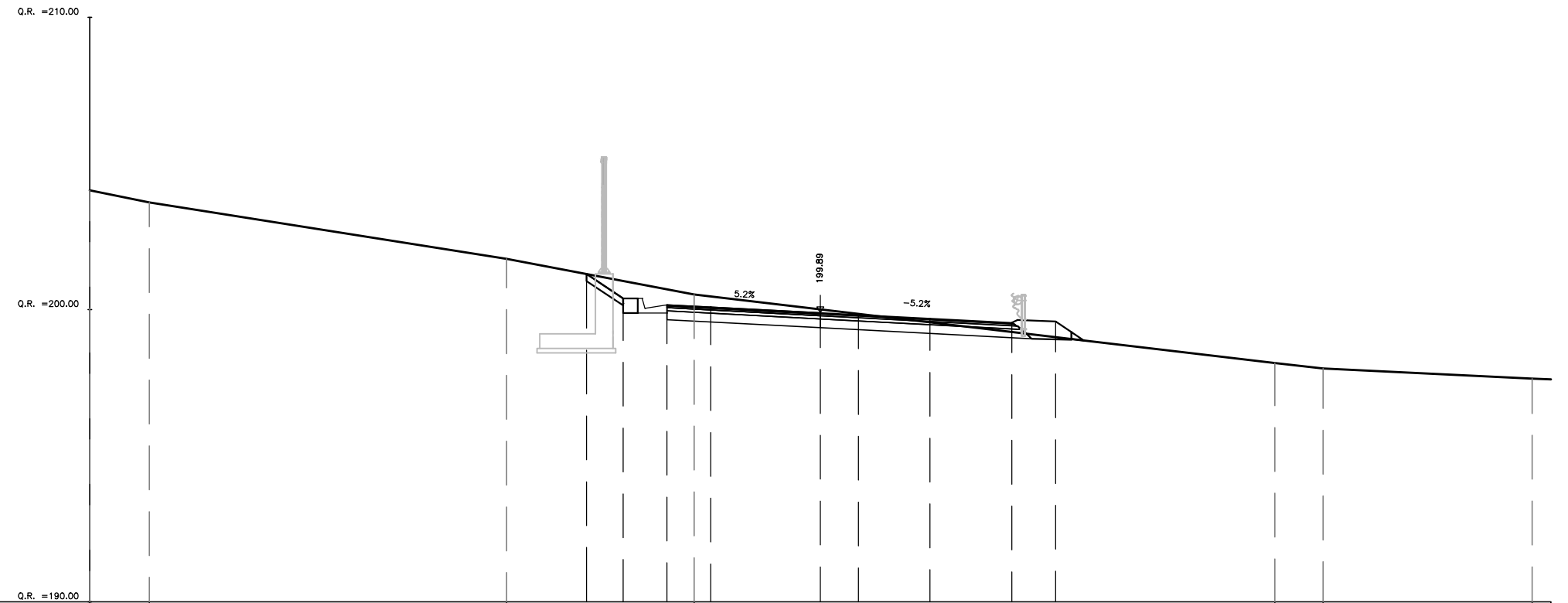
AREA	
Scavo:	6.04 mq
Rilevato:	0.07 mq
Inerbimento:	1.17 mq
Scotico:	0.36 mq
Bonifica:	1.46 mq
Prep. p. posa:	0.00 ml
Comp. scavo:	12.48 ml
Gradonatura:	0.00 ml



DISTANZE TERRENO	-25.00	-7.90	-2.37					16.46	25.00
QUOTE TERRENO	203.69	199.86	199.22		199.01			197.09	196.69
DISTANZE PROGETTO		-7.16	-6.10	-3.75	0.00	3.75	6.55	8.05	9.25
DISTANZE PARZIALI STRATO SUP.		1.06	2.35	3.75	3.75	2.80	1.50	1.20	
QUOTE PROGETTO		199.78	199.50	199.20	199.01	198.81	198.67	198.71	197.91

PROGRESSIVA 4+300.000

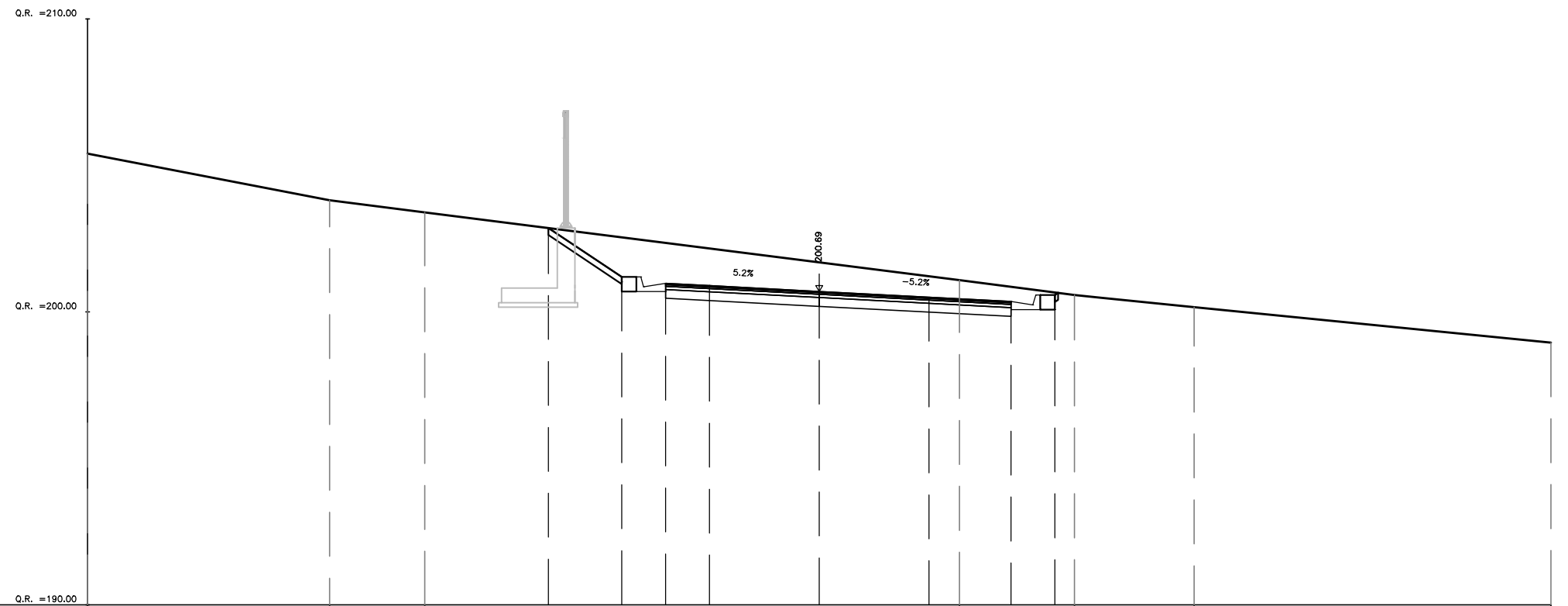
AREA
Scavo: 9.22 mq
Rilevato: 0.00 mq
Inerbimento: 1.32 mq
Scotico: 0.00 mq
Bonifica: 0.00 mq
Prep. p. posa: 0.00 ml
Comp. scavo: 12.48 ml
Gradonatura: 0.00 ml



DISTANZE TERRENO	-25.08	-22.97		-10.74		-4.32				15.55	17.20	24.35
QUOTE TERRENO	204.88	203.66		201.73		200.51				198.17	197.88	197.63
DISTANZE PROGETTO				-8.00	-6.75	-5.25	-3.75	0.00	1.30	3.75	6.55	8.05
DISTANZE PARZIALI STRATO SUP.				1.25	1.50	1.50	3.75	1.30	2.45	2.80	1.50	
QUOTE PROGETTO				201.21	200.38	200.16	200.08	199.89	199.82	199.69	199.54	199.59

PROGRESSIVA 4+325.000

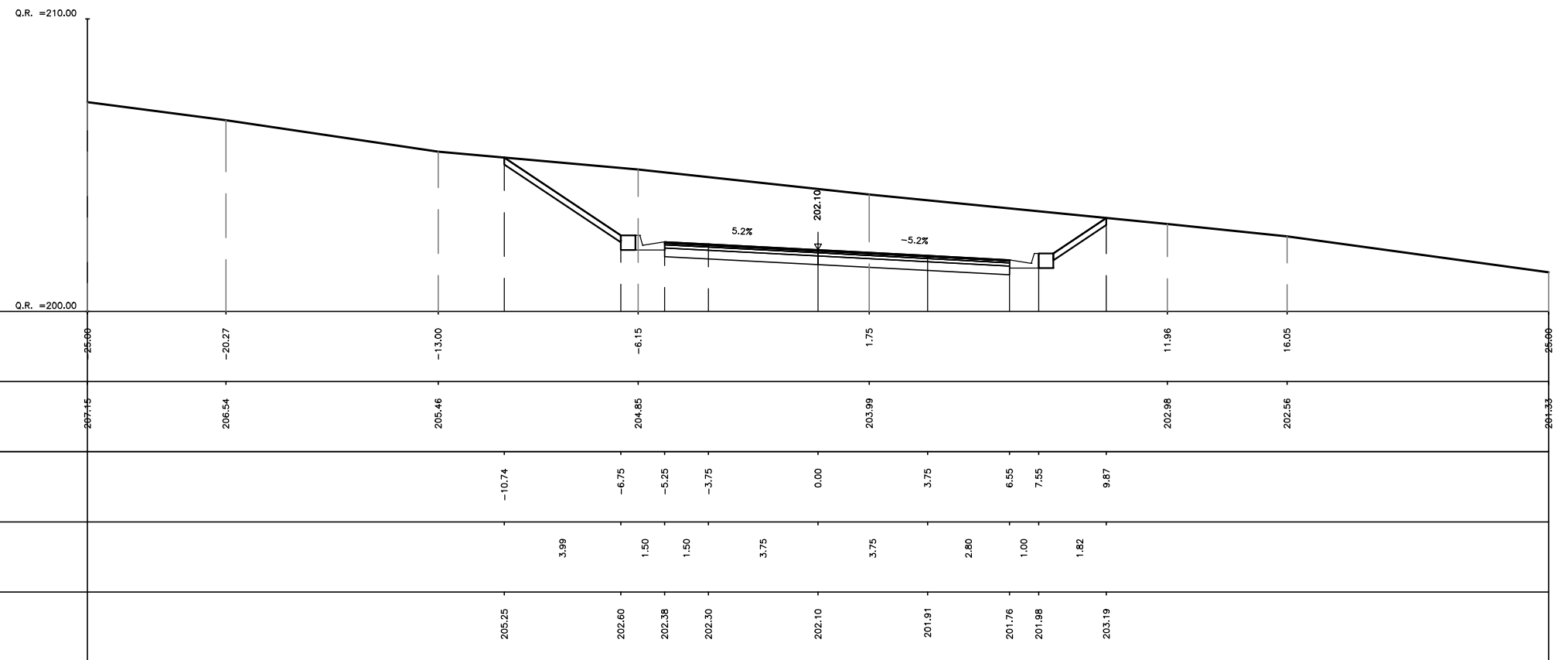
AREA	
Scavo:	23.15 mq
Rilevato:	0.00 mq
Inerbimento:	0.63 mq
Scotico:	0.00 mq
Bonifica:	0.00 mq
Prep. p. posa:	0.00 ml
Comp. scavo:	11.80 ml
Gradonatura:	0.00 ml



Distanze terreno	25.00	-16.73	-13.48					4.79	8.72	12.81	25.00	
Quote terreno	205.46	203.81	203.39					201.08	200.57	200.16	198.95	
Distanze progetto				-9.25	-6.75	-5.25	-3.75	0.00	3.75	6.55	8.05	
Distanze parziali strato sup.					2.50	1.50	1.50	3.75		3.75	2.80	1.50
Quote progetto				202.86	201.19	200.97	200.89	200.89	200.50	200.35	200.57	

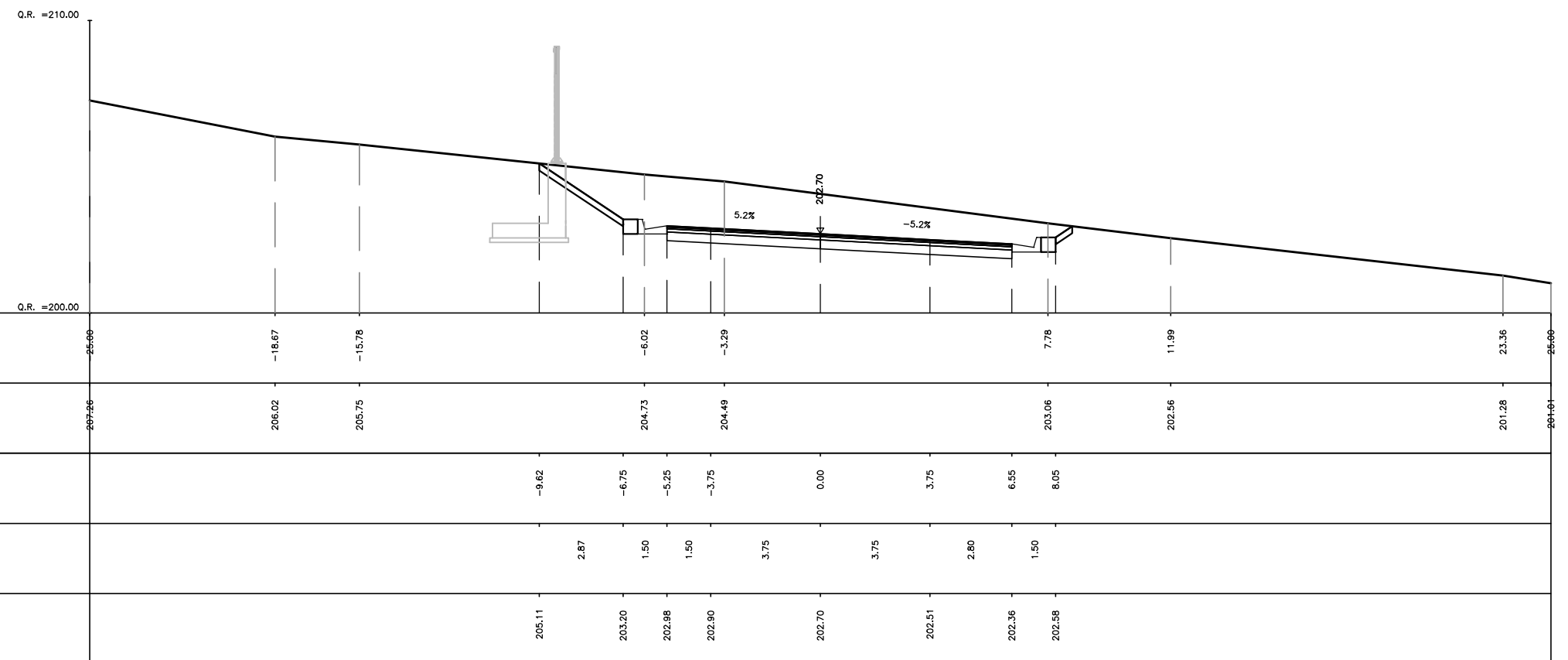
PROGRESSIVA 4+375.000

AREA	
Scavo:	44.56 mq
Rilevato:	0.00 mq
Inerbimento:	1.40 mq
Scotico:	0.00 mq
Bonifica:	0.00 mq
Prep. p. posa:	0.00 ml
Comp. scavo:	11.80 ml
Gradonatura:	0.00 ml



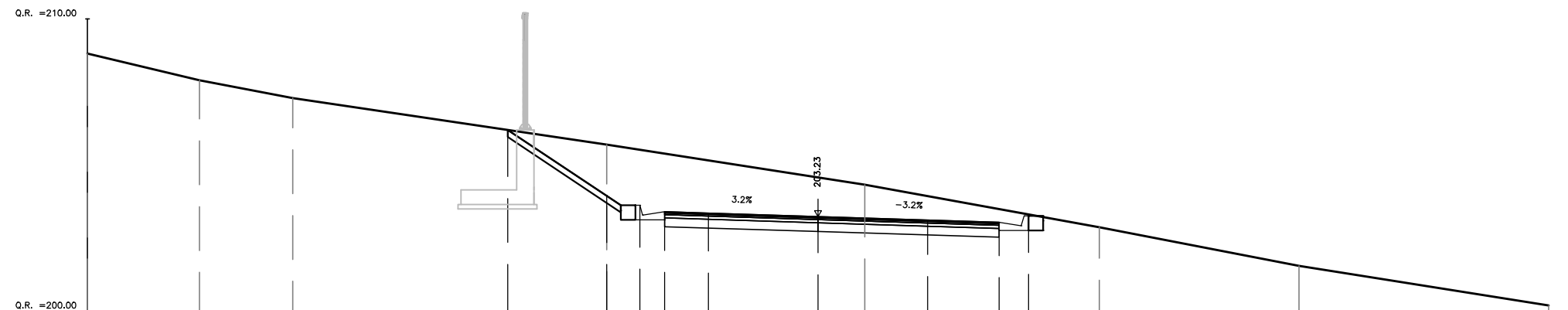
PROGRESSIVA 4+400.000

AREA
Scavo: 29.33 mq
Rilevato: 0.00 mq
Inerbimento: 0.83 mq
Scotico: 0.00 mq
Bonifica: 0.00 mq
Prep. p. posa: 0.00 ml
Comp. scavo: 11.80 ml
Gradonatura: 0.00 ml



PROGRESSIVA 4+425.000

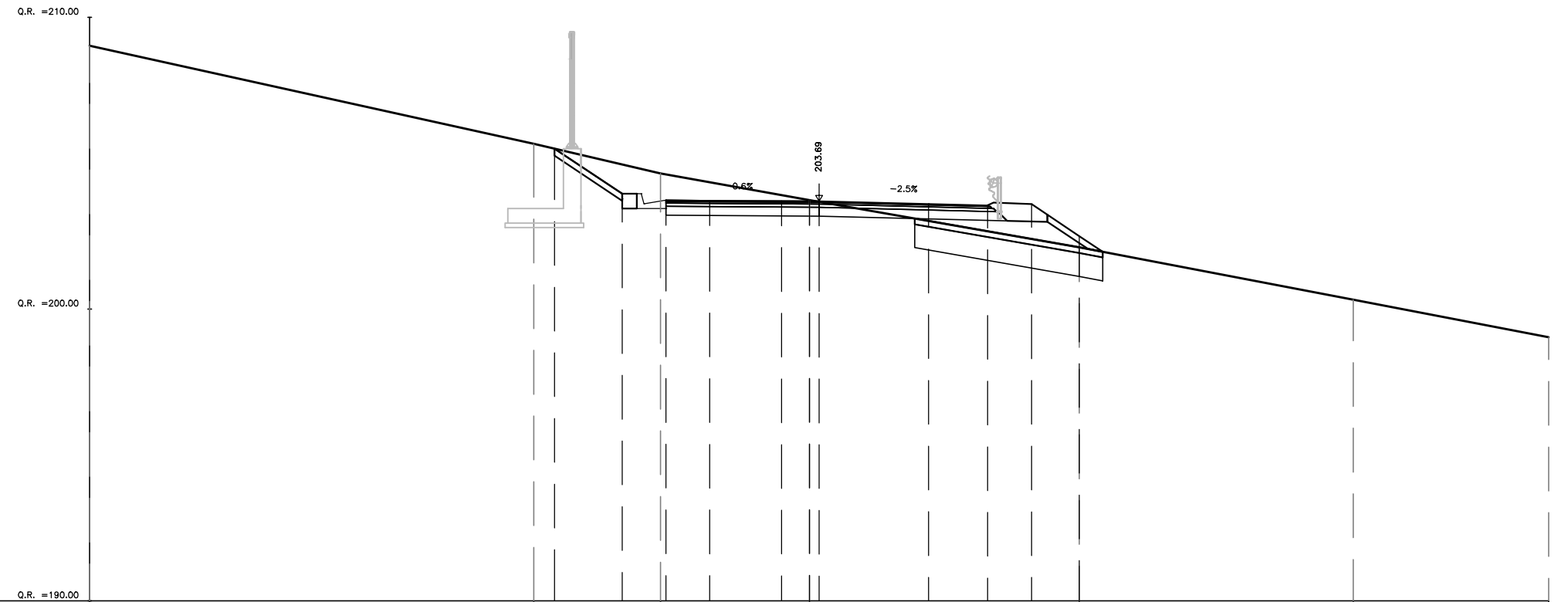
AREA
Scavo: 29.49 mq
Rilevato: 0.00 mq
Inerbimento: 0.93 mq
Scotico: 0.00 mq
Bonifica: 0.00 mq
Prep. p. posa: 0.00 ml
Comp. scavo: 11.45 ml
Gradonatura: 0.00 ml



DISTANZE TERRENO	25.00	-21.17	-17.98		-7.23			1.60		9.62	16.46	25.98
QUOTE TERRENO	208.81	207.89	207.28		205.70			204.32		202.87	201.55	200.19
DISTANZE PROGETTO					-10.62	-7.23	-6.10	-3.75	0.00	3.75	6.20	7.20
DISTANZE PARZIALI STRATO SUP.					3.38	1.13	2.35	3.75		3.75	2.45	1.00
QUOTE PROGETTO					206.20	203.94	203.62	203.35	203.23	203.11	203.04	203.26

PROGRESSIVA 4+450.000

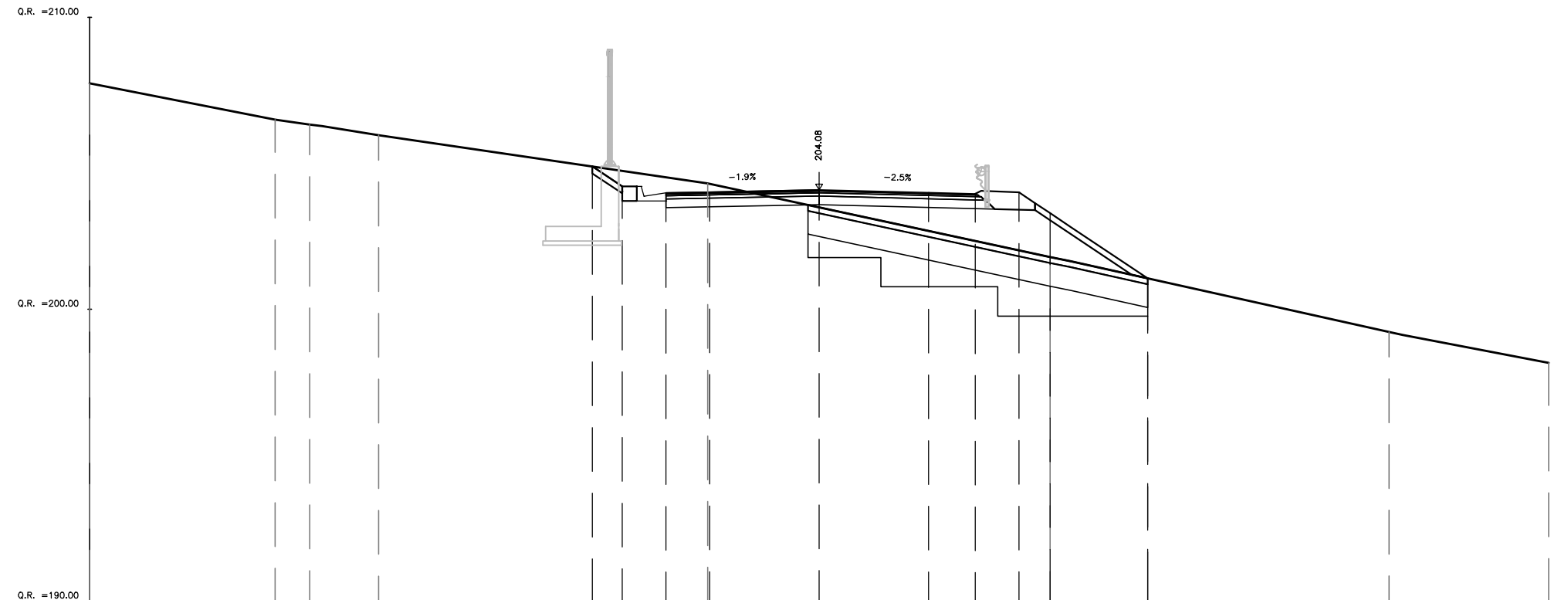
AREA	
Scavo:	9.45 mq
Rilevato:	2.01 mq
Inerbimento:	1.89 mq
Scotico:	1.28 mq
Bonifica:	5.15 mq
Prep. p. posa:	0.00 ml
Comp. scavo:	8.52 ml
Gradonatura:	0.00 ml



DISTANZE TERRENO	-25.00	-9.78	-5.44	-0.33	8.92	18.31	25.00				
QUOTE TERRENO	205.66	205.66	204.64	203.73	202.12	200.32	199.03				
DISTANZE PROGETTO		-9.07	-6.75	-5.25	-3.75	-1.29	-0.33	3.75	5.78	7.28	8.92
DISTANZE PARZIALI STRATO SUP.			2.32	1.50	1.50	2.46	0.94	4.08	2.03	1.50	1.64
QUOTE PROGETTO		205.49	203.95	203.73	203.72	203.70	203.74	203.60	203.55	203.60	202.50

PROGRESSIVA 4+475.000

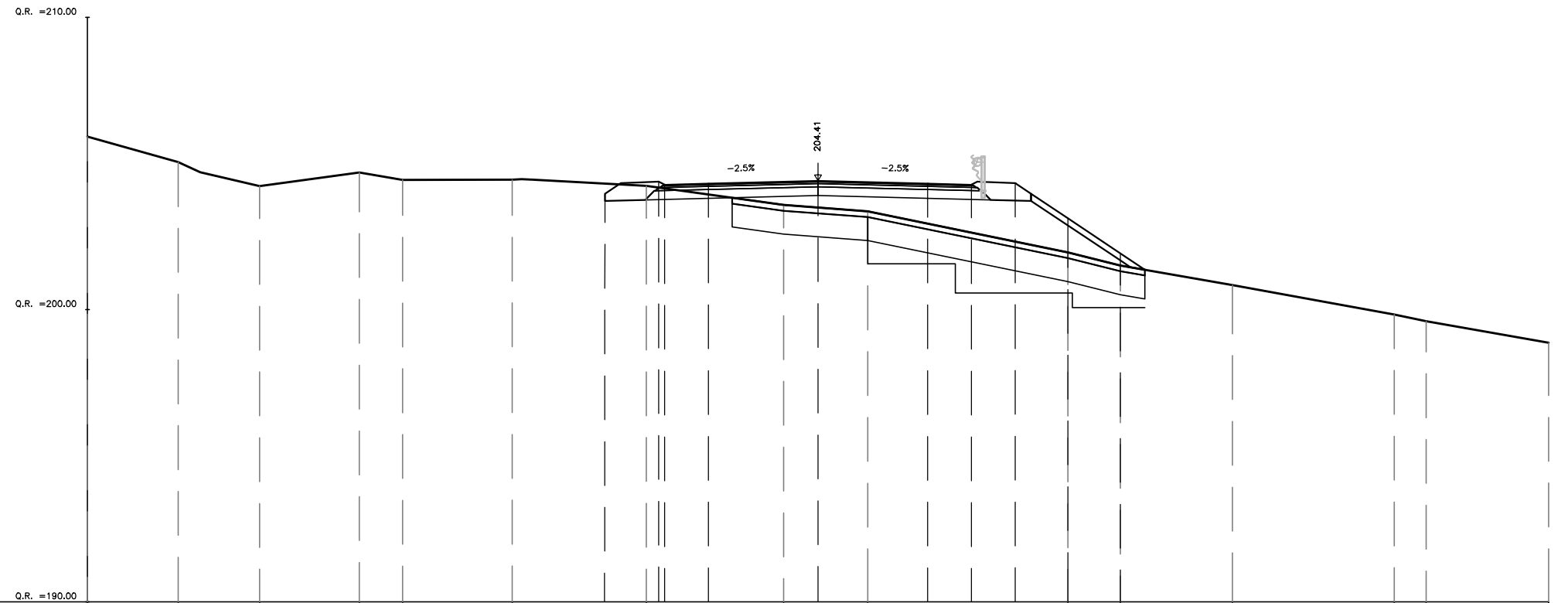
AREA	
Scavo:	0.00 mq
Rilevato:	0.00 mq
Inerbimento:	0.00 mq
Scotico:	2.38 mq
Bonifica:	9.31 mq
Prep. p. posa:	0.00 ml
Comp. scavo:	4.87 ml
Gradonatura:	11.91 ml



DISTANZE TERRENO	-25.68	-18.65	-17.46	-15.09	-3.82	0.00	3.75	5.35	6.85	7.91	11.26	19.53	25.68	
QUOTE TERRENO	207.74	206.49	206.32	205.96	204.31	204.08	203.99	203.95	204.00	203.29	201.06	199.22	196.16	
DISTANZE PROGETTO					-7.77	-6.75	-5.25	-3.75	0.00	3.75	5.35	6.85	7.91	11.26
DISTANZE PARZIALI STRATO SUP.					1.02	1.50	1.50	3.75	3.75	1.60	1.50	1.06	3.35	
QUOTE PROGETTO					204.89	204.21	203.99	204.01	204.08	203.99	203.95	204.00	203.29	201.06

PROGRESSIVA 4+500.000

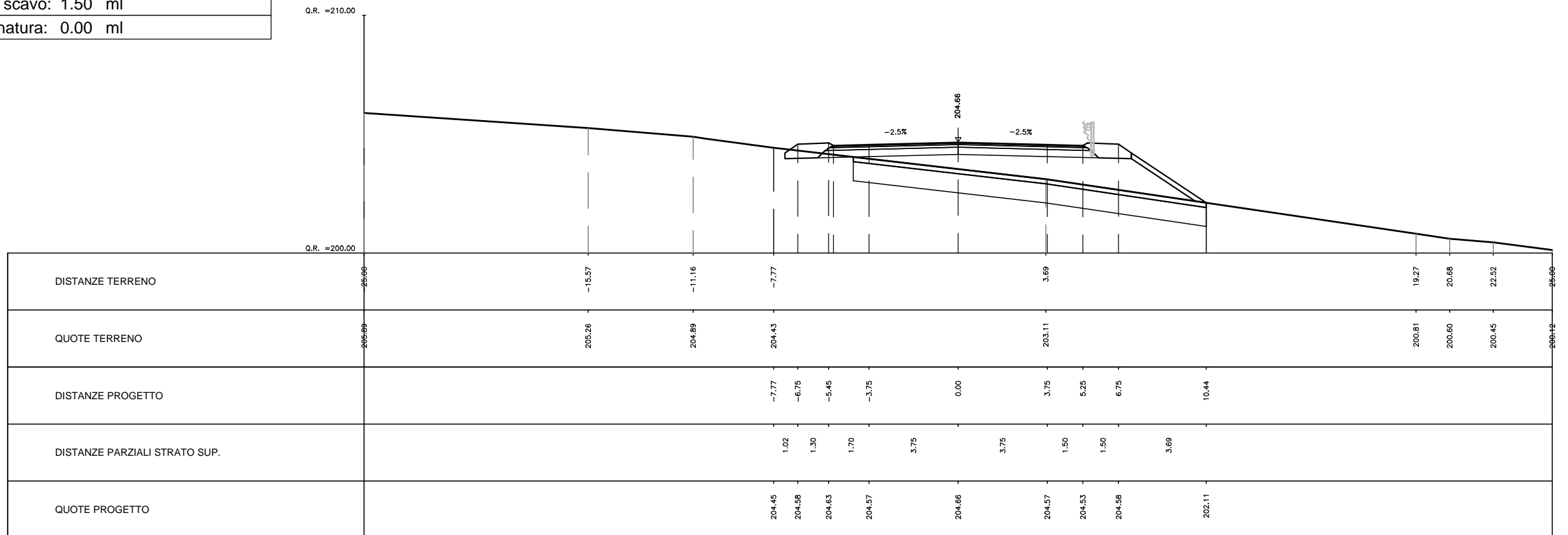
AREA
Scavo: 1.47 mq
Rilevato: 9.54 mq
Inerbimento: 2.75 mq
Scotico: 2.82 mq
Bonifica: 11.29 mq
Prep. p. posa: 4.64 ml
Comp. scavo: 0.00 ml
Gradonatura: 9.69 ml



DISTANZE TERRENO	-25.69	-21.89	-19.11	-15.70	-14.22	-10.47	-5.88	-1.17	1.70	8.55	10.35	14.18	19.72	20.81	25.69
QUOTE TERRENO	205.91	205.04	204.22	204.69	204.44	204.44	204.23	203.58	203.36	201.96	201.51	200.84	199.82	199.60	198.87
DISTANZE PROGETTO							-7.30	-5.45	-3.75	0.00	3.75	5.25	6.75	8.55	10.35
DISTANZE PARZIALI STRATO SUP.							1.85	1.70	3.75	3.75	1.50	1.50	1.80	1.80	
QUOTE PROGETTO							204.95	204.38	204.31	204.41	204.31	204.28	204.32	203.12	201.92

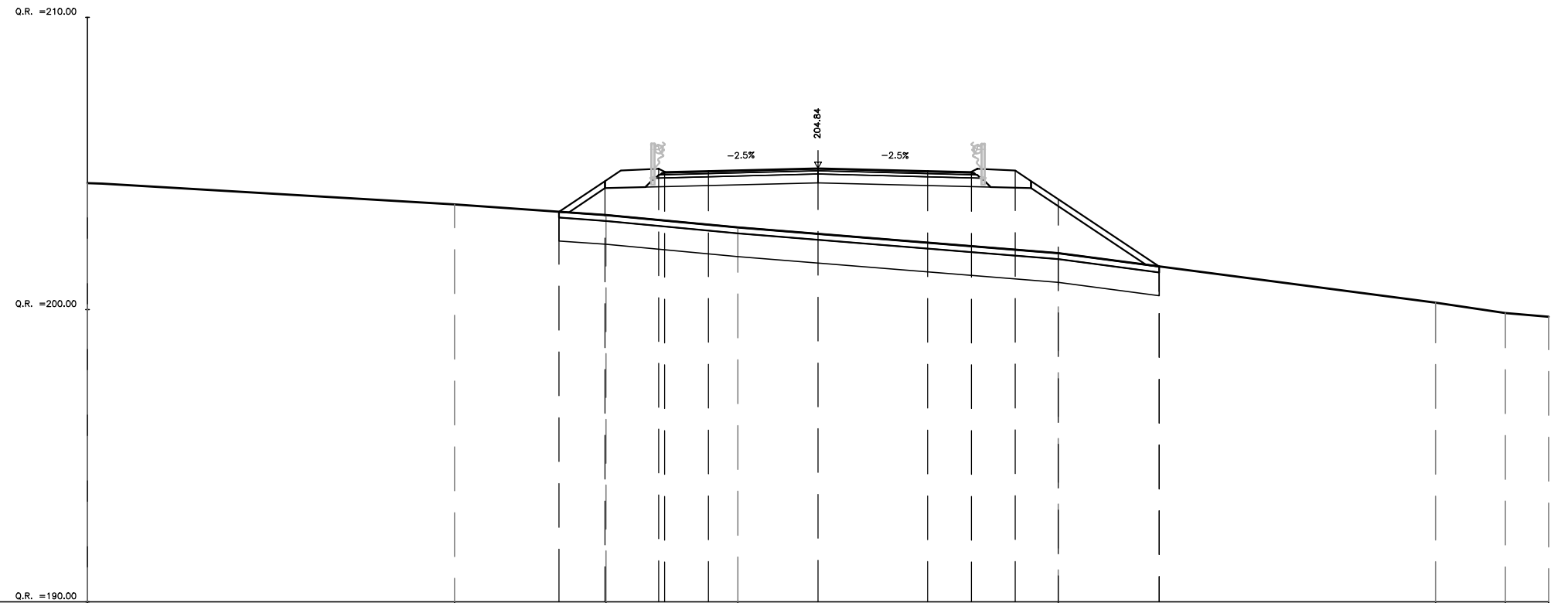
PROGRESSIVA 4+525.000

AREA	
Scavo:	0.42 mq
Rilevato:	10.33 mq
Inerbimento:	2.58 mq
Scotico:	2.96 mq
Bonifica:	11.87 mq
Prep. p. posa:	14.38 ml
Comp. scavo:	1.50 ml
Gradonatura:	0.00 ml



PROGRESSIVA 4+550.000

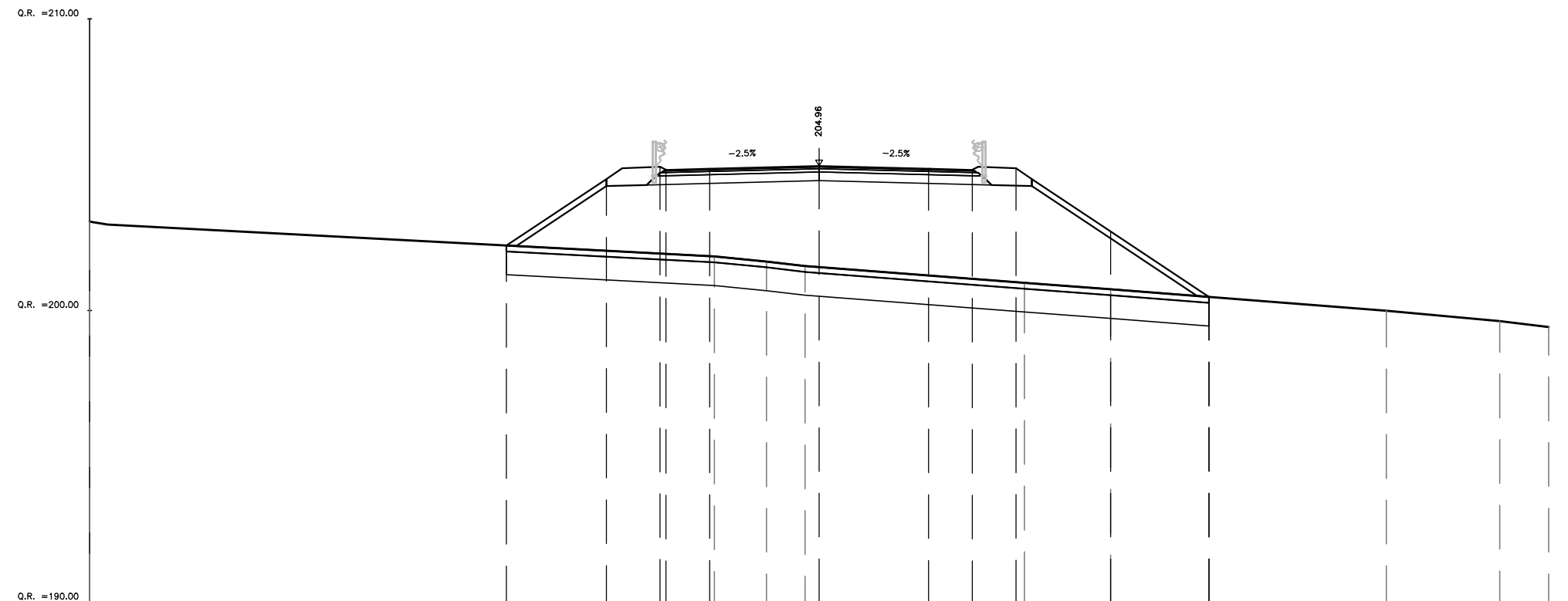
AREA
Scavo: 0.00 mq
Rilevato: 28.75 mq
Inerbimento: 3.21 mq
Scotico: 4.10 mq
Bonifica: 16.43 mq
Prep. p. posa: 19.76 ml
Comp. scavo: 0.00 ml
Gradonatura: 0.00 ml



DISTANZE TERRENO	-25.00	-12.44	-7.26	-2.75	0.00	3.75	5.25	6.75	8.22	11.67	21.13	23.52	25.00
QUOTE TERRENO	204.32	203.60	203.23	202.81	204.84	204.75	204.71	204.76	201.92	201.47	200.23	199.88	199.75
DISTANZE PROGETTO			-6.87	-7.29	-5.45	-3.75	0.00	3.75	5.25	6.75	8.22	11.67	
DISTANZE PARZIALI STRATO SUP.			1.57	1.84	1.70	3.75	3.75	1.50	1.50	1.47	3.46		
QUOTE PROGETTO			203.34	204.39	204.81	204.75	204.84	204.75	204.71	204.76	203.77	201.47	

PROGRESSIVA 4+575.000

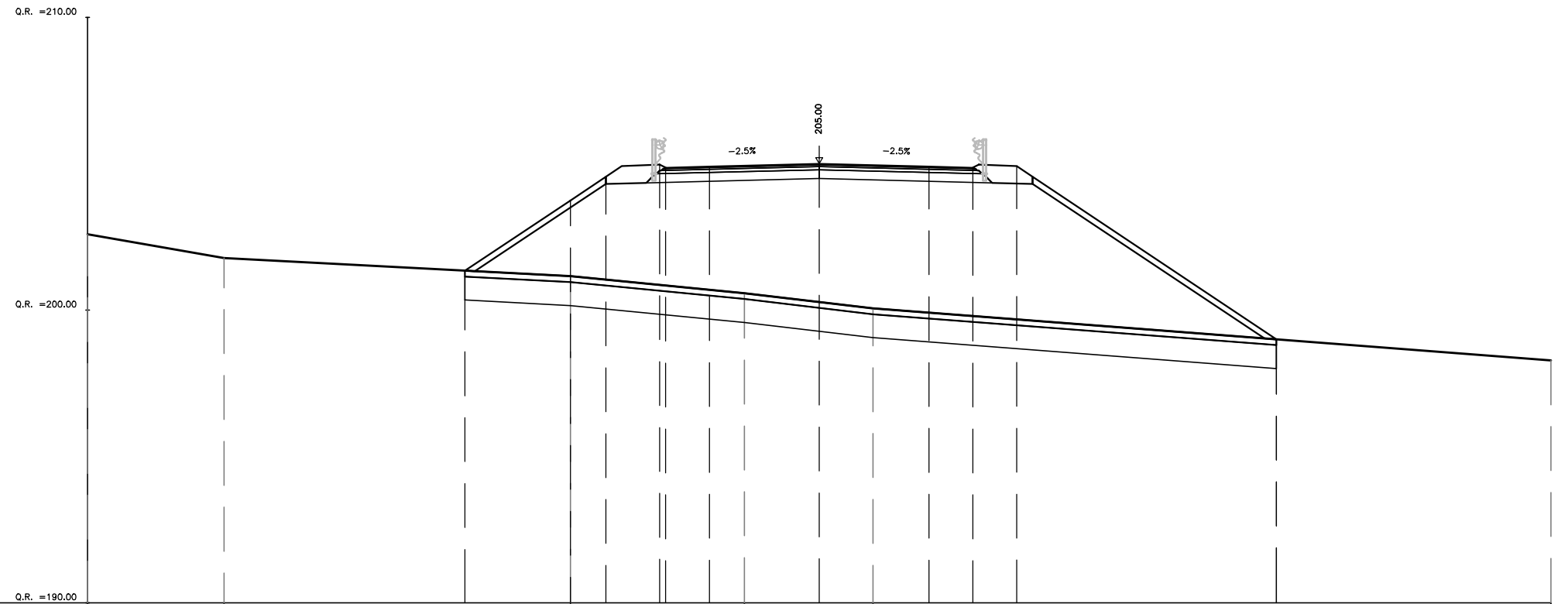
AREA
Scavo: 0.00 mq
Rilevato: 54.42 mq
Inerbimento: 4.07 mq
Scotico: 4.81 mq
Bonifica: 19.26 mq
Prep. p. posa: 23.33 ml
Comp. scavo: 0.00 ml
Gradonatura: 0.00 ml



DISTANZE TERRENO					-3.59	-1.80	-0.48		7.03	9.99			19.44	23.33	
QUOTE TERRENO	203.65				201.85	201.67	201.52		200.94	200.72			199.98	199.63	199.43
DISTANZE PROGETTO		-10.72			-3.75		0.00		3.75	5.25	6.75	9.99	13.36		
DISTANZE PARZIALI STRATO SUP.			3.42	1.84	1.70	3.75		3.75	1.50	1.50	3.24	3.37			
QUOTE PROGETTO		202.22	204.50	204.92	204.86	204.96	204.86	204.82	204.87	202.71	200.46				

PROGRESSIVA 4+600.000

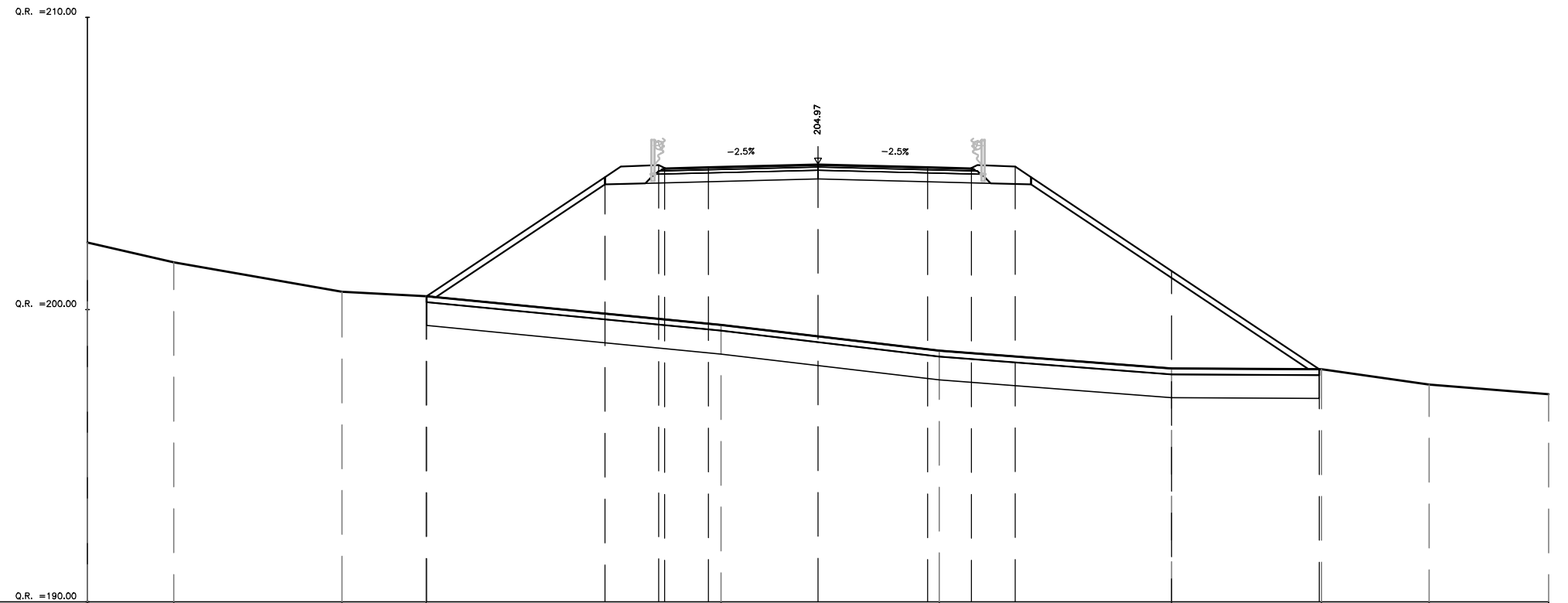
AREA	
Scavo:	0.00 mq
Rilevato:	85.55 mq
Inerbimento:	4.94 mq
Scotico:	5.54 mq
Bonifica:	22.17 mq
Prep. p. posa:	26.68 ml
Comp. scavo:	0.00 ml
Gradonatura:	0.00 ml



DISTANZE TERRENO	-25.00	-20.34	-8.50	-2.56	1.84	25.00						
QUOTE TERRENO	202.59	201.77	201.15	200.57	200.05	199.28						
DISTANZE PROGETTO			-12.10	-8.50	-7.29	-5.45	-3.75	0.00	3.75	5.25	6.75	15.62
DISTANZE PARZIALI STRATO SUP.			3.60	1.21	1.84	1.70	3.75	3.75	1.50	1.50	8.87	
QUOTE PROGETTO			201.14	203.74	204.55	204.97	204.91	205.00	204.91	204.87	204.92	199.00

PROGRESSIVA 4+625.000

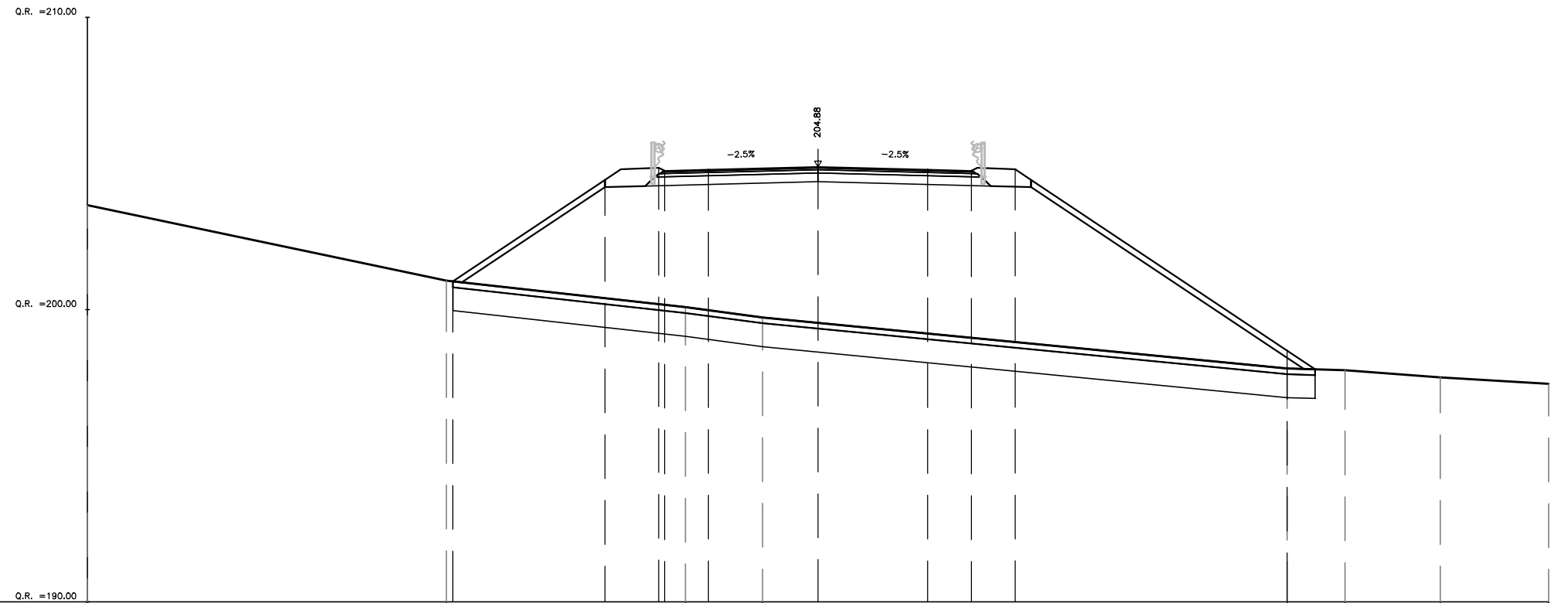
AREA	
Scavo:	0.00 mq
Rilevato:	119.00 mq
Inerbimento:	5.63 mq
Scotico:	6.11 mq
Bonifica:	24.43 mq
Prep. p. posa:	29.87 ml
Comp. scavo:	0.00 ml
Gradonatura:	0.00 ml



DISTANZE TERRENO	25.00	-22.05	-16.30	-13.41		-3.32		4.15		12.10		17.23	20.91	25.00
QUOTE TERRENO	202.29	201.61	200.61	200.46		199.47		198.59		197.98		197.95	197.43	197.16
DISTANZE PROGETTO				-13.40		-7.29	-5.45	-3.75	0.00	3.75	5.25	6.75	12.10	17.15
DISTANZE PARZIALI STRATO SUP.					6.10	1.84	1.70	3.75	3.75	1.50	1.50	5.35	5.05	
QUOTE PROGETTO				200.45		204.52	204.94	204.88	204.97	204.88	204.84	204.89	201.32	197.95

PROGRESSIVA 4+650.000

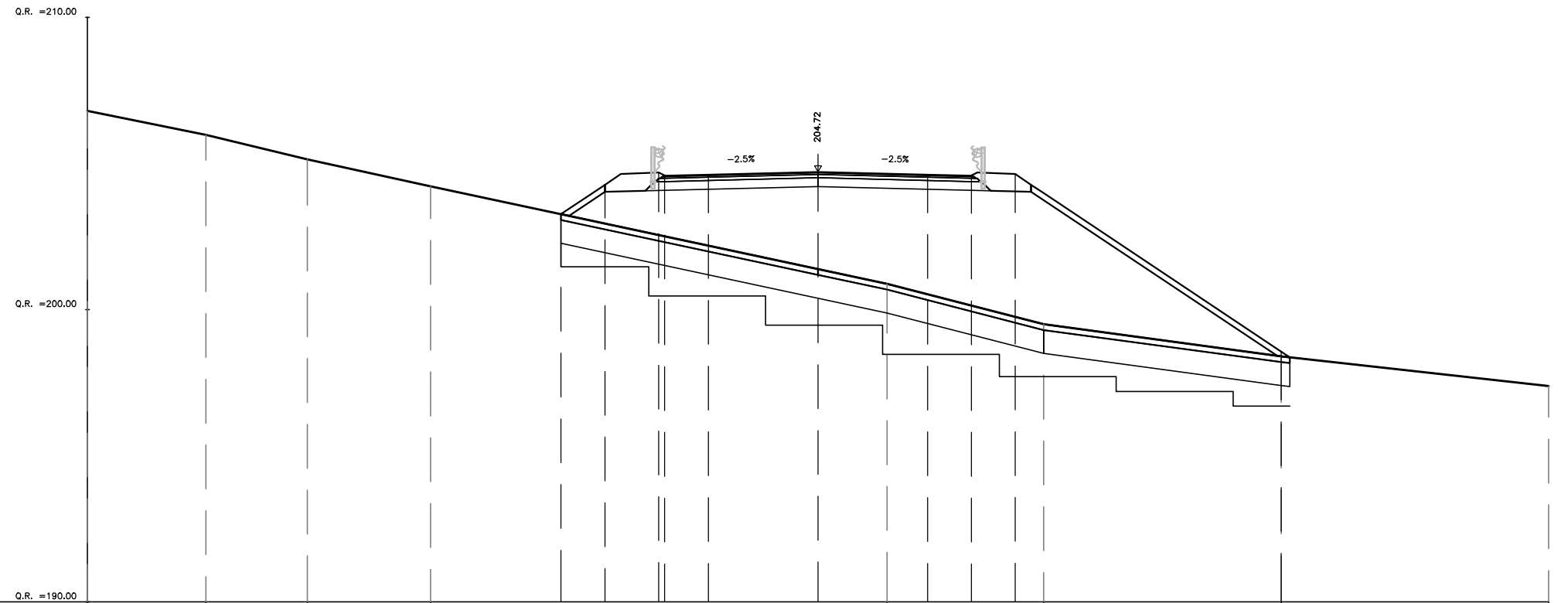
AREA	
Scavo:	0.00 mq
Rilevato:	103.11 mq
Inerbimento:	5.38 mq
Scotico:	5.90 mq
Bonifica:	23.60 mq
Prep. p. posa:	28.82 ml
Comp. scavo:	0.00 ml
Gradonatura:	0.00 ml



DISTANZE TERRENO		-12.72		-4.54	-1.90					16.05	18.03	21.29	
QUOTE TERRENO	203.57	200.98		200.08	199.73					197.98	197.92	197.88	197.45
DISTANZE PROGETTO		-12.50		-7.29	-5.45	-3.75	0.00	3.75	5.25	6.75		16.05	
DISTANZE PARZIALI STRATO SUP.			5.21	1.84	1.70	3.75		3.75	1.50	1.50		9.30	
QUOTE PROGETTO		200.96		204.43	204.85	204.79	204.88	204.79	204.75	204.80		198.59	

PROGRESSIVA 4+675.000

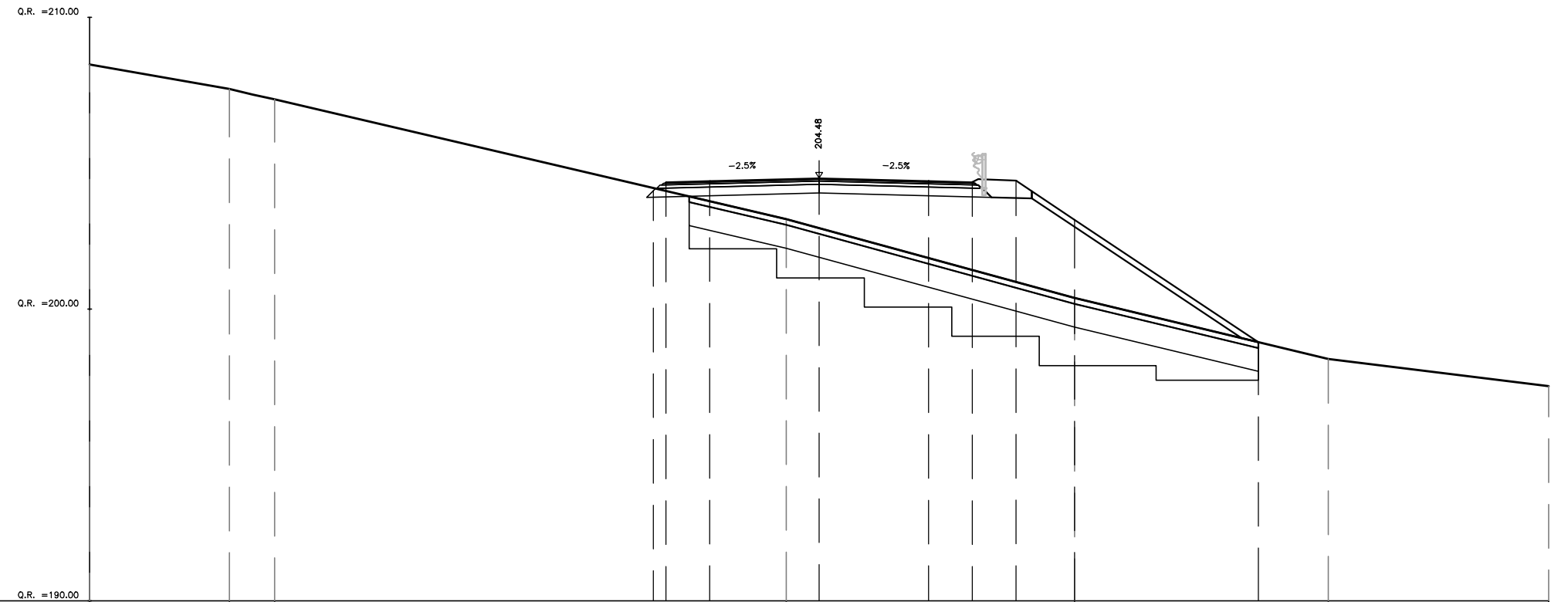
AREA	
Scavo:	0.00 mq
Rilevato:	59.80 mq
Inerbimento:	4.28 mq
Scotico:	4.97 mq
Bonifica:	19.94 mq
Prep. p. posa:	0.00 ml
Comp. scavo:	0.00 ml
Gradonatura:	25.41 ml



DISTANZE TERRENO	25.00	-20.95	-17.47	-13.26			2.36	7.72	15.85	25.00			
QUOTE TERRENO	206.79	205.97	205.13	204.22			200.88	199.50	198.40	197.36			
DISTANZE PROGETTO					-6.79	-7.29	-5.45	-3.75	0.00	3.75	5.25	6.75	15.85
DISTANZE PARZIALI STRATO SUP.						1.50	1.84	1.70	3.75	3.75	1.50	1.50	9.10
QUOTE PROGETTO					203.26	204.26	204.88	204.62	204.72	204.62	204.58	204.63	198.56

PROGRESSIVA 4+700.000

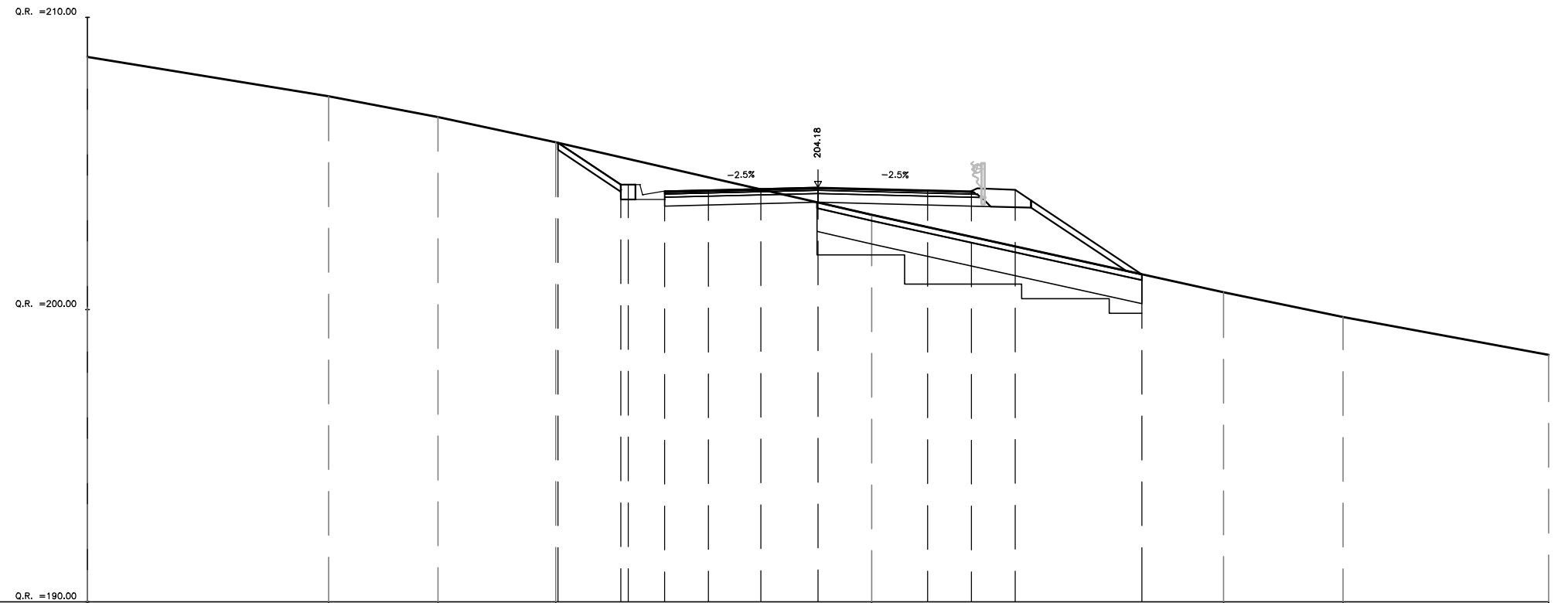
AREA	
Scavo:	0.21 mq
Rilevato:	28.92 mq
Inerbimento:	2.74 mq
Scotico:	3.90 mq
Bonifica:	15.60 mq
Prep. p. posa:	0.00 ml
Comp. scavo:	1.46 ml
Gradonatura:	20.14 ml



DISTANZE TERRENO	25.00	-20.21	-18.66		-1.12				8.76			17.45	25.00
QUOTE TERRENO	206.39	207.54	207.18		203.08				200.38			198.28	197.35
DISTANZE PROGETTO					-5.68	-3.75	0.00		3.75	5.25	6.75	8.76	15.05
DISTANZE PARZIALI STRATO SUP.						1.93	3.75		3.75	1.50	1.50	2.01	6.29
QUOTE PROGETTO					204.05	204.39	204.48		204.39	204.35	204.40	203.06	198.86

PROGRESSIVA 4+725.000

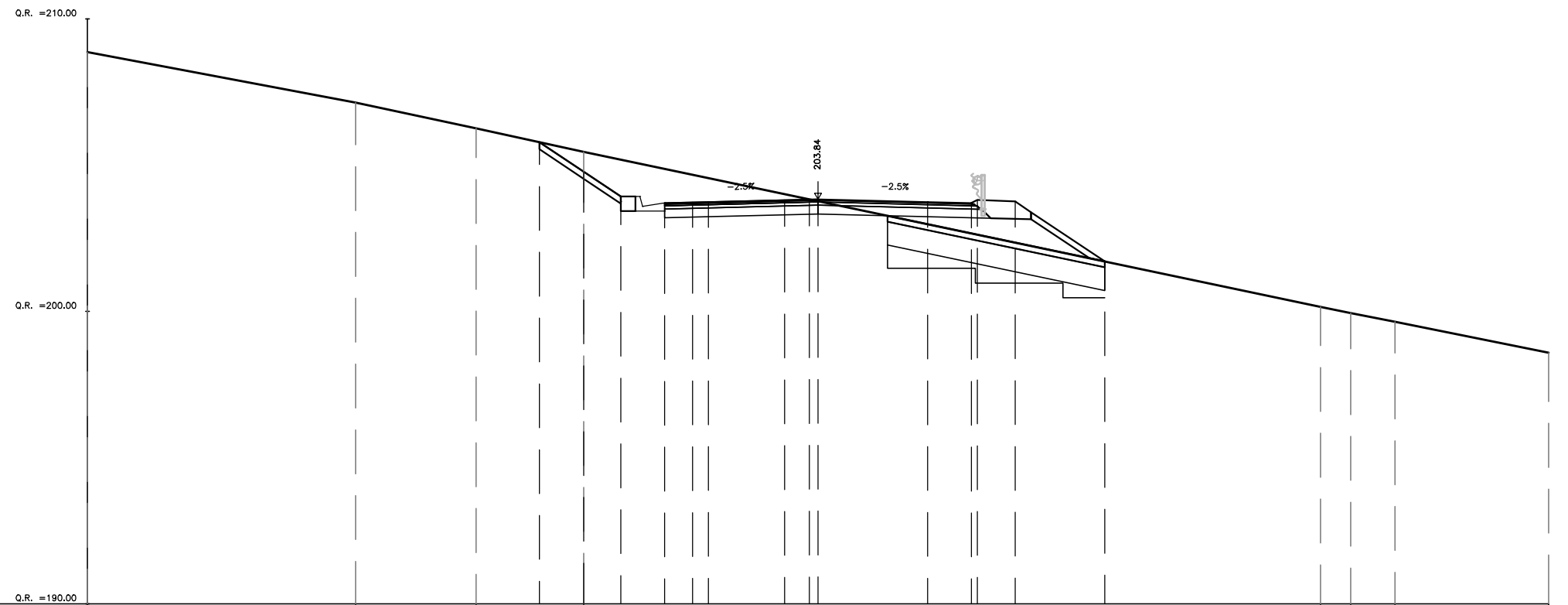
AREA
Scavo: 6.89 mq
Rilevato: 7.71 mq
Inerbimento: 2.30 mq
Scotico: 2.23 mq
Bonifica: 8.89 mq
Prep. p. posa: 0.00 ml
Comp. scavo: 5.22 ml
Gradonatura: 11.39 ml



DISTANZE TERRENO	-25.00	-16.75	-13.01	-8.97	-8.75	-8.75	-5.25	-3.75	-1.95	0.00	1.83	3.75	5.25	6.75	11.08	13.88	17.96	25.00
QUOTE TERRENO	206.64	207.29	206.58	205.72	204.26	204.26	204.05	204.09	204.13	204.18	203.24	204.09	204.05	204.10	201.20	200.59	199.74	198.45
DISTANZE PROGETTO				-8.90	-8.75	-8.75	-5.25	-3.75	-1.95	0.00	3.75	3.75	5.25	6.75	11.08			
DISTANZE PARZIALI STRATO SUP.				2.15	0.25	1.25	1.50	1.80	1.95	3.75	1.50	1.50	4.33					
QUOTE PROGETTO				205.70	204.26	204.26	204.05	204.09	204.13	204.18	203.24	204.09	204.05	204.10	201.20			

PROGRESSIVA 4+750.000

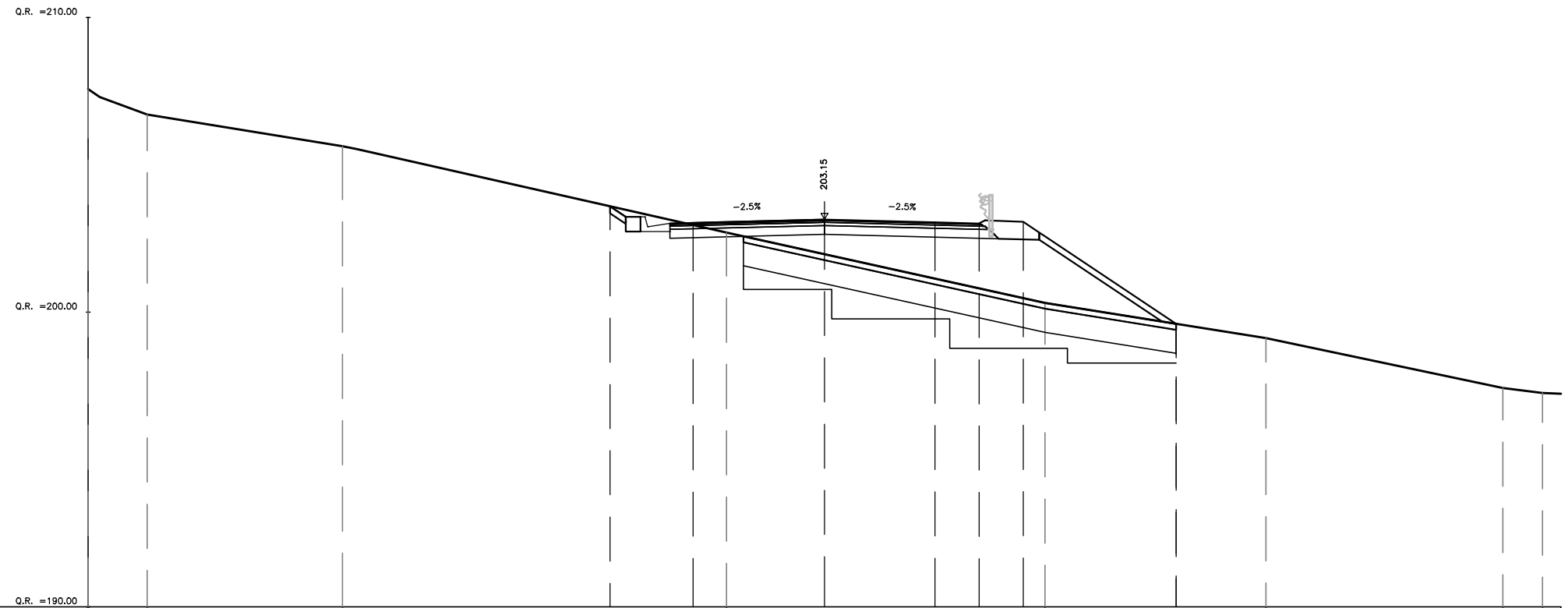
AREA	
Scavo:	10.97 mq
Rilevato:	3.14 mq
Inerbimento:	2.15 mq
Scotico:	1.48 mq
Bonifica:	5.94 mq
Prep. p. posa:	0.00 ml
Comp. scavo:	7.63 ml
Gradonatura:	7.60 ml



DISTANZE TERRENO		-15.83	-11.70	-8.02									17.19	18.22	19.74			
QUOTE TERRENO	206.86	207.14	206.26	205.45									200.15	199.94	199.64			198.56
DISTANZE PROGETTO				-9.54	-8.02	-6.75	-5.25	-4.29	-3.75		-1.15	-0.30		3.75	5.25	6.75		9.81
DISTANZE PARZIALI STRATO SUP.				1.52	1.27	1.50	0.96	0.54	2.60	0.85	4.05		1.50	1.50	3.06			
QUOTE PROGETTO				205.78	204.77	203.92	203.70	203.73	203.74		203.81	203.83		203.74	203.70	203.75		201.70

PROGRESSIVA 4+800.000

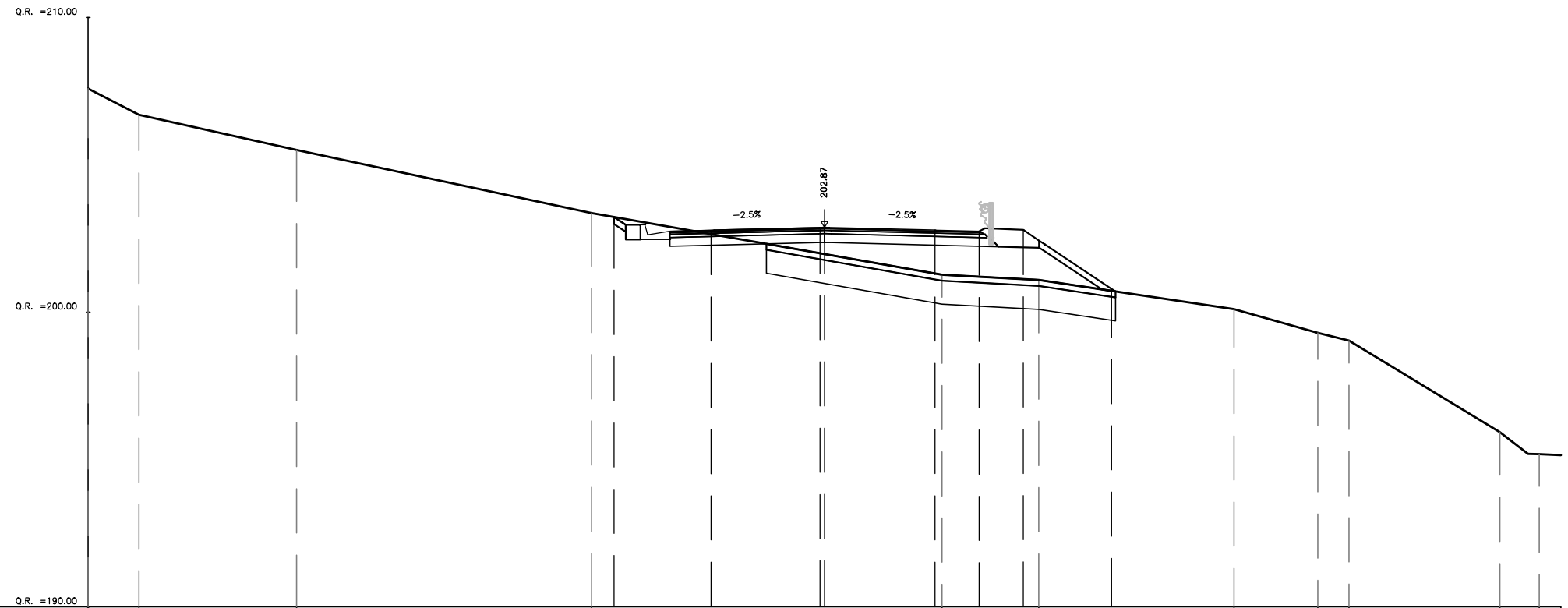
AREA	
Scavo:	1.81 mq
Rilevato:	15.45 mq
Inerbimento:	2.12 mq
Scotico:	2.93 mq
Bonifica:	11.75 mq
Prep. p. posa:	0.00 ml
Comp. scavo:	2.50 ml
Gradonatura:	14.98 ml



DISTANZE TERRENO	25.00	-23.00	-16.37		-3.33		7.48		14.98		23.03	24.38
QUOTE TERRENO	207.57	206.71	205.63		202.69		200.31		199.11		197.42	197.25
DISTANZE PROGETTO					-7.26	-4.46	0.00	3.75	5.25	6.75	11.94	
DISTANZE PARZIALI STRATO SUP.					2.82	4.46	3.75	1.50	1.30	5.19		
QUOTE PROGETTO					203.59	203.03	203.15	203.05	203.01	203.06	199.60	

PROGRESSIVA 4+819.800

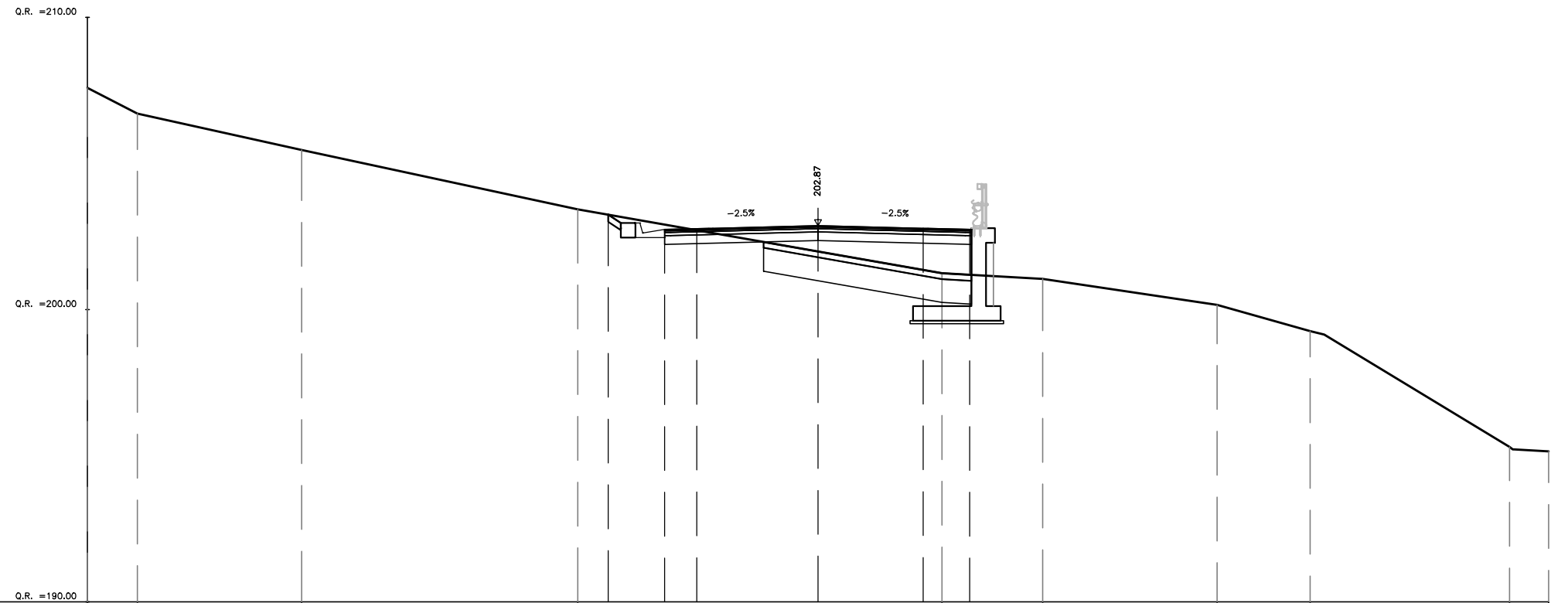
AREA	
Scavo:	0.00 mq
Rilevato:	7.79 mq
Inerbimento:	1.60 mq
Scotico:	2.37 mq
Bonifica:	9.48 mq
Prep. p. posa:	11.39 ml
Comp. scavo:	3.29 ml
Gradonatura:	0.00 ml



DISTANZE TERRENO	25.00	-23.28	-17.93	-7.91		3.99	7.28		13.90	16.75	17.80		22.93	24.26
QUOTE TERRENO	207.56	206.69	205.50	203.36		201.27	201.09		200.10	199.29	199.03		195.93	195.18
DISTANZE PROGETTO				-7.14	-3.85	-0.15	3.75	5.25	6.75	8.75				
DISTANZE PARZIALI STRATO SUP.					3.29	3.70	3.60	1.50	1.50	3.00				
QUOTE PROGETTO				203.22	202.78	202.87	202.78	202.74	202.79	200.79				

PROGRESSIVA 4+820.200

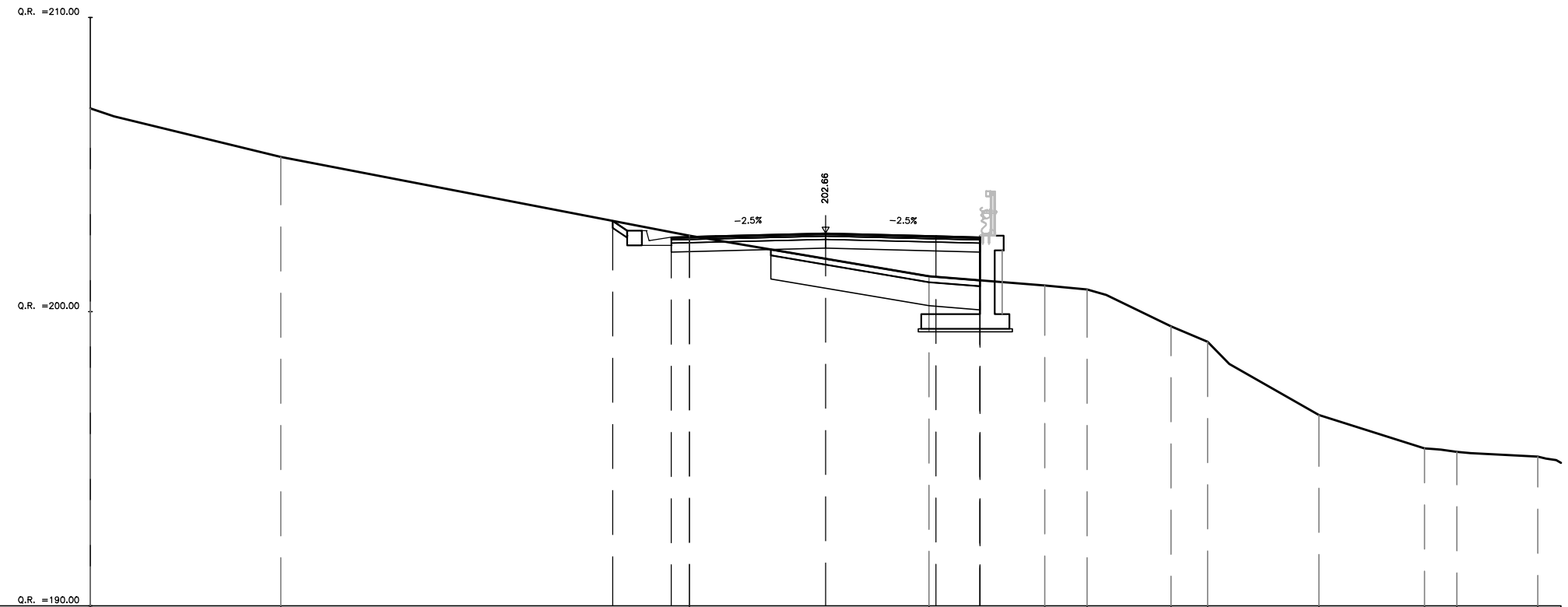
AREA	
Scavo:	2.17 mq
Rilevato:	4.32 mq
Inerbimento:	0.10 mq
Scotico:	1.42 mq
Bonifica:	5.69 mq
Prep. p. posa:	7.11 ml
Comp. scavo:	3.39 ml
Gradonatura:	0.00 ml



DISTANZE TERRENO	0	-23.30	-17.67	-8.22		4.24	7.69	13.66	16.84	23.66	25.00
QUOTE TERRENO	207.56	206.71	205.45	203.43		201.24	201.05	200.16	199.26	195.29	195.15
DISTANZE PROGETTO				-7.18	-4.15	0.00	3.60	5.19			
DISTANZE PARZIALI STRATO SUP.					3.03	4.15	3.60	1.59			
QUOTE PROGETTO				203.24	202.76	202.87	202.78	202.74			

PROGRESSIVA 4+835.000

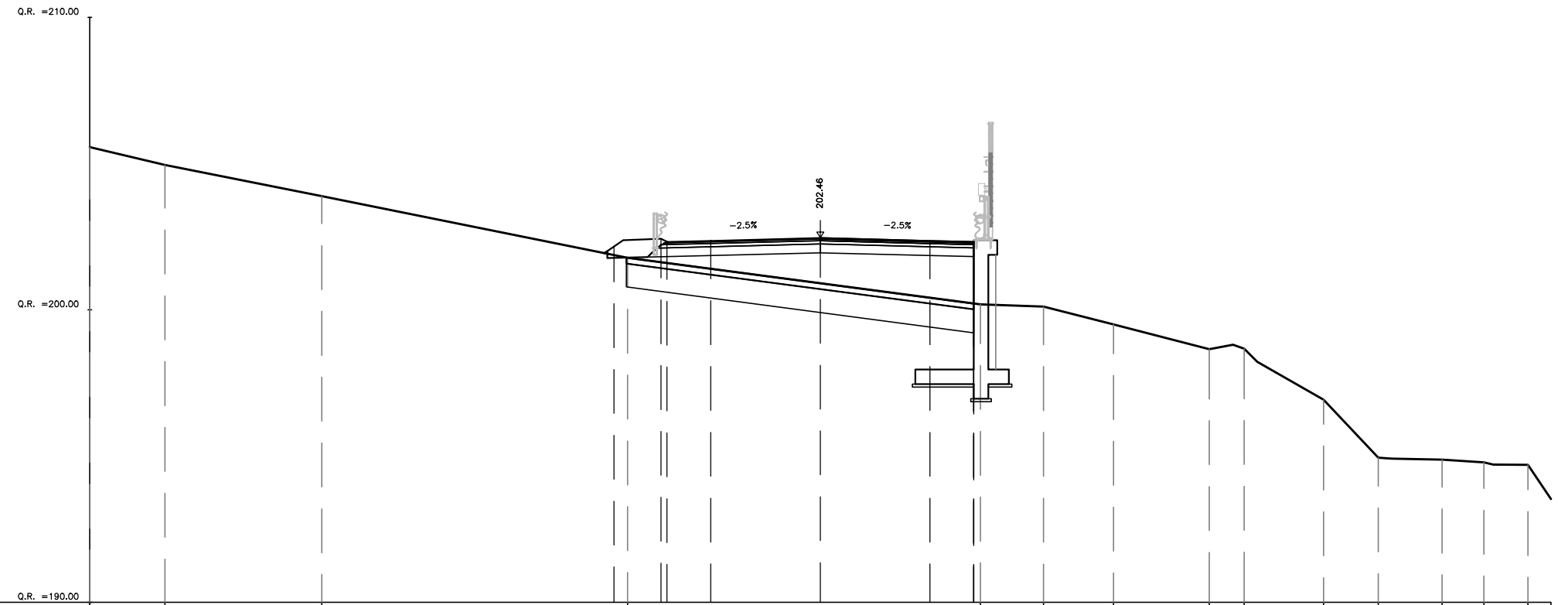
AREA	
Scavo:	2.17 mq
Rilevato:	4.09 mq
Inerbimento:	0.00 mq
Scotico:	1.42 mq
Bonifica:	5.69 mq
Prep. p. posa:	7.12 ml
Comp. scavo:	3.39 ml
Gradonatura:	0.00 ml



DISTANZE TERRENO	0	18.32	4.64	3.51	7.45	8.89	11.75	12.98	16.77	20.37	21.46	24.22
QUOTE TERRENO	206.90	205.25	202.58	201.20	200.88	200.75	199.50	198.97	196.48	195.35	195.23	195.06
DISTANZE PROGETTO			-4.64	3.75	5.25							
DISTANZE PARZIALI STRATO SUP.			2.60	4.64	3.75	1.50						
QUOTE PROGETTO			203.08	202.54	202.86	202.57	202.53					

PROGRESSIVA 4+850.000

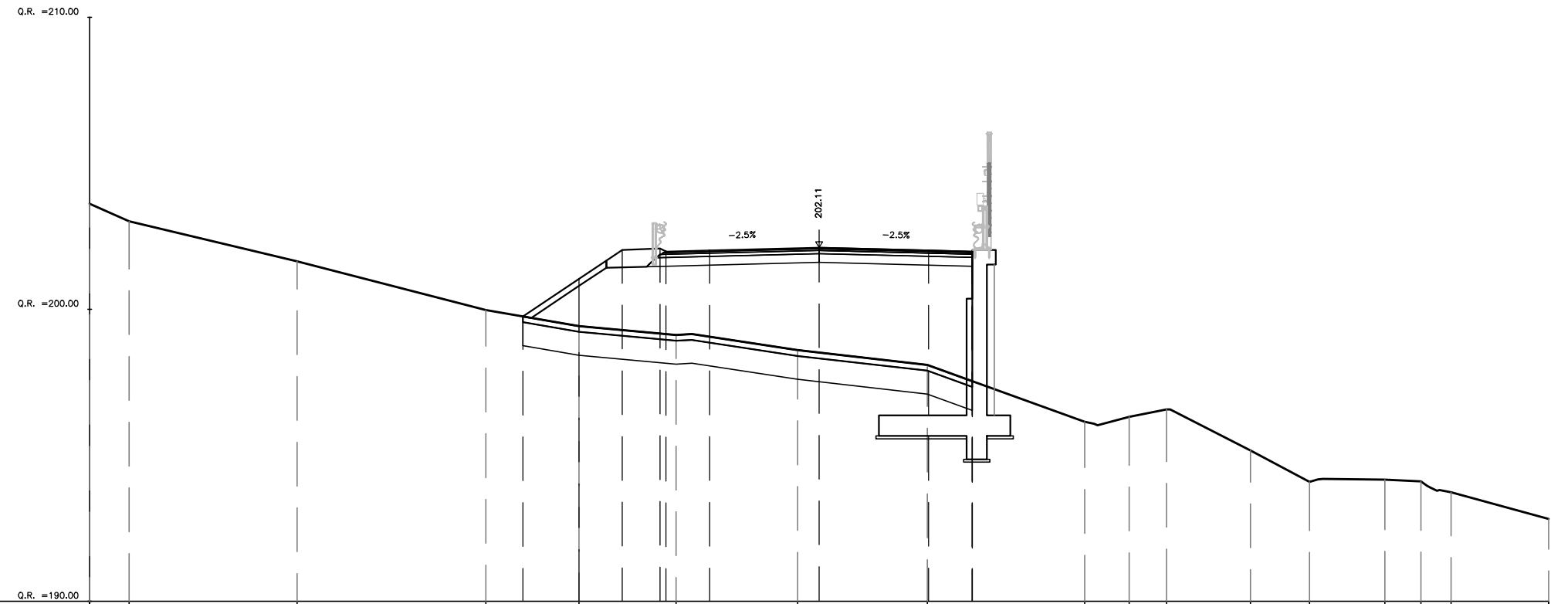
AREA	
Scavo:	0.00 mq
Rilevato:	11.69 mq
Inerbimento:	0.94 mq
Scotico:	2.37 mq
Bonifica:	9.50 mq
Prep. p. posa:	11.88 ml
Comp. scavo:	0.00 ml
Gradonatura:	0.00 ml



DISTANZE TERRENO	25.00	-22.43	-17.07	-6.60		5.48	7.64	10.04	13.31	14.51	17.22	19.09	21.28	22.70	24.21
QUOTE TERRENO	205.56	204.95	203.88	201.77		200.18	200.11	199.50	198.65	198.67	196.92	194.94	194.87	194.78	194.70
DISTANZE PROGETTO				-7.07	-5.45	-3.75	0.00	3.75	5.25						
DISTANZE PARZIALI STRATO SUP.				1.62	1.70	3.75		3.75	1.50						
QUOTE PROGETTO				202.16	202.43	202.36	202.46	202.36	202.33						

PROGRESSIVA 4+875.000

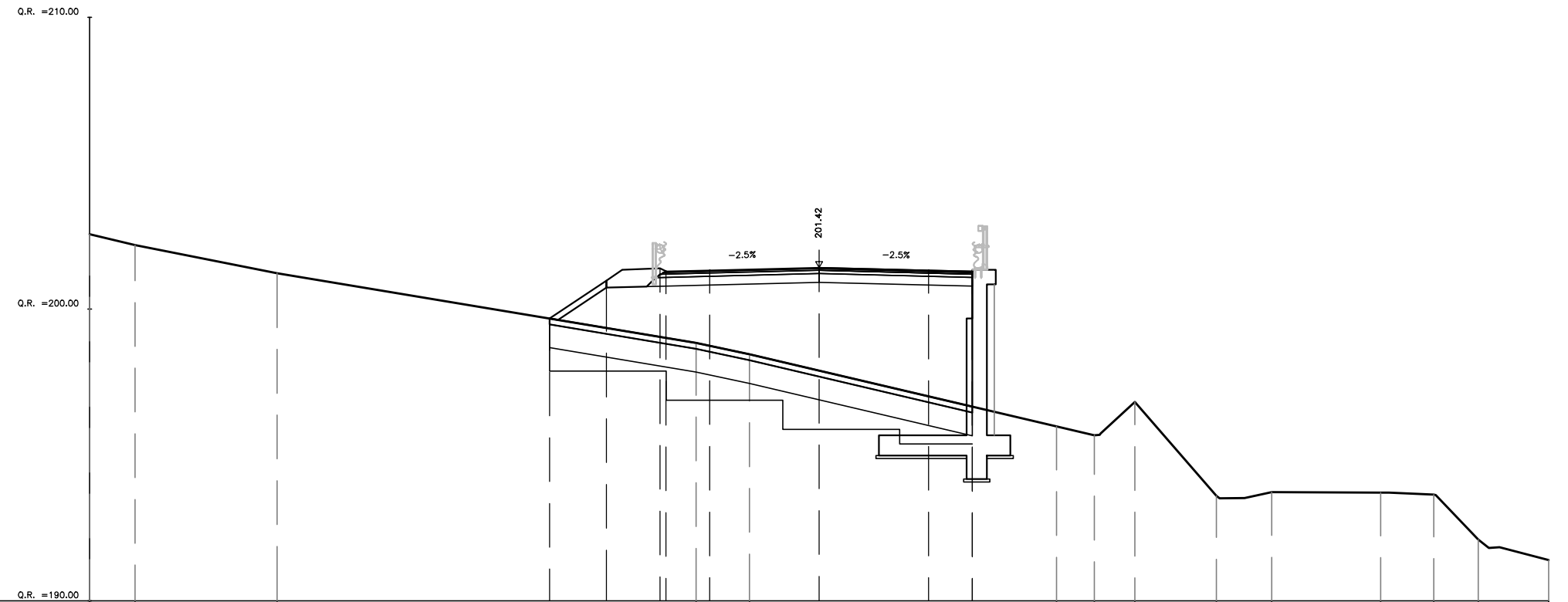
AREA	
Scavo:	0.00 mq
Rilevato:	38.94 mq
Inerbimento:	1.59 mq
Scotico:	3.08 mq
Bonifica:	12.32 mq
Prep. p. posa:	15.08 ml
Comp. scavo:	0.00 ml
Gradonatura:	0.00 ml



DISTANZE TERRENO	25.00	-23.65	-17.89	-11.42	-8.23	-4.91	-0.74	3.71	9.10	10.63	11.90	14.78	16.81	19.39	20.62	21.86	25.00
QUOTE TERRENO	203.61	203.01	201.64	199.97	199.42	199.12	198.60	198.09	196.15	196.31	196.57	195.16	194.09	194.16	194.11	193.73	192.62
DISTANZE PROGETTO				-10.16	-8.23	-6.75	-5.45	-3.75	0.00	3.75	5.25						
DISTANZE PARZIALI STRATO SUP.				1.93	1.48	1.30	1.70	3.75	3.75	1.50							
QUOTE PROGETTO				199.75	201.04	202.03	202.08	202.02	202.11	202.02	201.98						

PROGRESSIVA 4+925.000

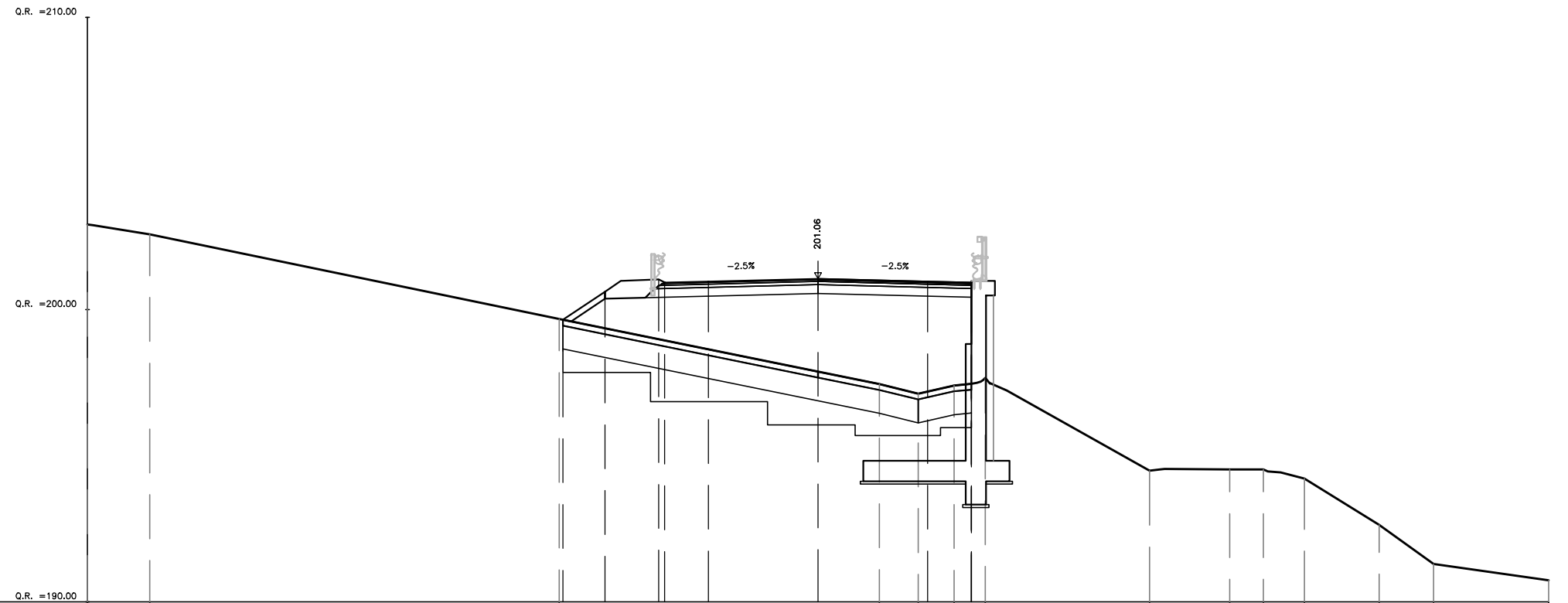
AREA	
Scavo:	0.00 mq
Rilevato:	35.58 mq
Inerbimento:	1.37 mq
Scotico:	2.89 mq
Bonifica:	11.59 mq
Prep. p. posa:	0.00 ml
Comp. scavo:	0.00 ml
Gradonatura:	14.80 ml



DISTANZE TERRENO	25.00	-23.45	-18.58		-4.22	-2.39			8.13	9.43	10.82	13.61	15.51	19.25	21.06	22.98	25.00
QUOTE TERRENO	202.56	202.19	201.22		198.84	198.44			195.97	195.67	196.82	193.59	193.72	193.70	193.63	192.10	191.46
DISTANZE PROGETTO					-9.24	-7.29	-5.45	-3.75	0.00	3.75	5.25						
DISTANZE PARZIALI STRATO SUP.						1.95	1.84	1.70	3.75		3.75	1.50					
QUOTE PROGETTO					199.67	200.97	201.39	201.33	201.42	201.33	201.29						

PROGRESSIVA 4+950.000

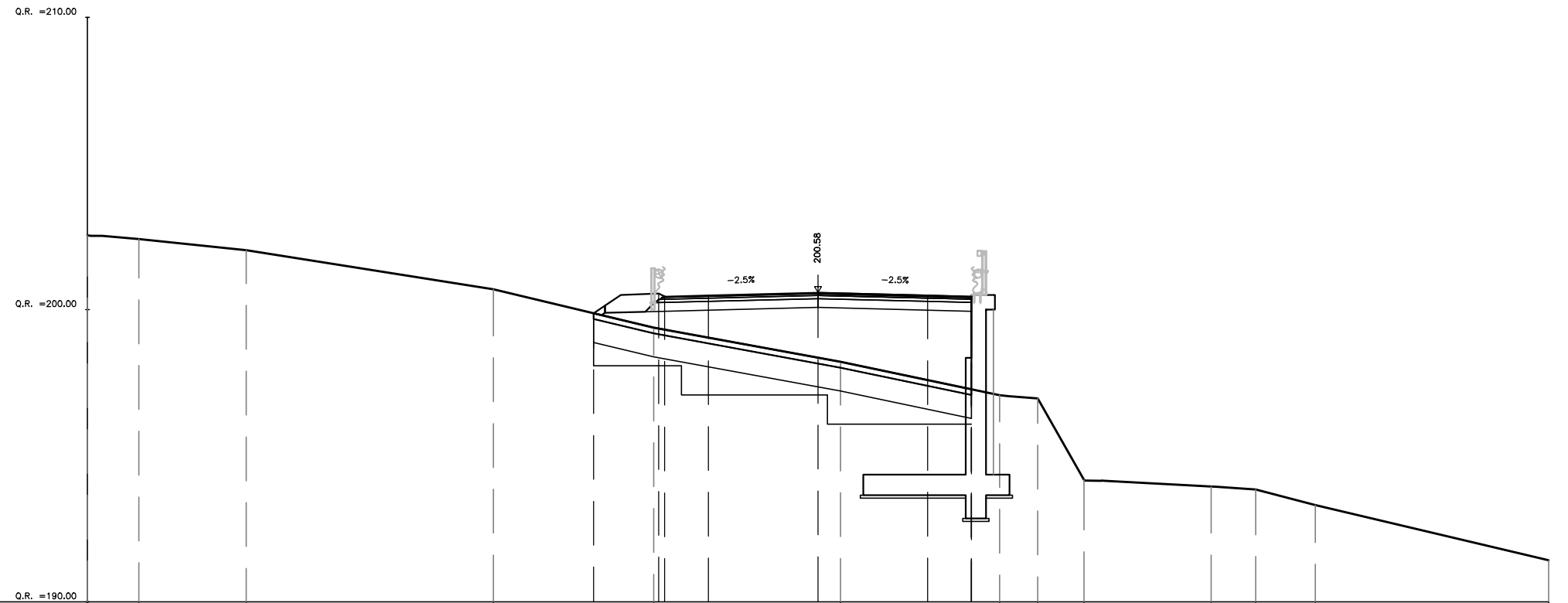
AREA	
Scavo:	0.00 mq
Rilevato:	29.97 mq
Inerbimento:	1.25 mq
Scotico:	2.79 mq
Bonifica:	13.99 mq
Prep. p. posa:	0.00 ml
Comp. scavo:	0.00 ml
Gradonatura:	12.14 ml



DISTANZE TERRENO	-25.00	-22.87	-8.86	2.10	3.43	4.66	5.72	11.34	14.09	15.24	16.65	19.20	21.07	25.00
QUOTE TERRENO	202.91	202.57	199.68	197.45	197.12	197.40	197.66	194.49	194.52	194.53	194.21	192.63	191.29	189.74
DISTANZE PROGETTO			-8.73	-7.29	-5.45	-3.75	0.00	3.75	5.25					
DISTANZE PARZIALI STRATO SUP.			1.44	1.84	1.70	3.75	3.75	1.50						
QUOTE PROGETTO			199.65	200.61	201.03	200.96	201.06	200.96	200.93					

PROGRESSIVA 4+975.000

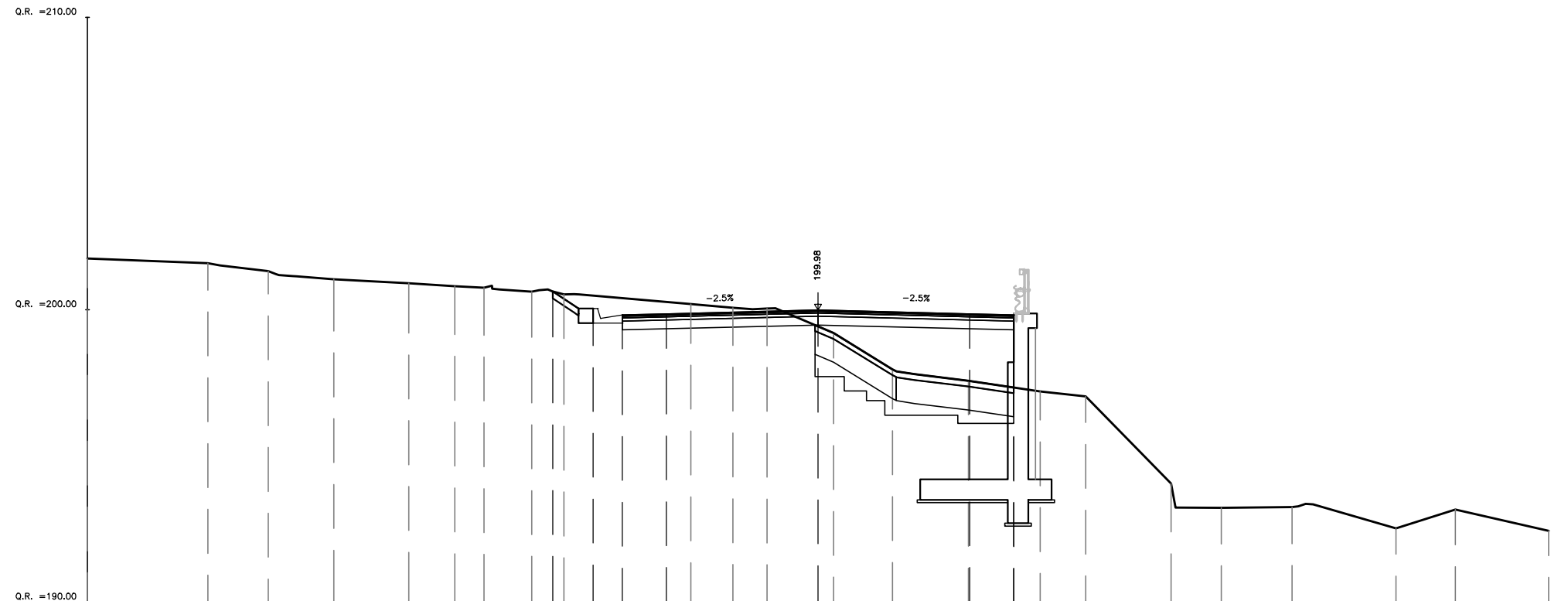
AREA	
Scavo:	0.00 mq
Rilevato:	18.41 mq
Inerbimento:	1.00 mq
Scotico:	2.58 mq
Bonifica:	10.34 mq
Prep. p. posa:	0.00 ml
Comp. scavo:	0.00 ml
Gradonatura:	13.19 ml



DISTANZE TERRENO	-25.00	-23.24	-19.57	-11.11	-5.62	0.77	6.21	7.52	9.10	13.45	14.98	17.01	25.00
QUOTE TERRENO	202.53	202.41	202.03	200.69	199.38	198.21	197.07	196.96	194.17	193.94	193.84	193.31	191.42
DISTANZE PROGETTO					-7.68	-5.45	-3.75	0.00	3.75	5.25			
DISTANZE PARZIALI STRATO SUP.					2.23	1.70	3.75	3.75	1.50				
QUOTE PROGETTO					199.87	200.55	200.49	200.58	200.49	200.45			

PROGRESSIVA 5+000.000

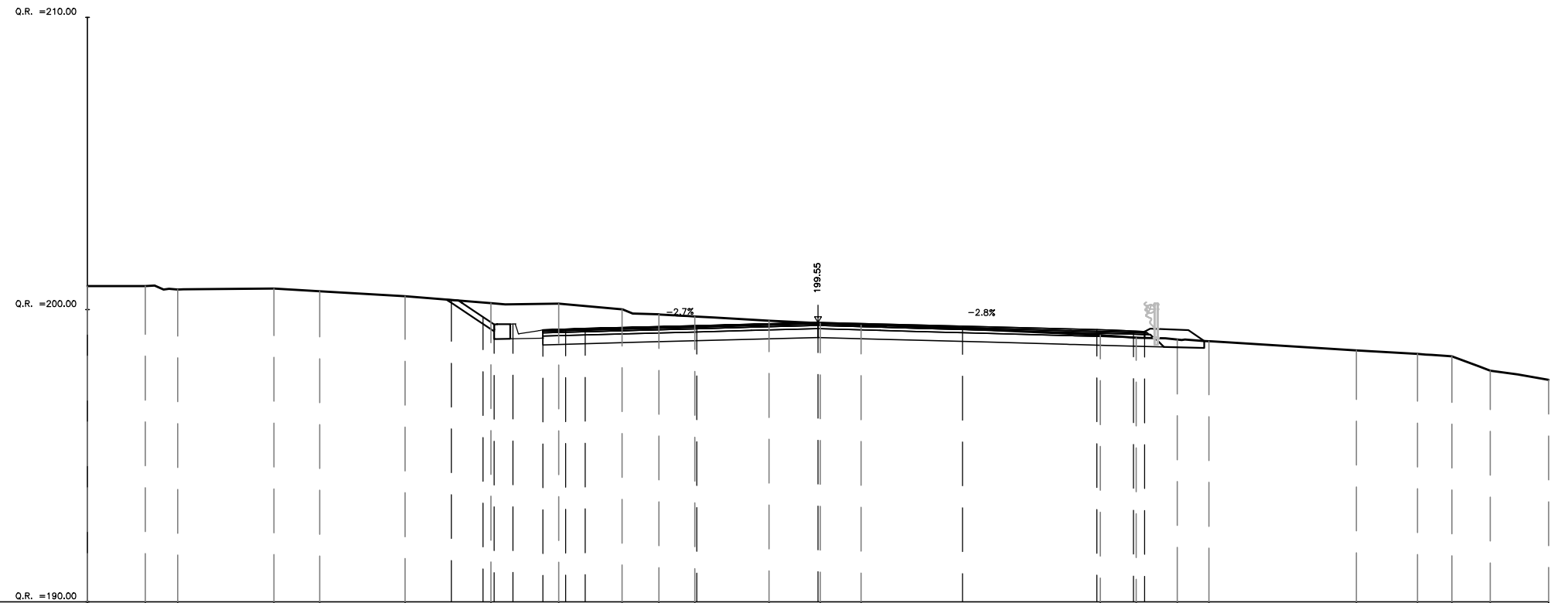
AREA	
Scavo:	6.37 mq
Rilevato:	8.99 mq
Inerbimento:	0.00 mq
Scotico:	1.35 mq
Bonifica:	5.43 mq
Prep. p. posa:	0.00 ml
Comp. scavo:	6.59 ml
Gradonatura:	7.13 ml



DISTANZE TERRENO	-25.00	-20.88	-18.82	-16.57	-14.00	-12.43	-11.43	-9.80	-8.70	-4.35	-2.92	-1.75	0.53	2.55	5.15	7.60	9.16	12.08	13.80	16.22	19.77	21.81	25.00
QUOTE TERRENO	201.75	201.58	201.32	201.04	200.90	200.80	200.75	200.62	200.52	200.19	200.06	200.04	199.20	197.96	197.57	197.20	197.03	194.05	193.22	193.24	192.52	193.17	192.13
DISTANZE PROGETTO								-9.07	-7.70	-5.19			0.00		5.19	6.70							
DISTANZE PARZIALI STRATO SUP.								1.37	1.51		5.19			5.19		1.51							
QUOTE PROGETTO								200.62	200.04	199.85			199.98		199.85	199.82							

PROGRESSIVA 5+017.280

AREA	
Scavo:	15.53 mq
Rilevato:	0.00 mq
Inerbimento:	0.34 mq
Scotico:	0.00 mq
Bonifica:	0.00 mq
Prep. p. posa:	0.00 ml
Comp. scavo:	20.59 ml
Gradonatura:	0.00 ml



DISTANZE TERRENO	25.00	-23.02	-21.91	-18.82	-17.05	-14.13	-11.20	-8.88	-6.71	-5.45	-4.22	-1.88	0.07	1.47	9.66	10.88	12.29	13.37	18.43	20.51	21.69	23.01	25.00
QUOTE TERRENO	200.00	200.80	200.68	200.72	200.62	200.45	200.22	200.20	200.01	199.83	199.76	199.62	199.53	199.46	199.13	199.03	198.97	198.92	198.60	198.48	198.40	197.90	197.59
DISTANZE PROGETTO							-12.55	-11.46	-10.44	-9.42	-7.97			0.00	4.94	9.54	10.79						
DISTANZE PARZIALI STRATO SUP.							1.09	1.02	1.02	1.45		3.82		4.15		4.94	4.60						
QUOTE PROGETTO							200.32	199.74	199.50	199.30	199.35		199.45		199.55		199.31	199.26					