








NUOVA S.S. 341 "GALLARATESE" - TRATTO DA SAMARATE A CONFINE
CON LA PROVINCIA DI NOVARA - TRATTO NORD

STRALCIO FUNZIONALE DAL KM 6+500 (SVINCOLO S.S. 336 NORD)
AL KM 8+844 (SVINCOLO AUTOSTRADA A8)
"BRETTELLA DI GALLARATE"

PROGETTO ESECUTIVO

 Ing. Renato Vaira (Ordine degli Ingg. di Torino e Provincia n° 4663 W)	 Ing. Valerio Bajetti Ordine degli Ingg. di Roma e provincia n° A-26211	ING. RENATO DEL PRETE Ing. Renato Del Prete Ordine degli Ingg. di Bari e provincia n° 5073	 Arch. Nicoletta Frattini Ordine degli Arch. di Torino e provincia n° A-8433	 Ing. Gabriele Incecchi Ordine degli Ingg. di Roma e provincia n° A-12102
	 Prof. Ing. Matteo Ranieri Ordine degli Ingg. di Bari e provincia n° 1137	 Prof. Ing. Luigi Monterisi Ordine degli Ingg. di Bari e provincia n° 1771	 Ing. Gioacchino Angarano Ordine degli Ingg. di Bari e provincia n° 5970	DOTT. GEOL. DANILLO GALLO Dott. Geol. Danilo Gallo Ordine dei Geologi della Regione Puglia n° 588

VISTO: IL RESPONSABILE DEL PROCEDIMENTO

RESPONSABILE INTEGRAZIONE DELLE PRESTAZIONI SPECIALISTICHE

IL PROGETTISTA FIRMATARIO DELLA PRESTAZIONE

GEOLOGO

COORDINATORE DELLA SICUREZZA IN FASE DI PROGETTAZIONE

Dott. Ing. Giancarlo LUONGO

Ing. Renato DEL PRETE

Ing. Valerio BAJETTI

Prof. Ing. Geol. Luigi MONTERISI

Ing. Gaetano RANIERI

DB 117

D-PROGETTO STRADALE

DB - SVINCOLI - DB-1 - SVINCOLO S.S. 336 NORD

Sezioni trasversali Rampa C

CODICE PROGETTO

PROGETTO LIV. PROG. N. PROG.

M I 5 3 3 E 1 8 0 1

NOME FILE

DB117_V01PS00TRASZ02_C.dwg

REVISIONE

SCALA:

CODICE ELAB. V 0 1 P S 0 0 T R A S Z 0 2

C

1:200

D					
C	EMISSIONE A SEGUITO DI ISTRUTTORIA INTERNA ANAS	OTTOBRE 2020	ING. AURORA LUISI	ING. VALERIO BAJETTI	ING. RENATO DEL PRETE
B	EMISSIONE A SEGUITO DI ISTRUTTORIA INTERNA ANAS	LUGLIO 2020	ING. AURORA LUISI	ING. VALERIO BAJETTI	ING. RENATO DEL PRETE
A	EMISSIONE	MARZO 2020	ING. AURORA LUISI	ING. VALERIO BAJETTI	ING. RENATO DEL PRETE
REV.	DESCRIZIONE	DATA	REDATTO	VERIFICATO	APPROVATO

SEZIONE N. C-39

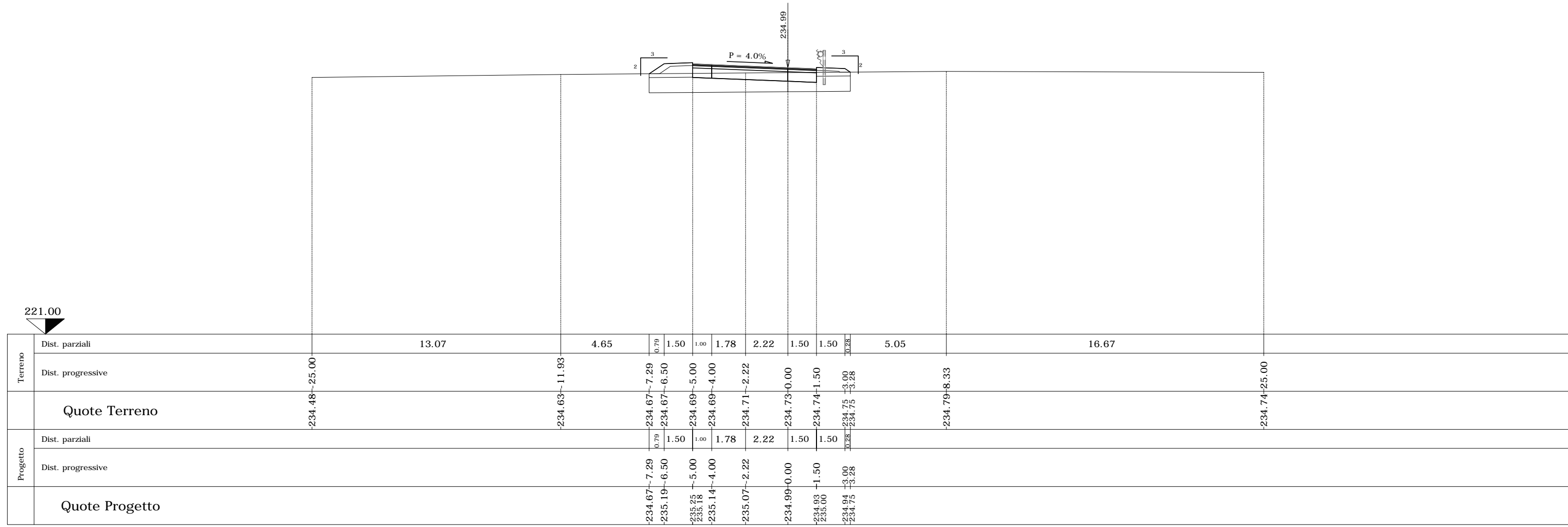
PROGR. 479.92

QP = 234.99

ml 12.41 da sez.n. C-38 ← → ml 20.00 a sez.n. C-40

SEZIONE N. C-39

Rilevato (mq)	0.66
Scavo (mq)	2.37
Scotico (m)	10.57
Bonifica (mq)	9.49
Ammorsamento (mq)	0.00
Terreno vegetale sx (mq)	0.45
Terreno vegetale dx (mq)	0.26
Usura drenante (m)	6.51
Binder (m)	6.51
Base bitumata (m)	6.51
Base cementata (m)	6.51
Fondazione (m)	6.51



SEZIONE N. C-40

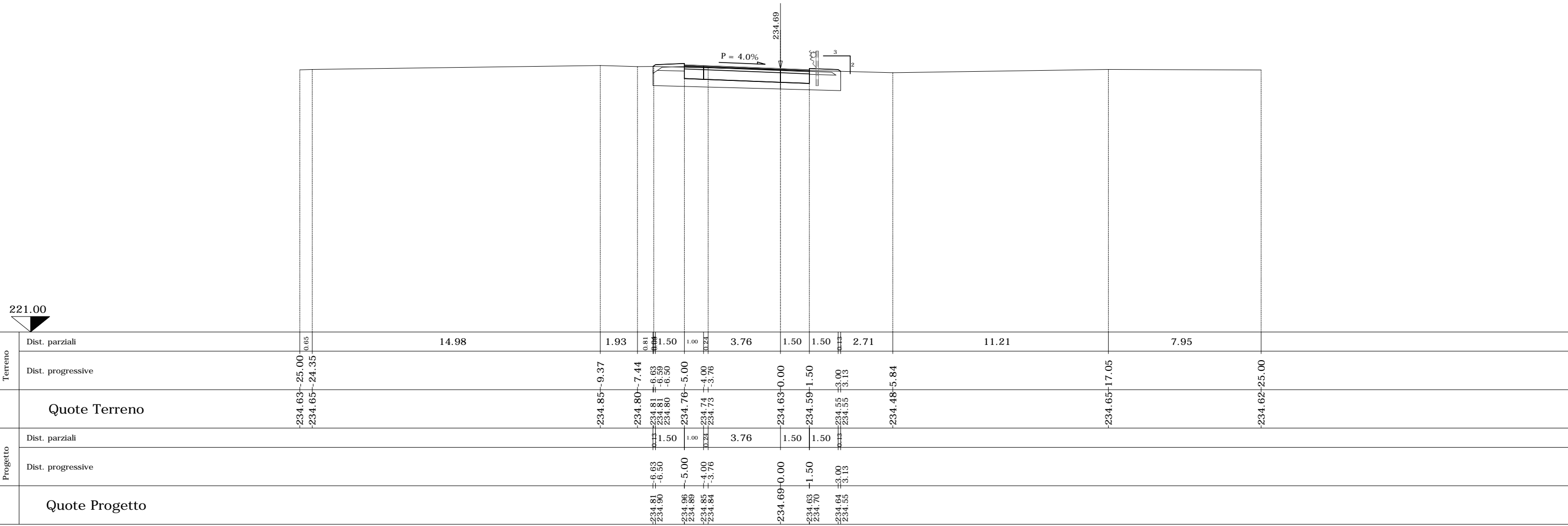
PROGR. 499.92

QP = 234.69

ml 20.00 da sez.n. C-39 ← → ml 20.00 a sez.n. C-41

SEZIONE N. C-40

Rilevato (mq)	0.01
Scavo (mq)	4.34
Scotico (m)	9.77
Bonifica (mq)	6.97
Ammorsamento (mq)	0.00
Terreno vegetale sx (mq)	0.31
Terreno vegetale dx (mq)	0.31
Usura drenante (m)	6.51
Binder (m)	6.51
Base bitumata (m)	6.51
Base cementata (m)	6.51
Fondazione (m)	6.51



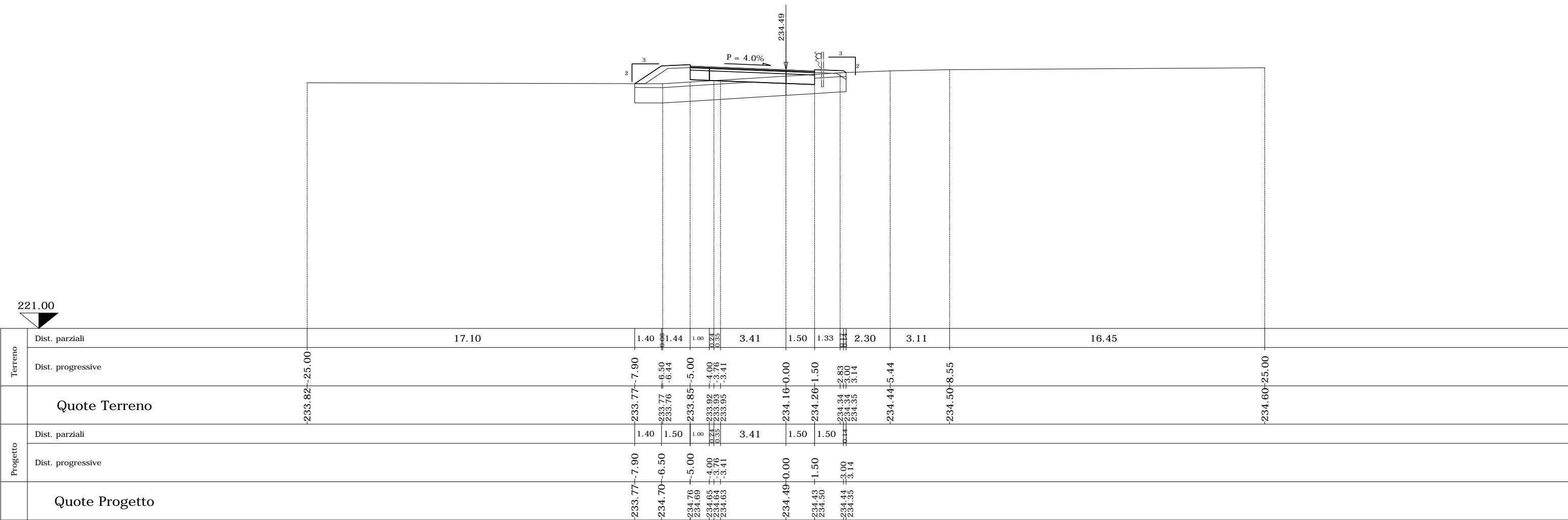
SEZIONE N. C-41

PROGR. 519.92
QP = 234.49

ml 20.00 da sez.n. C-40 ← → ml 1.24 a sez.n. C-42

SEZIONE N. C-41

Rilevato (mq)	1.49
Scavo (mq)	1.47
Scotico (m)	11.03
Bonifica (mq)	10.49
Ammorsamento (mq)	0.00
Terreno vegetale sx (mq)	0.67
Terreno vegetale dx (mq)	0.31
Usura drenante (m)	6.51
Binder (m)	6.51
Base bitumata (m)	6.51
Base cementata (m)	6.51
Fondazione (m)	6.51



SEZIONE N. C-42

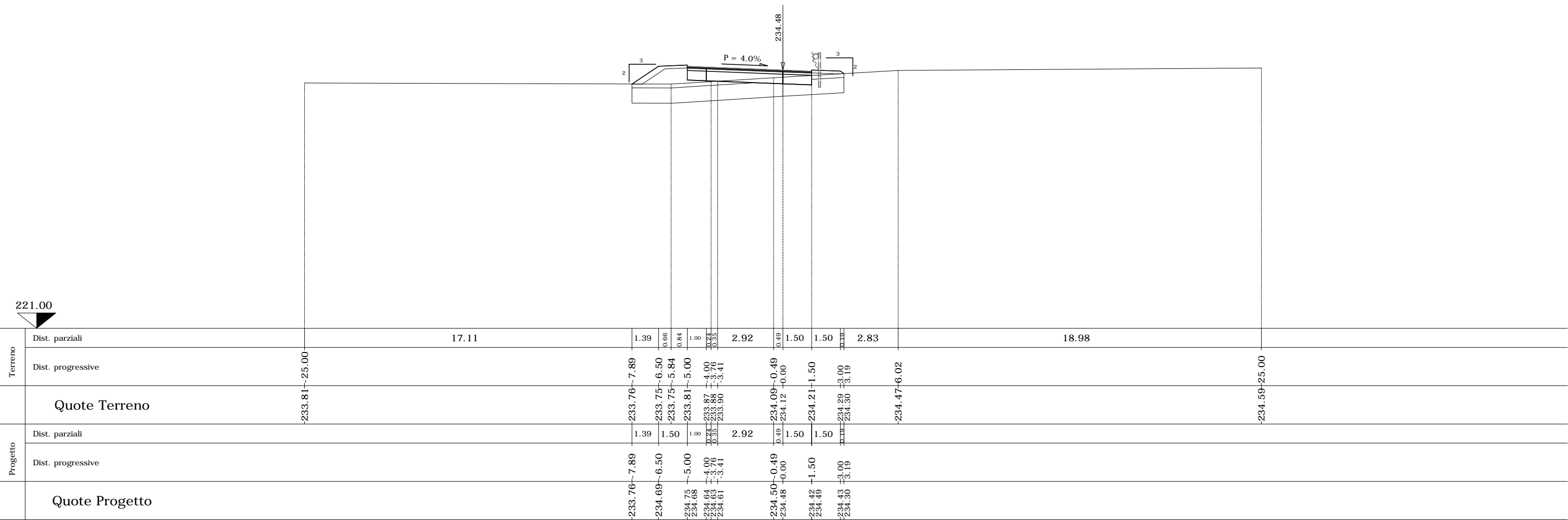
PROGR. 521.15

QP = 234.48

ml 1.24 da sez.n. C-41 ← → ml 18.76 a sez.n. C-43

SEZIONE N. C-42

Rilevato (mq)	1.63
Scavo (mq)	1.23
Scotico (m)	11.08
Bonifica (mq)	10.64
Ammorsamento (mq)	0.00
Terreno vegetale sx (mq)	0.67
Terreno vegetale dx (mq)	0.24
Usura drenante (m)	6.51
Binder (m)	6.51
Base bitumata (m)	6.51
Base cementata (m)	6.51
Fondazione (m)	6.51



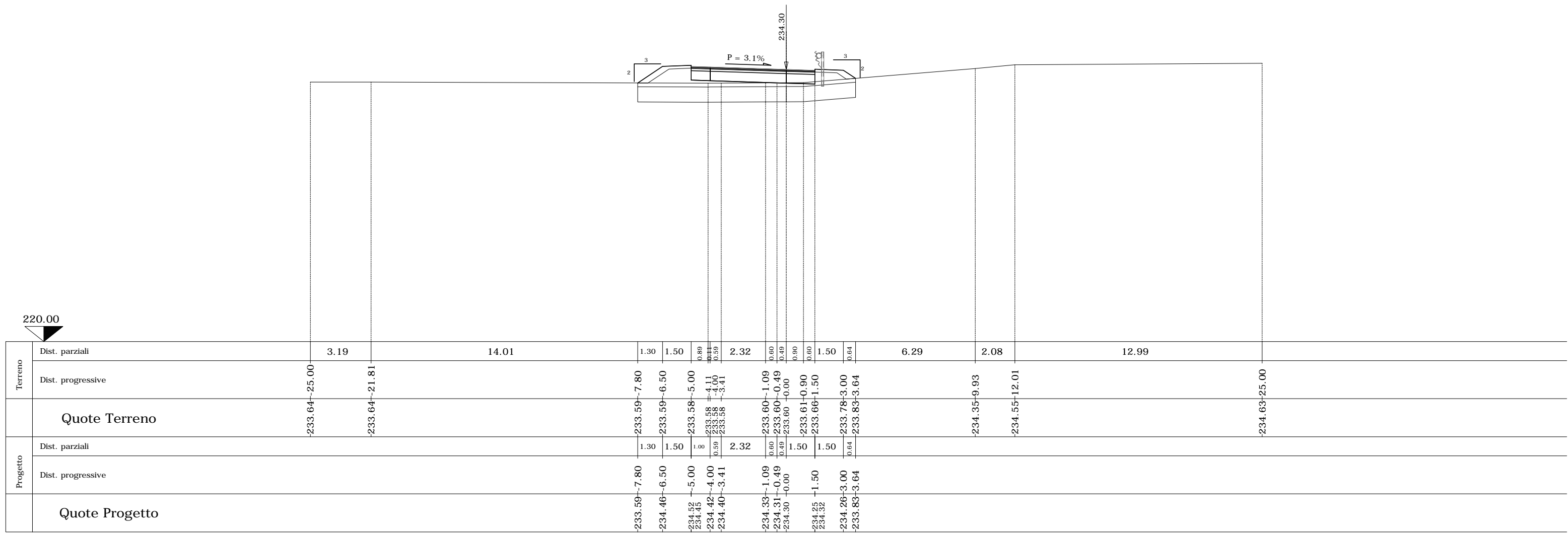
SEZIONE N. C-43

PROGR. 539.92
QP = 234.30

ml 18.76 da sez.n. C-42 ← → ml 6.52 a sez.n. C-44

SEZIONE N. C-43

Rilevato (mq)	2.27
Scavo (mq)	0.08
Scotico (m)	11.44
Bonifica (mq)	11.44
Ammorsamento (mq)	0.00
Terreno vegetale sx (mq)	0.63
Terreno vegetale dx (mq)	0.40
Usura drenante (m)	6.50
Binder (m)	6.50
Base bitumata (m)	6.50
Base cementata (m)	6.50
Fondazione (m)	6.50



Category	Sub-category	Value 1	Value 2	Value 3	Value 4	Value 5	Value 6	Value 7	Value 8	Value 9	Value 10	Value 11	Value 12	Value 13	Value 14	Value 15	Value 16	Value 17
Terreno	Dist. parziali	3.19	14.01	1.30	1.50	0.89	0.49	0.50	2.32	0.60	0.49	0.90	0.60	1.50	0.64	6.29	2.08	12.99
	Dist. progressive	-233.64	-233.64	-233.59	-233.59	-233.58	-233.58	-233.58	-233.60	-233.60	-233.60	-233.61	-233.66	-233.78	-233.83	-234.35	-234.55	-234.63
Progetto	Dist. parziali	3.19	14.01	1.30	1.50	1.00	0.50	0.50	2.32	0.60	0.49	1.50	1.50	0.64	6.29	2.08	12.99	
	Dist. progressive	-233.59	-234.46	-234.52	-234.45	-234.42	-234.40	-234.33	-234.31	-234.30	-234.25	-234.32	-234.26	-233.83	-234.63			

SEZIONE N. C-46

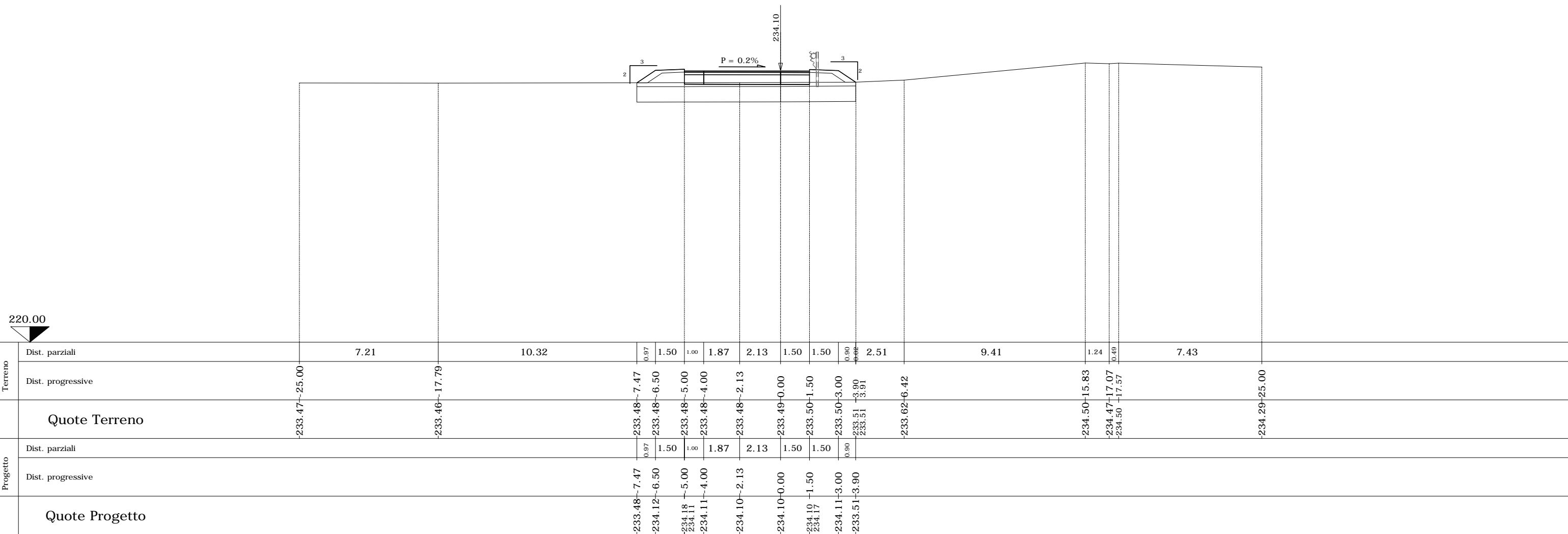
PROGR. 559.92

QP = 234.10

ml 6.04 da sez.n. C-45 ← → ml 14.59 a sez.n. C-47

SEZIONE N. C-46

Rilevato (mq)	2.20
Scavo (mq)	0.30
Scotico (m)	11.63
Bonifica (mq)	11.63
Ammorsamento (mq)	0.00
Terreno vegetale sx (mq)	0.65
Terreno vegetale dx (mq)	0.45
Usura drenante (m)	6.51
Binder (m)	6.51
Base bitumata (m)	6.51
Base cementata (m)	6.51
Fondazione (m)	6.51



220.00



Dist. parziali

Dist. progressive

Quote Terreno

Dist. parziali

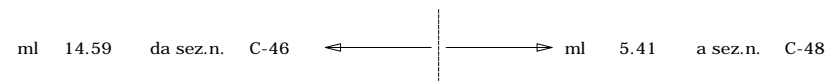
Dist. progressive

Quote Progetto

SEZIONE N. C-47

PROGR. 574.51

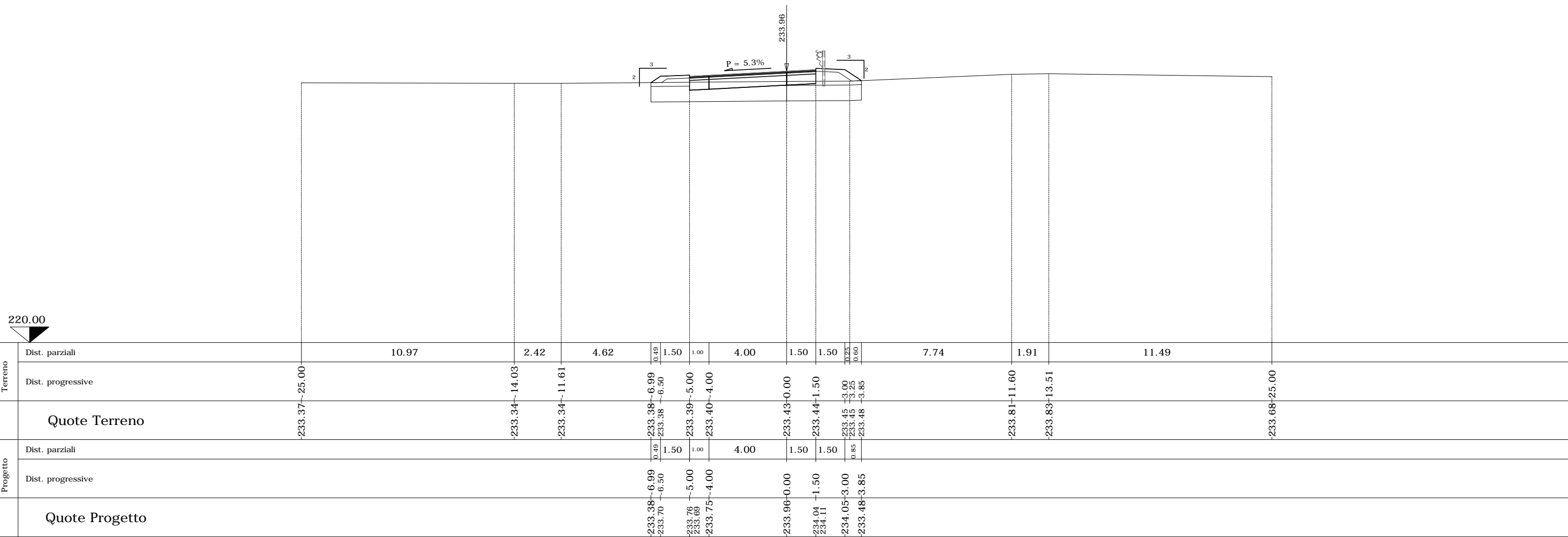
QP = 233.96



SEZIONE N. C-47

Rilevato (mq)	1.80
Scavo (mq)	0.63
Scotico (m)	11.42
Bonifica (mq)	11.37
Ammorsamento (mq)	0.00
Terreno vegetale sx (mq)	0.63
Terreno vegetale dx (mq)	0.40
Usura drenante (m)	6.51
Binder (m)	6.51
Base bitumata (m)	6.51
Base cementata (m)	6.51
Fondazione (m)	6.51

220.00



Terreno	Dist. parziali	10.97	2.42	4.62	0.49	1.50	1.00	4.00	1.50	1.50	0.85	0.00	7.74	1.91	11.49	
	Dist. progressive	-233.37	-233.34	-233.34	-233.38	-233.38	-233.39	-233.40	-233.43	-233.44	-233.45	-233.45	-233.48	-233.81	-233.83	-233.68
Quote Terreno		-233.37	-233.34	-233.34	-233.38	-233.38	-233.39	-233.40	-233.43	-233.44	-233.45	-233.45	-233.48	-233.81	-233.83	-233.68
Progetto	Dist. parziali				0.49	1.50	1.00	4.00	1.50	1.50	0.85	0.00				
	Dist. progressive				-233.38	-233.70	-233.76	-233.69	-233.75	-233.96	-234.04	-234.05	-233.48			
Quote Progetto					-233.38	-233.70	-233.76	-233.69	-233.75	-233.96	-234.04	-234.05	-233.48			

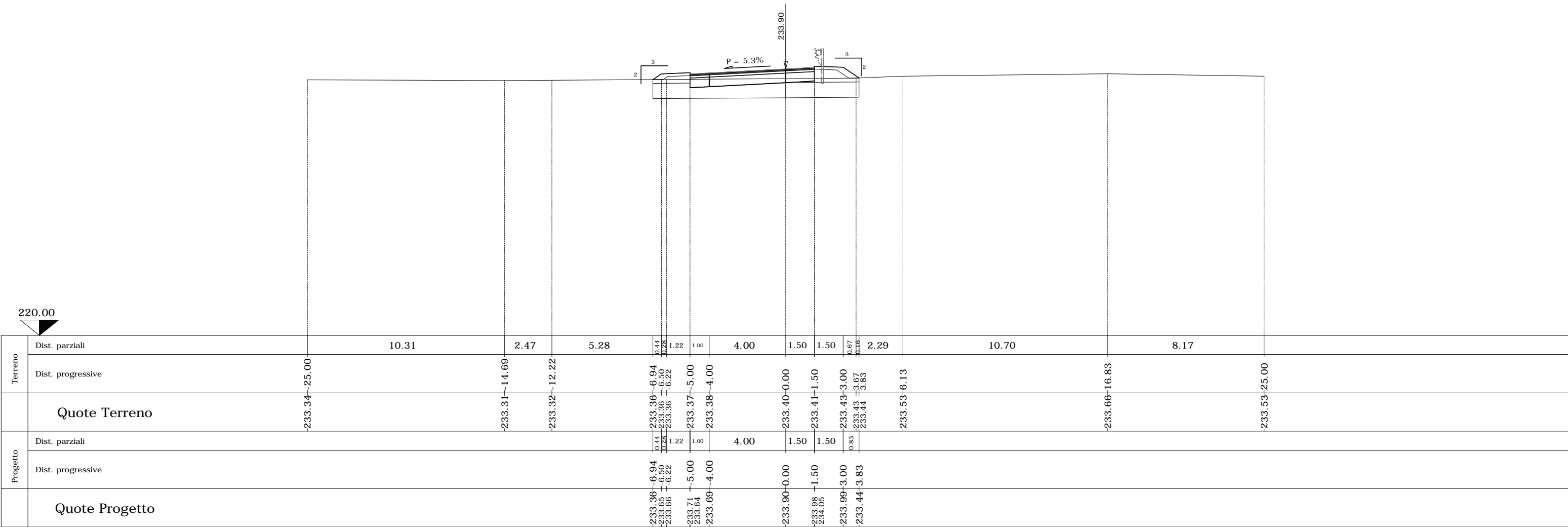
SEZIONE N. C-48

PROGR. 579.92
QP = 233.90

ml 5.41 da sez.n. C-47 ← → ml 20.00 a sez.n. C-49

SEZIONE N. C-48

Rilevato (mq)	1.55
Scavo (mq)	0.77
Scotico (m)	11.32
Bonifica (mq)	11.24
Ammorsamento (mq)	0.00
Terreno vegetale sx (mq)	0.60
Terreno vegetale dx (mq)	0.39
Usura drenante (m)	6.51
Binder (m)	6.51
Base bitumata (m)	6.51
Base cementata (m)	6.51
Fondazione (m)	6.51



SEZIONE N. C-49

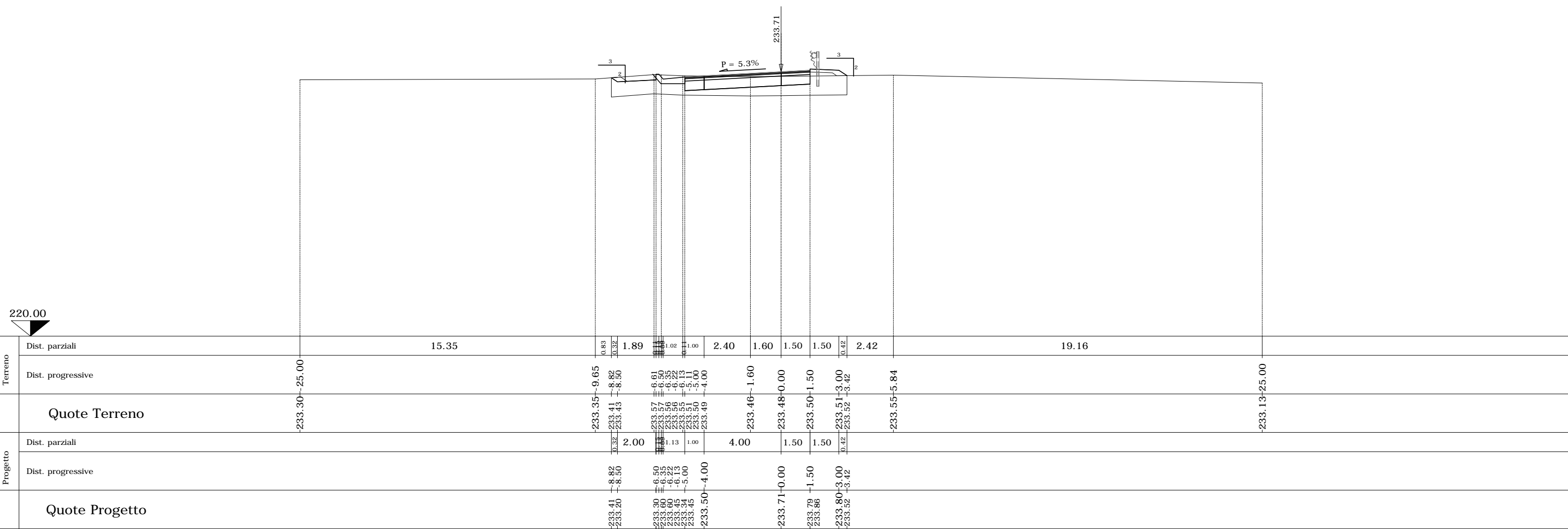
PROGR. 599.92

QP = 233.71

ml 20.00 da sez.n. C-48 ← → ml 20.00 a sez.n. C-50

SEZIONE N. C-49

Rilevato (mq)	0.35
Scavo (mq)	2.83
Scotico (m)	0.00
Bonifica (mq)	0.00
Ammorsamento (mq)	0.00
Terreno vegetale sx (mq)	0.33
Terreno vegetale dx (mq)	0.25
Usura drenante (m)	6.50
Binder (m)	6.50
Base bitumata (m)	6.50
Base cementata (m)	6.50
Fondazione (m)	6.50



SEZIONE N. C-50

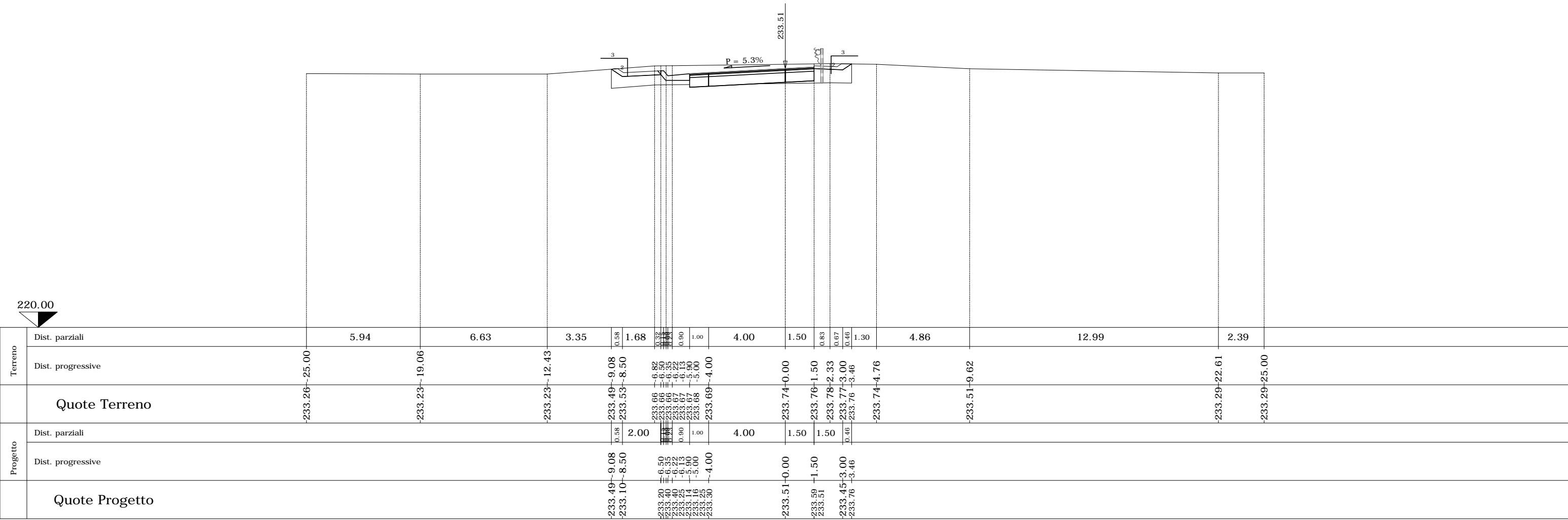
PROGR. 619.92

QP = 233.51

ml 20.00 da sez.n. C-49 ← → ml 9.13 a sez.n. C-51

SEZIONE N. C-50

Rilevato (mq)	0.00
Scavo (mq)	9.19
Scotico (m)	0.00
Bonifica (mq)	3.57
Ammorsamento (mq)	0.00
Terreno vegetale sx (mq)	0.50
Terreno vegetale dx (mq)	0.33
Usura drenante (m)	6.51
Binder (m)	6.51
Base bitumata (m)	6.51
Base cementata (m)	6.51
Fondazione (m)	6.51



SEZIONE N. C-51

PROGR. 629.04

QP = 233.42

ml 9.13 da sez.n. C-50 ← → ml 10.87 a sez.n. C-52

SEZIONE N. C-51

Rilevato (mq)	0.00
Scavo (mq)	0.00
Scotico (m)	0.00
Bonifica (mq)	8.03
Ammorsamento (mq)	0.00
Terreno vegetale sx (mq)	0.42
Terreno vegetale dx (mq)	0.30
Usura drenante (m)	6.51
Binder (m)	6.51
Base bitumata (m)	6.51
Base cementata (m)	6.51
Fondazione (m)	6.51

220.00

Terreno	Dist. parziali		12.05	1.41	2.83	2.00	0.90	1.00	4.00	1.50	1.50	0.38	3.14	4.86	12.20	1.42																													
	Dist. progressive	-233.23	-25.00	-233.19	-12.95	-233.18	-11.54	-233.15	-8.71	-233.15	-8.55	-233.17	-6.50	-233.17	-6.49	-233.17	-6.35	-233.17	-6.03	-233.17	-5.90	-233.18	-5.00	-233.19	-4.00	-233.23	-0.00	-233.24	-1.50	-233.26	-3.00	-233.26	-3.38	-233.29	-6.52	-233.19	-1.38	-233.54	-23.58	-233.54	-25.00				
Quote Terreno																																													
Progetto	Dist. parziali					2.00			4.00	1.50	1.50	0.38																																	
	Dist. progressive					-233.15	-8.71	-233.01	-8.50	-233.11	-6.50	-233.31	-6.35	-233.31	-6.13	-233.05	-6.00	-233.07	-5.00	-233.16	-4.00	-233.21	-233.42	-0.00	-233.50	-1.50	-233.57	-233.51	-3.00	-233.26	-3.38	-233.51	-3.00	-233.26	-3.38	-233.51	-3.00	-233.26	-3.38	-233.51	-3.00	-233.26	-3.38		
Quote Progetto																																													

P = 5.3%

233.42

3

2

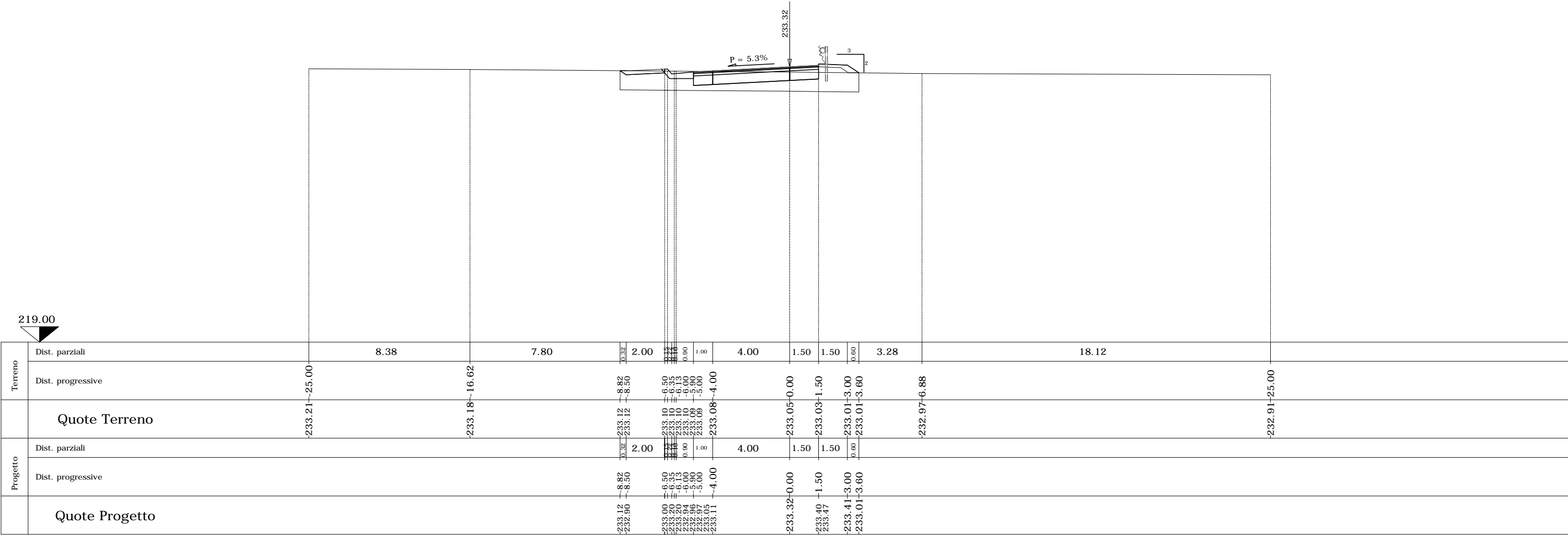
SEZIONE N. C-52

PROGR. 639.92
QP = 233.32

ml 10.87 da sez.n. C-51 ← → ml 20.00 a sez.n. C-53

SEZIONE N. C-52

Rilevato (mq)	0.36
Scavo (mq)	4.41
Scotico (m)	0.00
Bonifica (mq)	8.73
Ammorsamento (mq)	0.00
Terreno vegetale sx (mq)	0.43
Terreno vegetale dx (mq)	0.38
Usura drenante (m)	6.51
Binder (m)	6.51
Base bitumata (m)	6.51
Base cementata (m)	6.51
Fondazione (m)	6.51



Terreno	Dist. parziali	8.38	7.80	0.32	2.00	4.00	1.50	1.50	3.28	18.12
	Dist. progressive	233.21	233.18	233.12	233.10	233.05	233.03	233.01	232.97	232.91
Quote Terreno		233.21	233.18	233.12	233.10	233.05	233.03	233.01	232.97	232.91
Progetto	Dist. parziali	2.00	4.00	1.50	1.50	0.00	3.28			
	Dist. progressive	233.12	233.00	233.00	233.00	233.00	233.01	233.01	233.01	233.01
Quote Progetto		233.12	233.00	233.00	233.00	233.00	233.01	233.01	233.01	233.01

SEZIONE N. C-54

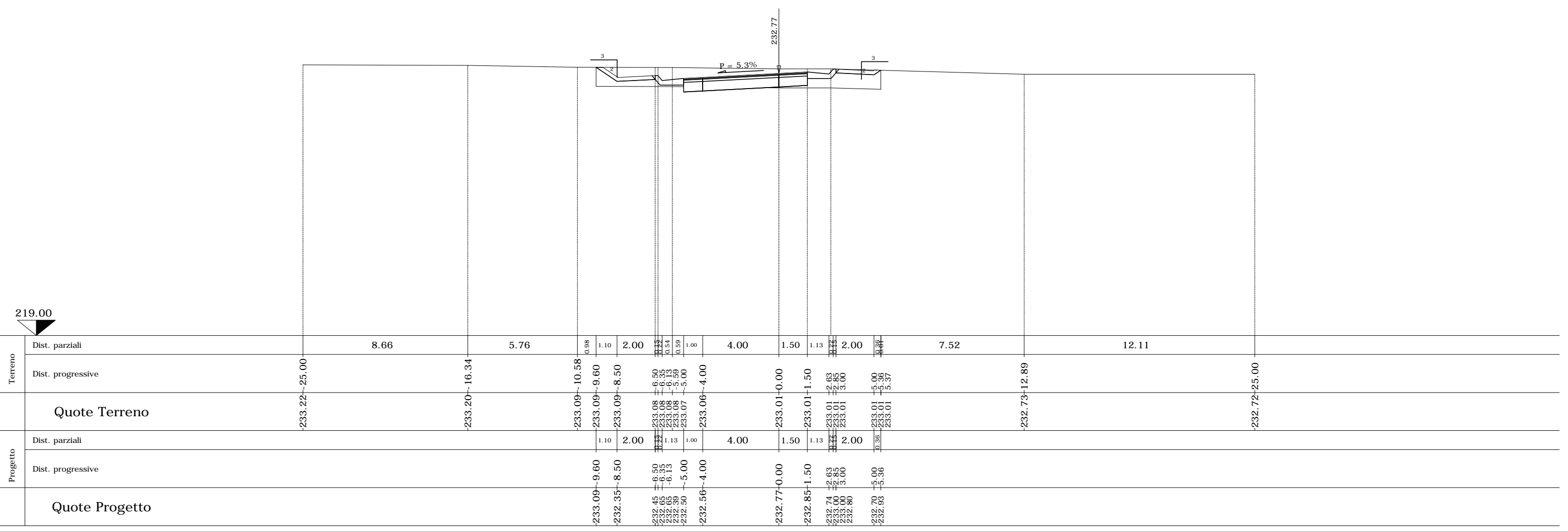
PROGR. 679.92

QP = 232.77

ml 20.00 da sez.n. C-53 ← → ml 3.66 a sez.n. C-55

SEZIONE N. C-54

Rilevato (mq)	0.00
Scavo (mq)	11.04
Scotico (m)	0.00
Bonifica (mq)	4.49
Ammorsamento (mq)	0.00
Terreno vegetale sx (mq)	0.62
Terreno vegetale dx (mq)	0.45
Usura drenante (m)	6.51
Binder (m)	6.51
Base bitumata (m)	6.51
Base cementata (m)	6.51
Fondazione (m)	6.51



Terreno	Dist. parziali		8.66	5.76	0.98	1.10	2.00	1.12	1.13	1.13	2.00	7.52	12.11																									
	Dist. progressive	-233.22	-25.00	-233.20	-16.34	-233.09	-10.58	-233.09	-9.60	-233.09	-8.50	-232.45	-6.50	-232.65	-6.35	-232.65	-6.13	-232.39	-5.59	-232.50	-5.00	-232.50	-4.00	-232.77	-0.00	-232.85	-1.50	-232.74	-2.83	-233.00	-3.00	-232.80	-232.70	-5.00	-232.93	-5.36	-232.72	-25.00
Quote Terreno		-233.22	-25.00	-233.20	-16.34	-233.09	-10.58	-233.09	-9.60	-233.09	-8.50	-232.45	-6.50	-232.65	-6.35	-232.65	-6.13	-232.39	-5.59	-232.50	-5.00	-232.50	-4.00	-232.77	-0.00	-232.85	-1.50	-232.74	-2.83	-233.00	-3.00	-232.80	-232.70	-5.00	-232.93	-5.36	-232.72	-25.00
Progetto	Dist. parziali						1.10	2.00	1.13	1.13	2.00	7.52	12.11																									
	Dist. progressive						-233.09	-9.60	-232.35	-8.50	-232.45	-6.50	-232.65	-6.35	-232.65	-6.13	-232.39	-5.59	-232.50	-5.00	-232.50	-4.00	-232.77	-0.00	-232.85	-1.50	-232.74	-2.83	-233.00	-3.00	-232.80	-232.70	-5.00	-232.93	-5.36			
Quote Progetto							-233.09	-9.60	-232.35	-8.50	-232.45	-6.50	-232.65	-6.35	-232.65	-6.13	-232.39	-5.59	-232.50	-5.00	-232.50	-4.00	-232.77	-0.00	-232.85	-1.50	-232.74	-2.83	-233.00	-3.00	-232.80	-232.70	-5.00	-232.93	-5.36			

SEZIONE N. C-55

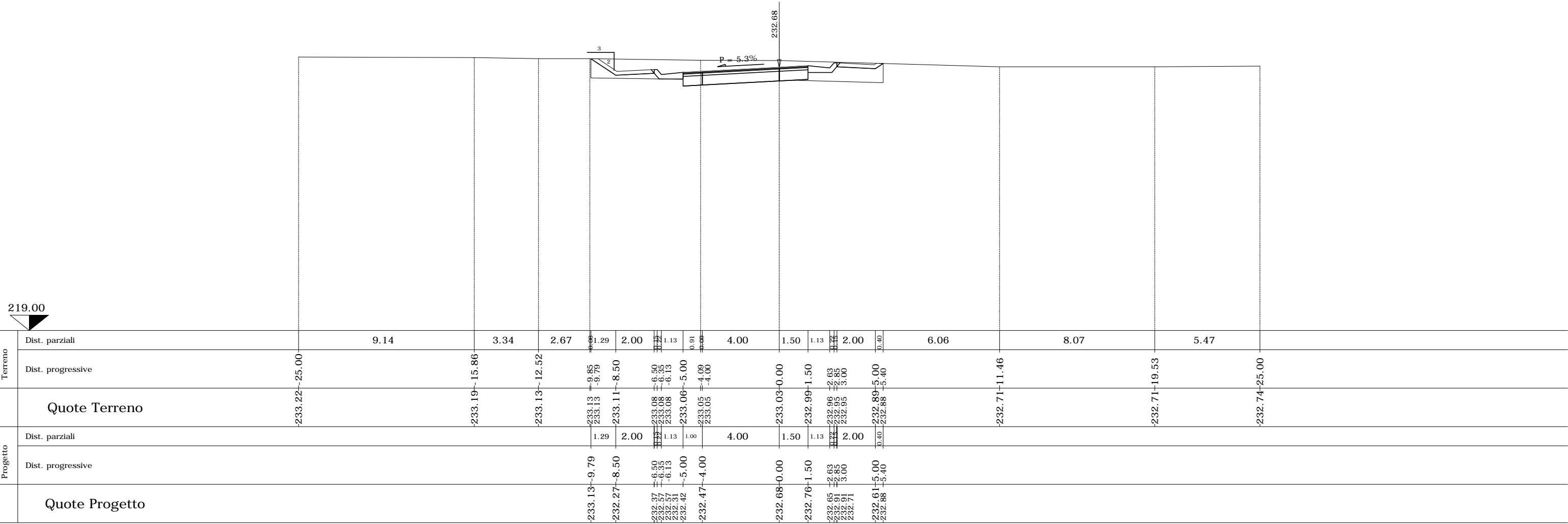
PROGR. 683.58

QP = 232.68

ml 3.66 da sez.n. C-54 ← → ml 9.52 a sez.n. C-56

SEZIONE N. C-55

Rilevato (mq)	0.00
Scavo (mq)	12.23
Scotico (m)	0.00
Bonifica (mq)	3.99
Ammorsamento (mq)	0.00
Terreno vegetale sx (mq)	0.67
Terreno vegetale dx (mq)	0.46
Usura drenante (m)	6.51
Binder (m)	6.51
Base bitumata (m)	6.51
Base cementata (m)	6.51
Fondazione (m)	6.51



SEZIONE N. C-57

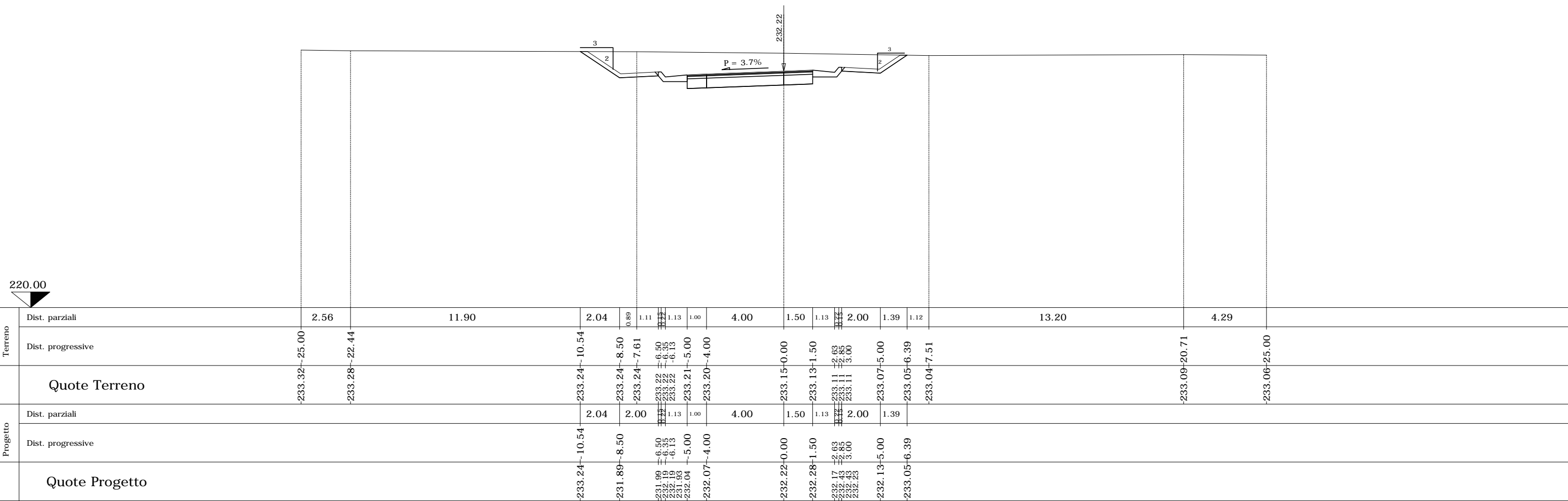
PROGR. 699.92

QP = 232.22

ml 6.81 da sez.n. C-56 ← → ml 20.00 a sez.n. C-58

SEZIONE N. C-57

Rilevato (mq)	0.00
Scavo (mq)	21.32
Scotico (m)	0.00
Bonifica (mq)	0.00
Ammorsamento (mq)	0.00
Terreno vegetale sx (mq)	0.84
Terreno vegetale dx (mq)	0.70
Usura drenante (m)	6.50
Binder (m)	6.50
Base bitumata (m)	6.50
Base cementata (m)	6.50
Fondazione (m)	6.50



SEZIONE N. C-58

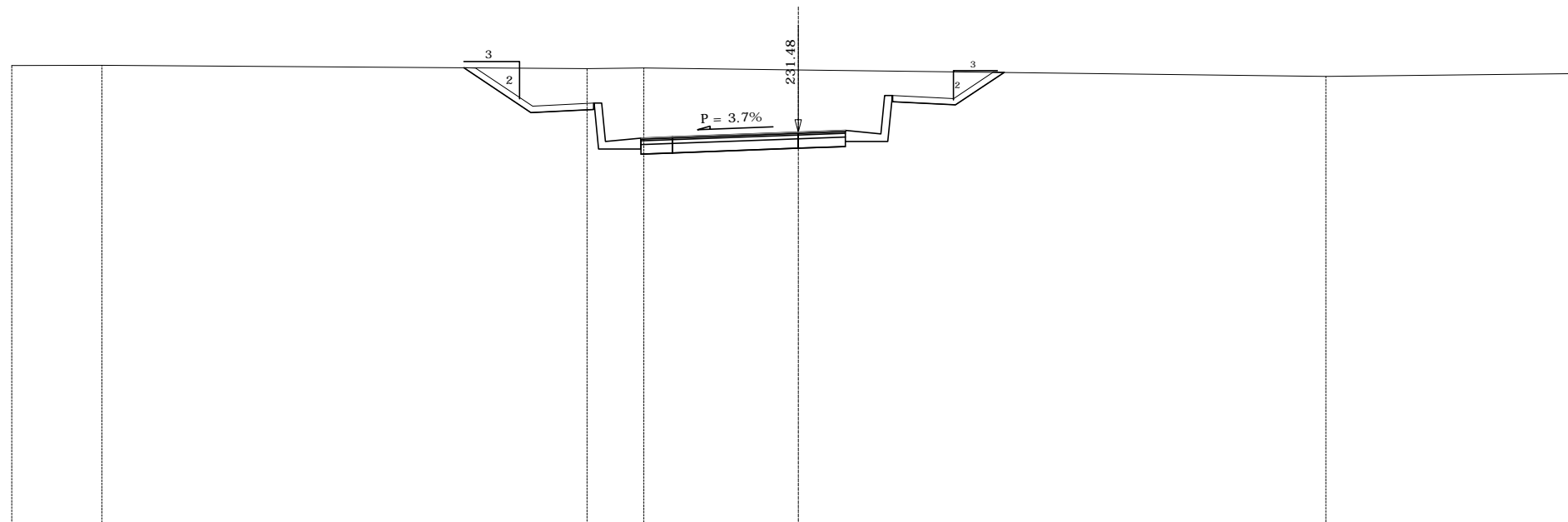
PROGR. 719.92

QP = 231.48

ml 20.00 da sez.n. C-57 ← → ml 20.00 a sez.n. C-59

SEZIONE N. C-58

Rilevato (mq)	0.00
Scavo (mq)	29.93
Scotico (m)	0.00
Bonifica (mq)	0.00
Ammorsamento (mq)	0.00
Terreno vegetale sx (mq)	0.82
Terreno vegetale dx (mq)	0.75
Usura drenante (m)	6.50
Binder (m)	6.50
Base bitumata (m)	6.50
Base cementata (m)	6.50
Fondazione (m)	6.50



Terreno	Dist. parziali	2.86	11.51	2.13	1.79	1.13	0.91	4.00	1.50	1.13	2.00	1.55	10.22	8.23																						
	Dist. progressive	-233.60	-25.00	-22.14	-10.63	-8.50	-6.71	-6.50	-6.25	-6.13	-5.00	-4.91	-4.00	-231.48	-0.00	-1.50	-1.50	-2.63	-2.75	-3.00	-5.00	-5.00	-6.55													
Quote Terreno		-233.60	-25.00	-22.14	-233.52	-10.63	-233.50	-8.50	-233.49	-6.71	-233.49	-6.50	-233.49	-6.25	-233.49	-6.13	-233.51	-5.00	-233.51	-4.91	-233.50	-4.00	-233.46	-0.00	-233.44	-1.50	-233.42	-2.63	-233.42	-2.75	-233.42	-3.00	-233.39	-5.00	-233.38	-6.55
Progetto	Dist. parziali	2.13	2.00	1.13	1.06	4.00	1.50	1.13	2.00	1.55	10.22	8.23																								
	Dist. progressive	-233.52	-10.63	-232.10	-8.50	-232.20	-6.50	-232.40	-6.25	-232.40	-6.13	-231.28	-5.00	-231.33	-4.00	-231.48	-0.00	-231.53	-1.50	-231.42	-2.63	-231.64	-2.75	-232.64	-3.00	-232.64	-3.00	-232.44	-5.00	-233.38	-6.55					
Quote Progetto		-233.52	-10.63	-232.10	-8.50	-232.20	-6.50	-232.40	-6.25	-232.40	-6.13	-231.28	-5.00	-231.33	-4.00	-231.48	-0.00	-231.53	-1.50	-231.42	-2.63	-231.64	-2.75	-232.64	-3.00	-232.64	-3.00	-232.44	-5.00	-233.38	-6.55					

SEZIONE N. C-60

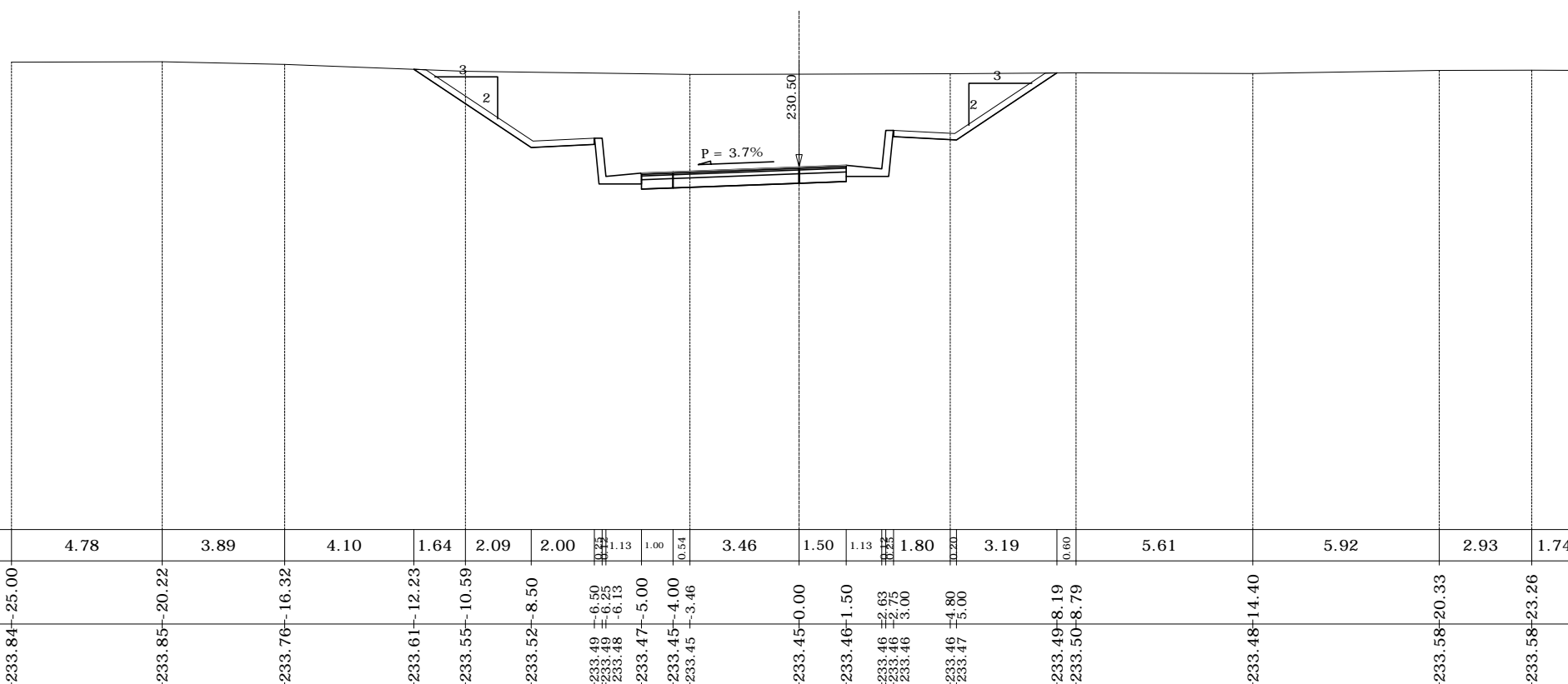
PROGR. 743.35

QP = 230.50

ml 3.43 da sez.n. C-59 ← → ml 16.57 a sez.n. C-61

SEZIONE N. C-60

Rilevato (mq)	0.00
Scavo (mq)	47.32
Scotico (m)	0.00
Bonifica (mq)	0.00
Ammorsamento (mq)	0.00
Terreno vegetale sx (mq)	1.15
Terreno vegetale dx (mq)	1.15
Usura drenante (m)	6.50
Binder (m)	6.50
Base bitumata (m)	6.50
Base cementata (m)	6.50
Fondazione (m)	6.50



Terreno	Dist. parziali	4.78	3.89	4.10	1.64	2.09	2.00	1.13	1.00	0.54	3.46	1.50	1.13	1.80	3.19	0.80	5.61	5.92	2.93	1.74																													
	Dist. progressive	-233.84	-25.00	-233.85	-20.22	-233.76	-16.32	-233.61	-12.23	-233.55	-10.59	-233.52	-8.50	-233.49	-6.50	-233.48	-6.25	-233.47	-5.00	-233.45	-4.00	-233.45	-3.46	-233.45	-0.00	-233.46	-1.50	-233.46	-2.63	-233.46	-2.75	-233.46	-3.00	-233.46	-4.80	-233.47	-5.00	-233.49	-8.19	-233.50	-8.79	-233.48	-14.40	-233.58	-20.33	-233.58	-23.26	-233.57	-25.00
Progetto	Dist. parziali				3.73	2.00	1.13	1.00	4.00	1.50	1.13	2.00	3.19																																				
	Dist. progressive	-233.61	-12.23	-231.12	-8.50	-231.22	-6.50	-231.42	-6.25	-231.42	-6.13	-230.20	-5.00	-230.35	-4.00	-230.50	-0.00	-230.56	-1.50	-230.45	-2.63	-230.67	-2.75	-231.67	-3.00	-231.47	-231.37	-5.00	-233.49	-8.19																			
Quote Terreno		-233.84	-25.00	-233.85	-20.22	-233.76	-16.32	-233.61	-12.23	-233.55	-10.59	-233.52	-8.50	-233.49	-6.50	-233.48	-6.25	-233.47	-5.00	-233.45	-4.00	-233.45	-3.46	-233.45	-0.00	-233.46	-1.50	-233.46	-2.63	-233.46	-2.75	-233.46	-3.00	-233.46	-4.80	-233.47	-5.00	-233.49	-8.19	-233.50	-8.79	-233.48	-14.40	-233.58	-20.33	-233.58	-23.26	-233.57	-25.00
Quote Progetto		-233.61	-12.23	-231.12	-8.50	-231.22	-6.50	-231.42	-6.25	-231.42	-6.13	-230.20	-5.00	-230.35	-4.00	-230.50	-0.00	-230.56	-1.50	-230.45	-2.63	-230.67	-2.75	-231.67	-3.00	-231.47	-231.37	-5.00	-233.49	-8.19																			

219.00

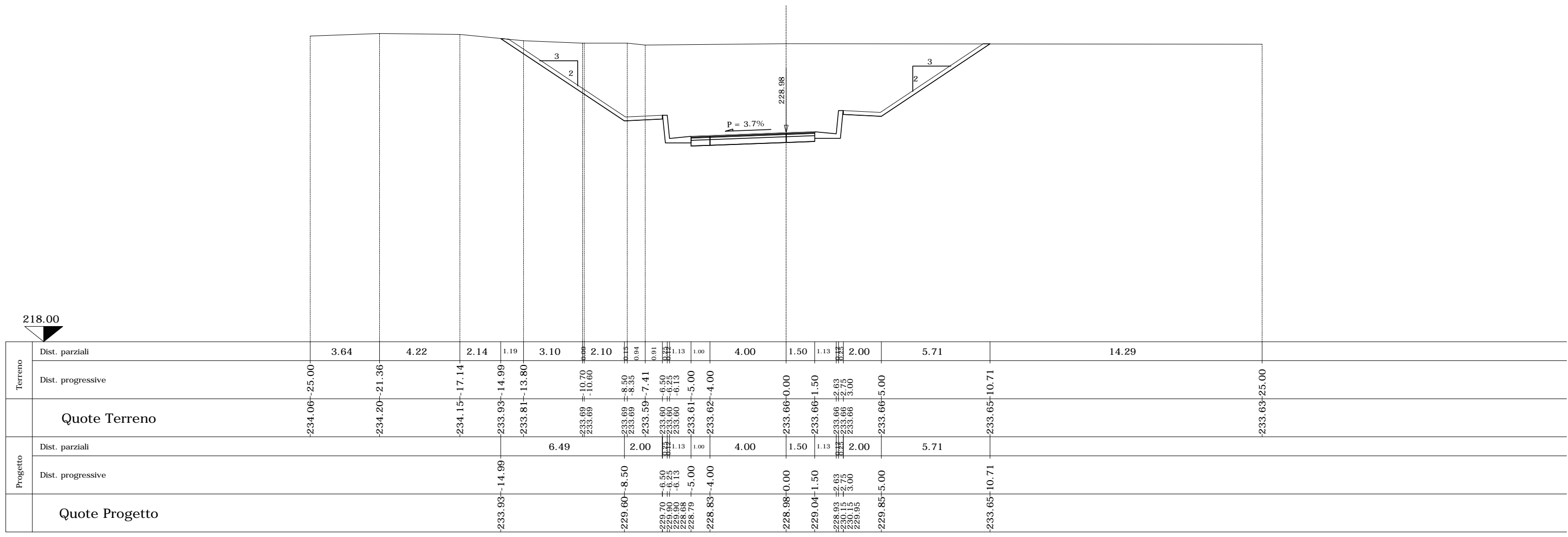
SEZIONE N. C-62

PROGR. 779.92
QP = 228.98



SEZIONE N. C-62

Rilevato (mq)	0.00
Scavo (mq)	88.18
Scotico (m)	0.00
Bonifica (mq)	0.00
Ammorsamento (mq)	0.00
Terreno vegetale sx (mq)	1.91
Terreno vegetale dx (mq)	1.73
Usura drenante (m)	6.50
Binder (m)	6.50
Base bitumata (m)	6.50
Base cementata (m)	6.50
Fondazione (m)	6.50



218.00

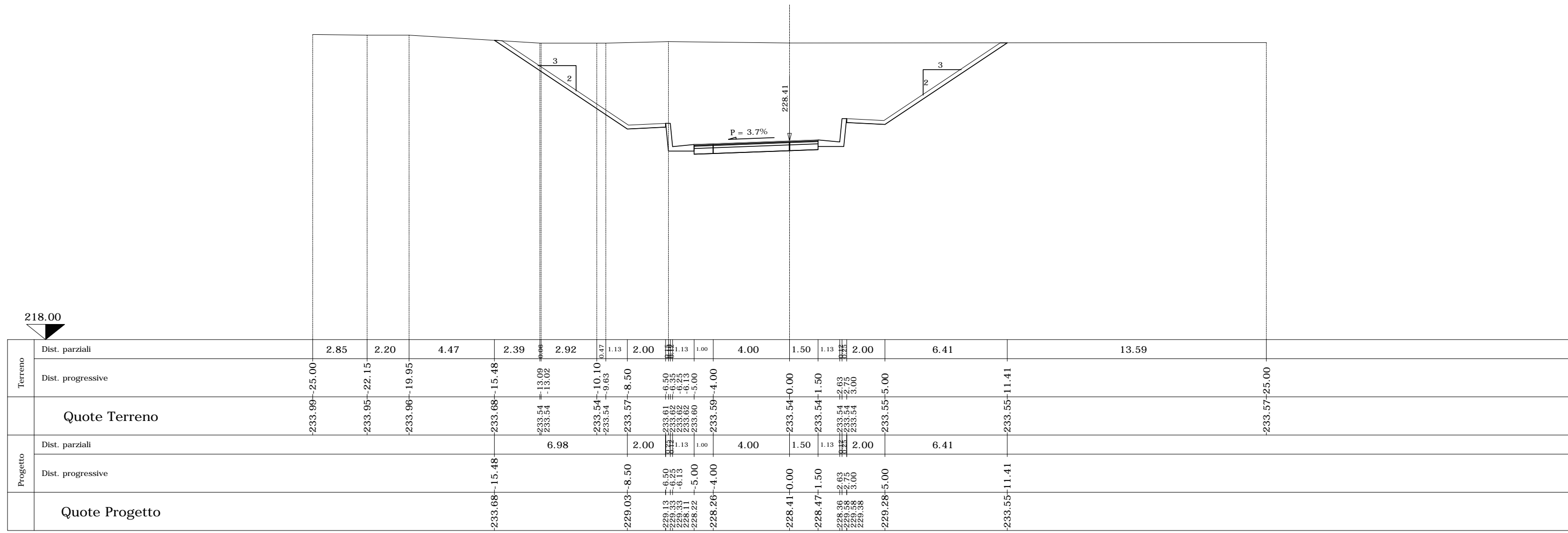
SEZIONE N. C-63

PROGR. 793.59
QP = 228.41

ml 13.68 da sez.n. C-62 ← → ml 6.32 a sez.n. C-64

SEZIONE N. C-63

Rilevato (mq)	0.00
Scavo (mq)	100.27
Scotico (m)	0.00
Bonifica (mq)	0.00
Ammorsamento (mq)	0.00
Terreno vegetale sx (mq)	2.03
Terreno vegetale dx (mq)	1.90
Usura drenante (m)	6.50
Binder (m)	6.50
Base bitumata (m)	6.50
Base cementata (m)	6.50
Fondazione (m)	6.50



Terreno	Dist. parziali	2.85	2.20	4.47	2.39	2.92	0.47	1.13	2.00	1.13	1.00	4.00	1.50	1.13	2.00	6.41	13.59	
	Dist. progressive	-233.99	-22.15	-19.95	-15.48	-13.02	-10.10	-9.63	-8.50	-6.50	-6.35	-6.25	-6.13	-5.00	-4.00	-0.00	+1.50	+5.00
Quote Terreno		-233.99	-233.95	-233.96	-233.68	-233.54	-233.54	-233.57	-233.61	-233.62	-233.62	-233.60	-233.59	-233.54	-233.54	-233.54	-233.55	-233.57
Progetto	Dist. parziali				6.98				2.00	1.13	1.00	4.00	1.50	1.13	2.00	6.41		
	Dist. progressive				-233.68	-229.03	-229.03	-229.03	-229.03	-228.22	-228.26	-228.26	-228.41	-228.47	-228.47	-229.28	-233.55	-233.57
Quote Progetto					-233.68	-229.03	-229.03	-229.03	-228.22	-228.26	-228.26	-228.41	-228.47	-228.47	-229.28	-233.55	-233.57	

SEZIONE N. C-64

PROGR. 799.92

QP = 228.15

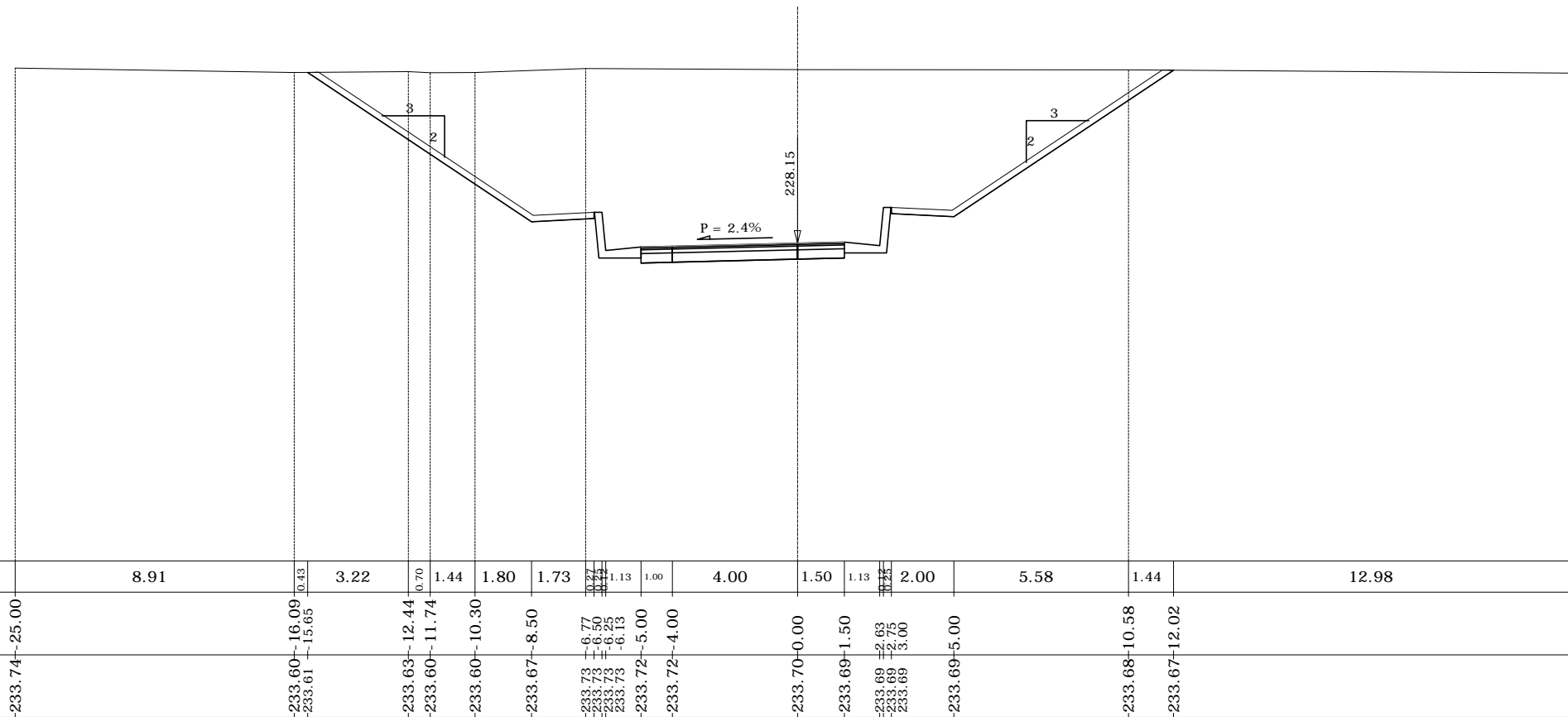
ml 6.32 da sez.n. C-63 ← → ml 20.00 a sez.n. C-65

SEZIONE N. C-64

Rilevato (mq)	0.00
Scavo (mq)	110.27
Scotico (m)	0.00
Bonifica (mq)	0.00
Ammorsamento (mq)	0.00
Terreno vegetale sx (mq)	2.09
Terreno vegetale dx (mq)	2.04
Usura drenante (m)	6.50
Binder (m)	6.50
Base bitumata (m)	6.50
Base cementata (m)	6.50
Fondazione (m)	6.50

218.00

Terreno	Dist. parziali		8.91	0.13	3.22	0.70	1.44	1.80	1.73	0.77	1.13	1.00	4.00	1.50	1.13	2.00	5.58	1.44	12.98																							
	Dist. progressive	-233.74	-25.00	-233.60	-16.09	-233.61	-15.65	-233.63	-12.44	-233.60	-11.74	-233.60	-10.30	-233.67	-8.50	-233.73	-6.77	-233.73	-6.20	-233.73	-6.13	-233.72	-5.00	-233.72	-4.00	-233.70	-0.00	-233.69	-1.50	-233.69	-2.93	-233.69	-3.00	-233.69	-5.00	-233.68	-10.58	-233.67	-12.02	-233.58	-25.00	
Progetto	Dist. parziali				7.15			2.00		1.13	1.00		4.00	1.50	1.13	2.00		7.02																								
	Dist. progressive			-233.61	-15.65			-228.84	-8.50	-228.94	-6.50	-229.14	-6.25	-229.14	-6.13	-227.92	-5.00	-228.03	-4.00	-228.05	-4.00	-228.15	-0.00	-228.18	-1.50	-228.07	-2.93	-229.29	-3.00	-229.09	-5.00	-228.99	-5.00	-233.67	-12.02							
	Quote Terreno																																									
	Quote Progetto																																									



SEZIONE N. C-67

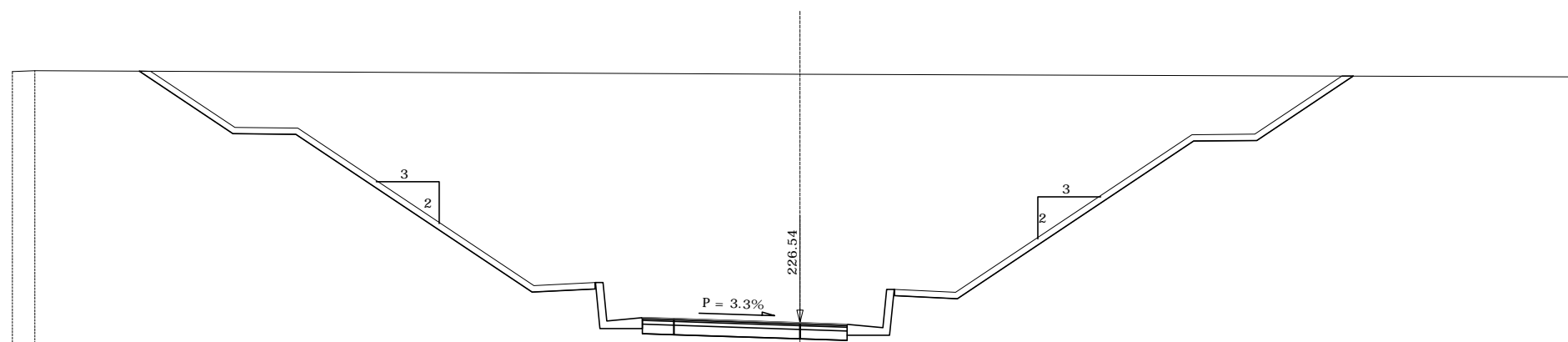
PROGR. 839.92

QP = 226.54

ml 16.32 da sez.n. C-66 ← → ml 20.00 a sez.n. C-68

SEZIONE N. C-67

Rilevato (mq)	0.00
Scavo (mq)	189.97
Scotico (m)	0.00
Bonifica (mq)	0.00
Ammorsamento (mq)	0.00
Terreno vegetale sx (mq)	3.32
Terreno vegetale dx (mq)	3.29
Usura drenante (m)	6.50
Binder (m)	6.50
Base bitumata (m)	6.50
Base cementata (m)	6.50
Fondazione (m)	6.50



217.00

Terreno	Dist. parziali	0.71	3.32	2.97	2.00	7.50	2.00	1.13	1.00	4.00	1.50	1.13	2.00	7.50	2.00	3.06	7.44			
	Dist. progressive	-234.50-25.00	-234.53-24.29	-234.51-20.97	-234.50-18.00	-234.49-16.00	-234.45-8.50	-234.44-6.50	-234.44-6.25	-234.44-6.13	-234.44-5.00	-234.43-4.00	-234.41-0.00	-234.41-1.50	-234.41-2.63	-234.41-2.75	-234.41-3.00	-234.40-5.00	-234.33-25.00	
Progetto	Dist. parziali		2.97	2.00	7.50	2.00	1.13	1.00	4.00	1.50	1.13	2.00	7.50	2.00	3.06	7.44				
	Dist. progressive	-234.51-20.97	-232.53-18.00	-232.51-16.00	-227.51-8.50	-227.81-6.50	-227.81-6.25	-227.81-6.13	-226.59-5.00	-226.67-4.00	-226.54-0.00	-226.49-1.50	-226.38-2.63	-227.60-2.75	-227.60-3.00	-227.40-3.00	-227.30-5.00	-232.30-12.50	-232.32-14.50	-234.36-17.56
Quote Terreno		-234.50	-234.51	-234.50	-234.49	-234.45	-234.44	-234.44	-234.44	-234.44	-234.43	-234.41	-234.41	-234.41	-234.41	-234.40	-234.33	-234.33	-234.33	
Quote Progetto		-234.51	-232.53	-232.51	-227.51	-227.81	-227.81	-227.81	-226.59	-226.67	-226.54	-226.49	-226.38	-227.60	-227.60	-227.40	-227.30	-232.30	-232.32	-234.36

SEZIONE N. C-68

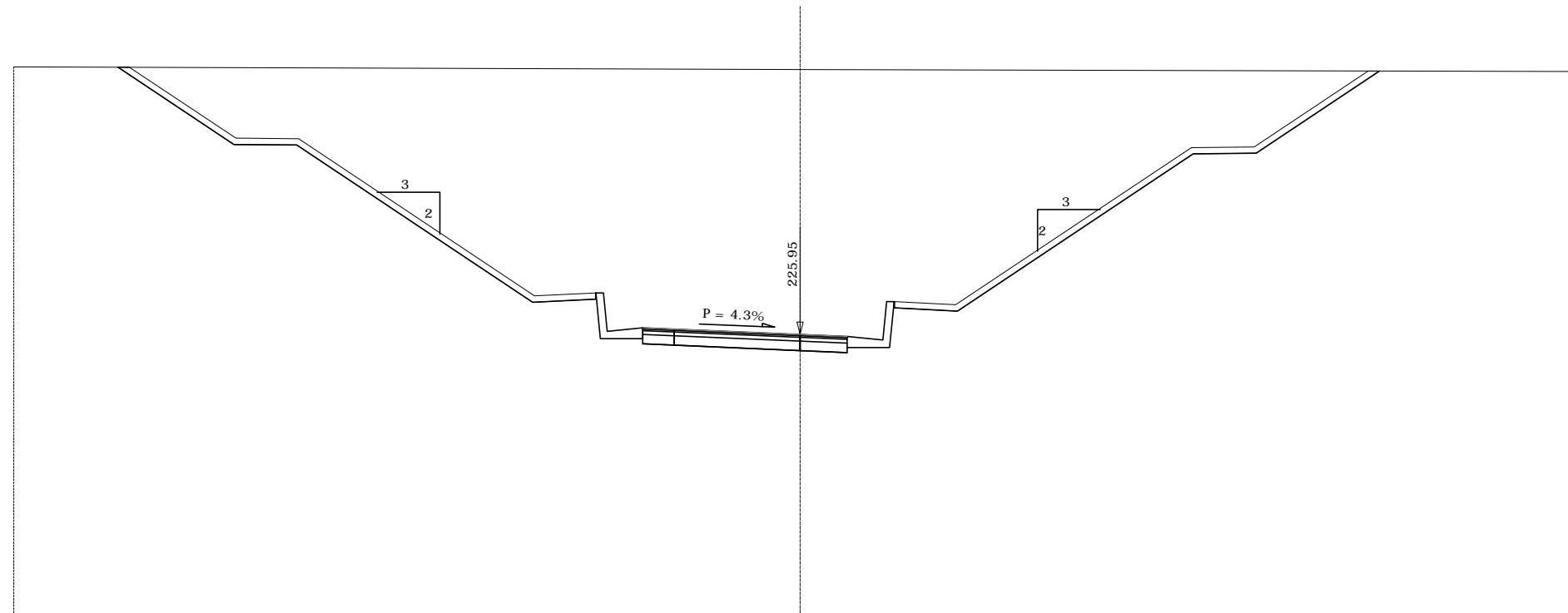
PROGR. 859.92

QP = 225.95

ml 20.00 da sez.n. C-67 ← → ml 20.00 a sez.n. C-69

SEZIONE N. C-68

Rilevato (mq)	0.00
Scavo (mq)	216.06
Scotico (m)	0.00
Bonifica (mq)	0.00
Ammorsamento (mq)	0.00
Terreno vegetale sx (mq)	3.62
Terreno vegetale dx (mq)	3.46
Usura drenante (m)	6.51
Binder (m)	6.51
Base bitumata (m)	6.51
Base cementata (m)	6.51
Fondazione (m)	6.51



217.00

Terreno	Dist. parziali	3.31	3.69	2.00	7.50	2.00	1.13	1.00	4.00	1.50	1.13	2.00	7.50	2.00	3.92	6.58		
	Dist. progressive	-234.46	-234.45	-234.44	-234.43	-234.41	-234.40	-234.40	-234.39	-234.38	-234.37	-234.37	-234.36	-234.34	-234.34	-234.33	-234.31	-234.31
Quote Terreno		-234.46	-234.45	-234.44	-234.43	-234.41	-234.40	-234.40	-234.39	-234.38	-234.37	-234.37	-234.36	-234.34	-234.34	-234.33	-234.31	-234.31
Progetto	Dist. parziali		3.69	2.00	7.50	2.00	1.13	1.00	4.00	1.50	1.13	2.00	7.50	2.00	3.92			
	Dist. progressive		-234.45	-231.99	-231.97		-226.97	-227.07	-227.27	-227.27	-226.99	-226.99	-226.69	-231.69	-231.71	-234.33		
Quote Progetto			-234.45	-231.99	-231.97		-226.97	-227.07	-227.27	-227.27	-226.99	-226.99	-226.69	-231.69	-231.71	-234.33		

SEZIONE N. C-70

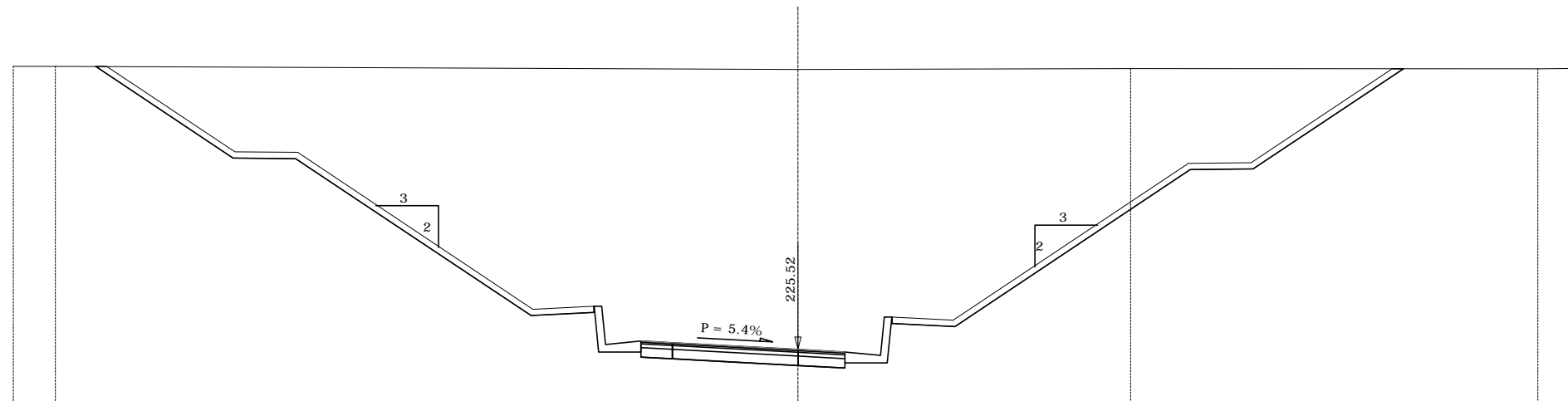
PROGR. 882.53

QP = 225.52

ml 2.62 da sez.n. C-69 ← → ml 15.80 a sez.n. C-70_A

SEZIONE N. C-70

Rilevato (mq)	0.00
Scavo (mq)	237.50
Scotico (m)	0.00
Bonifica (mq)	0.00
Ammorsamento (mq)	0.00
Terreno vegetale sx (mq)	3.80
Terreno vegetale dx (mq)	3.66
Usura drenante (m)	6.51
Binder (m)	6.51
Base bitumata (m)	6.51
Base cementata (m)	6.51
Fondazione (m)	6.51



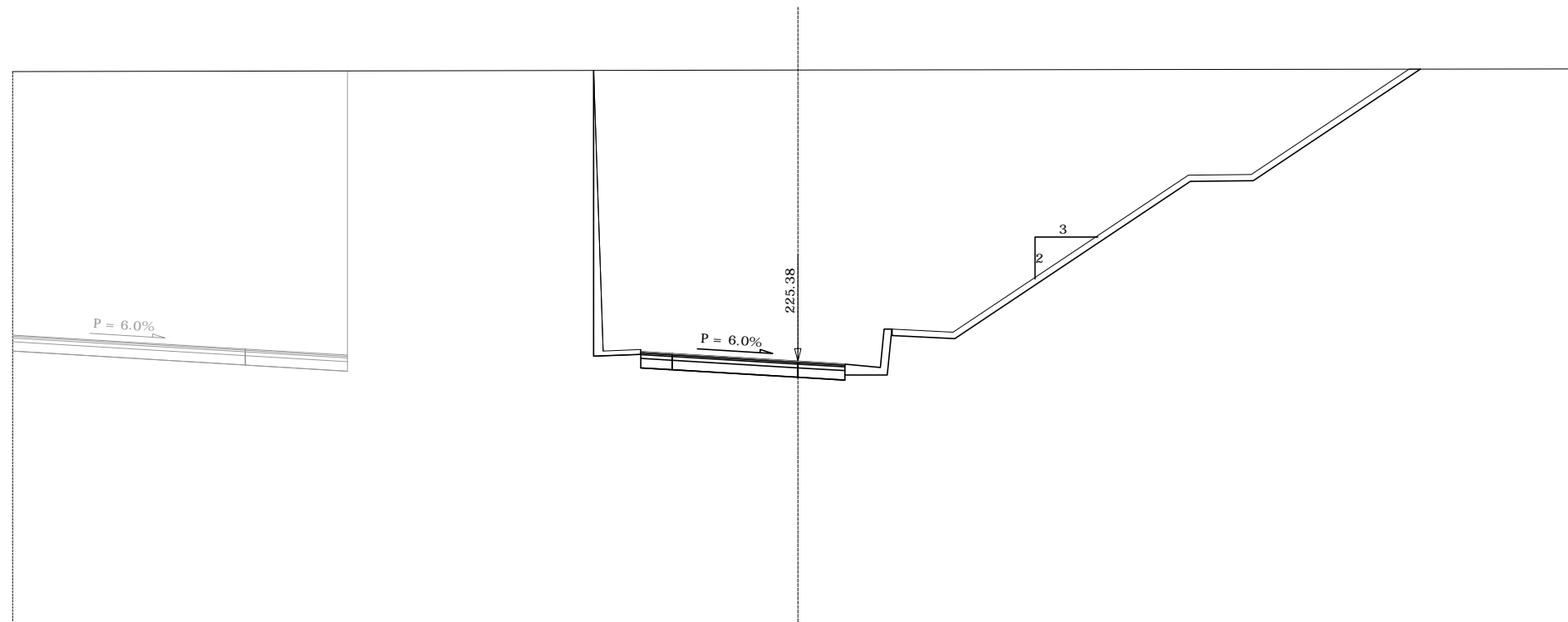
Terreno	Dist. parziali	1.34	1.28	4.38	2.00	7.50	2.00	1.13	1.00	4.00	1.50	1.13	2.00	5.60	1.90	2.00	4.79	4.28	1.43			
	Dist. progressive	-234.54	-234.55	-234.54	-234.52	-234.51	-234.48	-234.47	-234.47	-234.47	-234.44	-234.45	-234.45	-234.46	-234.47	-234.47	-234.47	-234.46	-234.48	-234.48		
Quote Terreno		-234.54	-234.55	-234.54	-234.52	-234.51	-234.48	-234.47	-234.47	-234.44	-234.45	-234.45	-234.46	-234.47	-234.47	-234.47	-234.47	-234.46	-234.48	-234.48		
Progetto	Dist. parziali			4.38	2.00	7.50	2.00	1.13	1.00	4.00	1.50	1.13	2.00	7.50	2.00	4.79						
	Dist. progressive	-234.54	-234.54	-234.54	-231.62	-231.60	-226.60	-226.70	-226.90	-225.68	-225.79	-225.74	-225.52	-225.44	-225.33	-226.55	-226.35	-226.35	-226.25	-231.25	-231.27	-234.47
Quote Progetto		-234.54	-234.54	-234.54	-231.62	-231.60	-226.60	-226.70	-226.90	-225.68	-225.79	-225.74	-225.52	-225.44	-225.33	-226.55	-226.35	-226.35	-226.25	-231.25	-231.27	-234.47

SEZIONE N. 1 SEZIONE N. C-70_A

PROGR. 898.34
 QP = 226.22 QP = 225.38

ml 15.80 da sez.n. C-70 ← → ml 6.97 a sez.n. C-71

SEZIONE N. C-70_A	
Rilevato (mq)	0.00
Scavo (mq)	169.77
Scotico (m)	0.00
Bonifica (mq)	0.00
Ammorsamento (mq)	0.00
Terreno vegetale sx (mq)	1.57
Terreno vegetale dx (mq)	3.84
Usura drenante (m)	6.51
Binder (m)	6.51
Base bitumata (m)	6.51
Base cementata (m)	6.51
Fondazione (m)	6.51



Terreno	Dist. parziali															217.00
	0.50	7.41	3.25	7.84	1.50	1.00	4.00	1.50	1.13	2.00	7.50	2.00	5.32	5.18		
Progetto	Dist. progressive															
	-25.09	-17.59	-14.34	-6.50	-5.00	-4.00	0.00	-1.50	-2.63	-2.75	-3.00	-5.00	-12.50	-14.50	-19.82	
Quote Terreno		-234.59	-234.59	-234.61	-234.61	-234.63	-234.63	-234.63	-234.64	-234.64	-234.64	-234.64	-234.65	-234.65	-234.67	-234.68
Quote Progetto		-226.22	-225.77	-225.57	-225.54	-225.60	-225.68	-225.62	-225.38	-225.29	-225.18	-226.40	-226.40	-226.10	-234.67	-234.68
Dist. parziali	0.50	7.41	3.25	7.84	1.50	1.00	4.00	1.50	1.13	2.00	7.50	2.00	5.32	5.18		
Dist. progressive	0.50	7.91	11.16	19.00	20.50	21.50	25.50	27.00	28.13	30.13	37.63	39.63	44.95	50.13	55.31	
Quote Terreno	-234.59	-234.59	-234.61	-234.61	-234.63	-234.63	-234.63	-234.64	-234.64	-234.64	-234.65	-234.65	-234.67	-234.68	-234.68	
Quote Progetto	-226.22	-225.77	-225.57	-225.54	-225.60	-225.68	-225.62	-225.38	-225.29	-225.18	-226.40	-226.40	-226.10	-234.67	-234.68	

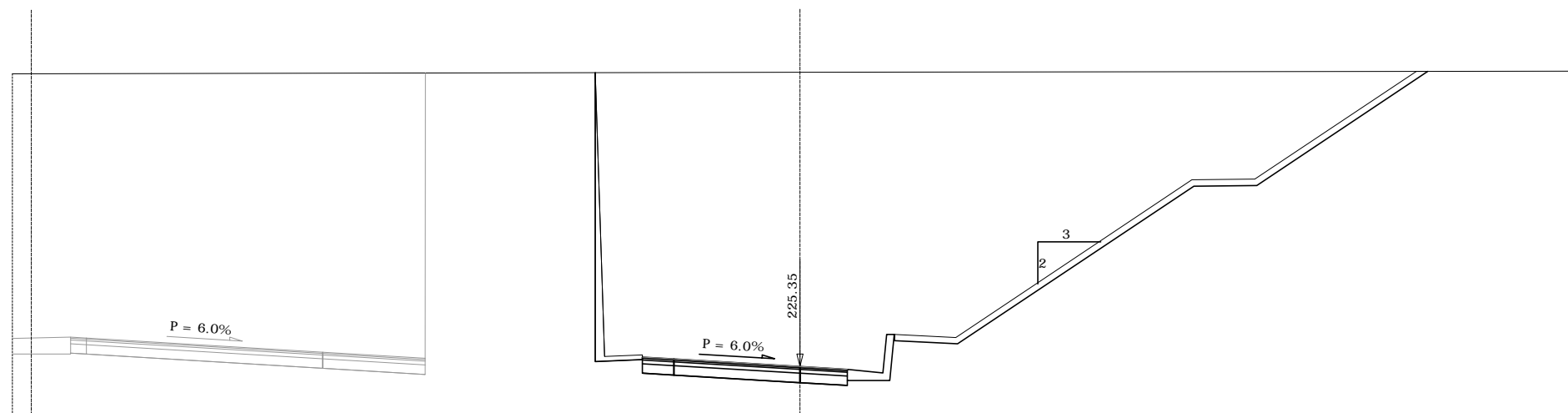
SEZIONE N. 1_A SEZIONE N. C-71

QP = 226.26 PROG. 905.31
 QP = 225.35 QP = 225.35

ml 6.97 da sez.n. C-70_A ← → ml 6.28 a sez.n. C-72

SEZIONE N. C-71

Rilevato (mq)	0.00
Scavo (mq)	171.58
Scotico (m)	0.00
Bonifica (mq)	0.00
Ammorsamento (mq)	0.00
Terreno vegetale sx (mq)	1.58
Terreno vegetale dx (mq)	3.86
Usura drenante (m)	6.51
Binder (m)	6.51
Base bitumata (m)	6.51
Base cementata (m)	6.51
Fondazione (m)	6.51

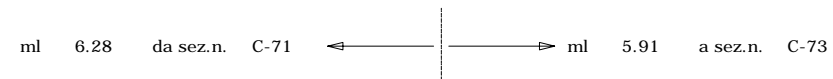


217.00

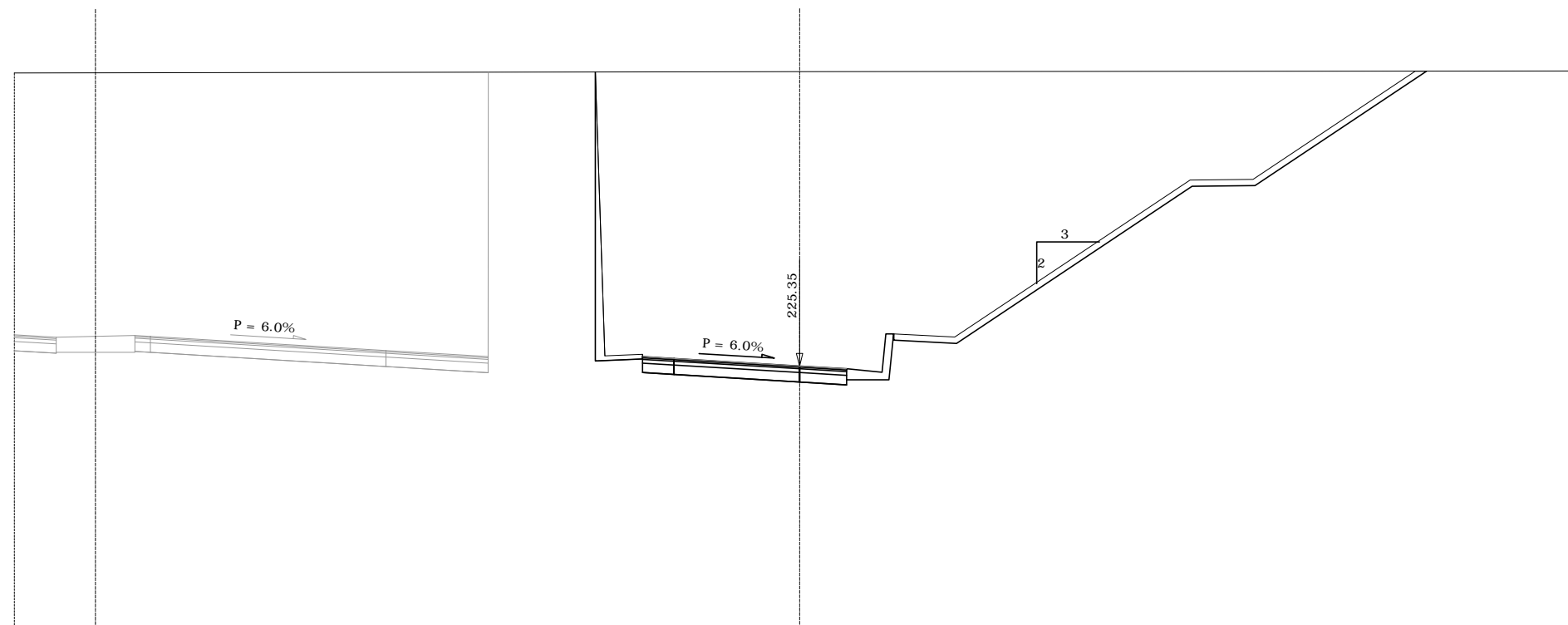
Terreno	Dist. parziali	0.65	1.25	0.50	7.50	3.25	5.39	1.50	1.00	4.00	1.50	1.13	2.00	7.50	2.00	5.43	5.07		
	Dist. progressive	-234.63	-234.63	-234.64	-234.65	-234.66	-234.67	-234.67	-234.68	-234.68	-234.69	-234.69	-234.69	-234.69	-234.70	-234.71	-234.71	-234.72	-234.72
Progetto	Dist. parziali	1.25	0.50	7.50	3.25	5.39	1.50	1.00	4.00	1.50	1.13	2.00	7.50	2.00	5.43				
	Dist. progressive	-226.26	-226.26	-226.26	-225.81	-225.62	-225.57	-225.57	-225.60	-225.60	-225.35	-225.26	-225.15	-225.37	-226.07	-231.07	-231.10	-234.71	-234.71
	Quote Terreno	-234.63	-234.63	-234.64	-234.65	-234.66	-234.67	-234.67	-234.68	-234.68	-234.69	-234.69	-234.69	-234.69	-234.70	-234.71	-234.71	-234.72	-234.72
	Quote Progetto	-226.26	-226.26	-226.26	-225.81	-225.62	-225.57	-225.57	-225.60	-225.60	-225.35	-225.26	-225.15	-226.07	-231.07	-231.10	-234.71	-234.71	-234.71

SEZIONE N. 1_B SEZIONE N. C-72

QP = 226.30 PROG. 911.60
 QP = 225.35



SEZIONE N. C-72	
Rilevato (mq)	0.00
Scavo (mq)	172.47
Scotico (m)	0.00
Bonifica (mq)	0.00
Ammorsamento (mq)	0.00
Terreno vegetale sx (mq)	1.58
Terreno vegetale dx (mq)	3.87
Usura drenante (m)	6.51
Binder (m)	6.51
Base bitumata (m)	6.51
Base cementata (m)	6.51
Fondazione (m)	6.51



		Terreno																	
		0.83	0.50	1.25	1.25	0.50	7.50	3.25	3.41	1.50	1.00	4.00	1.50	1.13	2.00	7.50	2.00	5.47	10.06
Terreno	Dist. parziali	0.83	0.50	1.25	1.25	0.50	7.50	3.25	3.41	1.50	1.00	4.00	1.50	1.13	2.00	7.50	2.00	5.47	10.06
	Dist. progressive	234.68	234.68	234.68	234.68	234.68	234.70	234.70	234.71	234.71	234.71	234.72	234.72	234.72	234.72	234.73	234.73	234.73	234.73
Progetto	Dist. parziali	0.50	1.25	1.25	0.50	7.50	3.25	3.41	1.50	1.00	4.00	1.50	1.13	2.00	7.50	2.00	5.47		
	Dist. progressive	226.33	226.30	226.30	226.30	226.30	225.85	225.85	225.85	225.87	225.87	225.87	225.87	225.87	225.87	231.07	231.09	231.09	234.74
Quote Terreno		234.68	234.68	234.68	234.68	234.68	234.70	234.70	234.71	234.71	234.71	234.72	234.72	234.72	234.72	234.73	234.73	234.73	234.73
Quote Progetto		226.33	226.30	226.30	226.30	226.30	225.85	225.85	225.85	225.87	225.87	225.87	225.87	225.87	225.87	231.07	231.09	231.09	234.74

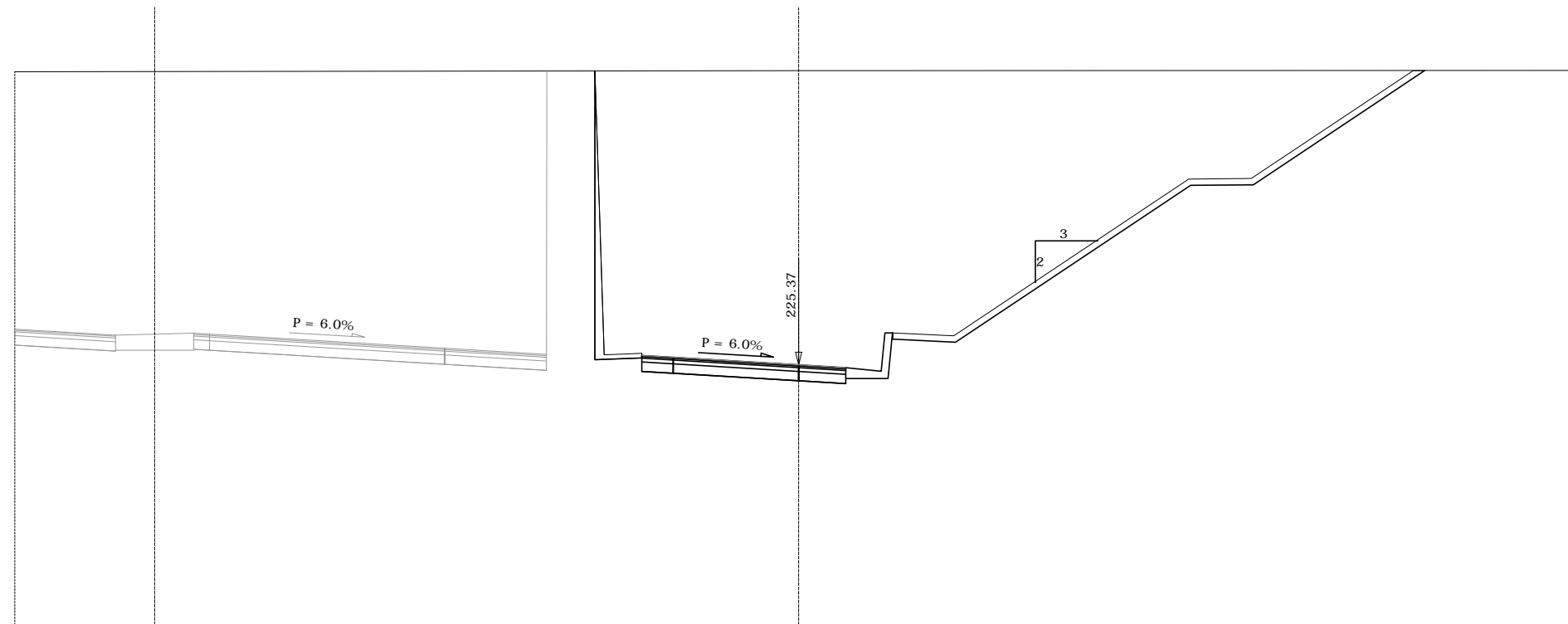
SEZIONE N. 2 SEZIONE N. C-73

QP = 226.35 PROGR. 917.50
 QP = 225.37 QP = 225.37

ml 5.91 da sez.n. C-72 ← → ml 3.18 a sez.n. C-73_A

SEZIONE N. C-73	
Rilevato (mq)	0.00
Scavo (mq)	172.61
Scotico (m)	0.00
Bonifica (mq)	0.00
Ammorsamento (mq)	0.00
Terreno vegetale sx (mq)	1.58
Terreno vegetale dx (mq)	3.87
Usura drenante (m)	6.51
Binder (m)	6.51
Base bitumata (m)	6.51
Base cementata (m)	6.51
Fondazione (m)	6.51

ASSE PRINCIPALE



Terreno	Dist. parziali	0.23	2.71	0.50	1.25	1.25	0.50	7.50	3.25	1.53	1.50	1.00	4.00	1.50	1.13	2.00	7.50	2.00	5.46	5.04		
	Dist. progressive	234.71	234.71	234.72	234.72	234.72	234.72	234.73	234.74	234.74	234.74	234.74	234.75	234.75	234.75	234.75	234.75	234.75	234.75	234.75	234.75	234.75
Progetto	Dist. parziali	3.00	1.25	1.25	0.50	7.50	3.25	1.53	1.50	1.00	4.00	1.50	1.13	2.00	7.50	2.00	5.46					
	Dist. progressive	-25.29	-22.29	-21.79	-20.54	-19.29	-18.79	-11.29	-8.04	-8.03	-6.50	-5.00	-4.00	-0.00	-1.50	-2.63	-2.75	-3.00	-5.00	-12.50	-14.50	-19.96
	Quote Terreno	234.71	234.71	234.72	234.72	234.72	234.73	234.74	234.74	234.74	234.74	234.74	234.75	234.75	234.75	234.75	234.75	234.75	234.75	234.75	234.75	234.75
	Quote Progetto	226.53	226.38	226.35	226.35	226.35	225.90	225.70	225.77	225.53	225.50	225.61	225.37	225.28	225.17	226.39	226.19	226.09	231.09	231.11	234.75	234.75

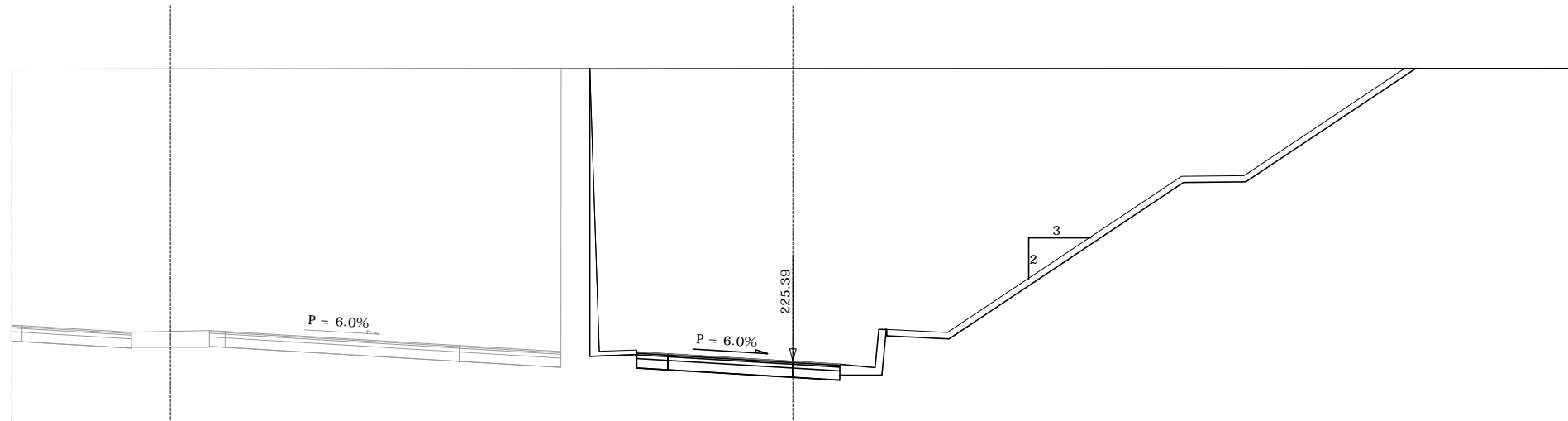
SEZIONE N. 2 SEZIONE N. C-73_A

QP = 226.35 PROGR. 920.68
 QP = 225.39 QP = 225.39

ml 3.18 da sez.n. C-73 ← → ml 10.67 a sez.n. C-73_B

SEZIONE N. C-73_A	
Rilevato (mq)	0.00
Scavo (mq)	172.39
Scotico (m)	0.00
Bonifica (mq)	0.00
Ammorsamento (mq)	0.00
Terreno vegetale sx (mq)	1.58
Terreno vegetale dx (mq)	3.87
Usura drenante (m)	6.51
Binder (m)	6.51
Base bitumata (m)	6.51
Base cementata (m)	6.51
Fondazione (m)	6.51

ASSE PRINCIPALE



Terreno	Dist. parziali																217.00			
	0.32	3.00	0.50	1.25	1.25	0.50	7.50	3.25	0.92	0.92	1.50	1.00	4.00	1.50	1.13	0.25		2.00	7.50	2.00
	Dist. progressive																			
	Quote Terreno																			
Progetto	Dist. parziali																			
	Dist. progressive																			
	Quote Progetto																			

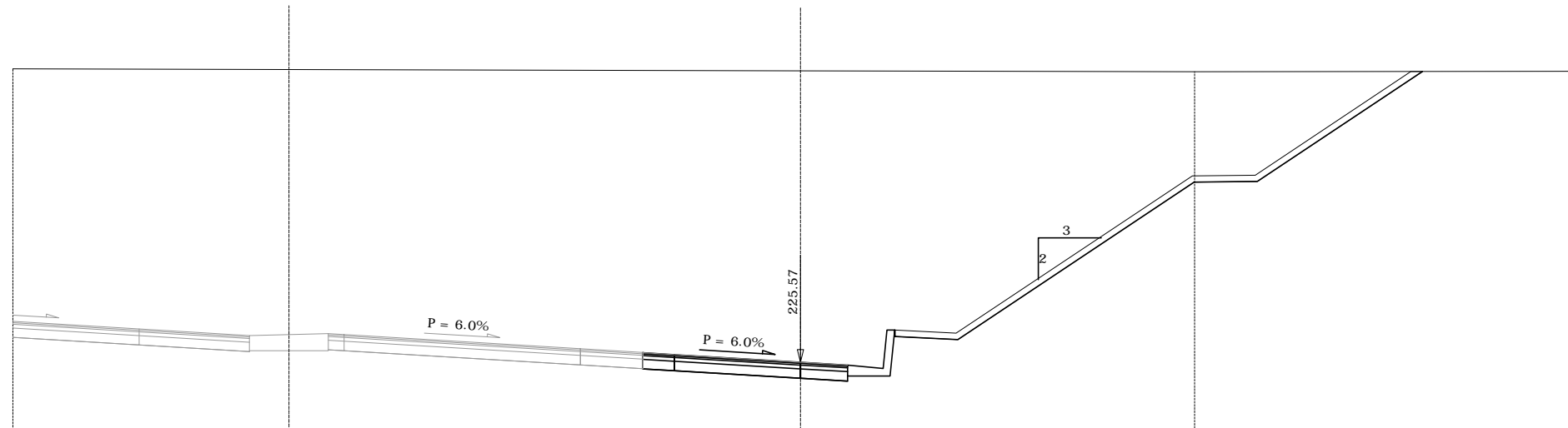
SEZIONE N. 3 SEZIONE N. C-73_C

QP = 226.45 PROG. 938.72
 QP = 225.57 QP = 225.57

ml 7.38 da sez.n. C-73_B ← → ml 1.19 a sez.n. C-74

SEZIONE N. C-73_C	
Rilevato (mq)	0.00
Scavo (mq)	155.40
Scotico (m)	0.00
Bonifica (mq)	0.00
Ammorsamento (mq)	0.00
Terreno vegetale sx (mq)	0.00
Terreno vegetale dx (mq)	3.82
Usura drenante (m)	6.51
Binder (m)	6.51
Base bitumata (m)	6.51
Base cementata (m)	6.51
Fondazione (m)	6.51

ASSE PRINCIPALE



Terreno	Dist. parziali		4.01	3.00	1.25	1.25	0.50	7.50	1.99	1.00	4.00	1.50	1.13	2.00	7.50	1.99	5.24	5.26																									
	Dist. progressive	-234.89	-25.00	-234.88	-20.99	-234.87	-17.99	-234.87	-17.49	-234.87	-16.24	-234.86	-14.99	-234.86	-14.49	-234.85	-6.99	-234.84	-5.00	-234.84	-4.00	-234.83	-0.00	-234.82	-1.50	-234.82	-2.63	-234.82	-2.75	-234.82	-3.00	-234.82	-5.00	-234.80	-12.50	-234.80	-12.51	-234.80	-14.50	-234.81	-19.74	-234.81	-25.00
Quote Terreno		-234.89	-25.00	-234.88	-20.99	-234.87	-17.99	-234.87	-17.49	-234.87	-16.24	-234.86	-14.99	-234.86	-14.49	-234.85	-6.99	-234.84	-5.00	-234.84	-4.00	-234.83	-0.00	-234.82	-1.50	-234.82	-2.63	-234.82	-2.75	-234.82	-3.00	-234.82	-5.00	-234.80	-12.50	-234.80	-12.51	-234.80	-14.50	-234.81	-19.74	-234.81	-25.00
Progetto	Dist. parziali			3.00	1.25	1.25	0.50	7.50	1.99	1.00	4.00	1.50	1.13	2.00	7.50	2.00	5.24																										
	Dist. progressive			-226.63	-20.99	-226.48	-17.99	-226.45	-17.49	-226.45	-16.24	-226.45	-14.99	-226.45	-14.49	-226.00	-6.99	-234.84	-5.00	-225.87	-4.00	-225.81	-225.57	-0.00	-225.48	-1.50	-225.37	-2.63	-226.59	-2.75	-226.59	-3.00	-226.29	-5.00	-231.29	-12.50	-231.31	-14.50	-234.81	-19.74			
Quote Progetto				-226.63	-20.99	-226.48	-17.99	-226.45	-17.49	-226.45	-16.24	-226.45	-14.99	-226.45	-14.49	-226.00	-6.99	-234.84	-5.00	-225.87	-4.00	-225.81	-225.57	-0.00	-225.48	-1.50	-225.37	-2.63	-226.59	-2.75	-226.59	-3.00	-226.29	-5.00	-231.29	-12.50	-231.31	-14.50	-234.81	-19.74			

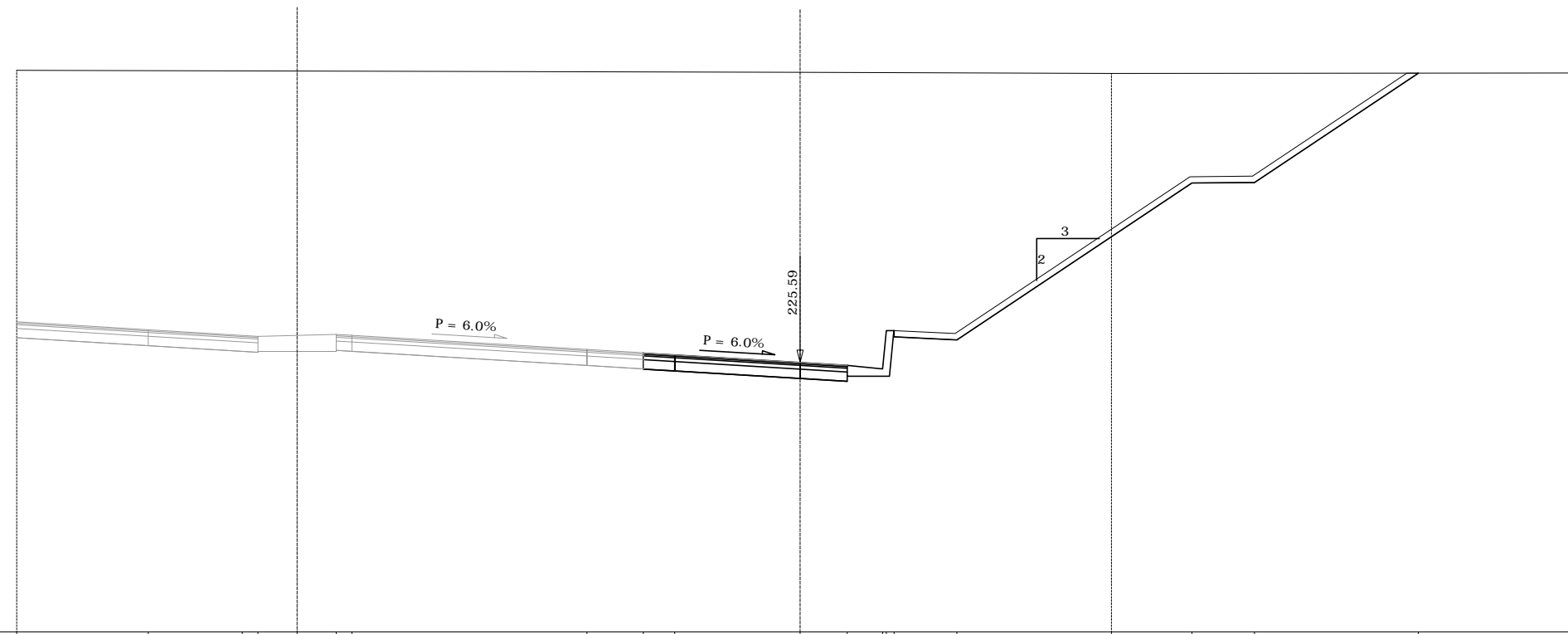
SEZIONE N. 3_A SEZIONE N. C-74

QP = 226.46 PROG. 939.92
 QP = 225.59 QP = 225.59

ml 1.19 da sez.n. C-73_C ← → ml 4.60 a sez.n. C-74_A

SEZIONE N. C-74	
Rilevato (mq)	0.00
Scavo (mq)	155.20
Scotico (m)	0.00
Bonifica (mq)	0.00
Ammorsamento (mq)	0.00
Terreno vegetale sx (mq)	0.00
Terreno vegetale dx (mq)	3.81
Usura drenante (m)	6.51
Binder (m)	6.51
Base bitumata (m)	6.51
Base cementata (m)	6.51
Fondazione (m)	6.51

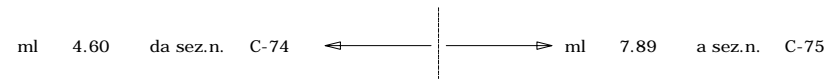
ASSE PRINCIPALE



Terreno	Dist. parziali	4.20	3.00	0.50	1.25	1.25	0.50	7.50	1.80	1.00	4.00	1.50	1.13	2.00	4.94	2.56	2.00	5.23	5.28	
	Dist. progressive	-234.90	-20.80	-17.80	-17.30	-16.05	-14.80	-14.30	-6.80	-5.00	-4.00	0.00	1.50	1.50	3.00	9.94	12.50	14.50	19.72	25.00
Quote Terreno		-234.90	-234.89	-234.88	-234.88	-234.88	-234.88	-234.87	-234.86	-234.85	-234.85	-234.84	-234.83	-234.83	-234.83	-234.82	-234.80	-234.81	-234.81	-234.82
Progetto	Dist. parziali		3.00	0.50	1.25	1.25	0.50	7.50	1.80	1.00	4.00	1.50	1.13	2.00	7.50	2.00	5.23			
	Dist. progressive	-226.63	-17.80	-17.30	-16.05	-14.80	-14.30	-6.80	-5.00	-4.00	0.00	1.50	1.50	3.00	5.00	12.50	14.50	19.72		
Quote Progetto		-226.48	-226.46	-226.46	-226.46	-226.46	-226.46	-226.41	-225.89	-225.83	-225.59	-225.50	-225.39	-226.01	-226.41	-231.31	-231.33	-234.81		

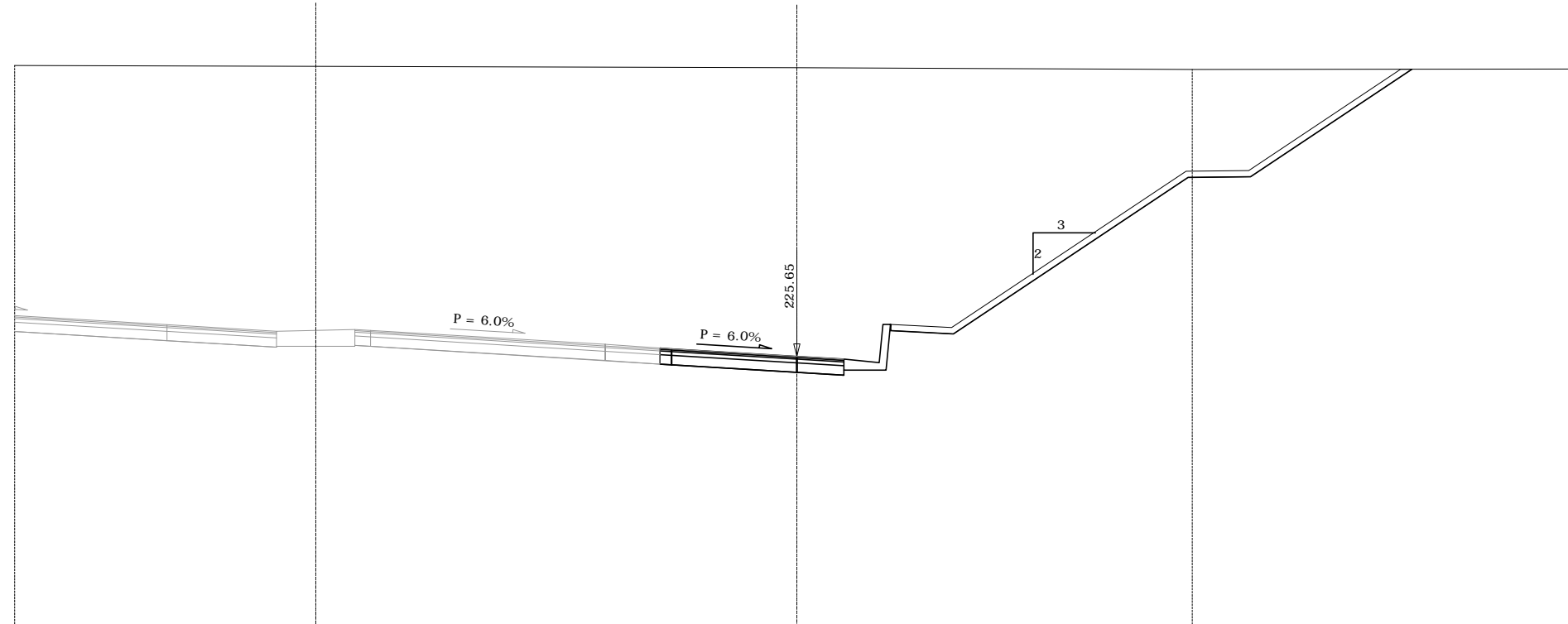
SEZIONE N. 4 SEZIONE N. C-74_A

QP = 226.48 PROG. 944.52
 QP = 225.65 QP = 225.65



SEZIONE N. C-74_A	
Rilevato (mq)	0.00
Scavo (mq)	148.53
Scotico (m)	0.00
Bonifica (mq)	0.00
Ammorsamento (mq)	0.00
Terreno vegetale sx (mq)	0.00
Terreno vegetale dx (mq)	3.80
Usura drenante (m)	5.89
Binder (m)	5.89
Base bitumata (m)	5.89
Base cementata (m)	5.89
Fondazione (m)	5.89

ASSE PRINCIPALE



Terreno	Dist. parziali															234.83+25.00			
	4.87	3.00	0.50	1.25	1.25	0.50	7.50	1.75	0.38	4.00	1.50	1.13	0.75	2.00	7.50		1.87	5.16	5.34
Progetto	Dist. progressive															234.83+25.00			
	20.13	17.13	16.63	15.38	14.13	13.63	6.13	4.38	4.00	0.00	1.50	1.13	0.75	3.00	12.50		14.50	19.66	25.00
Quote Terreno		234.95	234.93	234.92	234.92	234.92	234.89	234.89	234.89	234.88	234.87	234.86	234.86	234.86	234.82	234.82	234.83	234.83	234.83
Quote Progetto		226.66	226.51	226.48	226.48	226.48	226.03	225.93	225.91	225.65	225.56	225.45	226.07	226.47	231.37	231.39	234.83	234.83	234.83

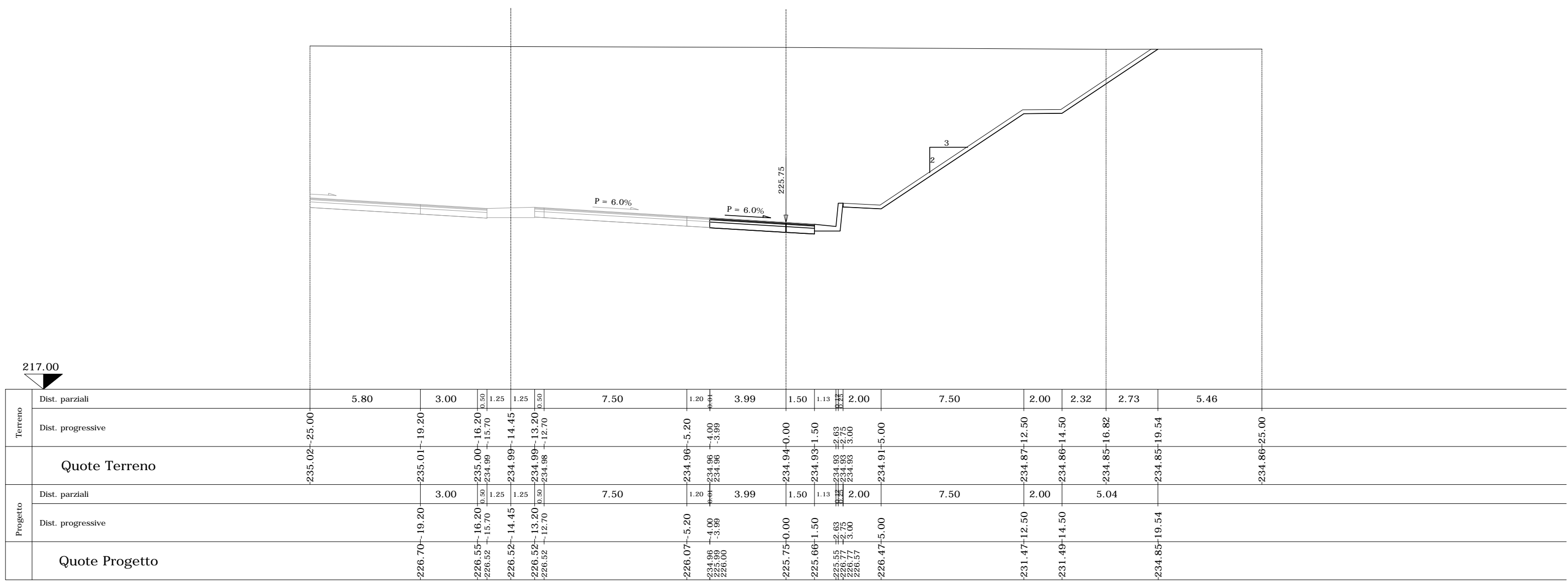
SEZIONE N. 4_A SEZIONE N. C-75

QP = 226.52 Progr. 952.41
 QP = 225.75 QP = 225.75

ml 7.89 da sez.n. C-74_A ← → ml 1.76 a sez.n. C-75_A

SEZIONE N. C-75	
Rilevato (mq)	0.00
Scavo (mq)	143.73
Scotico (m)	0.00
Bonifica (mq)	0.00
Ammorsamento (mq)	0.00
Terreno vegetale sx (mq)	0.00
Terreno vegetale dx (mq)	3.77
Usura drenante (m)	5.51
Binder (m)	5.51
Base bitumata (m)	5.51
Base cementata (m)	5.51
Fondazione (m)	5.51

ASSE PRINCIPALE



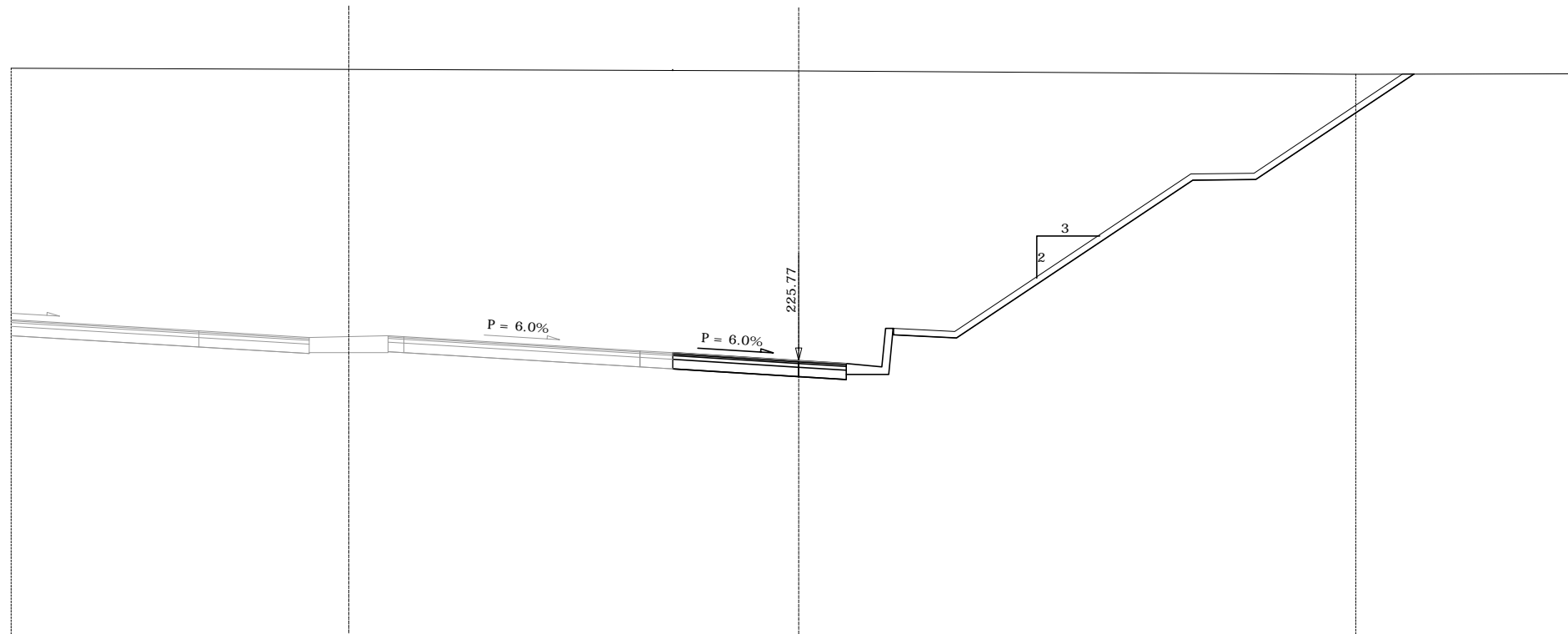
SEZIONE N. 5 SEZIONE N. C-75_A

PROGR. 954.17
 QP = 226.53 QP = 225.77

ml 1.76 da sez.n. C-75 ← → ml 5.72 a sez.n. C-76

SEZIONE N. C-75_A	
Rilevato (mq)	0.00
Scavo (mq)	143.68
Scotico (m)	0.00
Bonifica (mq)	0.00
Ammorsamento (mq)	0.00
Terreno vegetale sx (mq)	0.00
Terreno vegetale dx (mq)	3.77
Usura drenante (m)	5.52
Binder (m)	5.52
Base bitumata (m)	5.52
Base cementata (m)	5.52
Fondazione (m)	5.52

ASSE PRINCIPALE



Terreno	Dist. parziali	5.97	3.00	0.50	1.25	1.25	0.50	7.50	1.03	4.00	1.51	1.13	0.25	2.00	7.50	2.00	3.17	1.85	5.47
	Dist. progressive	-235.04	-235.02	-235.01	-235.01	-235.01	-235.00	-234.97	-234.97	-234.96	-234.95	-234.94	-234.94	-234.93	-234.88	-234.87	-234.85	-234.80	-234.87
Quote Terreno		-235.04	-235.02	-235.01	-235.01	-235.01	-235.00	-234.97	-234.97	-234.96	-234.95	-234.94	-234.94	-234.93	-234.88	-234.87	-234.85	-234.80	-234.87
Progetto	Dist. parziali	3.00	0.50	1.25	1.25	0.50	7.50	1.03	4.00	1.51	1.13	0.25	2.00	7.50	2.00	5.02			
	Dist. progressive	-226.71	-226.56	-226.53	-226.53	-226.53	-226.08	-226.02	-226.02	-225.77	-225.68	-225.57	-226.79	-226.79	-231.49	-231.51	-234.80		
Quote Progetto		-226.71	-226.56	-226.53	-226.53	-226.53	-226.08	-226.02	-226.02	-225.77	-225.68	-225.57	-226.79	-226.79	-231.49	-231.51	-234.80		

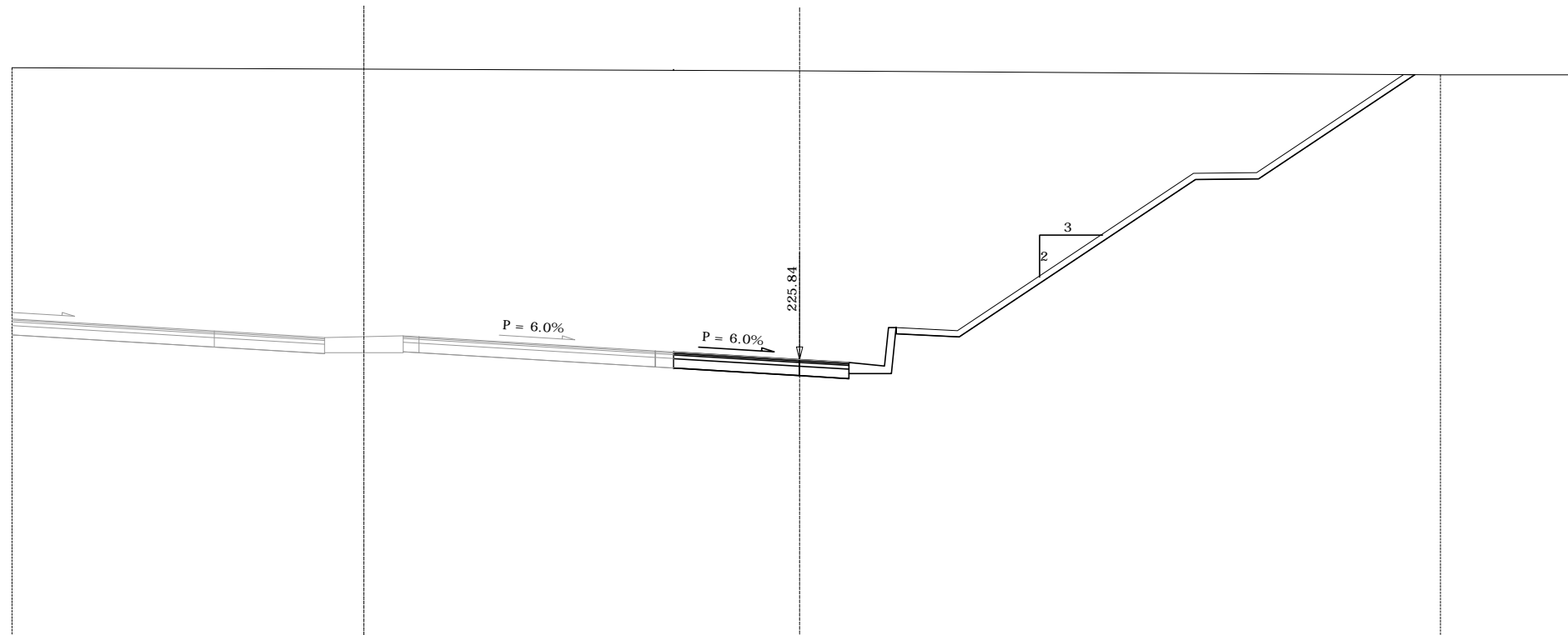
SEZIONE N. 5_A SEZIONE N. C-76

QP = 226.56 PROGR. 959.89
 QP = 225.84 QP = 225.84

ml 5.72 da sez.n. C-75_A ← → ml 8.82 a sez.n. C-76_A

SEZIONE N. C-76	
Rilevato (mq)	0.00
Scavo (mq)	143.74
Scotico (m)	0.00
Bonifica (mq)	0.00
Ammorsamento (mq)	0.00
Terreno vegetale sx (mq)	0.00
Terreno vegetale dx (mq)	3.75
Usura drenante (m)	5.58
Binder (m)	5.58
Base bitumata (m)	5.58
Base cementata (m)	5.58
Fondazione (m)	5.58

ASSE PRINCIPALE



Terreno	Dist. parziali		6.42	3.00	0.50	1.25	1.25	0.50	7.50	0.57	4.00	1.57	1.13	2.00	7.50	2.00	4.96	0.82	4.65	
	Dist. progressive	235.10	25.00	18.58	15.58	15.08	13.83	12.58	12.08	4.58	0.00	1.57	1.57	2.70	12.57	14.57	19.53	20.35	25.00	
Quote Terreno		235.10	235.07	235.06	235.06	235.06	235.05	235.05	235.02	235.02	235.00	234.99	234.98	234.98	234.92	234.91	234.88	234.87	234.88	
Progetto	Dist. parziali	11.25	3.00	0.50	1.25	1.25	0.50	7.50	0.58	4.00	1.57	1.13	2.00	7.50	2.00	4.96				
	Dist. progressive	18.58	15.58	15.08	13.83	12.58	12.08	4.58	0.00	1.57	1.57	2.70	12.57	14.57	19.53	20.35	25.00			
Quote Progetto		226.74	226.59	226.56	226.56	226.56	226.56	226.11	226.08	225.84	225.74	225.63	226.85	226.85	231.55	231.57	234.88			

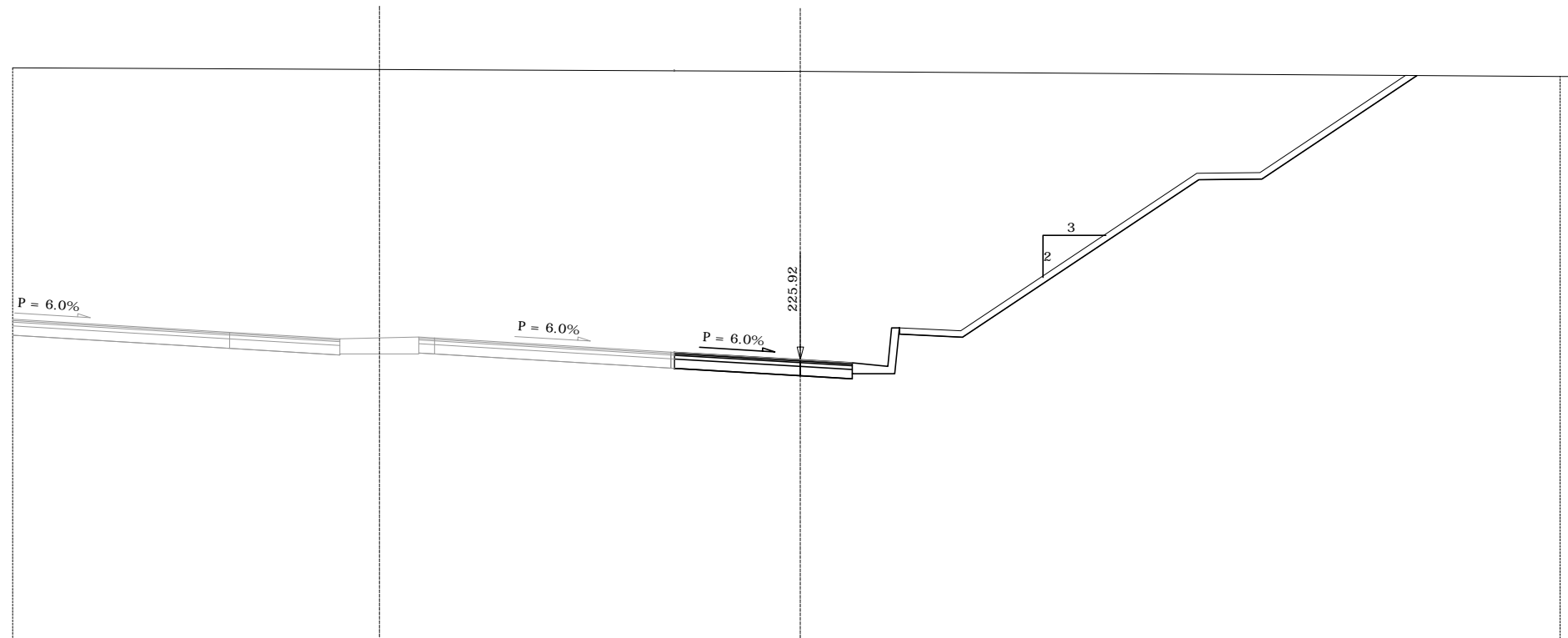
SEZIONE N. 6 SEZIONE N. C-76_A

QP = 226.61 PROGR. 968.71
 QP = 225.92 QP = 225.92

ml 8.82 da sez.n. C-76 ← → ml 11.22 a sez.n. C-77

SEZIONE N. C-76_A	
Rilevato (mq)	0.00
Scavo (mq)	143.95
Scotico (m)	0.00
Bonifica (mq)	0.00
Ammorsamento (mq)	0.00
Terreno vegetale sx (mq)	0.00
Terreno vegetale dx (mq)	3.74
Usura drenante (m)	5.66
Binder (m)	5.66
Base bitumata (m)	5.66
Base cementata (m)	5.66
Fondazione (m)	5.66

ASSE PRINCIPALE



	Terreno		Progetto	
	Dist. parziali	Dist. progressive	Dist. parziali	Dist. progressive
Quote Terreno	235.18-25.00	235.15-18.11	235.13-15.11	235.12-12.11
Quote Progetto	226.61-14.61	226.61-13.36	226.61-12.11	226.61-11.61
	226.16-4.11	226.16-4.00	225.92-0.00	225.82-1.65
	235.08-4.00	235.08-4.00	235.05-1.65	235.05-2.78
	235.06-0.00	235.06-0.00	235.04-3.15	235.04-3.15
	235.03-5.15	235.03-5.15	234.98-12.65	234.93-19.57
	234.98-12.65	234.97-14.65	234.97-14.65	234.93-19.57
	234.93-19.57	234.93-19.57	234.90-24.11	234.90-25.00
	234.90-24.11	234.90-25.00	234.90-25.00	234.90-25.00

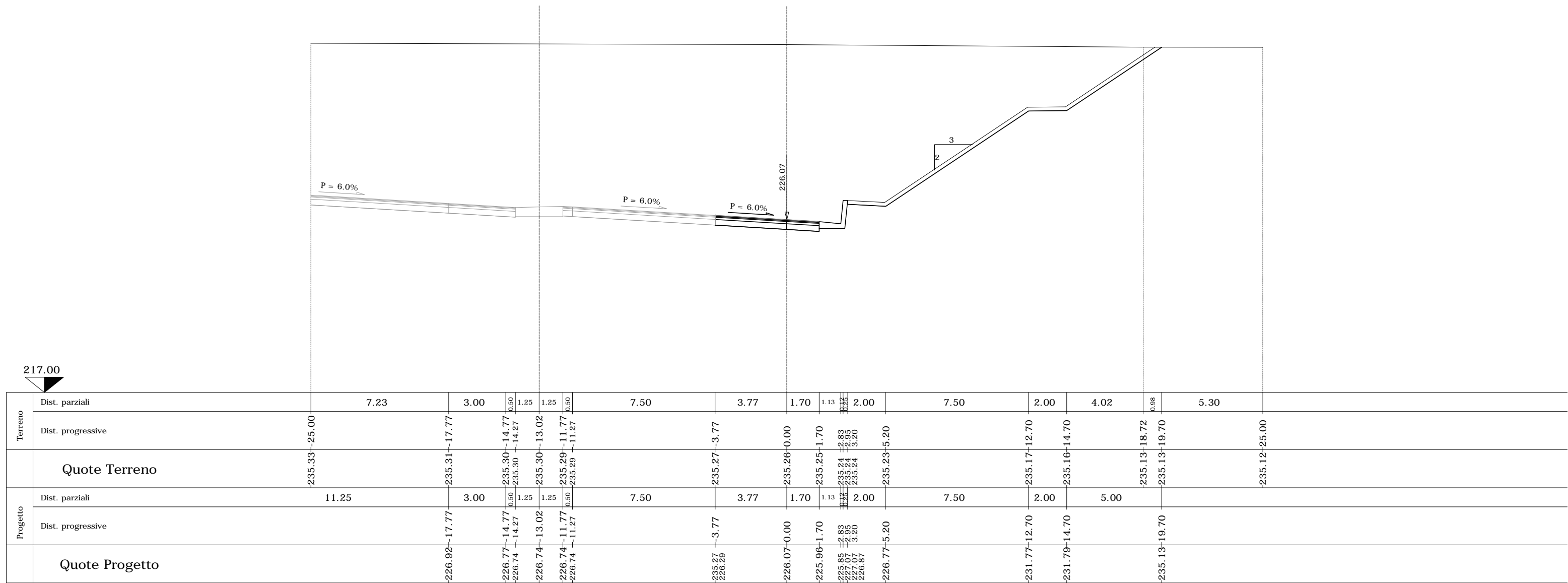
SEZIONE N. 7 SEZIONE N. C-77_A

QP = 226.74 PROGR. 993.16
 QP = 226.07

ml 13.23 da sez.n. C-77 ← → ml 4.01 a sez.n. C-78

SEZIONE N. C-77_A	
Rilevato (mq)	0.00
Scavo (mq)	143.45
Scotico (m)	0.00
Bonifica (mq)	0.00
Ammorsamento (mq)	0.00
Terreno vegetale sx (mq)	0.00
Terreno vegetale dx (mq)	3.76
Usura drenante (m)	5.48
Binder (m)	5.48
Base bitumata (m)	5.48
Base cementata (m)	5.48
Fondazione (m)	5.48

ASSE PRINCIPALE



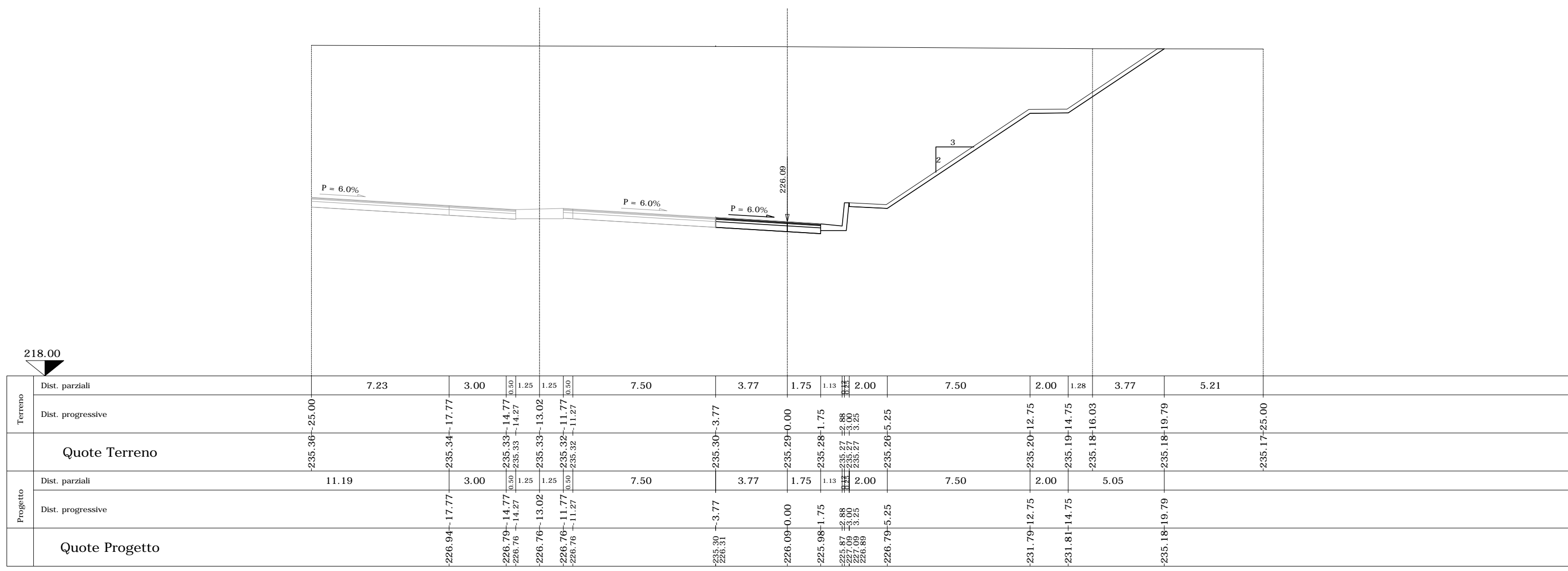
SEZIONE N. 8 SEZIONE N. C-78

QP = 226.76 Progr. 997.17
 QP = 226.09 QP = 226.09



SEZIONE N. C-78	
Rilevato (mq)	0.00
Scavo (mq)	144.33
Scotico (m)	0.00
Bonifica (mq)	0.00
Ammorsamento (mq)	0.00
Terreno vegetale sx (mq)	0.00
Terreno vegetale dx (mq)	3.77
Usura drenante (m)	5.53
Binder (m)	5.53
Base bitumata (m)	5.53
Base cementata (m)	5.53
Fondazione (m)	5.53

ASSE PRINCIPALE



SEZIONE N. CS-9

Asse n. 83
QP = 234.41

SEZIONE N. C-1

PROGR. 0.00
QP = 234.15

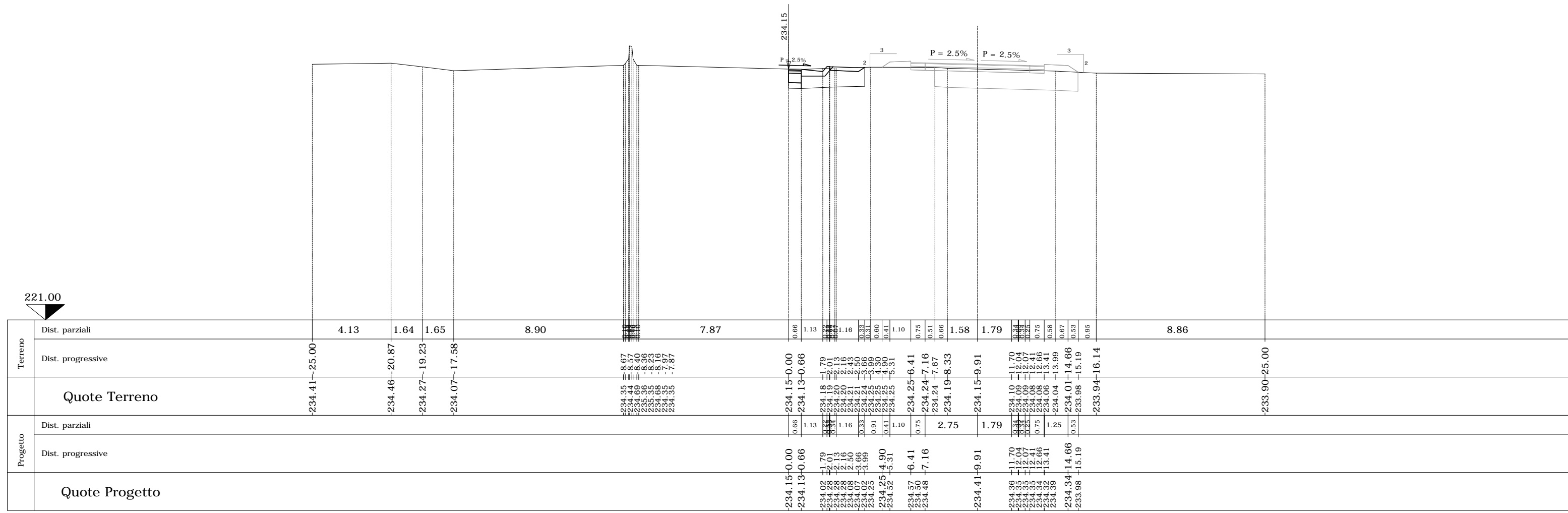
ml 19.98 a sez.n. C-2

SEZIONE N. C-1

Rilevato (mq)	0.02
Scavo (mq)	1.14
Scotico (m)	0.00
Bonifica (mq)	3.42
Ammorsamento (mq)	0.00
Terreno vegetale sx (mq)	0.00
Terreno vegetale dx (mq)	0.34
Usura drenante (m)	0.66
Binder (m)	0.66
Base bitumata (m)	0.66
Base cementata (m)	0.66
Fondazione (m)	0.66

S.S. N. 336 ESISTENTE

CONTROSTRADA SUD



SEZIONE N. CS-10

Asse n. 83
QP = 234.35

SEZIONE N. C-2

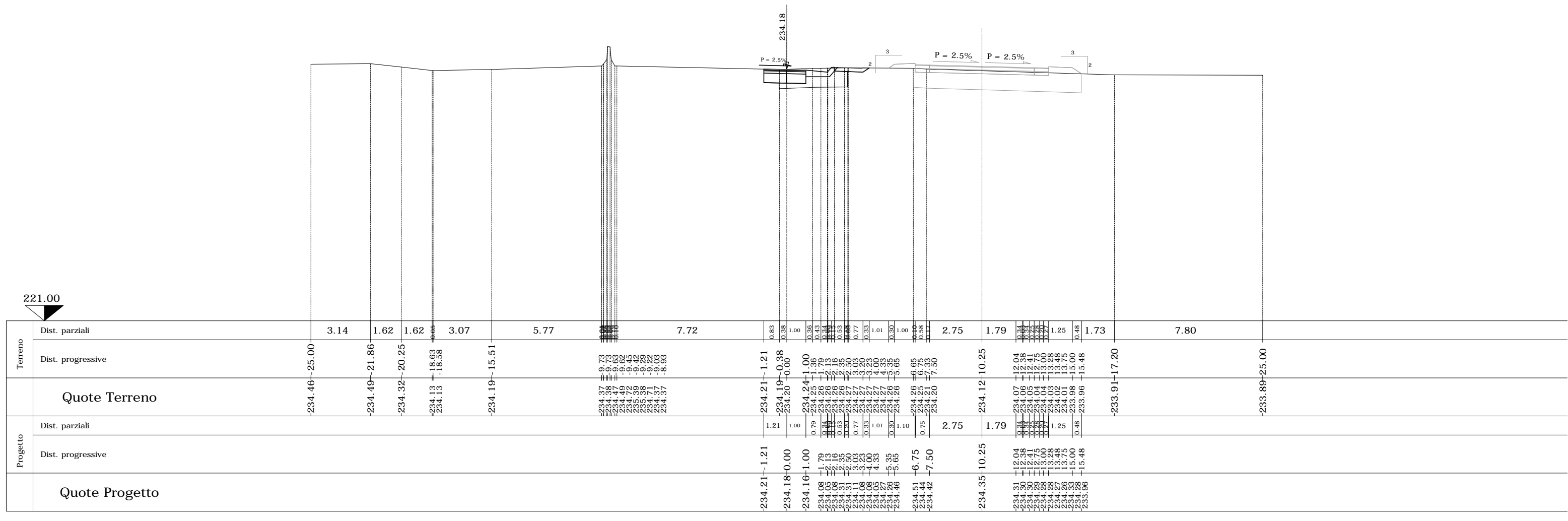
PROGR. 19.98
QP = 234.18



SEZIONE N. C-2	
Rilevato (mq)	0.00
Scavo (mq)	2.41
Scotico (m)	0.00
Bonifica (mq)	2.49
Ammorsamento (mq)	0.00
Terreno vegetale sx (mq)	0.00
Terreno vegetale dx (mq)	0.34
Usura drenante (m)	2.21
Binder (m)	2.21
Base bitumata (m)	2.21
Base cementata (m)	2.21
Fondazione (m)	2.21

S.S. N. 336 ESISTENTE

CONTROSTRADA SUD



SEZIONE N. CS-11

Asse n. 83
QP = 234.29

SEZIONE N. C-3

PROGR. 39.98
QP = 234.20

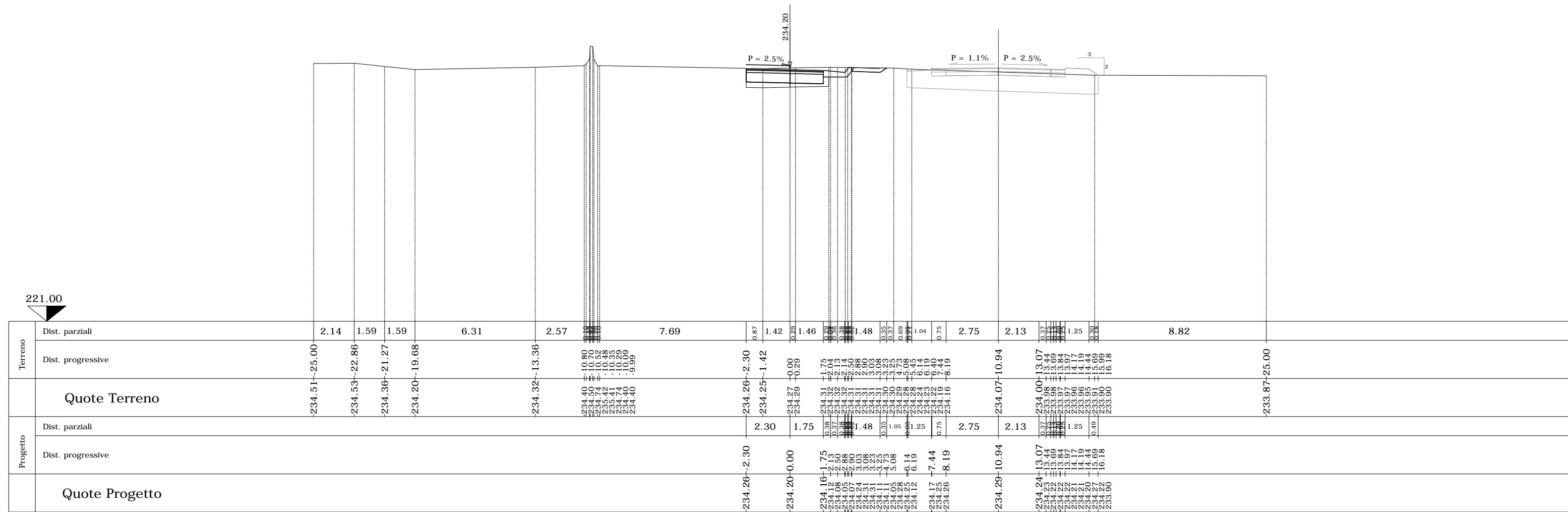
ml 20.00 da sez.n. C-2 ← → ml 20.00 a sez.n. C-4

SEZIONE N. C-3

Rilevato (mq)	0.00
Scavo (mq)	4.05
Scotico (m)	0.00
Bonifica (mq)	1.91
Ammorsamento (mq)	0.00
Terreno vegetale sx (mq)	0.00
Terreno vegetale dx (mq)	0.34
Usura drenante (m)	4.05
Binder (m)	4.05
Base bitumata (m)	4.05
Base cementata (m)	4.05
Fondazione (m)	4.05

S.S. N. 336 ESISTENTE

CONTROSTRADA SUD



SEZIONE N. CS-12

Asse n. 83
QP = 234.23

SEZIONE N. C-4

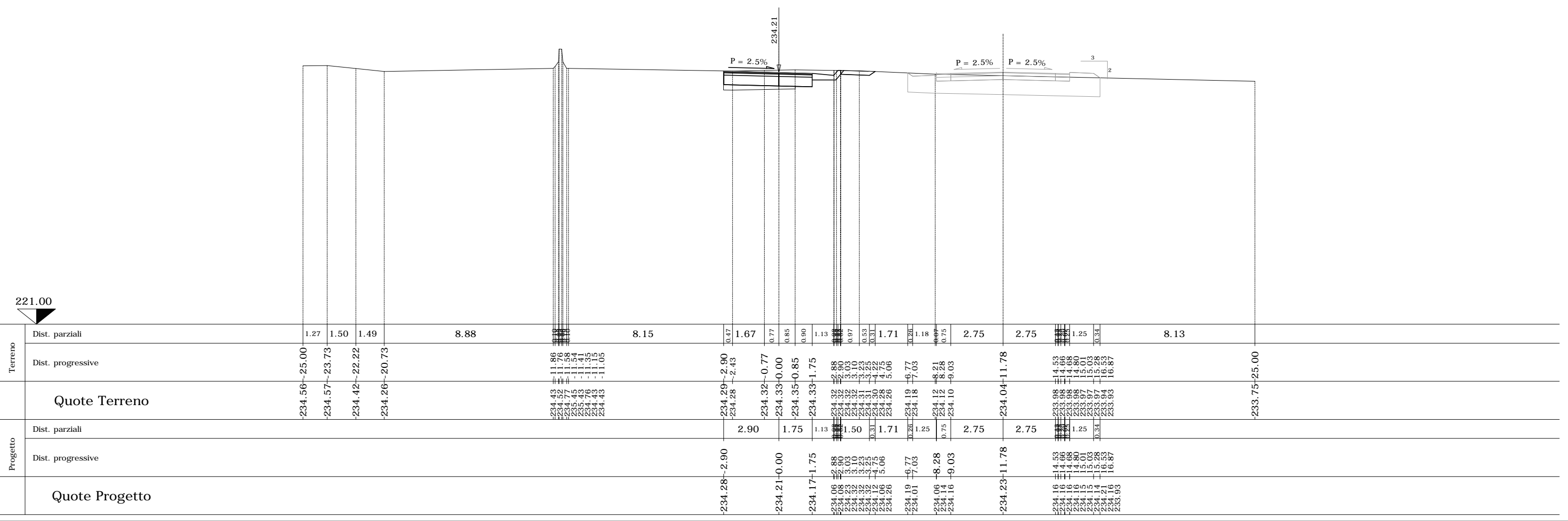
PROGR. 59.98
QP = 234.21

ml 20.00 da sez.n. C-3 ← | → ml 7.95 a sez.n. C-5

SEZIONE N. C-4	
Rilevato (mq)	0.00
Scavo (mq)	4.63
Scotico (m)	0.00
Bonifica (mq)	1.57
Ammorsamento (mq)	0.00
Terreno vegetale sx (mq)	0.00
Terreno vegetale dx (mq)	0.34
Usura drenante (m)	4.65
Binder (m)	4.65
Base bitumata (m)	4.65
Base cementata (m)	4.65
Fondazione (m)	4.65

S.S. N. 336 ESISTENTE

CONTROSTRADA SUD



Terreno	Dist. parziali	1.27	1.50	1.49	8.88	0.47	1.67	0.77	0.85	0.90	1.13	0.97	0.53	0.31	1.71	0.26	1.18	0.75	2.75	2.75	1.25	0.34	8.13		
	Dist. progressive	-234.56	-234.57	-234.42	-234.26	-234.29	-234.28	-234.32	-234.33	-234.35	-234.33	-234.32	-234.32	-234.32	-234.32	-234.31	-234.28	-234.19	-234.12	-234.10	-234.04	-233.98	-233.97	-233.75	
Quote Terreno		-234.56	-234.57	-234.42	-234.26	-234.29	-234.28	-234.32	-234.33	-234.35	-234.33	-234.32	-234.32	-234.32	-234.31	-234.28	-234.19	-234.12	-234.10	-234.04	-233.98	-233.97	-233.93	-233.75	
Progetto	Dist. parziali					2.90	1.75	1.13	1.50	0.31	1.71	0.26	1.25	0.75	2.75	2.75	1.25	0.34	8.13						
	Dist. progressive					-234.28	-234.21	-234.17	-234.06	-234.23	-234.12	-234.06	-234.01	-234.14	-234.16	-234.23	-234.16	-234.15	-234.15	-234.14	-234.14	-234.14	-234.14	-234.14	-233.93
Quote Progetto						-234.28	-234.21	-234.17	-234.06	-234.23	-234.16	-234.06	-234.01	-234.14	-234.16	-234.23	-234.16	-234.15	-234.15	-234.14	-234.14	-234.14	-234.14	-233.93	-233.75

SEZIONE N. CS-13 SEZIONE N. C-5

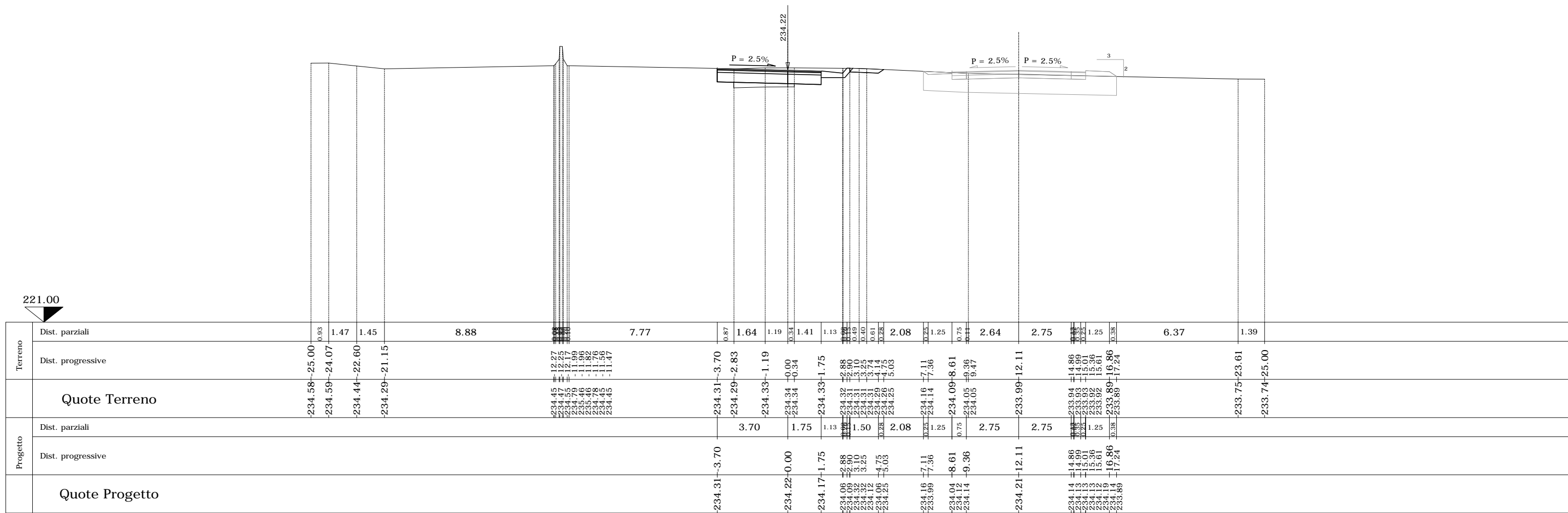
Asse n. 83 Progr. 67.93
 QP = 234.21 QP = 234.22



SEZIONE N. C-5	
Rilevato (mq)	0.00
Scavo (mq)	5.17
Scotico (m)	0.00
Bonifica (mq)	1.32
Ammorsamento (mq)	0.00
Terreno vegetale sx (mq)	0.00
Terreno vegetale dx (mq)	0.33
Usura drenante (m)	5.45
Binder (m)	5.45
Base bitumata (m)	5.45
Base cementata (m)	5.45
Fondazione (m)	5.45

S.S. N. 336 ESISTENTE

CONTROSTRADA SUD



SEZIONE N. CS-14

Asse n. 83
QP = 234.19

SEZIONE N. C-6

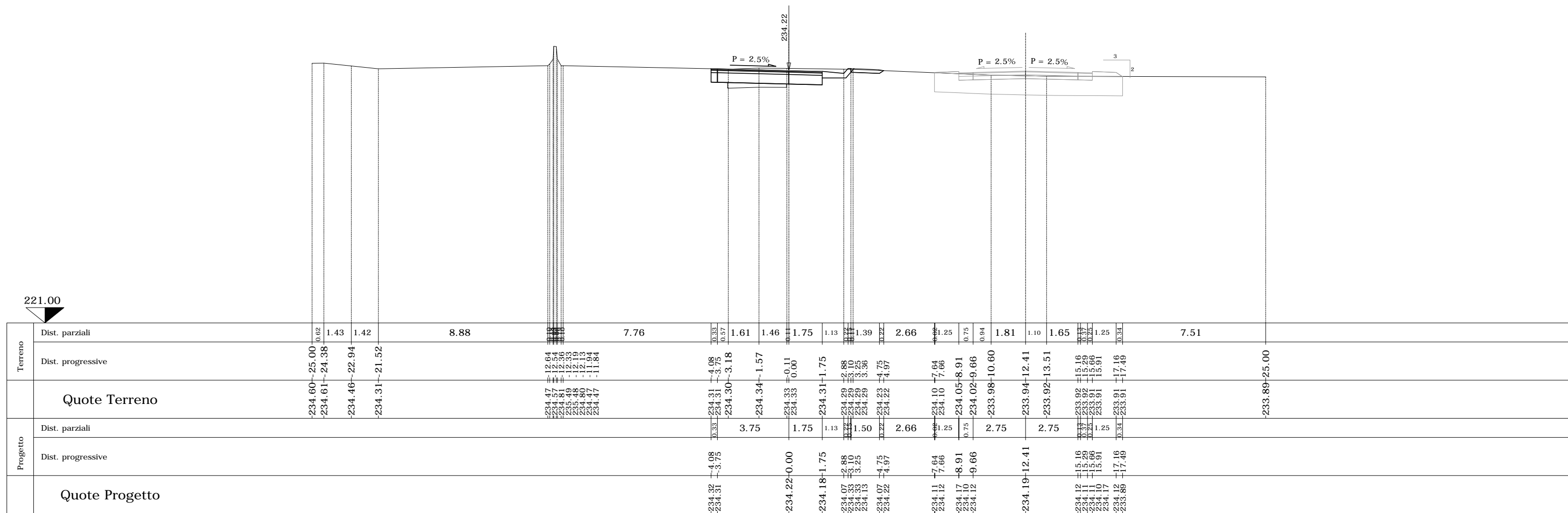
PROGR. 75.08
QP = 234.22

ml 7.15 da sez.n. C-5 ← → ml 4.84 a sez.n. C-7

SEZIONE N. C-6	
Rilevato (mq)	0.00
Scavo (mq)	5.33
Scotico (m)	0.00
Bonifica (mq)	1.31
Ammorsamento (mq)	0.00
Terreno vegetale sx (mq)	0.00
Terreno vegetale dx (mq)	0.32
Usura drenante (m)	5.83
Binder (m)	5.83
Base bitumata (m)	5.83
Base cementata (m)	5.83
Fondazione (m)	5.83

S.S. N. 336 ESISTENTE

CONTROSTRADA SUD



SEZIONE N. CS-16

SEZIONE N. C-8

Asse n. 83
QP = 234.17

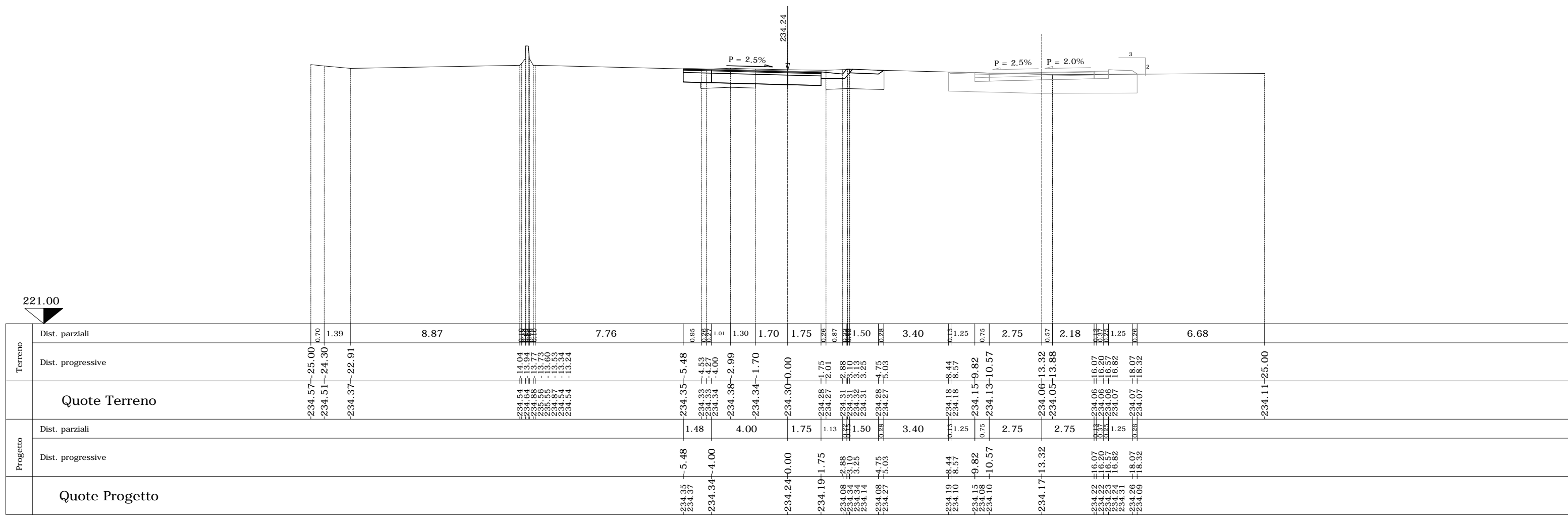
PROGR. 99.92
QP = 234.24

ml 20.00 da sez.n. C-7 ← → ml 20.00 a sez.n. C-9

SEZIONE N. C-8	
Rilevato (mq)	0.00
Scavo (mq)	6.30
Scotico (m)	0.00
Bonifica (mq)	4.05
Ammorsamento (mq)	0.00
Terreno vegetale sx (mq)	0.00
Terreno vegetale dx (mq)	0.33
Usura drenante (m)	7.23
Binder (m)	7.23
Base bitumata (m)	7.23
Base cementata (m)	7.23
Fondazione (m)	7.23

S.S. N. 336 ESISTENTE

CONTROSTRADA SUD



SEZIONE N. CS-17

SEZIONE N. C-9

Asse n. 83
QP = 234.21


PROGR. 119.92
QP = 234.25

ml 20.00 da sez.n. C-8 ← → ml 18.58 a sez.n. C-10

SEZIONE N. C-9	
Rilevato (mq)	0.00
Scavo (mq)	6.94
Scotico (m)	0.00
Bonifica (mq)	1.32
Ammorsamento (mq)	0.00
Terreno vegetale sx (mq)	0.00
Terreno vegetale dx (mq)	0.35
Usura drenante (m)	7.32
Binder (m)	7.32
Base bitumata (m)	7.32
Base cementata (m)	7.32
Fondazione (m)	7.32

S.S. N. 336 ESISTENTE

CONTROSTRADA SUD



SEZIONE N. CS-18 SEZIONE N. C-10

Asse n. 83
QP = 234.29

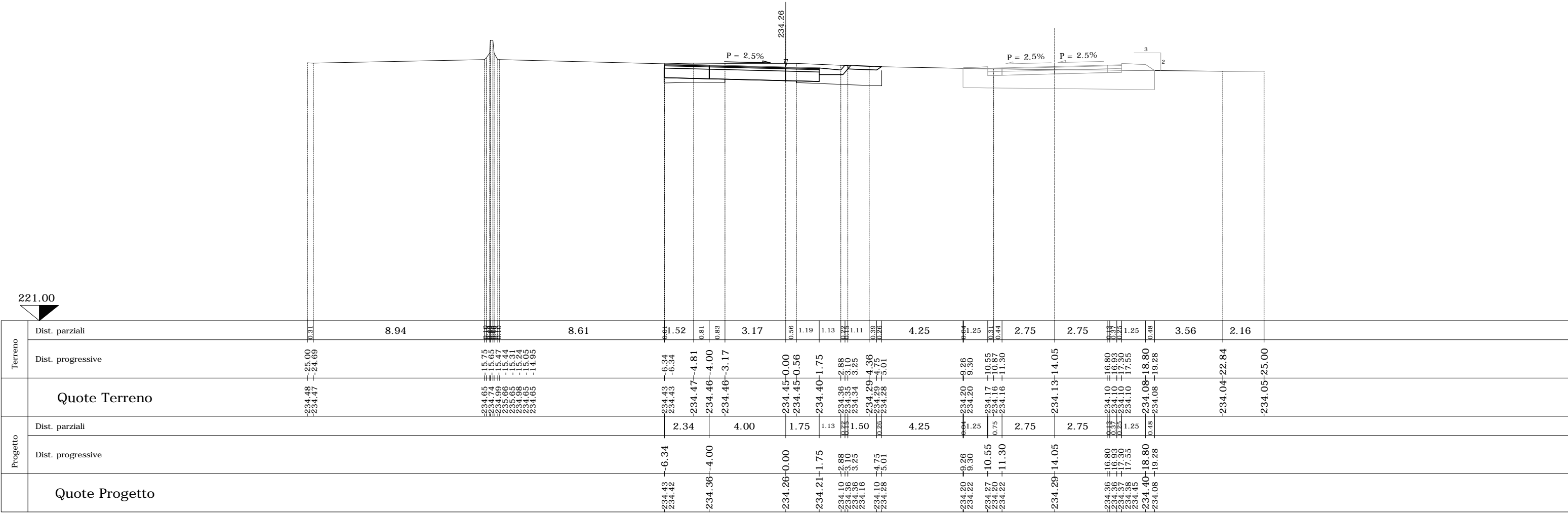
PROGR. 138.49
QP = 234.26



SEZIONE N. C-10	
Rilevato (mq)	0.00
Scavo (mq)	7.72
Scotico (m)	0.00
Bonifica (mq)	4.52
Ammorsamento (mq)	0.00
Terreno vegetale sx (mq)	0.00
Terreno vegetale dx (mq)	0.33
Usura drenante (m)	8.09
Binder (m)	8.09
Base bitumata (m)	8.09
Base cementata (m)	8.09
Fondazione (m)	8.09

S.S. N. 336 ESISTENTE

CONTROSTRADA SUD



Terreno	Dist. parziali															Dist. progressive																																																						
	0.31	8.94	8.61	0.152	0.81	0.83	3.17	0.56	1.19	1.13	1.11	4.25	1.25	0.31	0.41	2.75	2.75	3.56	2.16																																																			
Progetto	Quote Terreno															Quote Progetto																																																						
	-234.48	-234.47	-25.00	-24.69	-15.75	-15.65	-15.47	-15.34	-15.24	-15.05	-14.95	-234.43	-6.34	-234.43	-6.34	-234.47	-4.81	-234.46	-4.00	-234.46	-3.17	-234.45	-0.00	-234.45	-0.56	-234.40	-1.75	-234.36	-2.88	-234.36	-3.10	-234.36	-3.25	-234.36	-3.25	-234.29	-4.36	-234.29	-4.75	-234.28	-5.01	-234.20	-6.26	-234.20	-6.26	-234.17	-10.55	-234.16	-10.87	-234.16	-11.30	-234.13	-14.05	-234.10	-16.80	-234.36	-16.80	-234.36	-16.93	-234.37	-17.30	-234.38	-17.55	-234.40	-18.80	-234.08	-19.28	-234.04	-22.84	-234.05

SEZIONE N. CS-19 SEZIONE N. C-11

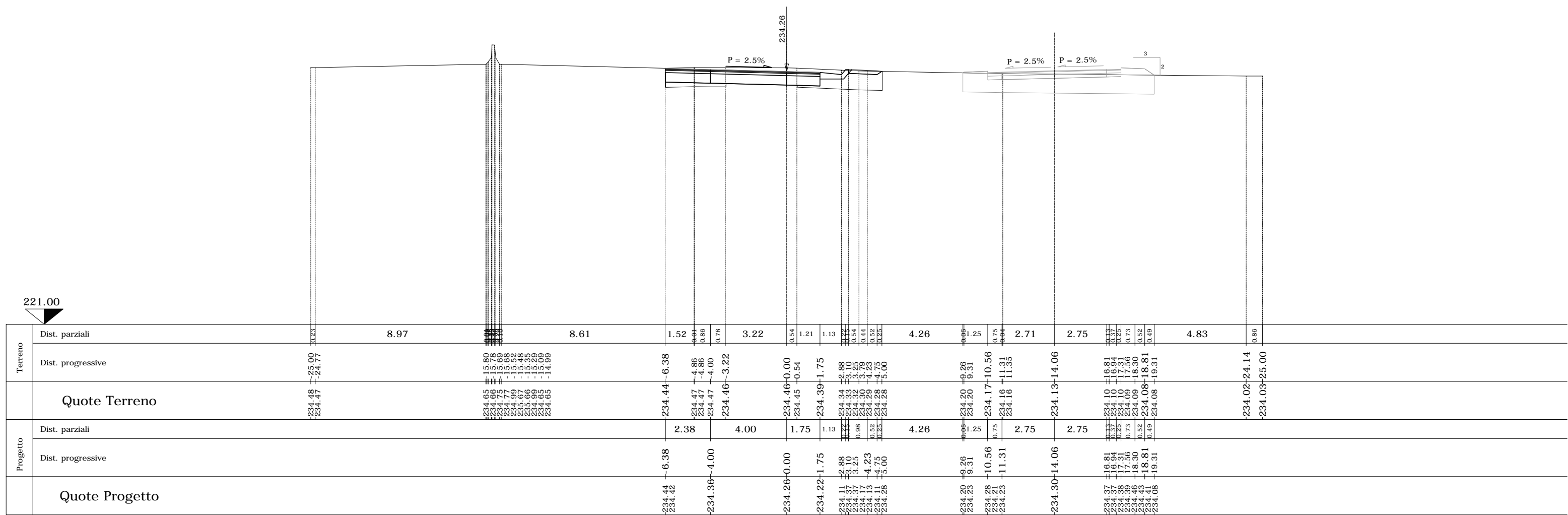
Asse n. 83 PROGR. 139.92
 QP = 234.30 QP = 234.26

ml 1.42 da sez.n. C-10 ← → ml 13.83 a sez.n. C-12

SEZIONE N. C-11	
Rilevato (mq)	0.01
Scavo (mq)	7.67
Scotico (m)	0.00
Bonifica (mq)	4.53
Ammorsamento (mq)	0.00
Terreno vegetale sx (mq)	0.00
Terreno vegetale dx (mq)	0.33
Usura drenante (m)	8.13
Binder (m)	8.13
Base bitumata (m)	8.13
Base cementata (m)	8.13
Fondazione (m)	8.13

S.S. N. 336 ESISTENTE

CONTROSTRADA SUD



	Terreno		Progetto	
	Dist. parziali	Dist. progressive	Dist. parziali	Dist. progressive
Quote Terreno	8.97	234.48 234.47	8.61	234.44 234.42
Quote Progetto	8.97	234.48 234.47	8.61	234.44 234.42

SEZIONE N. CS-20 SEZIONE N. C-12

Asse n. 83
QP = 234.39

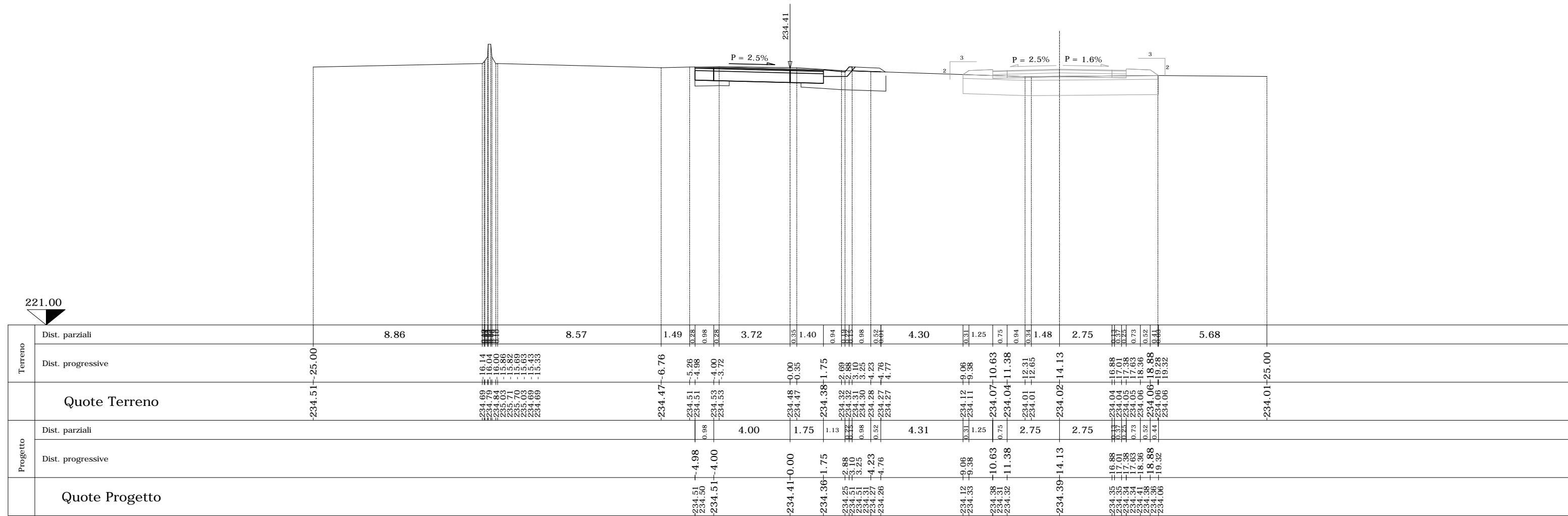
PROGR. 153.75
QP = 234.41

ml 13.83 da sez.n. C-11 ← → ml 6.17 a sez.n. C-13

SEZIONE N. C-12	
Rilevato (mq)	0.15
Scavo (mq)	5.52
Scotico (m)	0.00
Bonifica (mq)	4.05
Ammorsamento (mq)	0.00
Terreno vegetale sx (mq)	0.00
Terreno vegetale dx (mq)	0.32
Usura drenante (m)	6.74
Binder (m)	6.74
Base bitumata (m)	6.74
Base cementata (m)	6.74
Fondazione (m)	6.74

S.S. N. 336 ESISTENTE

CONTROSTRADA SUD



SEZIONE N. CS-21 SEZIONE N. C-13

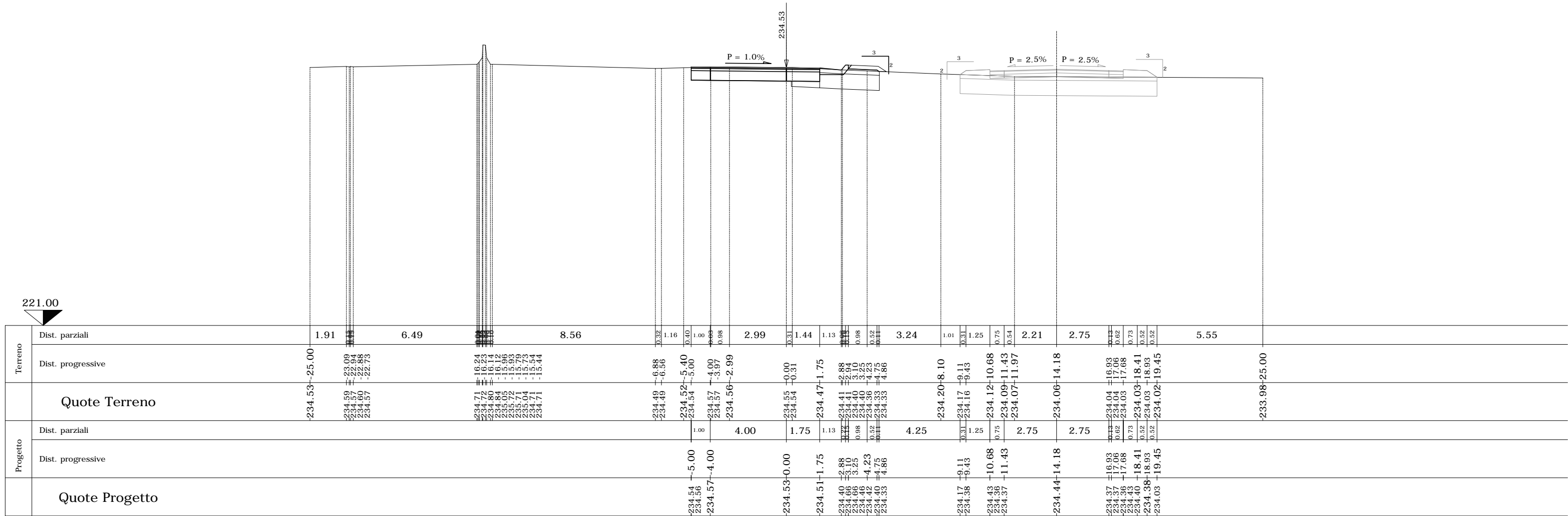
Asse n. 83 Progr. 159.92
 QP = 234.44 QP = 234.53

ml 6.17 da sez.n. C-12 ml 3.79 a sez.n. C-14

SEZIONE N. C-13	
Rilevato (mq)	0.26
Scavo (mq)	5.14
Scotico (m)	4.62
Bonifica (mq)	3.79
Ammorsamento (mq)	0.00
Terreno vegetale sx (mq)	0.00
Terreno vegetale dx (mq)	0.37
Usura drenante (m)	6.75
Binder (m)	6.75
Base bitumata (m)	6.75
Base cementata (m)	6.75
Fondazione (m)	6.75

S.S. N. 336 ESISTENTE

CONTROSTRADA SUD



SEZIONE N. CS-22 SEZIONE N. C-14

Asse n. 83
QP = 234.48

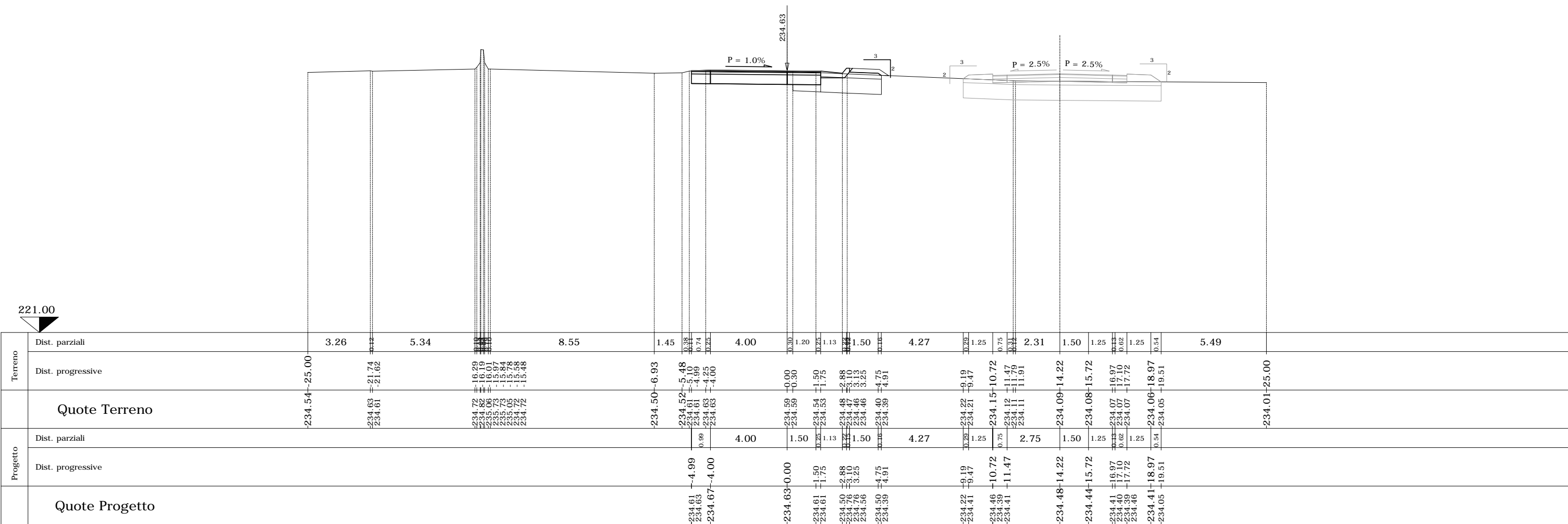
PROGR. 163.71
QP = 234.63



SEZIONE N. C-14	
Rilevato (mq)	0.32
Scavo (mq)	4.82
Scotico (m)	4.63
Bonifica (mq)	3.93
Ammorsamento (mq)	0.00
Terreno vegetale sx (mq)	0.00
Terreno vegetale dx (mq)	0.38
Usura drenante (m)	6.74
Binder (m)	6.74
Base bitumata (m)	6.74
Base cementata (m)	6.74
Fondazione (m)	6.74

S.S. N. 336 ESISTENTE

CONTROSTRADA SUD



SEZIONE N. C-15

PROGR. 179.92
QP = 235.20

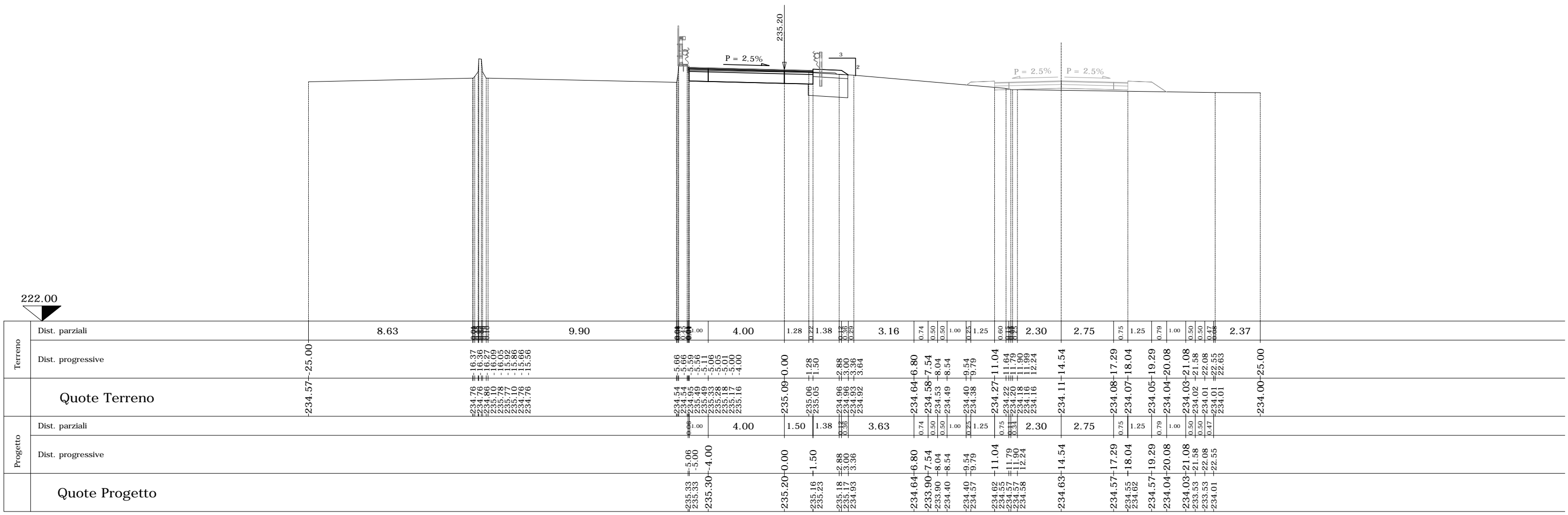
ml 16.21 da sez.n. C-14 ← → ml 5.89 a sez.n. C-16

SEZIONE N. C-15

Rilevato (mq)	0.06
Scavo (mq)	3.80
Scotico (m)	2.08
Bonifica (mq)	1.98
Ammorsamento (mq)	0.00
Terreno vegetale sx (mq)	0.00
Terreno vegetale dx (mq)	0.28
Usura drenante (m)	6.50
Binder (m)	6.50
Base bitumata (m)	6.50
Base cementata (m)	6.50
Fondazione (m)	6.50

S.S. N. 336 ESISTENTE

CONTROSTRADA SUD



SEZIONE N. CS-28 SEZIONE N. C-19

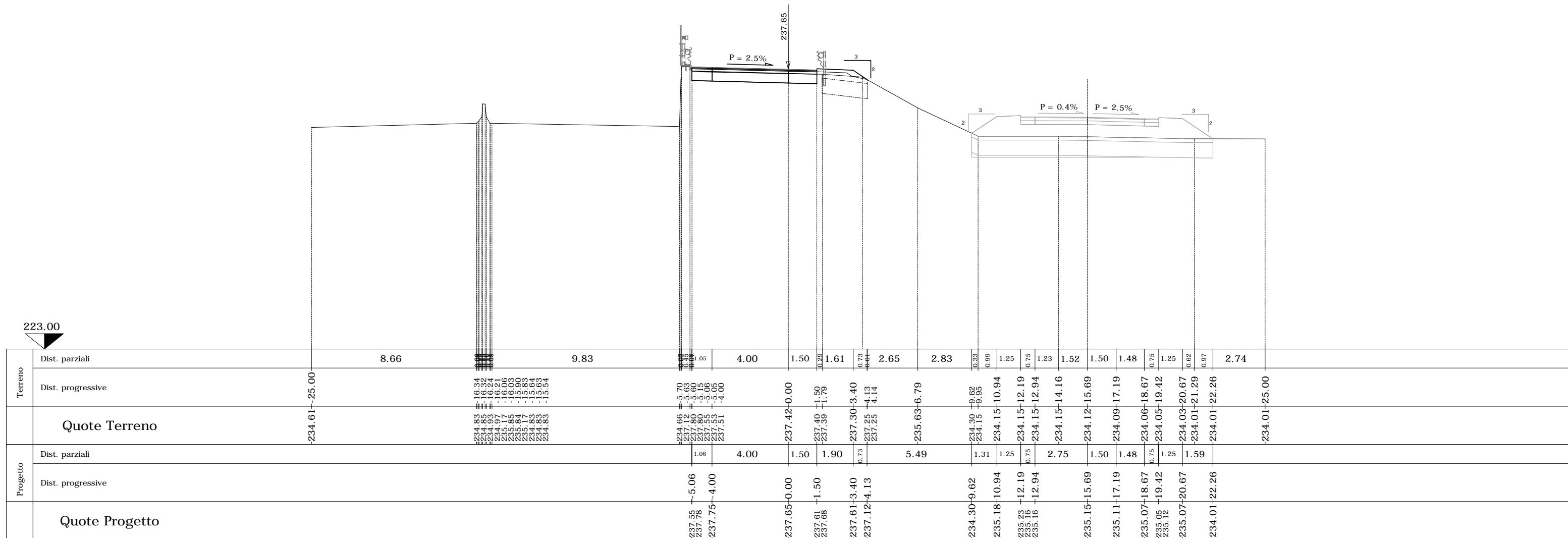
Asse n. 83 PROGR. 220.99
 QP = 235.15 QP = 237.65

ml 1.08 da sez.n. C-18 ← → ml 18.92 a sez.n. C-20

SEZIONE N. C-19	
Rilevato (mq)	0.25
Scavo (mq)	3.15
Scotico (m)	2.37
Bonifica (mq)	2.37
Ammorsamento (mq)	0.00
Terreno vegetale sx (mq)	0.00
Terreno vegetale dx (mq)	0.44
Usura drenante (m)	6.56
Binder (m)	6.56
Base bitumata (m)	6.56
Base cementata (m)	6.56
Fondazione (m)	6.56

S.S. N. 336 ESISTENTE

CONTROSTRADA SUD



SEZIONE N. CS-29 SEZIONE N. C-20

Asse n. 83
QP = 235.30

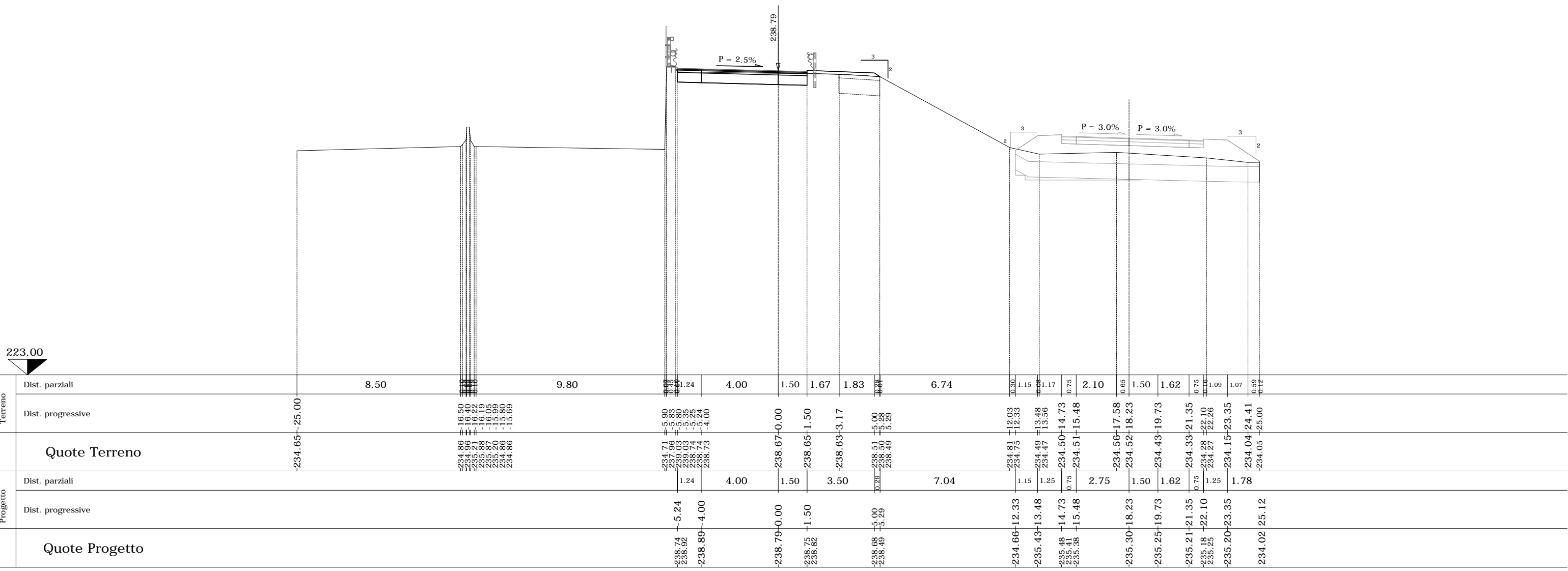
PROGR. 239.92
QP = 238.79

ml 18.92 da sez.n. C-19 ← → ml 20.00 a sez.n. C-21

SEZIONE N. C-20	
Rilevato (mq)	0.02
Scavo (mq)	3.85
Scotico (m)	2.13
Bonifica (mq)	2.13
Ammorsamento (mq)	0.00
Terreno vegetale sx (mq)	0.00
Terreno vegetale dx (mq)	0.56
Usura drenante (m)	6.74
Binder (m)	6.74
Base bitumata (m)	6.74
Base cementata (m)	6.74
Fondazione (m)	6.74

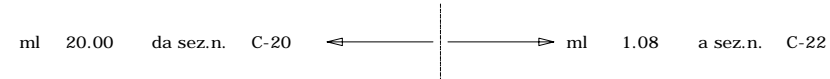
S.S. N. 336 ESISTENTE

CONTROSTRADA SUD



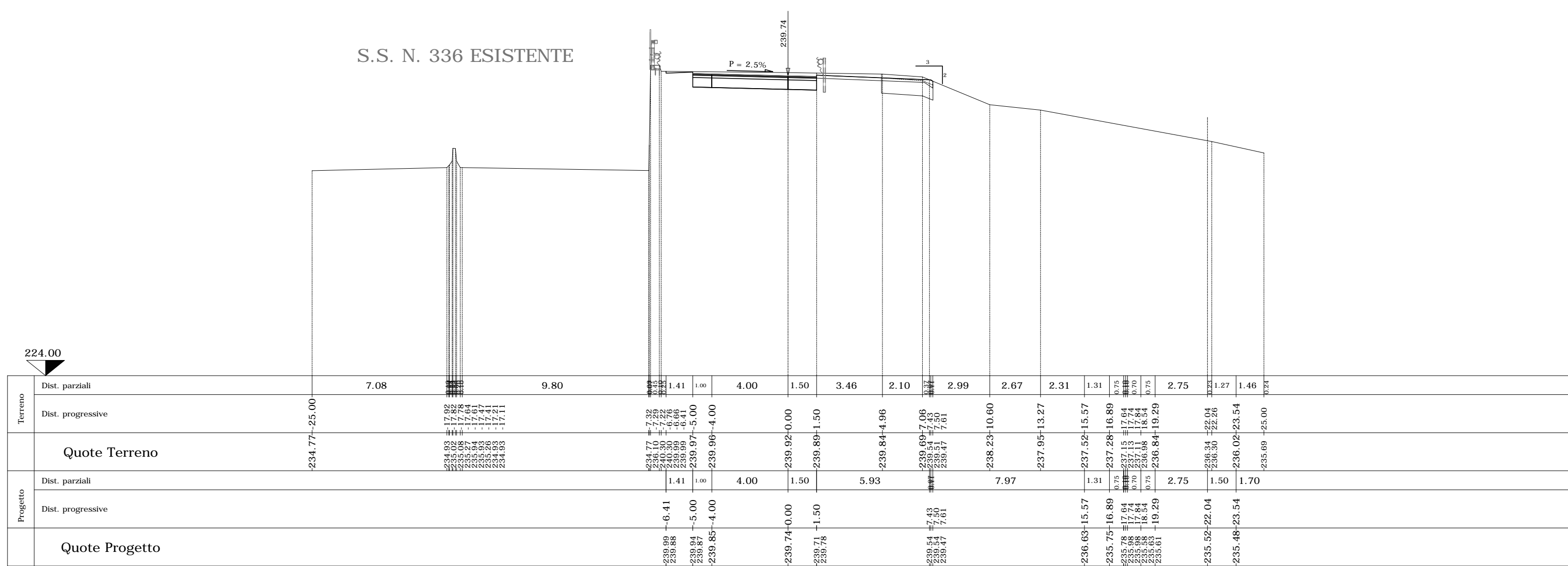
SEZIONE N. CS-31 SEZIONE N. C-21

Asse n. 83 PROGR. 259.92
 QP = 235.52 QP = 239.74



SEZIONE N. C-21	
Rilevato (mq)	0.00
Scavo (mq)	6.54
Scotico (m)	2.70
Bonifica (mq)	2.70
Ammorsamento (mq)	0.00
Terreno vegetale sx (mq)	0.00
Terreno vegetale dx (mq)	0.97
Usura drenante (m)	6.50
Binder (m)	6.50
Base bitumata (m)	6.50
Base cementata (m)	6.50
Fondazione (m)	6.50

S.S. N. 336 ESISTENTE



Terreno	Dist. parziali	7.08	9.80	1.41	1.00	4.00	1.50	3.46	2.10	2.99	2.67	2.31	1.31	0.75	2.75	1.27	1.46	
	Dist. progressive	234.77	234.93	235.02	235.08	235.27	235.93	235.26	234.93	234.77	234.77	234.77	234.77	234.77	234.77	234.77	234.77	234.77
Progetto	Dist. parziali	1.41	1.00	4.00	1.50	5.93	7.97	1.31	0.75	2.75	1.50	1.70						
	Dist. progressive	239.99	239.86	239.94	239.87	239.85	239.74	239.71	239.78	239.54	239.54	239.47	236.63	235.75	235.78	235.68	235.68	235.68
Quote Terreno		234.77	234.93	235.02	235.08	235.27	235.93	235.26	234.93	234.77	234.77	234.77	234.77	234.77	234.77	234.77	234.77	234.77
Quote Progetto		239.99	239.86	239.94	239.87	239.85	239.74	239.71	239.78	239.54	239.54	239.47	236.63	235.75	235.78	235.68	235.68	235.68

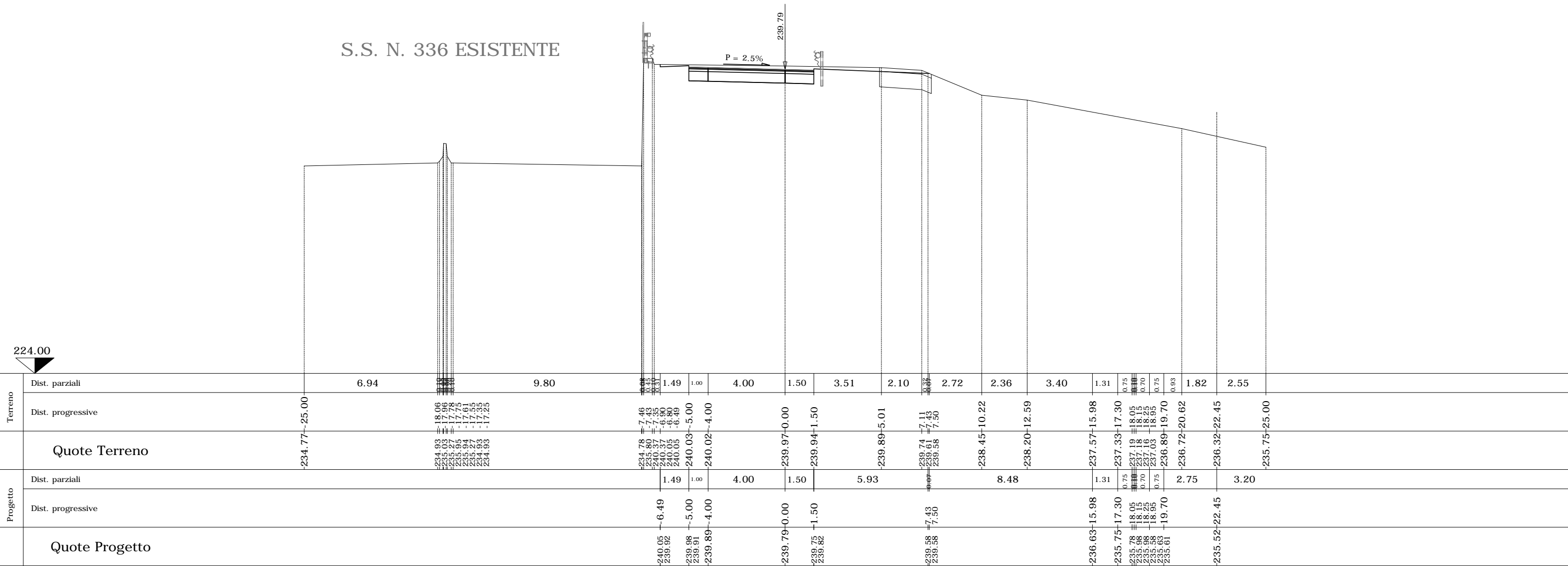
SEZIONE N. CS-31 SEZIONE N. C-22

Asse n. 83 Progr. 260.99
 QP = 235.52 QP = 239.79

ml 1.08 da sez.n. C-21 ← → ml 18.92 a sez.n. C-23

SEZIONE N. C-22	
Rilevato (mq)	0.00
Scavo (mq)	6.72
Scotico (m)	2.45
Bonifica (mq)	2.45
Ammorsamento (mq)	0.00
Terreno vegetale sx (mq)	0.00
Terreno vegetale dx (mq)	0.92
Usura drenante (m)	6.50
Binder (m)	6.50
Base bitumata (m)	6.50
Base cementata (m)	6.50
Fondazione (m)	6.50

S.S. N. 336 ESISTENTE



Terreno	Dist. parziali	6.94	9.80	1.49	1.00	4.00	1.50	3.51	2.10	2.72	2.36	3.40	1.31	0.75	0.70	0.75	0.93	1.82	2.55	
	Dist. progressive	-234.77	-234.77	-234.77	-234.77	-234.77	-239.97	-239.94	-239.89	-239.74	-239.61	-238.45	-238.20	-237.57	-237.33	-237.18	-236.89	-236.72	-236.32	-235.75
Progetto	Dist. parziali			1.49	1.00	4.00	1.50	5.93	2.75	8.48	1.31	0.75	0.75	0.70	0.75	2.75	3.20			
	Dist. progressive			-240.05	-239.98	-239.89	-239.79	-239.75	-239.58	-239.58	-236.63	-236.75	-235.98	-235.78	-235.98	-235.58	-235.63	-235.52	-235.52	-235.52
Quote Progetto				-240.05	-239.98	-239.89	-239.79	-239.75	-239.58	-239.58	-236.63	-236.75	-235.98	-235.78	-235.98	-235.58	-235.63	-235.52	-235.52	-235.52

SEZIONE N. CS-35 SEZIONE N. C-24

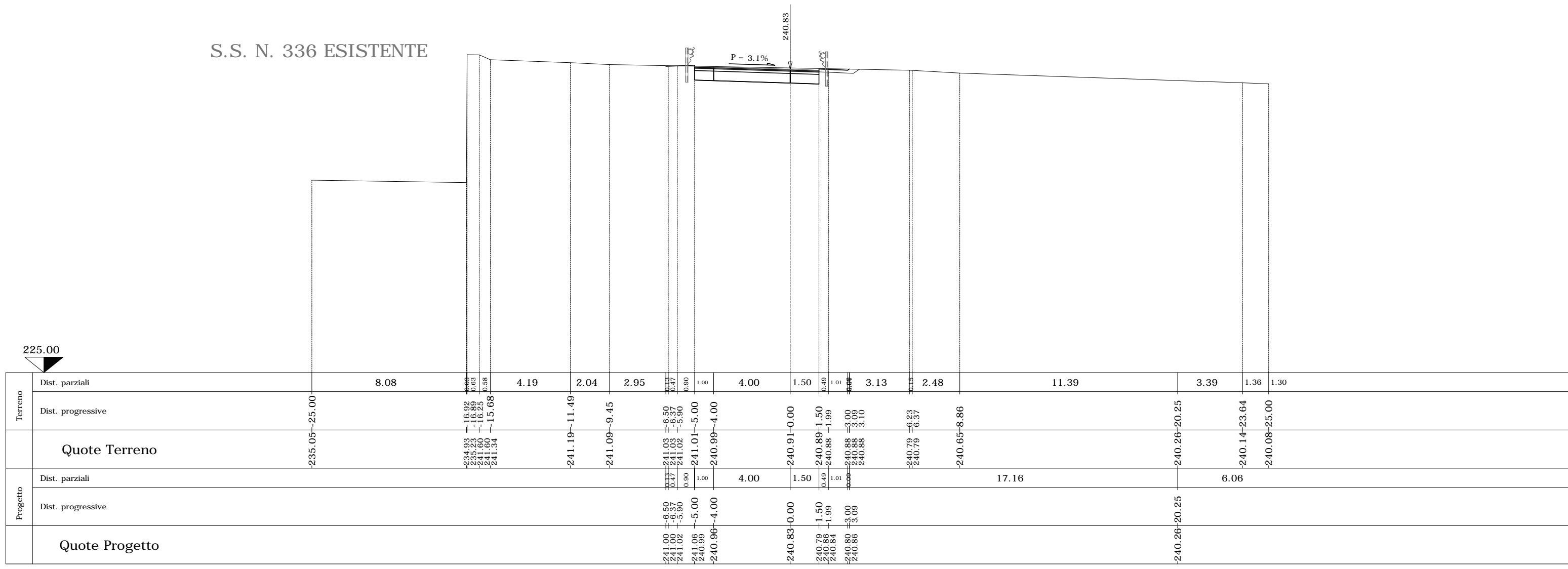
Asse n. 83
QP = 235.18

PROGR. 297.48
QP = 240.83



SEZIONE N. C-24	
Rilevato (mq)	0.02
Scavo (mq)	5.06
Scotico (m)	0.00
Bonifica (mq)	0.00
Ammorsamento (mq)	0.00
Terreno vegetale sx (mq)	1.00
Terreno vegetale dx (mq)	0.32
Usura drenante (m)	6.50
Binder (m)	6.50
Base bitumata (m)	6.50
Base cementata (m)	6.50
Fondazione (m)	6.50

S.S. N. 336 ESISTENTE



Terreno	Dist. parziali		8.08	4.19	2.04	2.95	0.47	0.90	1.00	4.00	1.50	0.49	1.01	0.00	3.13	0.15	2.48		11.39		3.39	1.36	1.30			
	Dist. progressive	-235.05	-25.00	-16.92	-16.89	-16.25	-15.68	-11.49	-9.45	-6.50	-6.37	-5.90	-5.00	-4.00	-0.00	-1.50	-1.99	-3.00	-3.10	-6.23	-6.37	-8.86	-20.25	-23.64	-25.00	
Quote Terreno		-235.05	-25.00	-234.93	-235.23	-241.60	-241.90	-241.34	-241.03	-241.03	-241.02	-241.01	-240.99	-240.99	-240.91	-240.83	-240.89	-240.88	-240.88	-240.88	-240.79	-240.79	-240.65	-240.26	-240.14	-240.08
Progetto	Dist. parziali									4.00	1.50	0.49	1.01	0.00	3.13							17.16		6.06		
	Dist. progressive			-241.00	-241.00	-241.02	-241.02	-241.02	-241.02	-241.02	-241.02	-241.01	-240.99	-240.96	-240.83	-240.83	-240.79	-240.89	-240.88	-240.88	-240.88	-240.79	-240.79	-240.65	-240.26	-240.14
Quote Progetto				-241.00	-241.00	-241.02	-241.02	-241.02	-241.02	-241.02	-241.01	-240.99	-240.96	-240.83	-240.83	-240.79	-240.89	-240.88	-240.88	-240.88	-240.79	-240.79	-240.65	-240.26	-240.14	-240.08

SEZIONE N. C-25

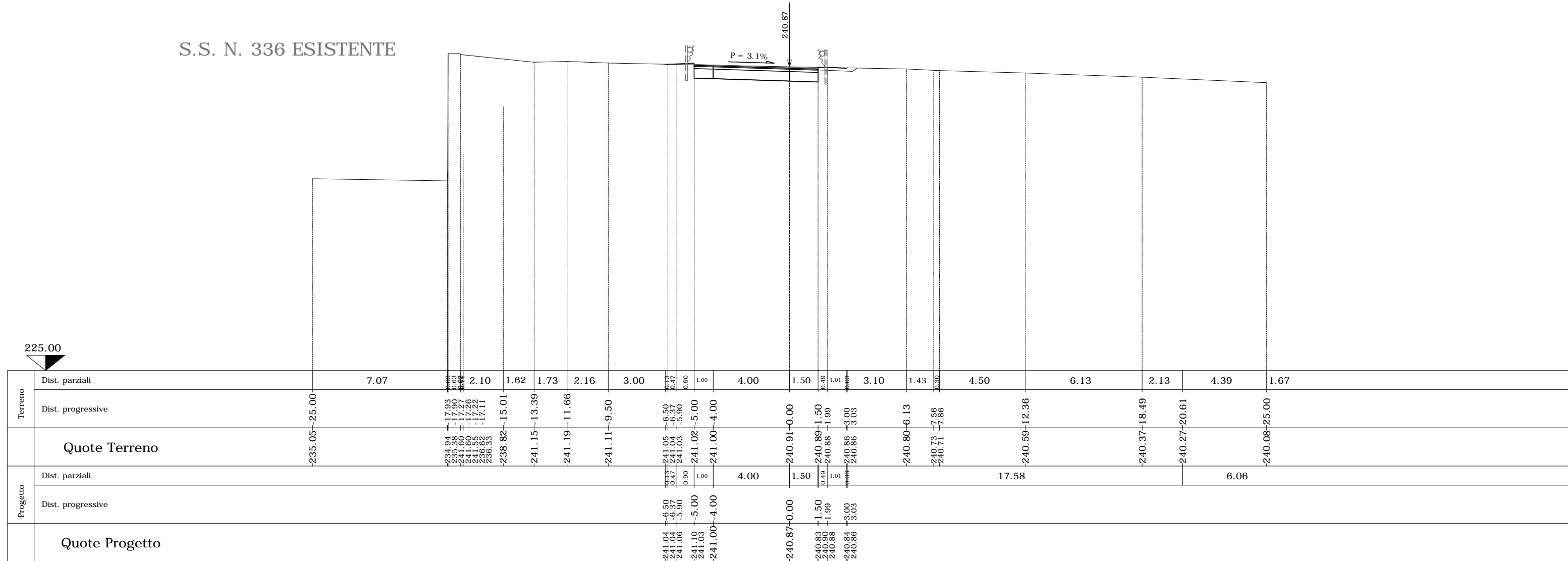
PROGR. 299.92
QP = 240.87

ml 2.43 da sez.n. C-24 ← → ml 14.10 a sez.n. C-25_A

SEZIONE N. C-25

Rilevato (mq)	0.06
Scavo (mq)	4.77
Scotico (m)	0.00
Bonifica (mq)	0.00
Ammorsamento (mq)	0.00
Terreno vegetale sx (mq)	0.77
Terreno vegetale dx (mq)	0.30
Usura drenante (m)	6.50
Binder (m)	6.50
Base bitumata (m)	6.50
Base cementata (m)	6.50
Fondazione (m)	6.50

S.S. N. 336 ESISTENTE



SEZIONE N. D-29_A SEZIONE N. C-26

QP = 242.71

PROGR. 319.92
QP = 241.05

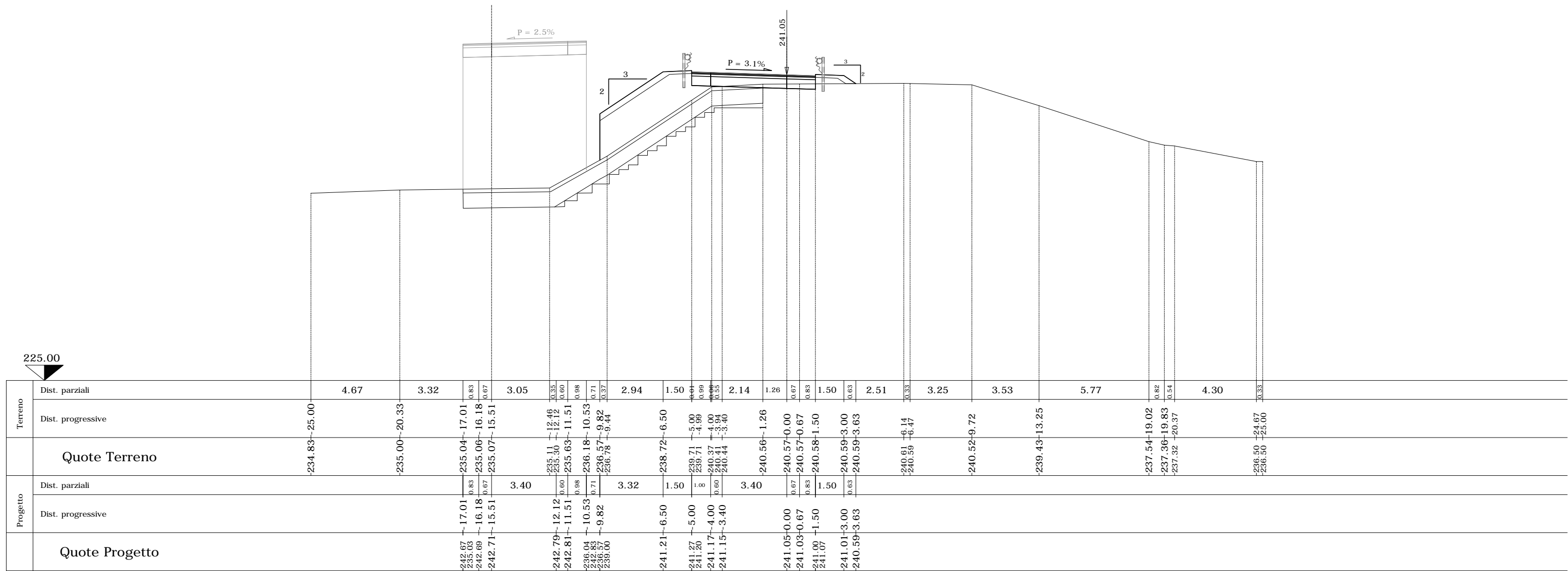
ml 5.90 da sez.n. C-25_A ← → ml 7.25 a sez.n. C-26_A

SEZIONE N. C-26

Rilevato (mq)	10.69
Scavo (mq)	0.84
Scotico (m)	13.45
Bonifica (mq)	13.45
Ammorsamento (mq)	2.98
Terreno vegetale sx (mq)	1.46
Terreno vegetale dx (mq)	0.39
Usura drenante (m)	6.50
Binder (m)	6.50
Base bitumata (m)	6.50
Base cementata (m)	6.50
Fondazione (m)	6.50

NUOVO CAVALCAVIA
S.S.336 CV08
(muri andatori)

RAMPA D
SVINCOLO
S.S. 336 NORD



SEZIONE N. D-29 SEZIONE N. C-26_A

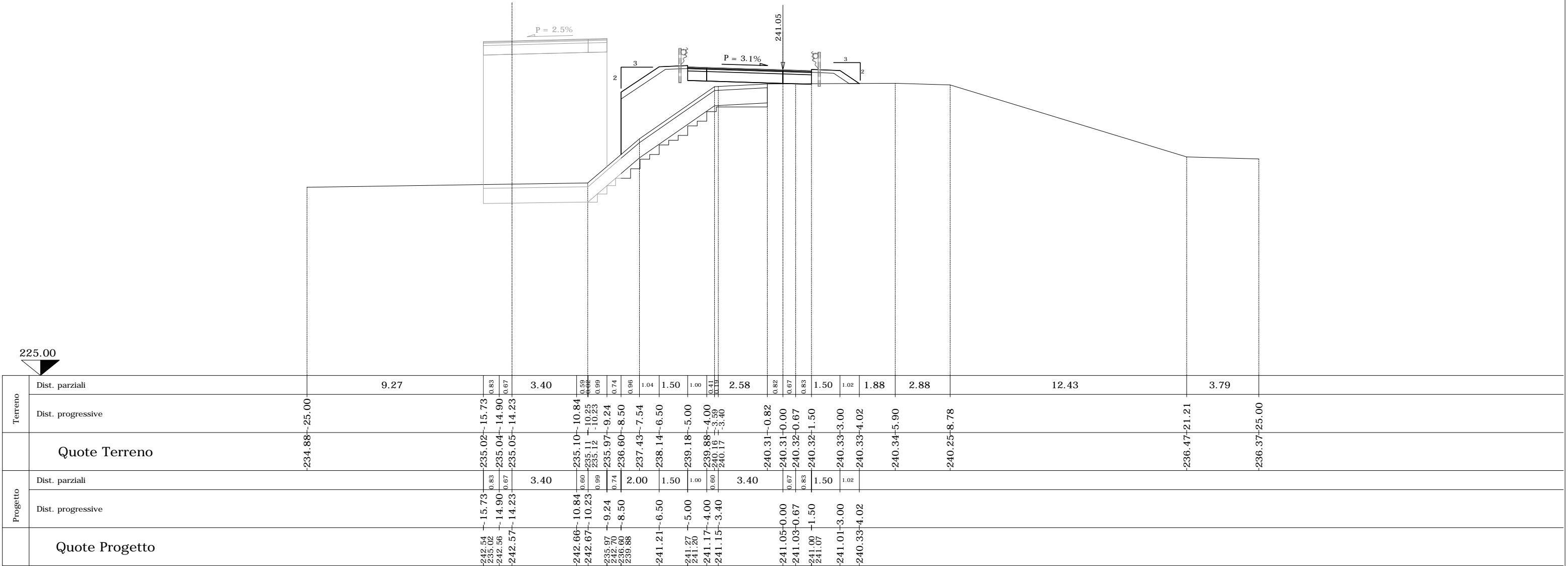
PROGR. 327.17
 QP = 242.57 QP = 241.05

ml 7.25 da sez.n. C-26 ← → ml 4.67 a sez.n. C-26_B

SEZIONE N. C-26_A	
Rilevato (mq)	11.63
Scavo (mq)	0.01
Scotico (m)	12.52
Bonifica (mq)	12.52
Ammorsamento (mq)	3.03
Terreno vegetale sx (mq)	0.98
Terreno vegetale dx (mq)	0.53
Usura drenante (m)	6.50
Binder (m)	6.50
Base bitumata (m)	6.50
Base cementata (m)	6.50
Fondazione (m)	6.50

NUOVO CAVALCAVIA
 S.S.336 CV08
 (muri andatori)

RAMPA D
 SVINCOLO
 S.S. 336 NORD



SEZIONE N. D-28 SEZIONE N. C-26_B

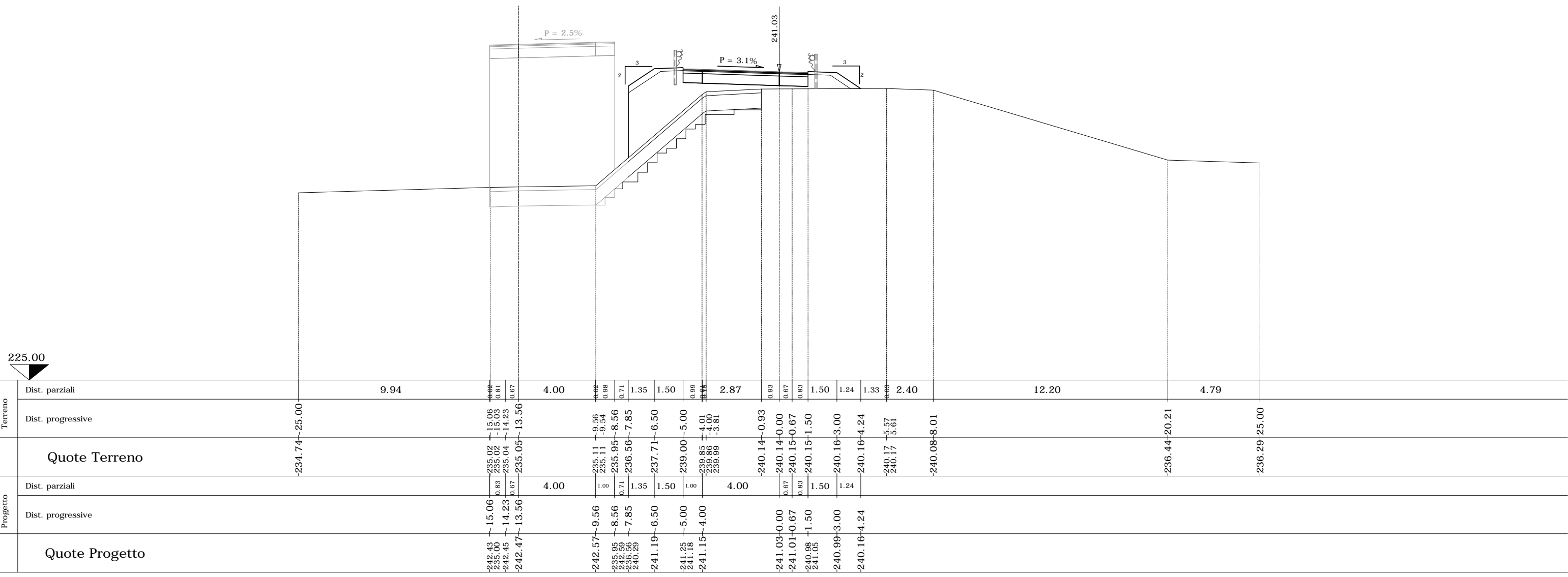
Q.P. = 242.47 Progr. 331.84
 Q.P. = 241.03 Q.P. = 241.03

ml 4.67 da sez.n. C-26_A ← → ml 2.13 a sez.n. C-27

SEZIONE N. C-26_B	
Rilevato (mq)	12.05
Scavo (mq)	0.00
Scotico (m)	12.09
Bonifica (mq)	12.09
Ammorsamento (mq)	2.37
Terreno vegetale sx (mq)	0.75
Terreno vegetale dx (mq)	0.61
Usura drenante (m)	6.50
Binder (m)	6.50
Base bitumata (m)	6.50
Base cementata (m)	6.50
Fondazione (m)	6.50

NUOVO CAVALCAVIA
 S.S.336 CV08
 (muri andatori)

RAMPA D
 SVINCOLO
 S.S. 336 NORD



SEZIONE N. D-27 SEZIONE N. C-28

QP = 242.27

PROGR. 339.92

QP = 240.96

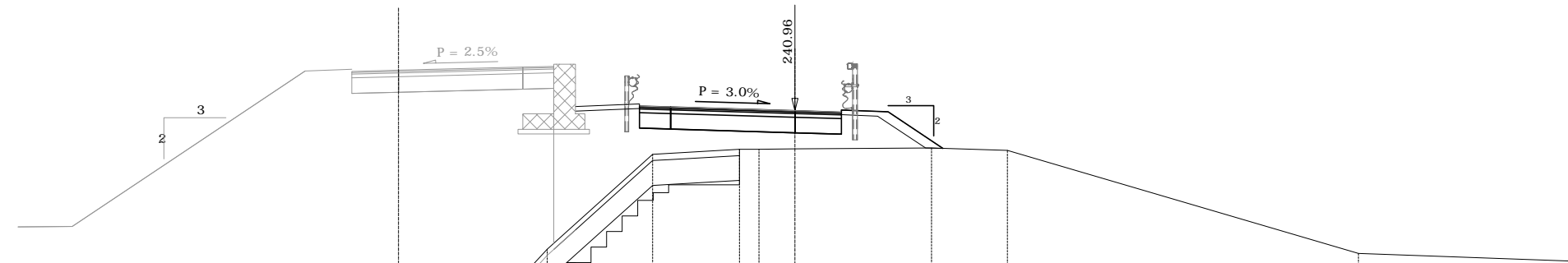
ml 4.10 da sez.n. C-27_A ← → ml 4.34 a sez.n. C-28_A

SEZIONE N. C-28

Rilevato (mq)	11.56
Scavo (mq)	0.00
Scotico (m)	11.82
Bonifica (mq)	11.82
Ammorsamento (mq)	2.34
Terreno vegetale sx (mq)	0.46
Terreno vegetale dx (mq)	0.79
Usura drenante (m)	6.50
Binder (m)	6.50
Base bitumata (m)	6.50
Base cementata (m)	6.50
Fondazione (m)	6.50

RAMPA D
SVINCOLO
S.S. 336 NORD

MURO DI
SOSTEGNO
OS65



225.00

Terreno	Dist. parziali	0.26	1.74	3.65	3.85	1.50	1.50	3.52	0.48	0.79	0.79	0.70	0.56	1.50	0.42	0.58	2.22	0.62	1.16	1.50	1.50	1.40	0.36	2.07	11.30	6.86			
	Dist. progressive	234.86	234.86	234.86	234.86	234.96	235.00	235.04	235.13	235.65	236.70	237.32	237.83	239.18	239.56	239.59	239.72	239.72	239.73	239.74	239.75	239.75	239.76	239.75	239.68	236.37	236.12	225.00	
Progetto	Dist. parziali	2.00	7.50	1.50	1.50	4.00	1.00	0.70	0.86	1.50	1.00	4.00	1.50	1.50	1.76														
	Dist. progressive	237.22	237.24	242.24	242.23	242.30	242.27	242.37	242.39	242.32	241.12	241.18	241.11	241.08	240.96	240.92	240.96	240.93	240.93	240.96	240.96	240.93	240.93	240.96	240.93	240.93	240.96	240.96	240.96
	Quote Terreno	234.86	234.86	234.86	234.86	234.96	235.00	235.04	235.13	235.65	236.70	237.32	237.83	239.18	239.56	239.59	239.72	239.72	239.73	239.74	239.75	239.75	239.76	239.75	239.68	236.37	236.12	225.00	
	Quote Progetto	237.22	237.24	242.24	242.23	242.30	242.27	242.37	242.39	242.32	241.12	241.18	241.11	241.08	240.96	240.92	240.96	240.93	240.93	240.96	240.96	240.93	240.93	240.96	240.93	240.93	240.96	240.96	240.96

SEZIONE N. D-26_A SEZIONE N. C-28_A

QP = 242.14

PROGR. 344.26

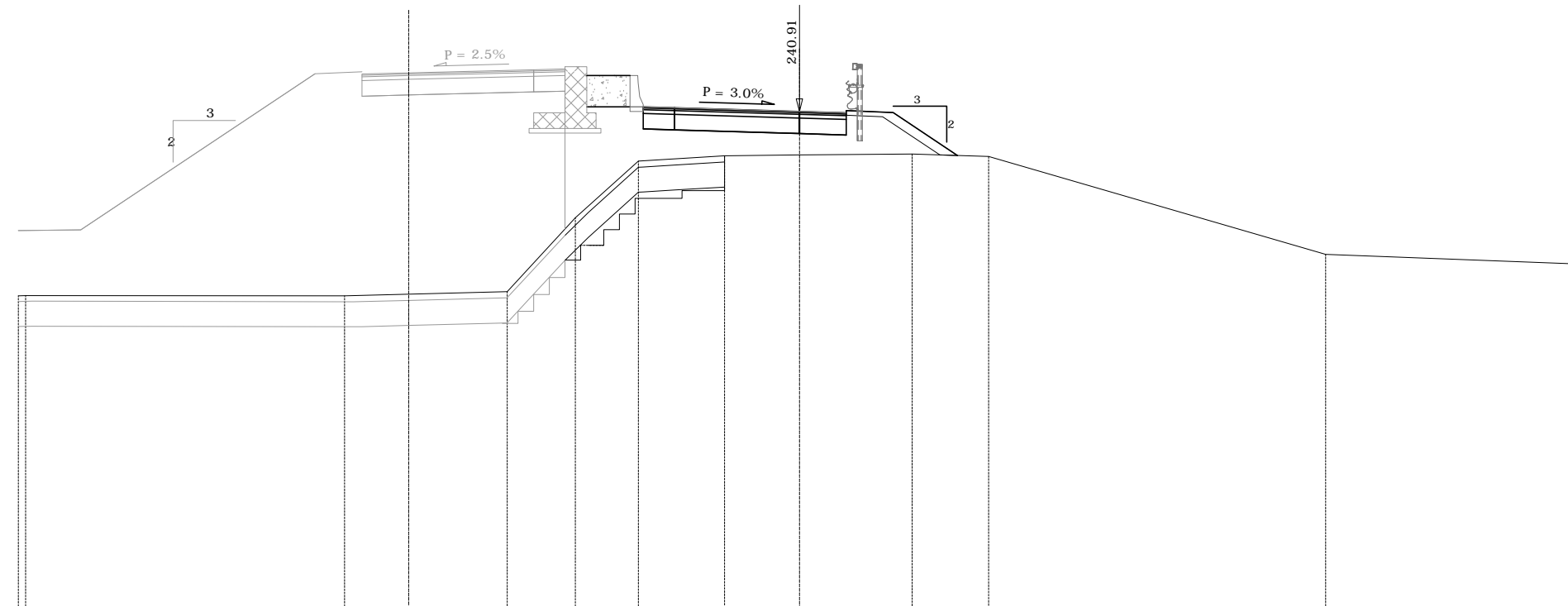
QP = 240.91

ml 4.34 da sez.n. C-28 ← → ml 6.82 a sez.n. C-28_B

SEZIONE N. C-28_A	
Rilevato (mq)	11.48
Scavo (mq)	0.00
Scotico (m)	11.82
Bonifica (mq)	11.82
Ammorsamento (mq)	2.15
Terreno vegetale sx (mq)	0.35
Terreno vegetale dx (mq)	0.90
Usura drenante (m)	6.50
Binder (m)	6.50
Base bitumata (m)	6.50
Base cementata (m)	6.50
Fondazione (m)	6.50

RAMPA D
SVINCOLO
S.S. 336 NORD

MURO DI
SOSTEGNO
OS65



Terreno	Dist. parziali	1.76	7.50	0.94	0.56	1.50	3.15	0.85	1.00	0.33	0.41	0.26	1.35	0.15	1.00	1.60	2.40	1.50	1.50	0.61	1.45	0.99	10.79	8.16	
	Dist. progressive	-235.01	-235.01	-235.01	-235.01	-235.02	-235.06	-235.14	-236.00	-237.14	-237.50	-237.76	-238.11	-239.32	-239.33	-239.39	-239.49	-239.51	-239.53	-239.54	-239.54	-239.50	-239.47	-236.34	-236.02
Progetto	Dist. parziali	2.00	7.50	1.50	1.50	4.00	1.00	0.75	0.28	1.50	1.00	4.00	1.50	1.50	2.06										
	Dist. progressive	-237.10	-237.12	-242.12	-242.11	-242.18	-242.14	-242.24	-237.14	-242.27	-240.89	-241.07	-241.13	-241.06	-241.03	-240.91	-240.86	-240.93	-240.87	-239.50	-239.50				
	Quote Terreno	-235.01	-235.01	-235.01	-235.01	-235.02	-235.06	-235.14	-236.00	-237.14	-237.50	-237.76	-238.11	-239.32	-239.33	-239.39	-239.49	-239.51	-239.53	-239.54	-239.54	-239.50	-239.47	-236.34	-236.02
	Quote Progetto	237.10	237.12	242.12	242.11	242.18	242.14	242.24	237.14	242.27	240.89	241.07	241.13	241.06	241.03	240.91	240.86	240.93	240.87	239.50	239.50				

SEZIONE N. D-26 SEZIONE N. C-28_B

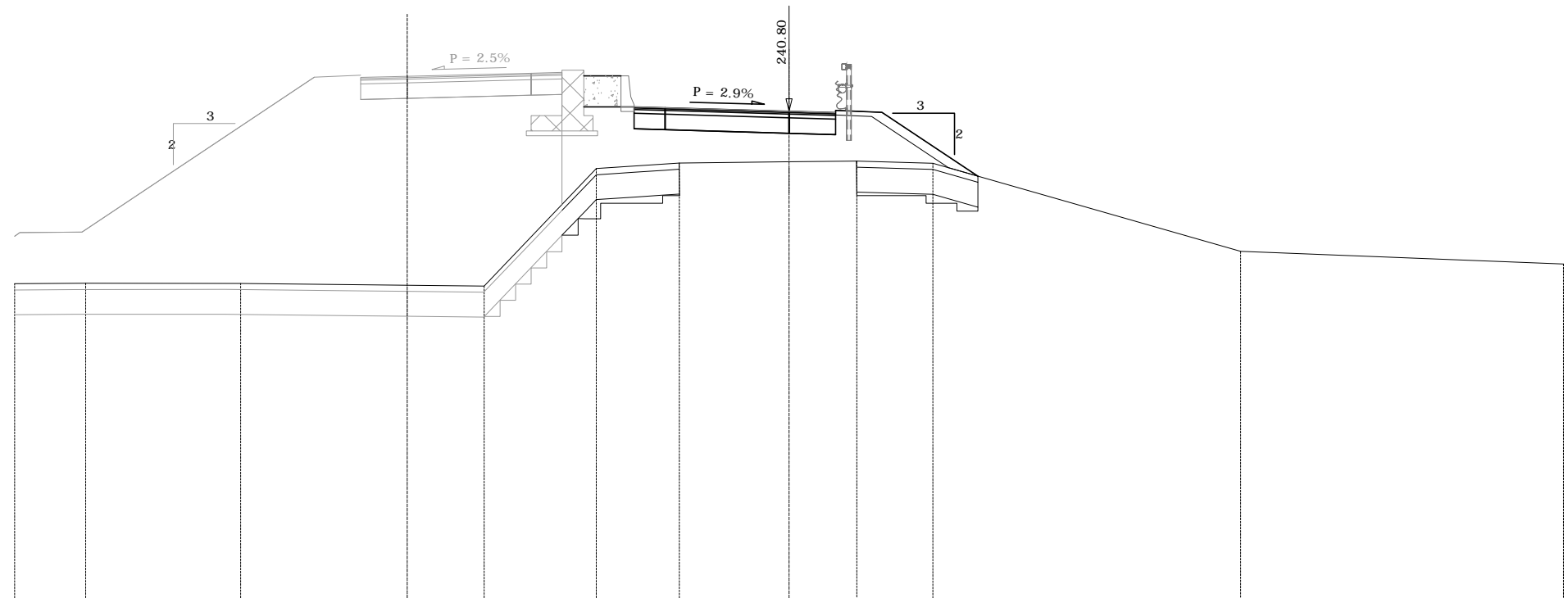
Q.P. = 241.93 PROG. 351.08
 Q.P. = 240.80 Q.P. = 240.80

ml 6.82 da sez.n. C-28_A ← → ml 8.84 a sez.n. C-29

SEZIONE N. C-28_B	
Rilevato (mq)	13.12
Scavo (mq)	0.00
Scotico (m)	12.67
Bonifica (mq)	12.67
Ammorsamento (mq)	1.69
Terreno vegetale sx (mq)	0.00
Terreno vegetale dx (mq)	1.20
Usura drenante (m)	6.50
Binder (m)	6.50
Base bitumata (m)	6.50
Base cementata (m)	6.50
Fondazione (m)	6.50

RAMPA D
 SVINCOLO
 S.S. 336 NORD

MURO DI
 SOSTEGNO
 OS65

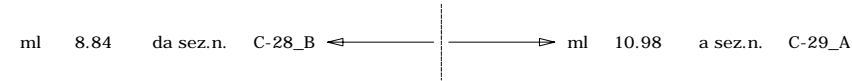


Terreno	Dist. parziali	2.00	5.00	2.38	1.50	1.50	2.48	1.52	1.00	0.75	0.36	1.22	1.00	0.46	3.54	1.50	0.08	0.82	1.64	1.45	8.49	10.42		
	Dist. progressive	235.23	235.23	235.25	235.25	235.24	235.22	235.20	235.18	235.16	236.75	237.79	238.58	238.95	239.03	239.10	239.13	239.17	239.19	239.19	239.17	239.12	238.71	235.87
Quote Terreno		-235.23	-235.23	-235.25	-235.25	-235.24	-235.22	-235.20	-235.18	-235.16	-236.75	-237.79	-238.58	-238.95	-239.03	-239.10	-239.13	-239.17	-239.19	-239.19	-239.17	-239.12	-238.71	-235.87
Progetto	Dist. parziali	2.00	7.50	1.50	1.50	4.00	1.00	0.75	1.58	1.00	4.00	1.50	1.50	3.09										
	Dist. progressive	-236.88	-236.90	-22.83	-22.83	-241.90	-241.90	-241.89	-241.96	-241.93	-242.03	-237.80	-242.05	-238.58	-240.95	-241.01	-240.94	-240.92	-240.80	-240.76	-240.83	-240.77	-238.71	-25.00
Quote Progetto		-236.88	-236.90	-22.83	-22.83	-241.90	-241.90	-241.89	-241.96	-241.93	-242.03	-237.80	-242.05	-238.58	-240.95	-241.01	-240.94	-240.92	-240.80	-240.76	-240.83	-240.77	-238.71	-25.00

SEZIONE N. D-25_A SEZIONE N. C-29

QP = 241.62

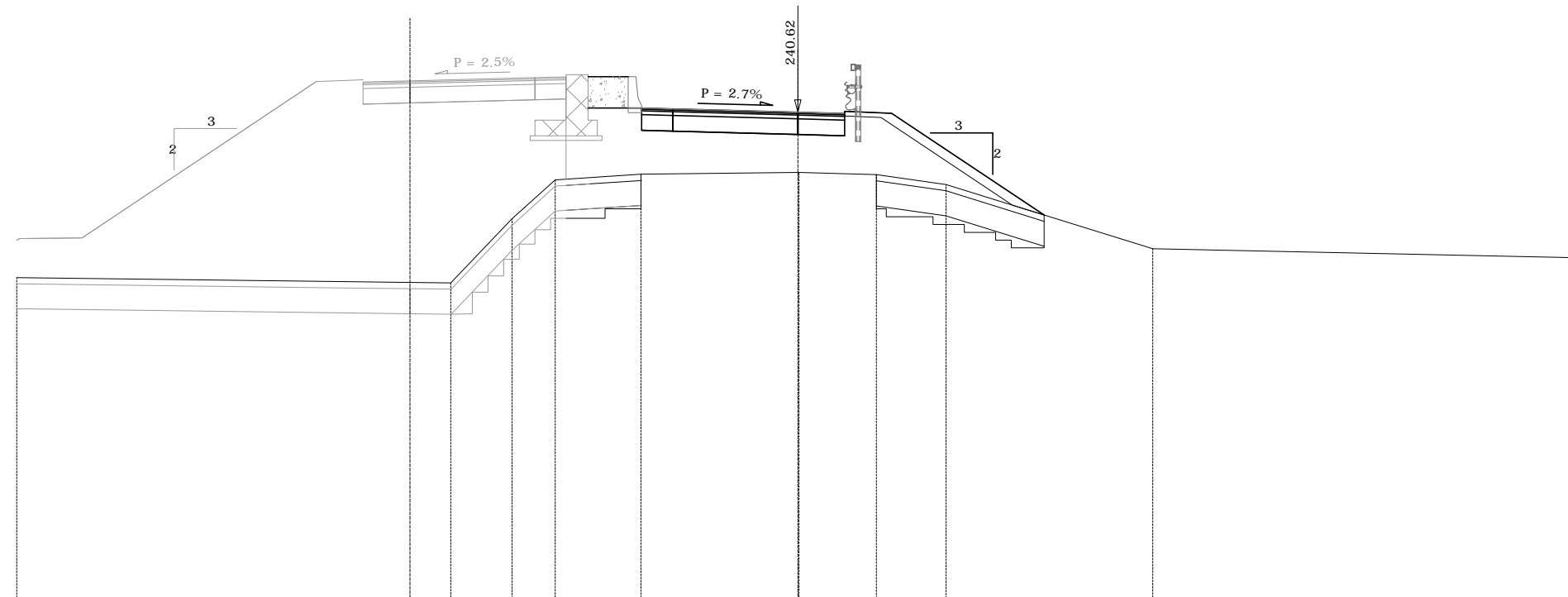
PROGR. 359.92
QP = 240.62



SEZIONE N. C-29	
Rilevato (mq)	17.75
Scavo (mq)	0.00
Scotico (m)	14.56
Bonifica (mq)	14.56
Ammorsamento (mq)	2.30
Terreno vegetale sx (mq)	0.00
Terreno vegetale dx (mq)	1.84
Usura drenante (m)	6.50
Binder (m)	6.50
Base bitumata (m)	6.50
Base cementata (m)	6.50
Fondazione (m)	6.50

RAMPA D
SVINCOLO
S.S. 336 NORD

MURO DI
SOSTEGNO
OS65



Terreno	Dist. parziali	2.00	7.50	1.50	1.50	1.31	1.96	0.73	0.65	0.35	0.75	1.65	4.00	1.46	1.01	0.49	1.74	3.14	3.47	13.64		
	Dist. progressive	235.33	235.33	235.30	235.21	235.19	235.17	235.16	237.21	237.87	238.46	238.53	238.63	238.63	238.69	238.69	238.65	238.62	238.55	238.30	237.33	235.96
Quote Terreno		235.33	235.33	235.30	235.21	235.19	235.17	235.16	237.21	237.87	238.46	238.53	238.63	238.63	238.69	238.69	238.65	238.62	238.55	238.30	237.33	235.96
Progetto	Dist. parziali	2.00	7.50	1.50	1.50	4.00	1.00	0.75	1.67	1.00	4.00	1.50	1.50	4.89								
	Dist. progressive	236.58	236.60	236.60	241.60	241.59	241.62	241.62	241.72	238.48	241.75	238.53	240.76	240.92	240.75	240.72	240.62	240.58	240.65	240.59	237.33	235.96
Quote Progetto		236.58	236.60	236.60	241.60	241.59	241.62	241.62	241.72	238.48	241.75	238.53	240.76	240.92	240.75	240.72	240.62	240.58	240.65	240.59	237.33	235.96

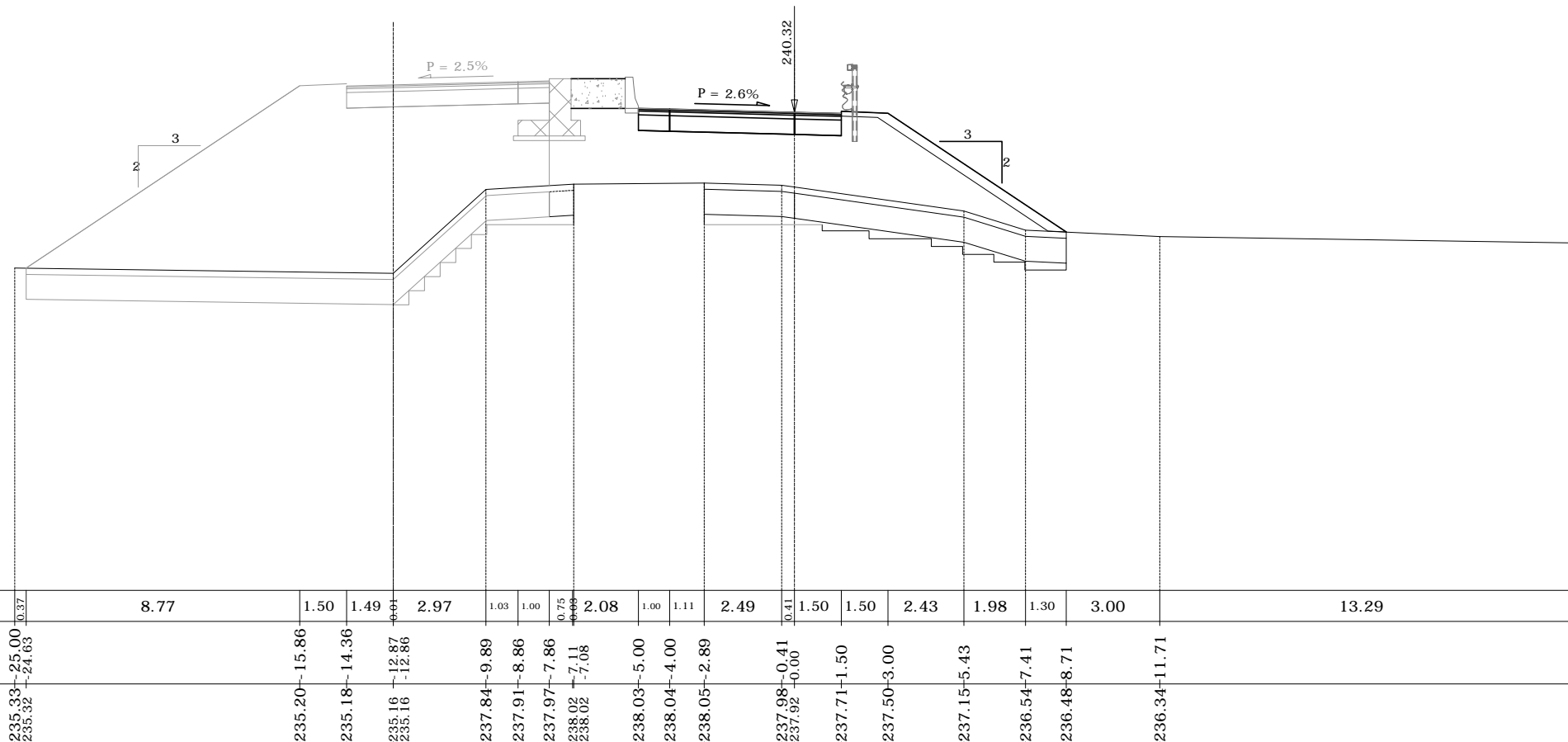
SEZIONE N. D-25 SEZIONE N. C-29_A

QP = 241.20 Progr. 370.89
 QP = 240.32 QP = 240.32

ml 10.98 da sez.n. C-29 ← → ml 3.09 a sez.n. C-30

SEZIONE N. C-29_A	
Rilevato (mq)	25.95
Scavo (mq)	0.00
Scotico (m)	15.82
Bonifica (mq)	15.82
Ammorsamento (mq)	2.63
Terreno vegetale sx (mq)	0.00
Terreno vegetale dx (mq)	2.21
Usura drenante (m)	6.50
Binder (m)	6.50
Base bitumata (m)	6.50
Base cementata (m)	6.50
Fondazione (m)	6.50

RAMPA D
 SVINCOLO
 S.S. 336 NORD
 MURO DI
 SOSTEGNO
 OS65



Terreno	Dist. parziali																	Dist. progressive																
	0.37	8.77	1.50	1.49	2.97	1.03	1.00	0.75	2.08	1.00	1.11	2.49	0.41	1.50	1.50	2.43	1.98	1.30	3.00	13.29	236.13													
	235.33	235.32	235.20	235.18	235.16	237.84	237.91	237.97	238.02	238.03	238.04	238.05	237.98	237.92	237.71	237.50	237.15	236.54	236.48	236.34	236.13													
Progetto	Dist. parziali																	Dist. progressive																
	8.77	1.50	1.50	4.00	1.00	0.75	2.11	1.00	4.00	1.50	1.50	5.71	236.48	236.48	236.48	236.48	236.48	236.48	236.48	236.48	236.48													
	241.17	241.16	241.23	241.20	241.30	237.97	241.32	238.02	240.43	240.51	240.44	240.42	240.32	240.28	240.35	240.29	236.48	236.48	236.48	236.48	236.48													

SEZIONE N. D-24_C SEZIONE N. C-30

QP = 241.08

PROGR. 373.98

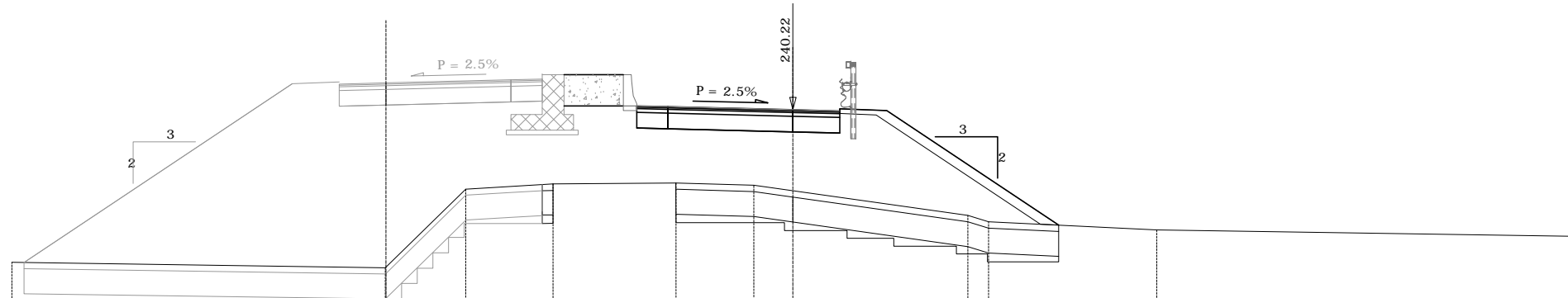
QP = 240.22

ml 3.09 da sez.n. C-29_A ← → ml 5.93 a sez.n. C-31

SEZIONE N. C-30	
Rilevato (mq)	28.20
Scavo (mq)	0.00
Scotico (m)	15.78
Bonifica (mq)	15.78
Ammorsamento (mq)	2.91
Terreno vegetale sx (mq)	0.00
Terreno vegetale dx (mq)	2.14
Usura drenante (m)	6.50
Binder (m)	6.50
Base bitumata (m)	6.50
Base cementata (m)	6.50
Fondazione (m)	6.50

RAMPA D
SVINCOLO
S.S. 336 NORD

MURO DI
SOSTEGNO
OS65



224.00

Terreno	Dist. parziali	0.38	8.59	1.50	1.48	2.55	1.45	1.00	0.35	0.41	2.27	1.00	0.26	2.49	1.25	1.50	1.50	2.60	0.66	2.24	3.14	13.35	
	Dist. progressive	-235.33 -235.32	-25.00 -24.62	-235.20 -16.03	-235.18 -14.53	-235.16 -13.05 -235.18 -13.03	-237.68 -10.48	-237.76 -9.03	-237.82 -8.03	-237.82 -7.08	-237.85 -7.27	-237.86 -5.00	-237.87 -4.00	-237.87 -3.74	-237.80 -1.25	-237.62 -0.00	-237.41 -1.50	-237.20 -3.00	-236.83 -5.60	-236.63 -6.26	-236.52 -8.50	-236.37 -11.65	-236.16 -25.00
Quote Terreno		-235.33 -235.32	-25.00 -24.62	-235.20 -16.03	-235.18 -14.53	-235.16 -13.05 -235.18 -13.03	-237.68 -10.48	-237.76 -9.03	-237.82 -8.03	-237.82 -7.08	-237.85 -7.27	-237.86 -5.00	-237.87 -4.00	-237.87 -3.74	-237.80 -1.25	-237.62 -0.00	-237.41 -1.50	-237.20 -3.00	-236.83 -5.60	-236.63 -6.26	-236.52 -8.50	-236.37 -11.65	-236.16 -25.00
Progetto	Dist. parziali	8.59	1.50	1.50	4.00	1.00	0.76	2.27	1.00	4.00	1.50	1.50	5.50										
	Dist. progressive	-235.32 -24.62	-241.05 -16.03	-241.04 -14.53	-241.11	-241.08 -13.03	-241.18 -9.03	-241.82 -8.03	-241.82 -7.08	-241.85 -7.27	-240.32 -4.00	-240.41 -5.00	-240.34	-240.32 -4.00	-240.22 -0.00	-240.18 -1.50	-240.25	-240.19 -3.00	-236.52 -8.50				
Quote Progetto		-235.32 -24.62	-241.05 -16.03	-241.04 -14.53	-241.11	-241.08 -13.03	-241.18 -9.03	-241.82 -8.03	-241.82 -7.08	-241.85 -7.27	-240.32 -4.00	-240.41 -5.00	-240.34	-240.32 -4.00	-240.22 -0.00	-240.18 -1.50	-240.25	-240.19 -3.00	-236.52 -8.50				

SEZIONE N. D-24 SEZIONE N. C-32_A

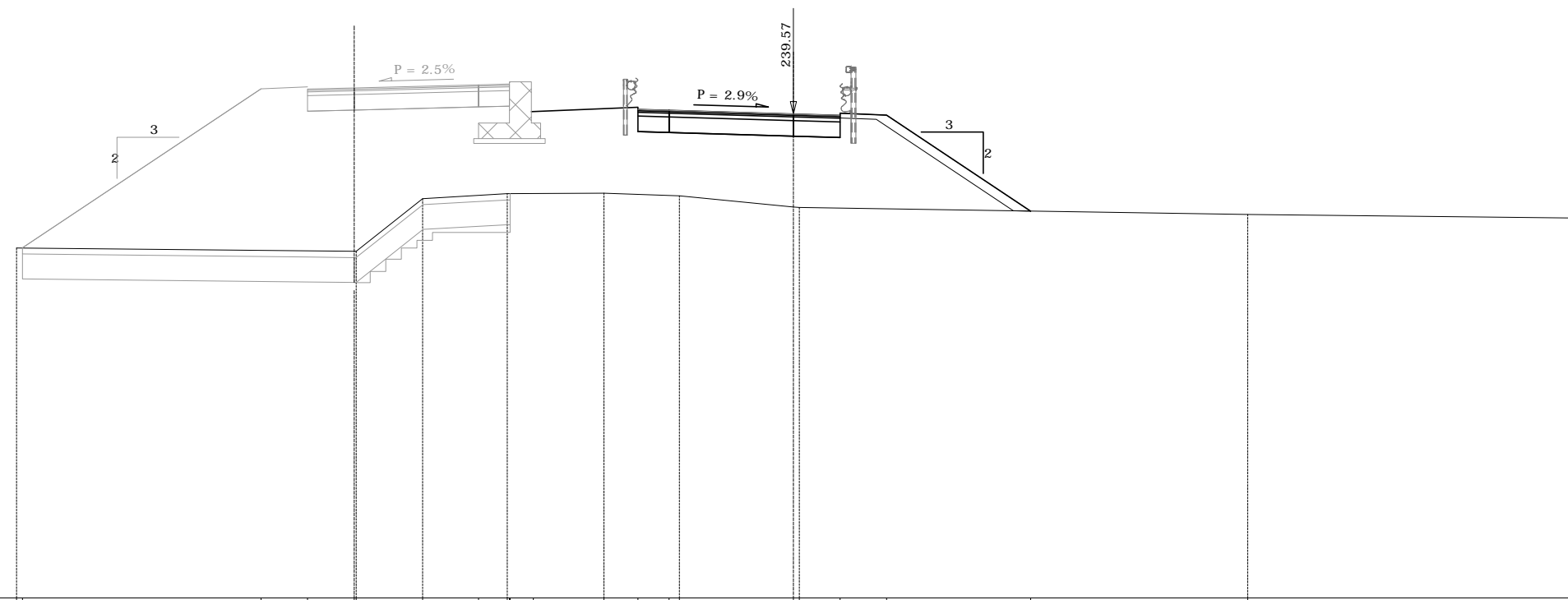
QP = 240.41 Progr. 390.77
 QP = 240.41 QP = 239.57

ml 9.64 da sez.n. C-32 ← → ml 9.70 a sez.n. C-33

SEZIONE N. C-32_A	
Rilevato (mq)	0.00
Scavo (mq)	0.00
Scotico (m)	0.00
Bonifica (mq)	0.00
Ammorsamento (mq)	0.00
Terreno vegetale sx (mq)	0.00
Terreno vegetale dx (mq)	0.00
Usura drenante (m)	6.50
Binder (m)	6.50
Base bitumata (m)	6.50
Base cementata (m)	6.50
Fondazione (m)	6.50

RAMPA D
 SVINCOLO
 S.S. 336 NORD

MURO DI
 SOSTEGNO
 OS65



Terreno	Dist. parziali	7.67	1.50	1.50	2.14	1.80	0.92	0.74	2.27	1.10	1.00	3.67	1.31	1.50	4.63	6.99	10.38		
	Dist. progressive	235.26 235.26	235.19 17.13	235.17 15.63	235.16 14.13	236.85 11.93	236.96 10.13	237.01 9.21	237.02 8.37	237.03 6.10	236.99 5.00	236.96 4.00	236.58 0.19	236.55 1.50	236.52 3.00	236.45 7.63	236.34 14.62	236.23 25.00	
Quote Terreno		235.26 235.26	235.19 17.13	235.17 15.63	235.16 14.13	236.85 11.93	236.96 10.13	237.01 9.21	237.02 8.37	237.03 6.10	236.99 5.00	236.96 4.00	236.58 0.19	236.55 1.50	236.52 3.00	236.45 7.63	236.34 14.62	236.23 25.00	
Progetto	Dist. parziali	7.67	1.50	1.50	4.00	1.00	0.74	3.37	1.00	4.00	1.50	1.50	4.63						
	Dist. progressive	235.27 24.81	240.39 17.13	240.38 15.63	240.41 14.13	240.51 10.13	240.61 9.13	240.54 8.11	240.61 8.37	239.79 5.00	239.72 4.00	239.57 0.00	239.53 1.50	239.54 3.00	236.45 7.63				
Quote Progetto		235.27 24.81	240.39 17.13	240.38 15.63	240.41 14.13	240.51 10.13	240.61 9.13	240.54 8.11	240.61 8.37	239.79 5.00	239.72 4.00	239.57 0.00	239.53 1.50	239.54 3.00	236.45 7.63				

SEZIONE N. D-23 SEZIONE N. C-33

QP = 240.04

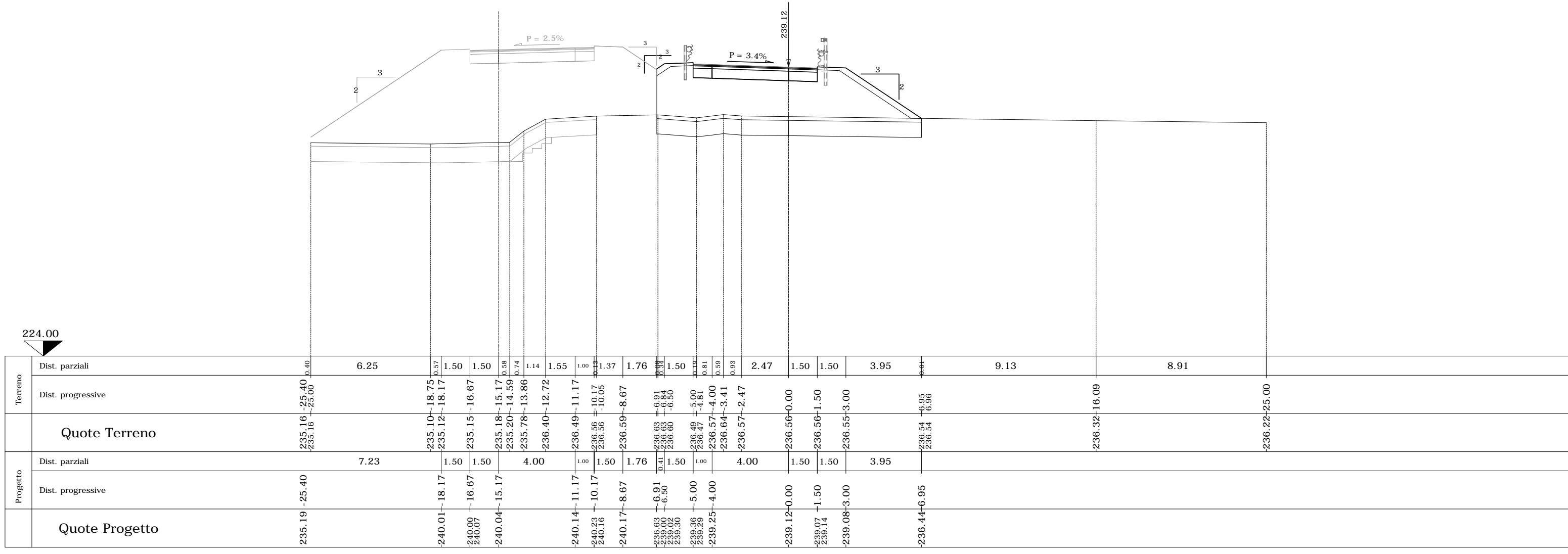
PROGR. 400.47
QP = 239.12

ml 9.70 da sez.n. C-32_A ← → ml 10.03 a sez.n. C-33_A

SEZIONE N. C-33

Rilevato (mq)	24.60
Scavo (mq)	0.00
Scotico (m)	13.86
Bonifica (mq)	13.86
Ammorsamento (mq)	0.00
Terreno vegetale sx (mq)	0.41
Terreno vegetale dx (mq)	1.59
Usura drenante (m)	6.50
Binder (m)	6.50
Base bitumata (m)	6.50
Base cementata (m)	6.50
Fondazione (m)	6.50

RAMPA D
SVINCOLO
S.S. 336 NORD

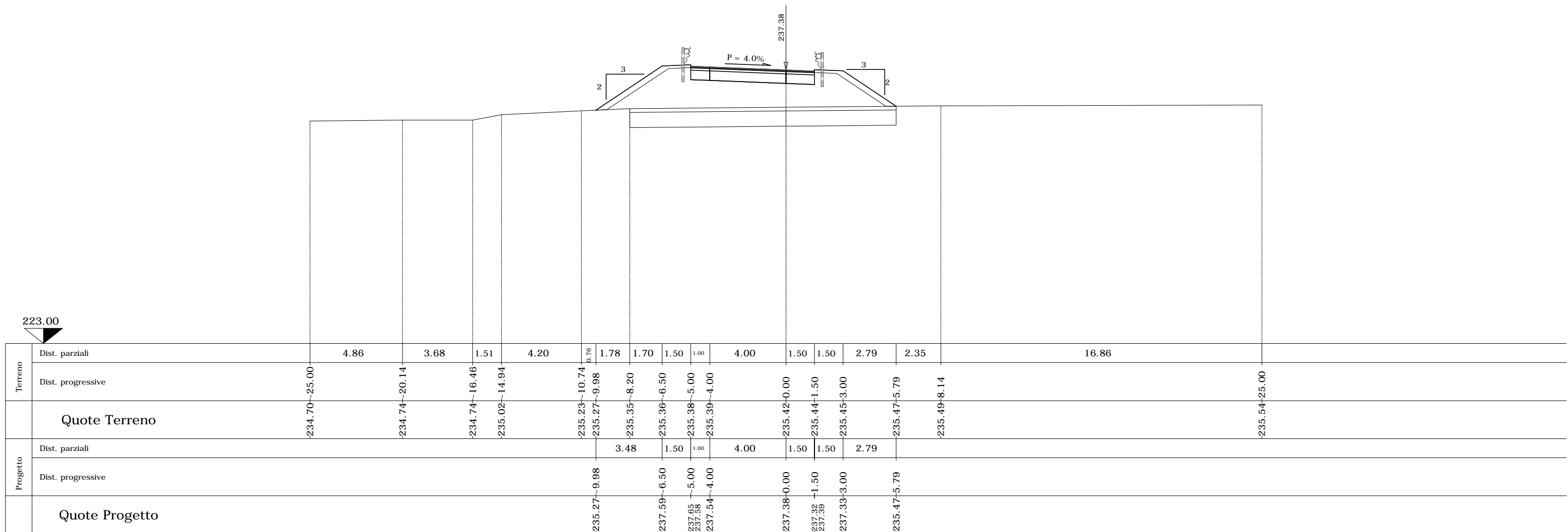


SEZIONE N. C-35_A

PROGR. 429.63
QP = 237.38

ml 9.72 da sez.n. C-35 ← → ml 10.28 a sez.n. C-36

SEZIONE N. C-35_A	
Rilevato (mq)	18.77
Scavo (mq)	0.00
Scotico (m)	15.77
Bonifica (mq)	15.77
Ammorsamento (mq)	0.00
Terreno vegetale sx (mq)	1.41
Terreno vegetale dx (mq)	1.17
Usura drenante (m)	6.51
Binder (m)	6.51
Base bitumata (m)	6.51
Base cementata (m)	6.51
Fondazione (m)	6.51



SEZIONE N. C-36

PROGR. 439.92
QP = 236.70

ml 10.28 da sez.n. C-35_A ← → ml 20.00 a sez.n. C-37

SEZIONE N. C-36

Rilevato (mq)	12.80
Scavo (mq)	0.00
Scotico (m)	14.43
Bonifica (mq)	14.43
Ammorsamento (mq)	0.00
Terreno vegetale sx (mq)	1.17
Terreno vegetale dx (mq)	0.94
Usura drenante (m)	6.51
Binder (m)	6.51
Base bitumata (m)	6.51
Base cementata (m)	6.51
Fondazione (m)	6.51

