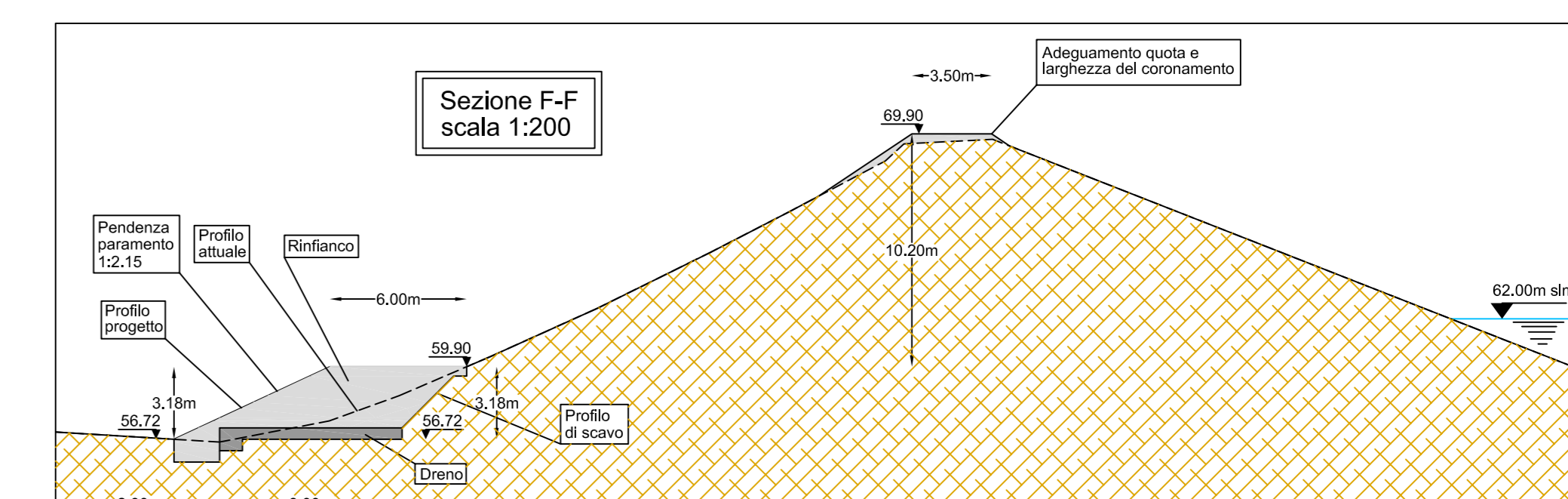
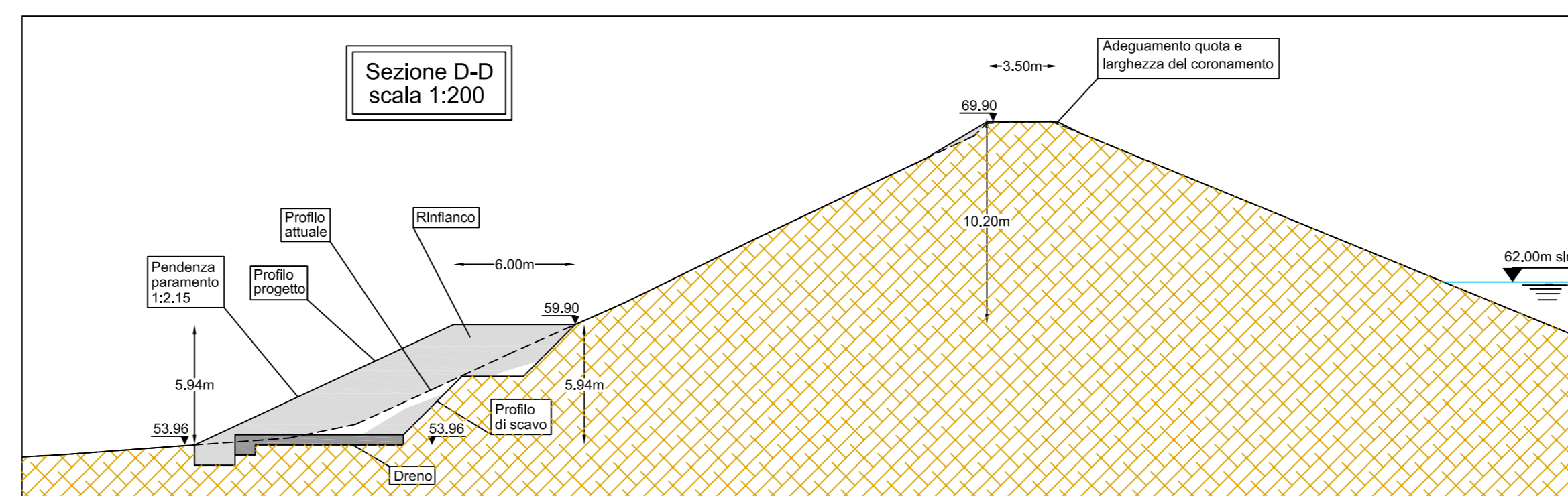
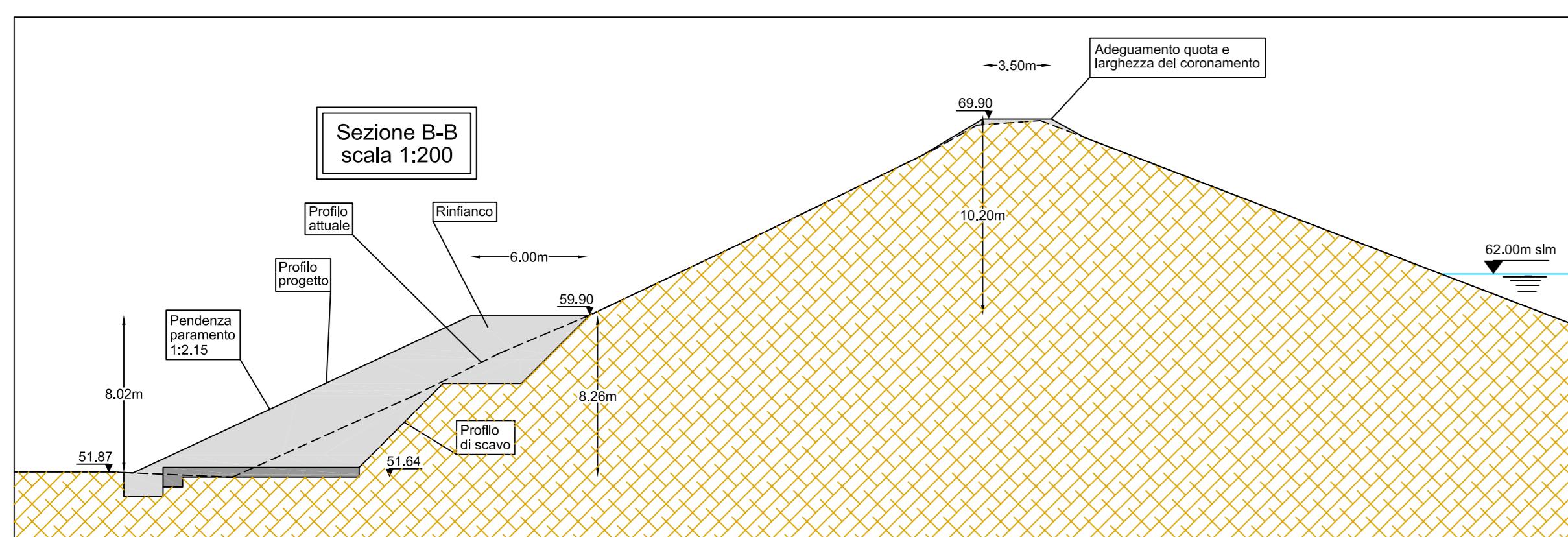
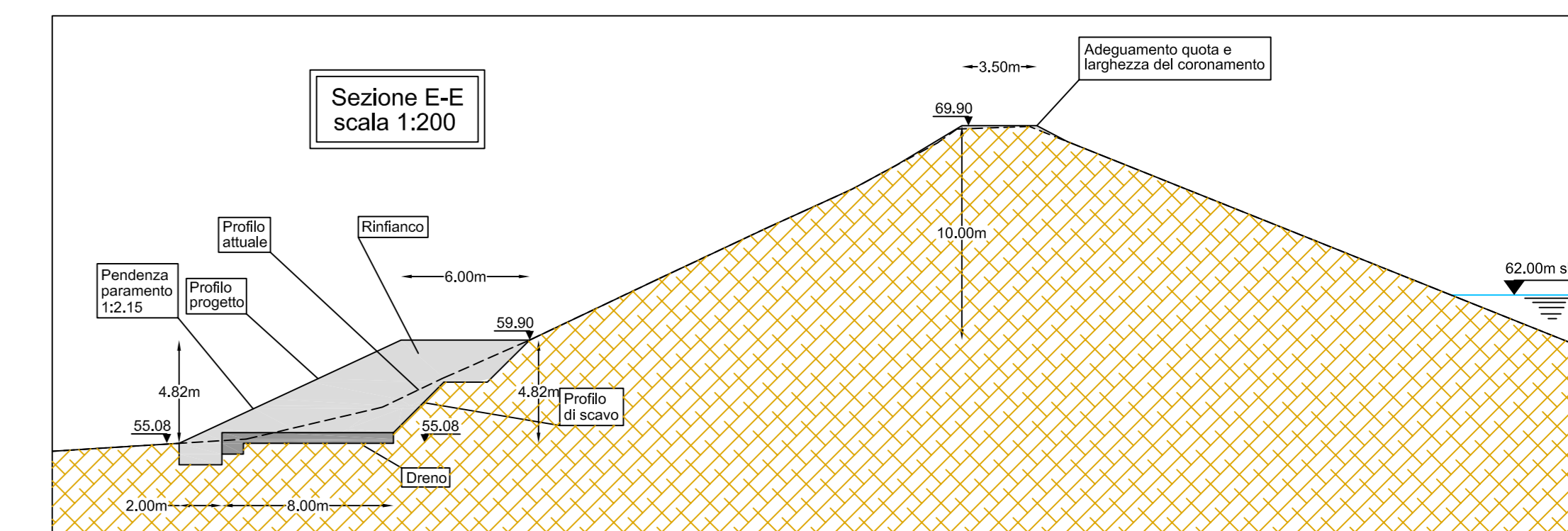
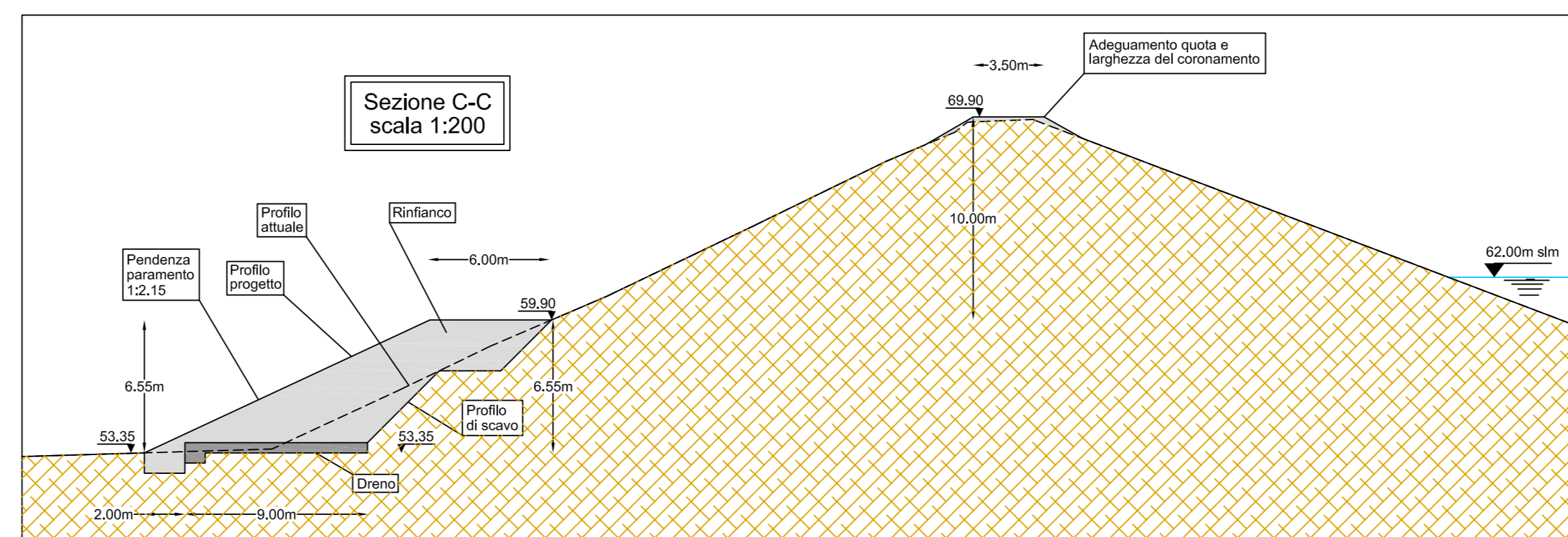
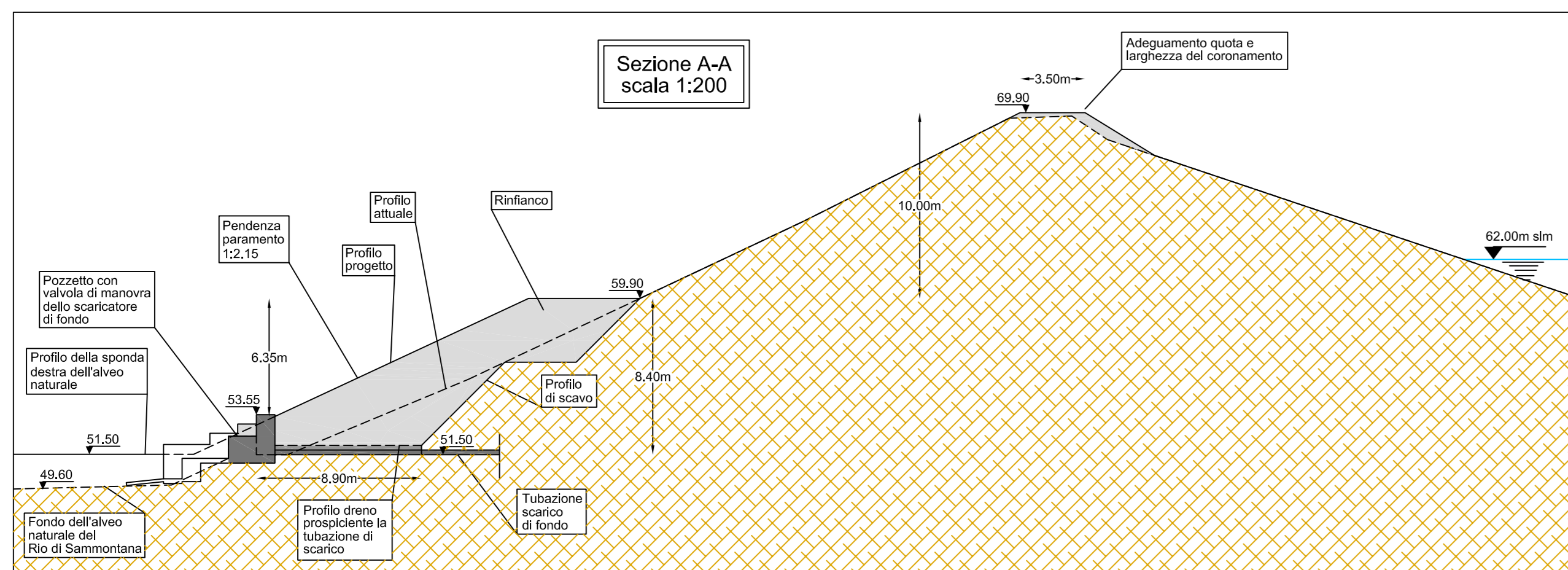
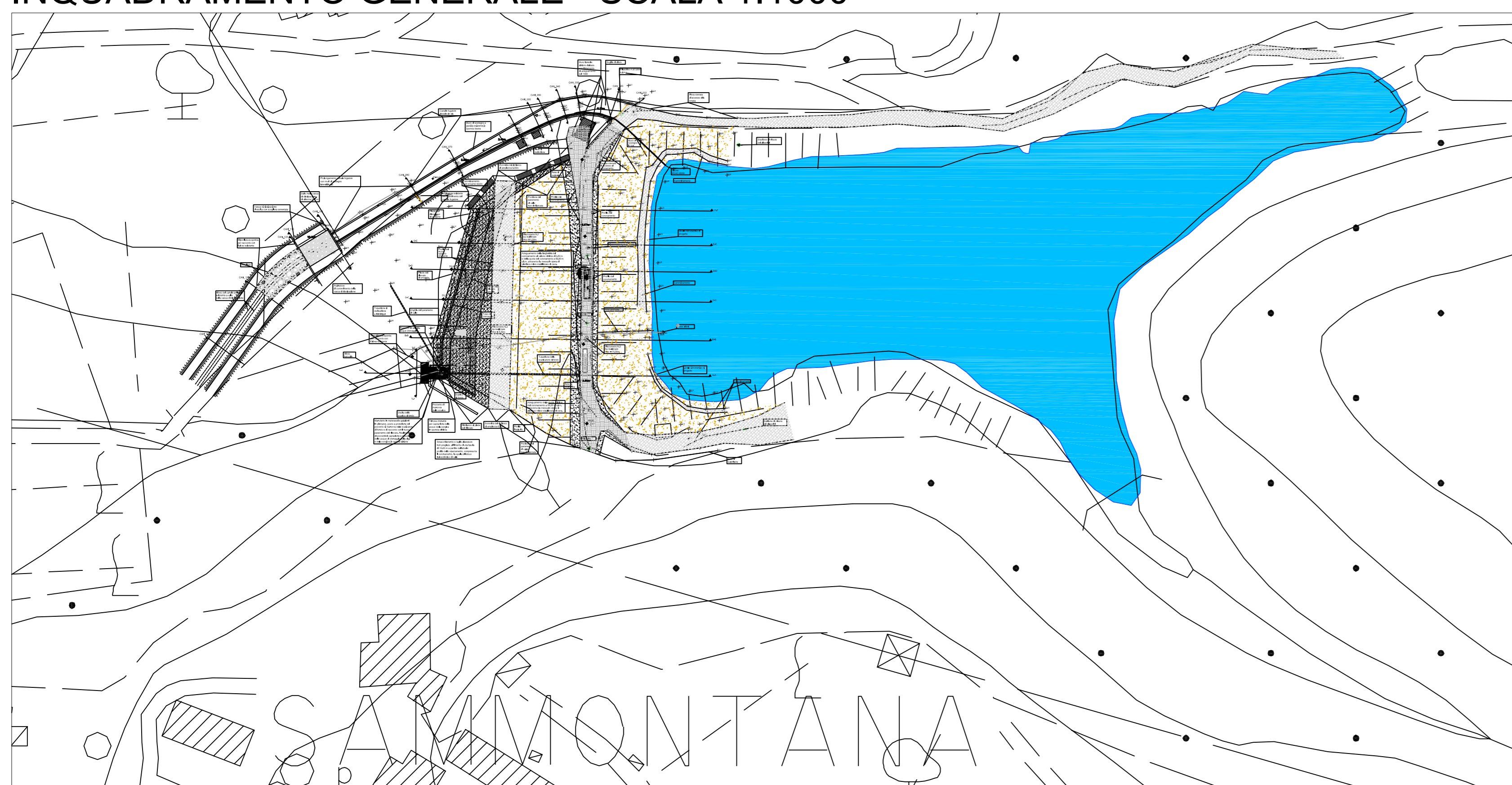


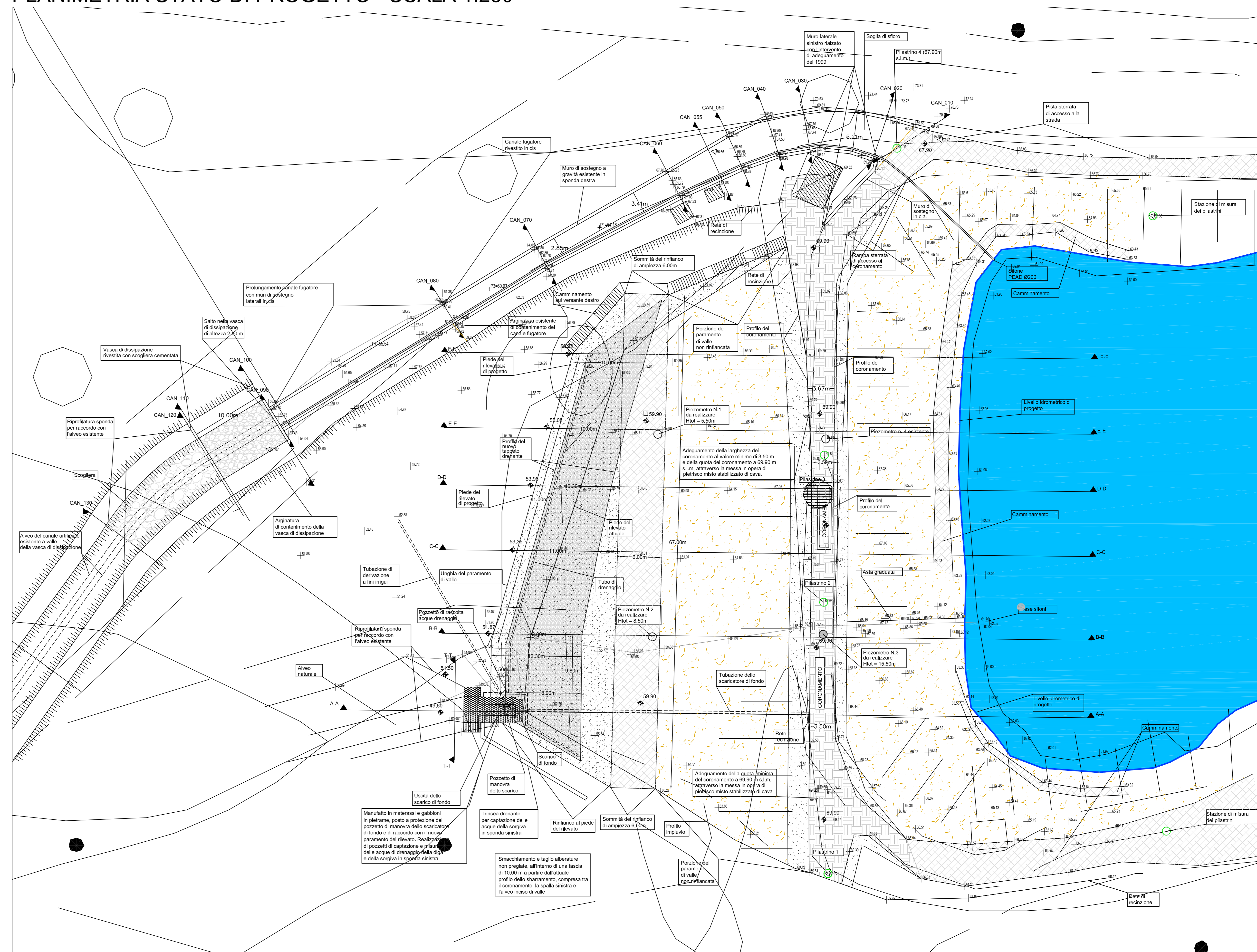
### SEZIONI CORPO DIGA - SCALA 1:250



### INQUADRAMENTO GENERALE - SCALA 1:1000



### PLANIMETRIA STATO DI PROGETTO - SCALA 1:250



**COMUNE DI MONTE LUPO FIORENTINO**  
 PROVINCIA DI FIRENZE

**ADEGUAMENTO DELLA DIGA DI SAMMONTANA CON LIMITAZIONE DI INVASO**  
 PROGETTO PRELIMINARE

**PLANIMETRIA E SEZIONI CORPO DIGA**  
 STATO DI PROGETTO

TAVOLA:	T2	REV:	00	DATA:	DICEMBRE 2010	SCALA:	VARIE	NUMERO COMMESSA:	L588	NOI FILE:	T2_Plan_Progetto.pdf
---------	----	------	----	-------	---------------	--------	-------	------------------	------	-----------	----------------------

PROGETTISTA: Dott. Ing. David Sestacci  
 COMMITTENTE: Dott. Matteo Dudezycski  
 COLLABORATORE: Dott. Ing. Francesco Canovaro

Via Bonifacio Lupi 1  
 50129 - Firenze  
 Tel. 055-419674 Fax. 055-402542  
 e-mail: segreteria.firenze@physis.net

02			
01			
00	30/12/2010	PRIMA EMISSIONE	
REV.	DATA	DESCRIZIONE MODIFICHE	