
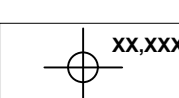








**LEGENDA**


-  Aerogeneratori
-  Punto battuto e relativa quota terreno
-  Curve di livello intervallo 10,00 mt.
-  Curve di livello intervallo 2,00 mt.
-  Limiti aree rilevate
-  Strade esistenti



REGIONE CALABRIA



Provincia di Catanzaro



PLT engineering s.r.l.  
Via Diamante 1280  
47522 Cesena (FC)  
P.IVA/C.F. 05857900723

---

Comittente: **PARCO EOLICO "SELLIA MARINA"**

---

Documento: <b>PROGETTO DEFINITIVO</b>	ID PROGETTO: PESM
	DISCIPLINA: P
	CAPITOLO: CP

---


N° Documento: **PESM-P-CP-01.01**      Elaborato: **Rilievo topografico Tav.01**

---

SCALA: 1:2000    FORMATO: A0    Nome file: PESM-P-CP-01.01\_Rilievo topografico\_Tav.01

---

Progettazione:



Ing. Saverio Pagliuso  
Ing. Mario Francesco Perri  
Ing. Giorgio Salatino  
Ing. Claudio Coscarella

---

Rev.	Data Revisione	Descrizione Revisione	Redatto	Controllato	Approvato
00	01/2021	PRIMA EMISSIONE	GEMSA	GEMSA	PLT
01	06/2021	REVISIONE 01	GEMSA	GEMSA	PLT