SEZIONI TRASVERSALI - TAV.04
Scala 1:200

PROFILO D_int
SEZIONE 28
PROGRESSIVA 1200.00

A SCAVO	mq	1.92
B RILEVATO	mq	2.22
P RIEMPIMENTO	mq	1.10
VR VEGETALE RIL	mq	0.84
VT VEGETALE TRINCEA	mq	0.72
b BINDER (SP. 4 CM)	m	6.00
bo BONIFICA	m	5.56
bs BASE (SP. 8 CM)	m	6.38
f MISTO GRAN.STB.(SP20	m	7.16
g SCOTICO (SP.20CM)	m	5.56
i IDROSEMINA	m	4.39

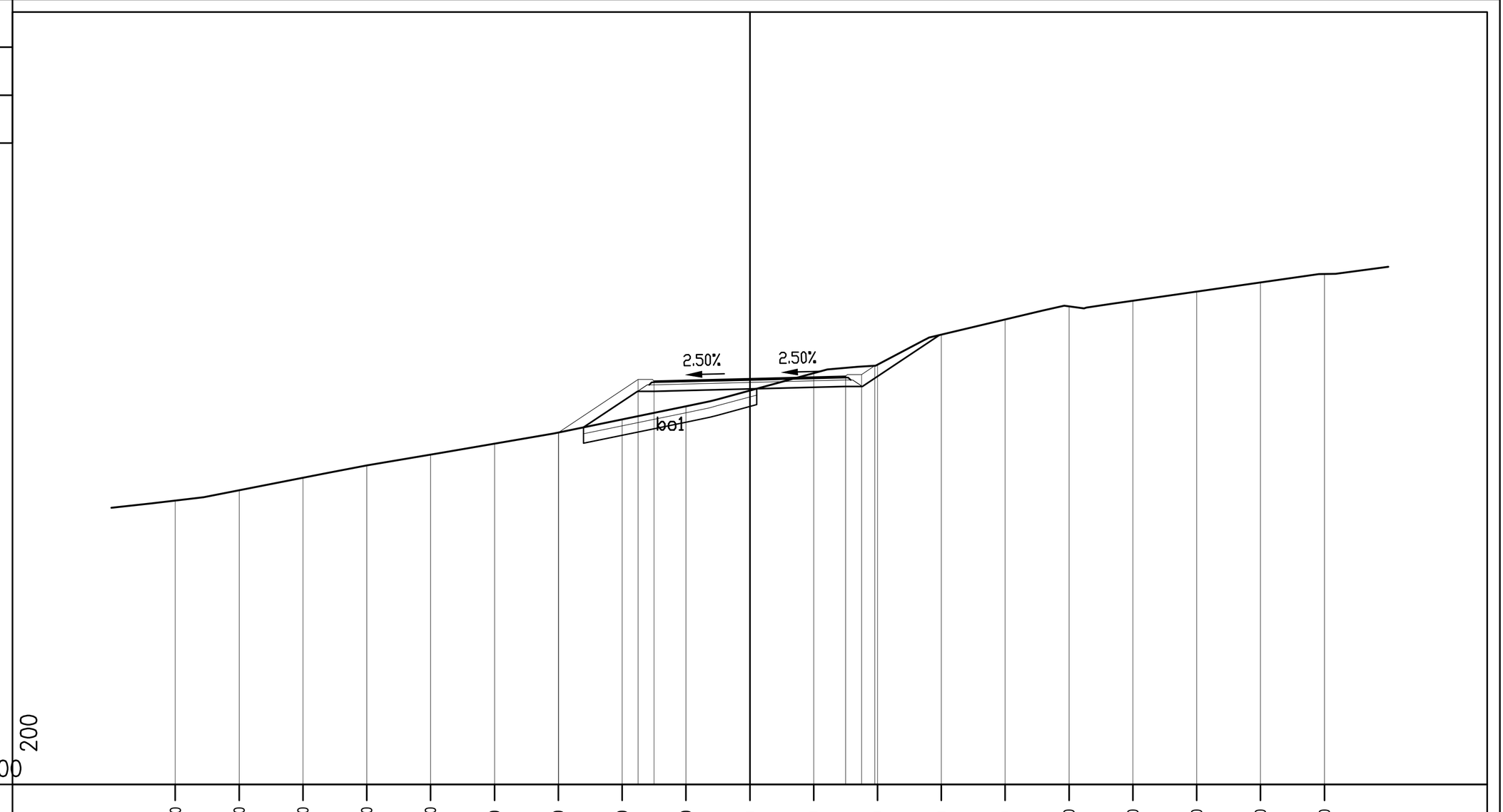

PROGRESSIVE TERRENO	-18.00	-16.00	-14.00	-12.00	-10.00	-8.00	-6.00	-4.00	-2.00	0.00	2.00	4.00	6.00	8.00	10.00	12.00	14.00	16.00	18.00
PARZIALI TERRENO	2.00	2.00	2.00	2.00	2.00	2.00	2.00	2.00	2.00	2.00	2.00	2.00	2.00	2.00	2.00	2.00	2.00	2.00	
QUOTE TERRENO	206.89	207.22	207.61	208.00	208.34	208.68	209.03	209.44	209.85	210.34	210.89	211.15	212.09	212.57	212.98	213.16	213.44	213.73	213.99

PROGRESSIVE PROGETTO	-5.99	-3.50	-3.00	0.00	3.00	3.50	3.91
PARZIALI PROGETTO	2.49	0.50	3.00	3.00	0.50	0.41	
QUOTE PROGETTO	209.03	210.69	210.64	210.72	210.79	210.84	211.12

PROFILO D_int
SEZIONE 29
PROGRESSIVA 1250.00

A SCAVO	mq	1.00
B RILEVATO	mq	1.88
P RIEMPIMENTO	mq	1.10
VR VEGETALE RIL	mq	0.71
VT VEGETALE TRINCEA	mq	0.37
b BINDER (SP. 4 CM)	m	6.00
bo BONIFICA	m	5.61
bs BASE (SP. 8 CM)	m	6.38
f MISTO GRAN.STB.(SP20	m	7.16
g SCOTICO (SP.20CM)	m	5.61
i IDROSEMINA	m	3.71

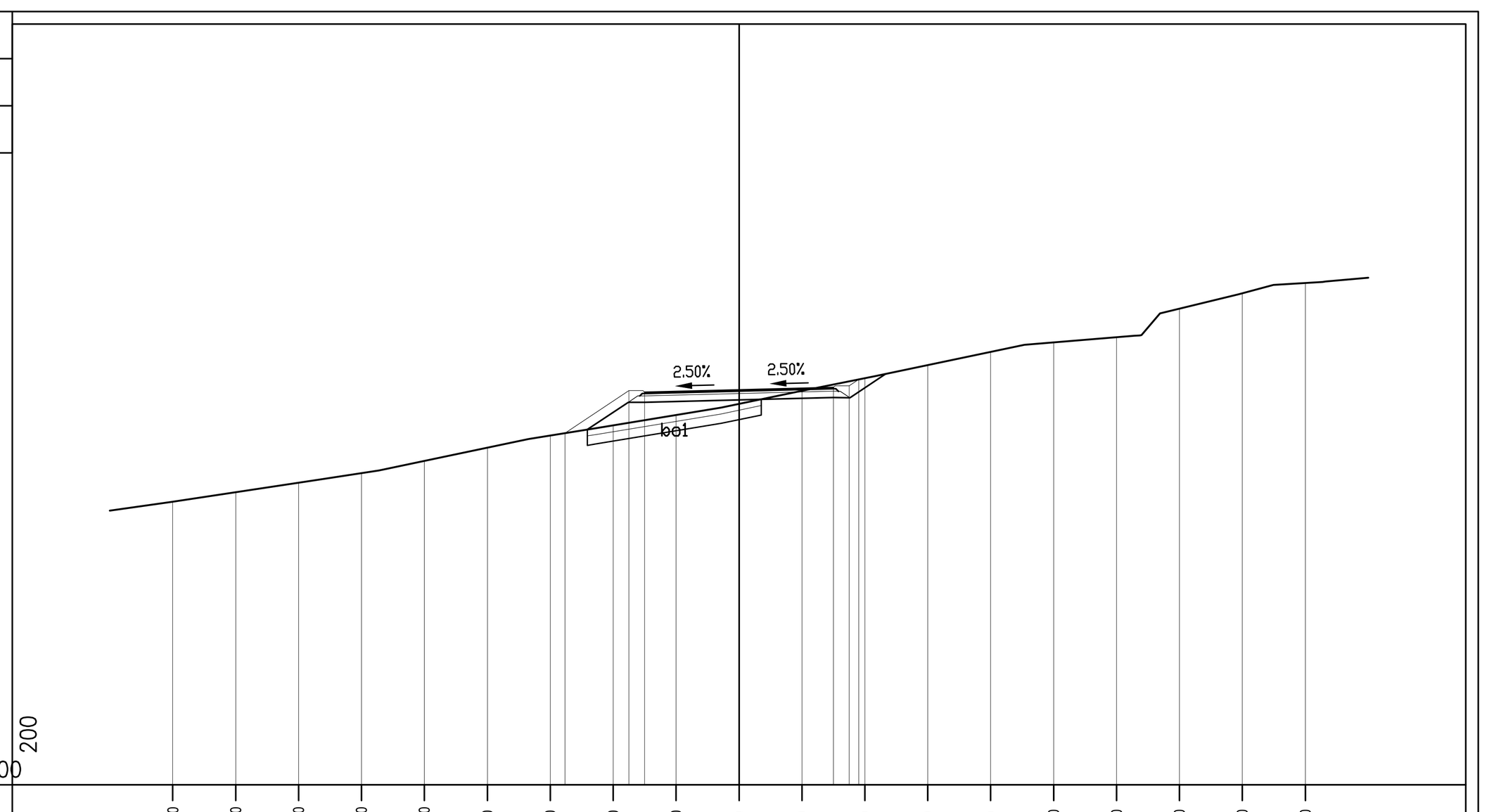

PROGRESSIVE TERRENO	-18.00	-16.00	-14.00	-12.00	-10.00	-8.00	-6.00	-4.00	-2.00	0.00	2.00	4.00	6.00	8.00	10.00	12.00	14.00	16.00	18.00
PARZIALI TERRENO	2.00	2.00	2.00	2.00	2.00	2.00	2.00	2.00	2.00	2.00	2.00	2.00	2.00	2.00	2.00	2.00	2.00	2.00	
QUOTE TERRENO	206.00	206.31	206.61	206.91	207.30	207.73	208.11	208.44	208.76	209.12	209.53	209.94	210.35	210.77	211.08	211.24	212.15	212.64	212.97

PROGRESSIVE PROGETTO	-5.53	-3.50	-3.00	0.00	3.00	3.50	3.81
PARZIALI PROGETTO	2.03	0.50	3.00	3.00	0.50	0.31	
QUOTE PROGETTO	208.19	209.54	209.49	209.57	209.64	209.69	209.90

PROFILO D_int
SEZIONE 30
PROGRESSIVA 1300.00

A SCAVO	mq	1.97
B RILEVATO	mq	4.39
P RIEMPIMENTO	mq	1.55
VR VEGETALE RIL	mq	1.75
VT VEGETALE TRINCEA	mq	0.57
b BINDER (SP. 4 CM)	m	6.00
bo BONIFICA	m	8.18
bs BASE (SP. 8 CM)	m	6.38
f MISTO GRAN.STB.(SP20	m	7.16
g SCOTICO (SP.20CM)	m	8.18
i IDROSEMINA	m	7.95

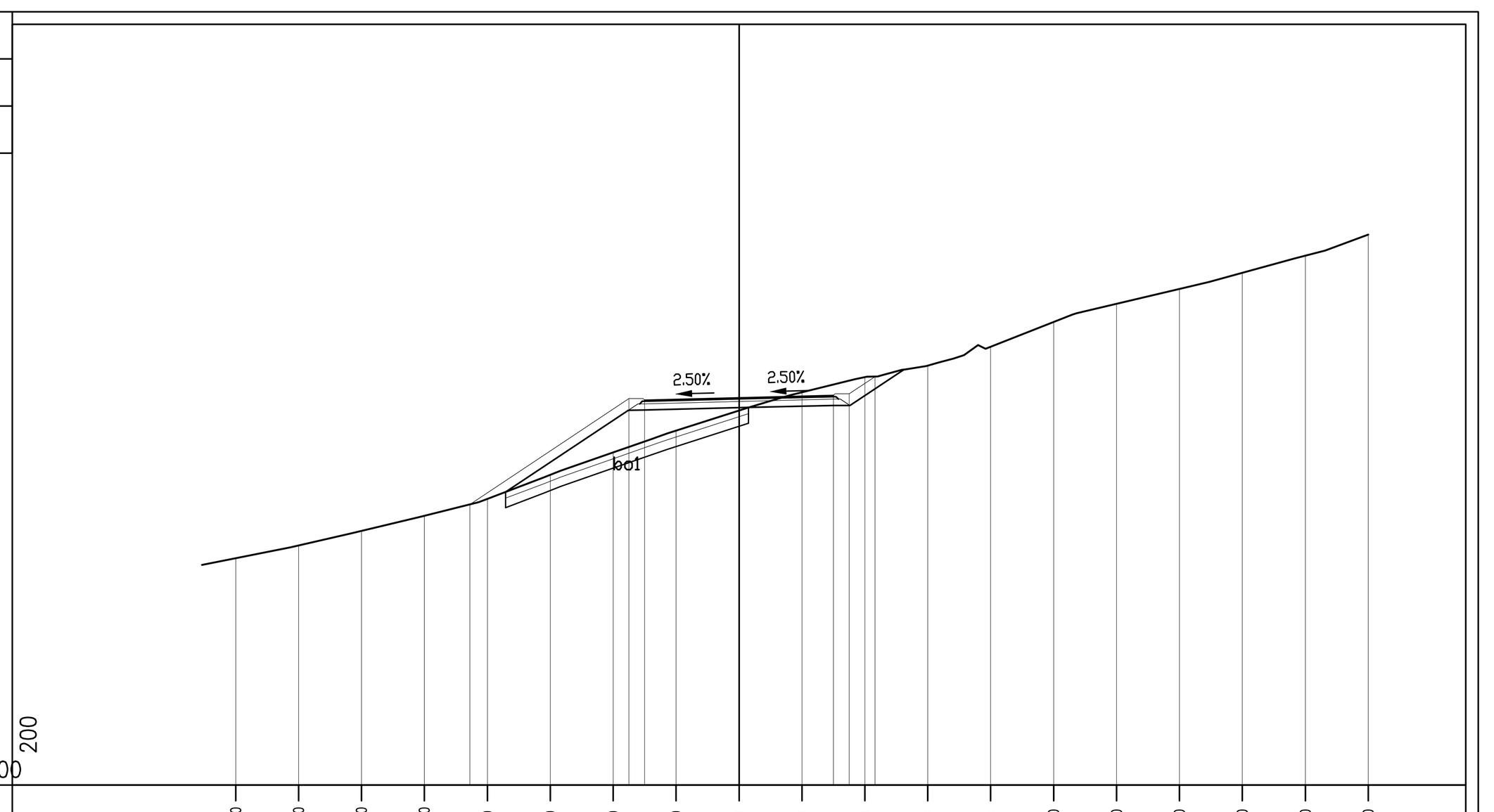

PROGRESSIVE TERRENO	-16.00	-14.00	-12.00	-10.00	-8.00	-6.00	-4.00	-2.00	0.00	2.00	4.00	6.00	8.00	10.00	12.00	14.00	16.00	18.00	20.00
PARZIALI TERRENO	2.00	2.00	2.00	2.00	2.00	2.00	2.00	2.00	2.00	2.00	2.00	2.00	2.00	2.00	2.00	2.00	2.00	2.00	
QUOTE TERRENO	204.22	204.62	205.08	205.56	206.10	206.87	207.58	208.27	208.91	209.49	209.97	210.34	210.94	211.73	212.31	212.78	213.29	213.84	214.51

PROGRESSIVE PROGETTO	-8.55	-3.50	-3.00	0.00	3.00	3.50	4.32
PARZIALI PROGETTO	5.05	0.50	3.00	3.00	0.50	0.82	
QUOTE PROGETTO	205.93	209.30	209.25	209.32	209.40	209.45	209.99

PROFILO D_int
SEZIONE 31
PROGRESSIVA 1350.00

A SCAVO	mq	6.09
B RILEVATO	mq	4.95
P RIEMPIMENTO	mq	1.50
VR VEGETALE RIL	mq	1.90
VT VEGETALE TRINCEA	mq	1.47
b BINDER (SP. 4 CM)	m	6.00
bo BONIFICA	m	8.19
bs BASE (SP. 8 CM)	m	6.38
f MISTO GRAN.STB.(SP20	m	7.16
g SCOTICO (SP.20CM)	m	8.19
i IDROSEMINA	m	10.90

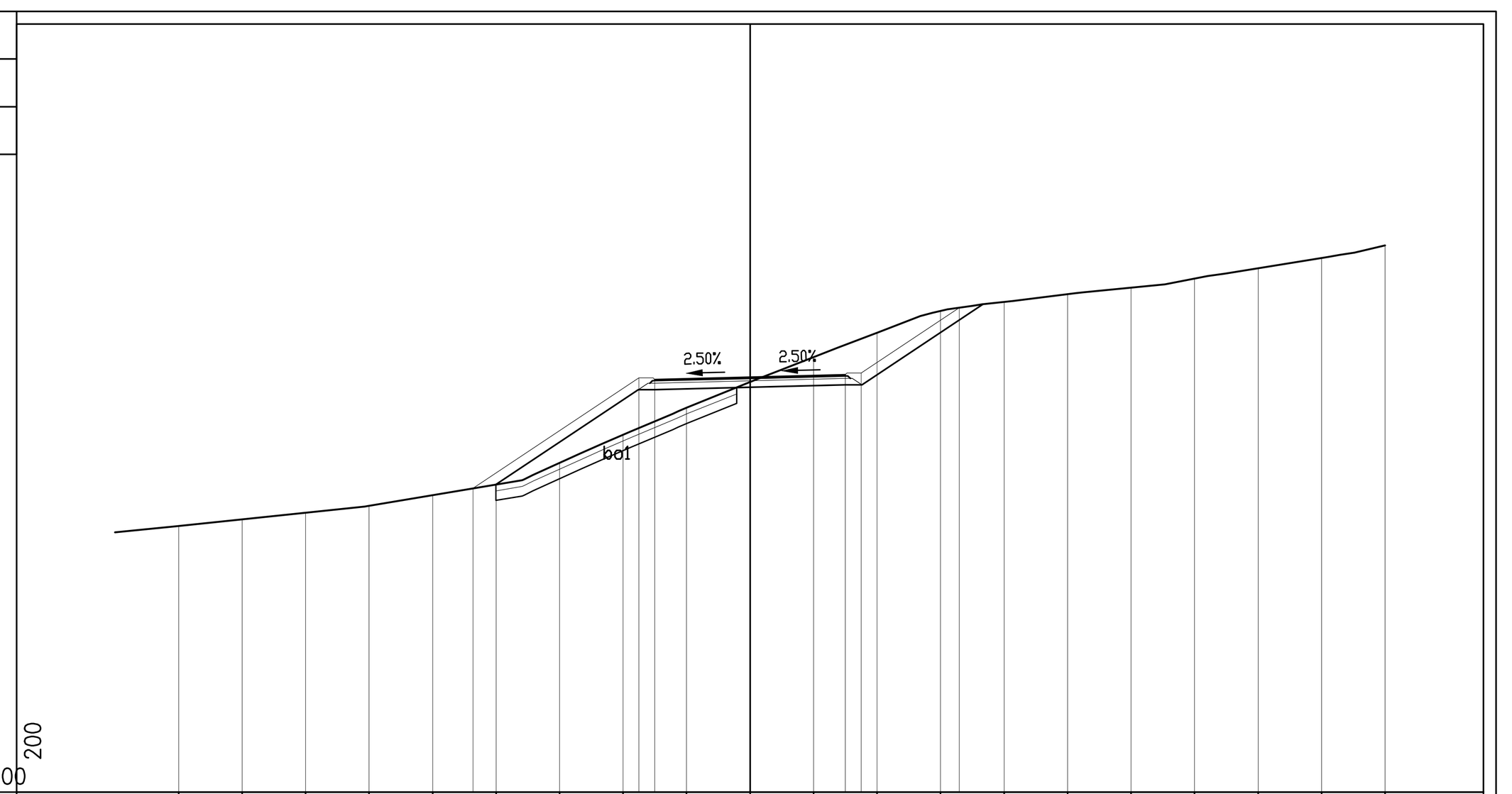

PROGRESSIVE TERRENO	-18.00	-16.00	-14.00	-12.00	-10.00	-8.00	-6.00	-4.00	-2.00	0.00	2.00	4.00	6.00	8.00	10.00	12.00	14.00	16.00	18.00	20.00
PARZIALI TERRENO	2.00	2.00	2.00	2.00	2.00	2.00	2.00	2.00	2.00	2.00	2.00	2.00	2.00	2.00	2.00	2.00	2.00	2.00	2.00	
QUOTE TERRENO	204.39	204.60	204.81	205.02	205.36	205.69	206.38	207.26	208.11	208.92	209.71	210.48	211.16	211.44	211.69	211.90	212.18	212.51	212.83	213.22

PROGRESSIVE PROGETTO	-8.73	-3.50	-3.00	0.00	3.00	3.50	6.59
PARZIALI PROGETTO	5.23	0.50	3.00	3.00	0.50	3.09	
QUOTE PROGETTO	205.57	209.06	209.01	209.08	209.16	209.21	211.27

PROFILO D_int
SEZIONE 32
PROGRESSIVA 1400.00

A SCAVO	mq	3.57
B RILEVATO	mq	4.53
P RIEMPIMENTO	mq	1.37
VR VEGETALE RIL	mq	1.43
VT VEGETALE TRINCEA	mq	1.13
b BINDER (SP. 4 CM)	m	6.00
bo BONIFICA	m	7.28
bs BASE (SP. 8 CM)	m	6.38
f MISTO GRAN.STB.(SP20	m	7.16
g SCOTICO (SP.20CM)	m	7.28
i IDROSEMINA	m	8.30

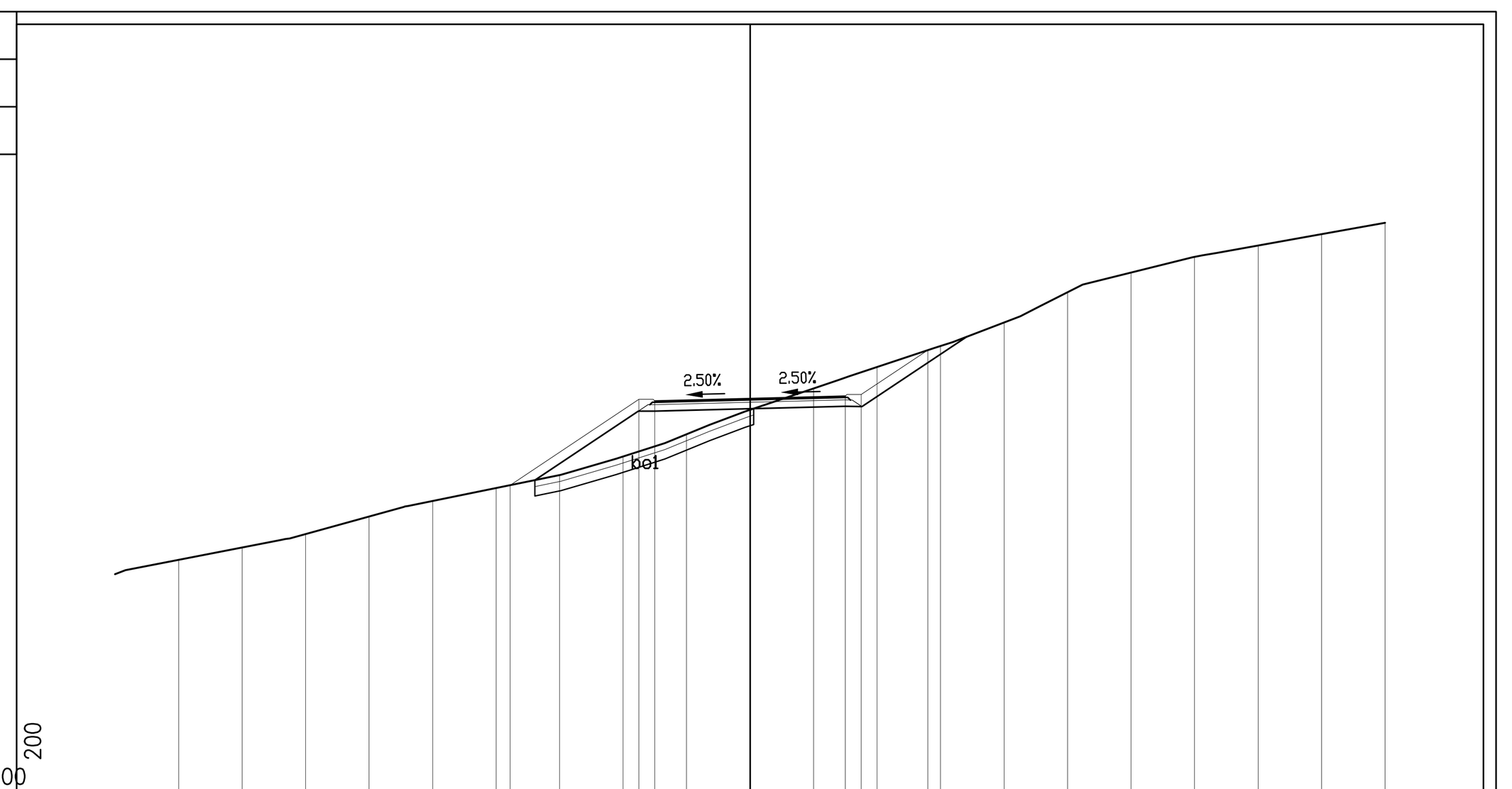

PROGRESSIVE TERRENO	-18.00	-16.00	-14.00	-12.00	-10.00	-8.00	-6.00	-4.00	-2.00	0.00	2.00	4.00	6.00	8.00	10.00	12.00	14.00	16.00	18.00	20.00
PARZIALI TERRENO	2.00	2.00	2.00	2.00	2.00	2.00	2.00	2.00	2.00	2.00	2.00	2.00	2.00	2.00	2.00	2.00	2.00	2.00	2.00	
QUOTE TERRENO	204.33	204.71	205.14	205.69	206.18	206.58	206.99	207.58	208.28	209.05	209.72	210.40	211.06	211.81	212.76	213.38	213.87	214.23	214.58	214.94

PROGRESSIVE PROGETTO	-7.56	-3.50	-3.00	0.00	3.00	3.50	5.60
PARZIALI PROGETTO	4.06	0.50	3.00	3.00	0.50	2.10	
QUOTE PROGETTO	206.67	209.38	209.33	209.41	209.48	209.53	210.93

PROFILO D_int
SEZIONE 33
PROGRESSIVA 1450.00

A SCAVO	mq	24.38
VT VEGETALE TRINCEA	mq	2.83
b BINDER (SP. 4 CM)	m	6.00
bs BASE (SP. 8 CM)	m	6.38
f MISTO GRAN.STB.(SP20	m	7.18
i IDROSEMINA	m	8.25

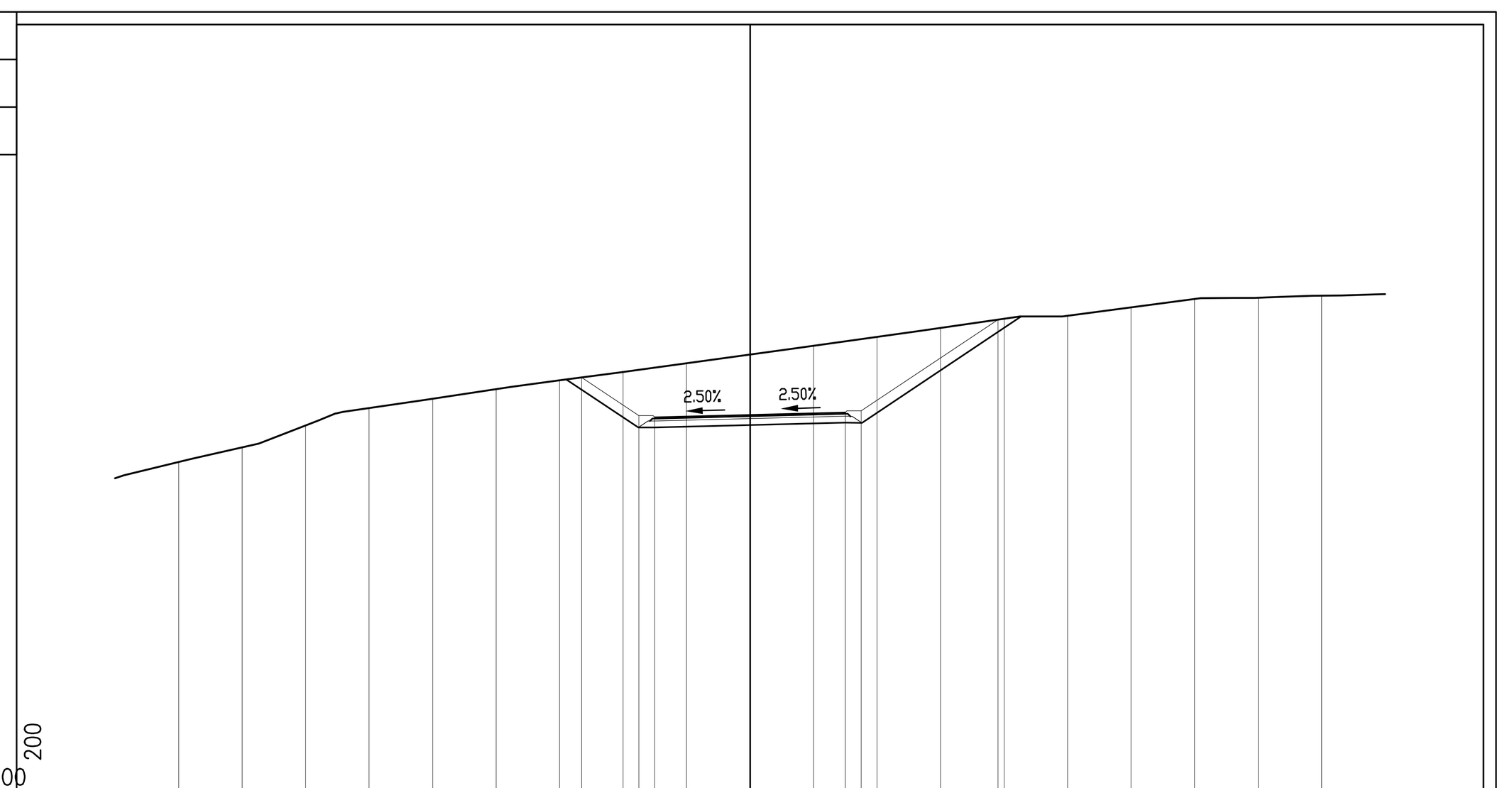

PROGRESSIVE TERRENO	-18.00	-16.00	-14.00	-12.00	-10.00	-8.00	-6.00	-4.00	-2.00	0.00	2.00	4.00	6.00	8.00	10.00	12.00	14.00	16.00	18.00
PARZIALI TERRENO	2.00	2.00	2.00	2.00	2.00	2.00	2.00	2.00	2.00	2.00	2.00	2.00	2.00	2.00	2.00	2.00	2.00	2.00	
QUOTE TERRENO	208.42	208.88	209.57	210.12	210.41	210.71	211.00	211.25	211.53	211.81	212.08	212.36	212.64	212.93	213.02	213.29	213.55	213.60	213.66

PROGRESSIVE PROGETTO	-5.31	-3.50	-3.00	0.00	3.00	3.50	7.81
PARZIALI PROGETTO	1.81	0.50	3.00	3.00	0.50	4.31	
QUOTE PROGETTO	211.08	209.88	209.83	209.90	209.98	210.03	212.90

PROFILO D_int
SEZIONE 34
PROGRESSIVA 1480.00

A SCAVO	mq	0.83
B RILEVATO	mq	0.30
P RIEMPIMENTO	mq	0.57
VR VEGETALE RIL	mq	0.32
VT VEGETALE TRINCEA	mq	0.18
b BINDER (SP. 4 CM)	m	6.00
bo BONIFICA	m	2.88
bs BASE (SP. 8 CM)	m	6.38
f MISTO GRAN.STB.(SP20	m	7.16
g SCOTICO (SP.20CM)	m	2.88
i IDROSEMINA	m	2.10

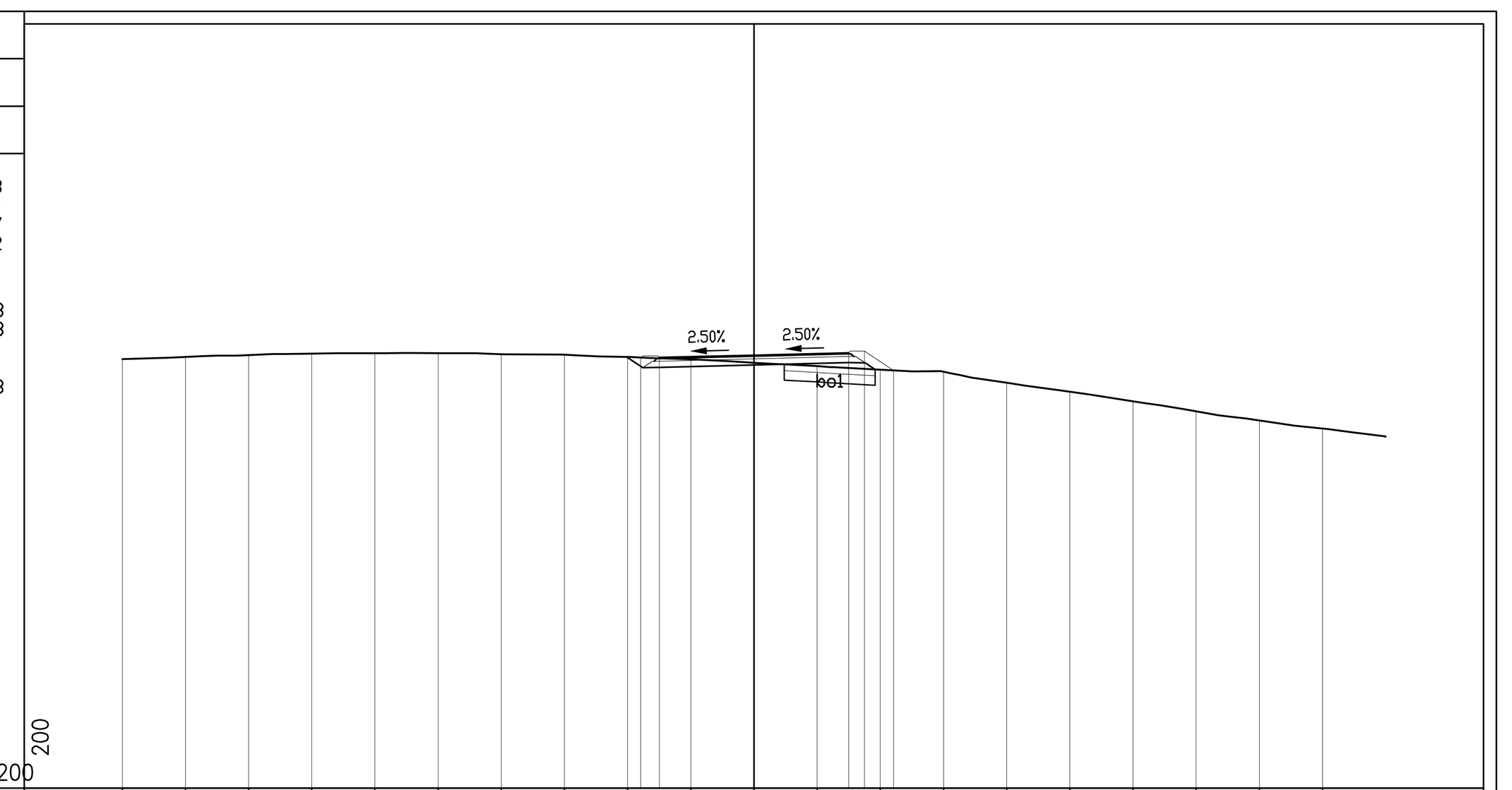

PROGRESSIVE TERRENO	-20.00	-18.00	-16.00	-14.00	-12.00	-10.00	-8.00	-6.00	-4.00	-2.00	0.00	2.00	4.00	6.00	8.00	10.00	12.00	14.00	16.00	18.00
PARZIALI TERRENO	2.00	2.00	2.00	2.00	2.00	2.00	2.00	2.00	2.00	2.00	2.00	2.00	2.00	2.00	2.00	2.00	2.00	2.00	2.00	
QUOTE TERRENO	209.59	209.66	209.72	209.76	209.77	209.77	209.74	209.73	209.66	209.58	209.47	209.36	209.25	209.19	208.84	208.55	208.25	207.93	207.64	207.39

PROGRESSIVE PROGETTO	-3.59	-3.00	0.00	3.00	3.50	4.42
PARZIALI PROGETTO	0.59	3.00	3.00	0.50	0.92	
QUOTE PROGETTO	209.64	209.64	209.72	209.79	209.84	209.23

PROFILO D_int
SEZIONE 35
PROGRESSIVA 1500.00

VR VEGETALE RIL	mq	3.24
b BINDER (SP. 4 CM)	m	6.00
bs BASE (SP. 8 CM)	m	6.38
f MISTO GRAN.STB.(SP20	m	7.16
i IDROSEMINA	m	11.80

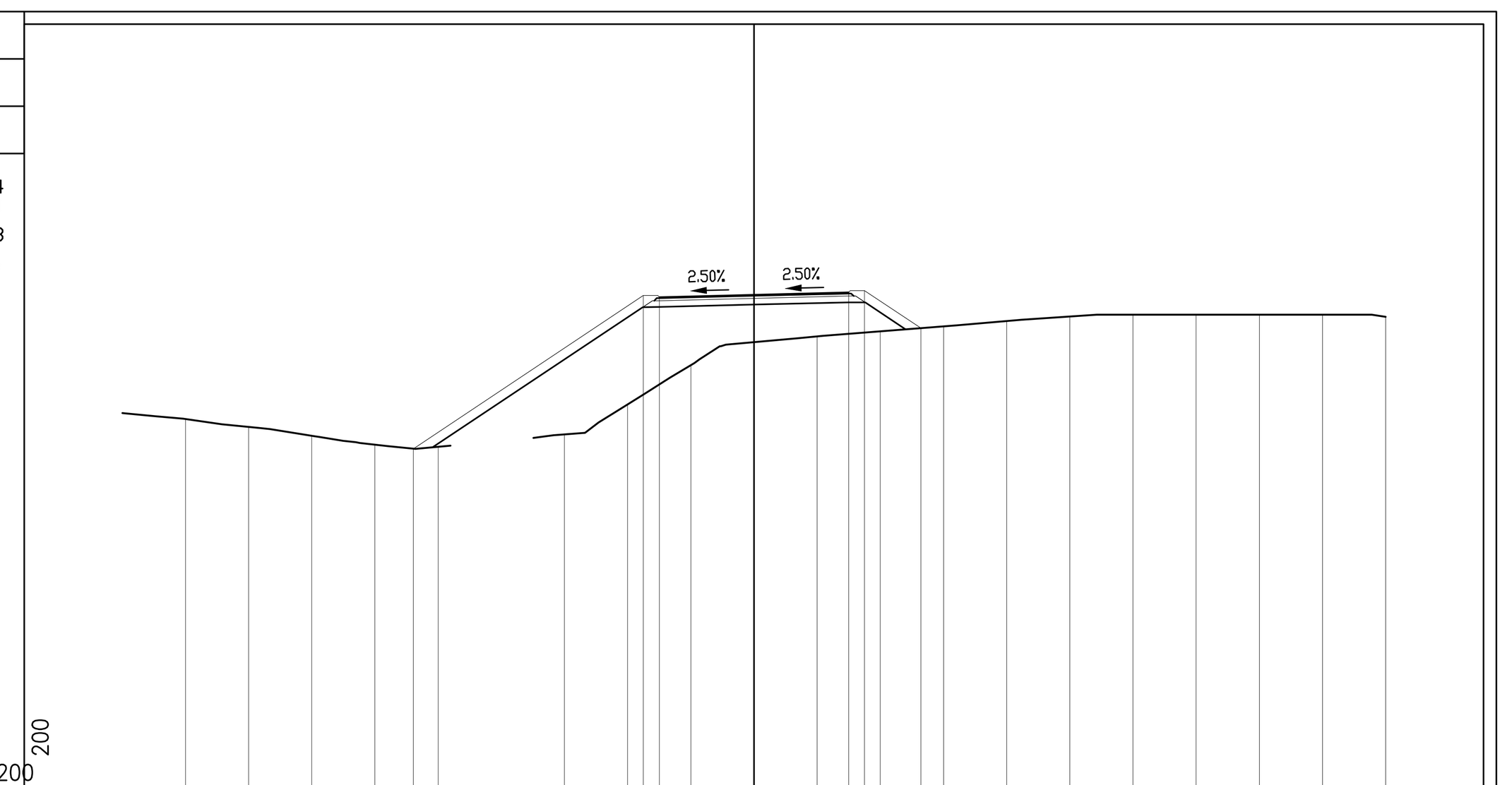

PROGRESSIVE TERRENO	-18.00	-16.00	-14.00	-12.00	-10.00	-6.00	-4.00	-2.00	0.00	2.00	4.00	6.00	8.00	10.00	12.00	14.00	16.00	18.00	20.00
QUOTE TERRENO	204.69	204.44	204.16	203.88	203.81	204.21	205.16	206.40	207.13	207.31	207.47	207.63	207.80	207.94	208.00	208.00	208.00	208.00	207.93

PARZIALI TERRENO: 2.00 (between each pair of consecutive points from -18.00 to -10.00 and from -6.00 to 20.00)

PROGRESSIVE PROGETTO	-10.79	-3.50	-3.00	0.00	3.00	3.50	5.28
PARZIALI PROGETTO	7.29	0.50	3.00	3.00	0.50	1.78	
QUOTE PROGETTO	203.75	208.61	208.56	208.64	208.71	208.76	207.57

PROFILO D_int
SEZIONE 36
PROGRESSIVA 1550.00

A SCAVO	mq	8.63
VT VEGETALE TRINCEA	mq	1.41
b BINDER (SP. 4 CM)	m	6.00
bs BASE (SP. 8 CM)	m	6.38
f MISTO GRAN.STB.(SP20	m	7.18
i IDROSEMINA	m	3.84

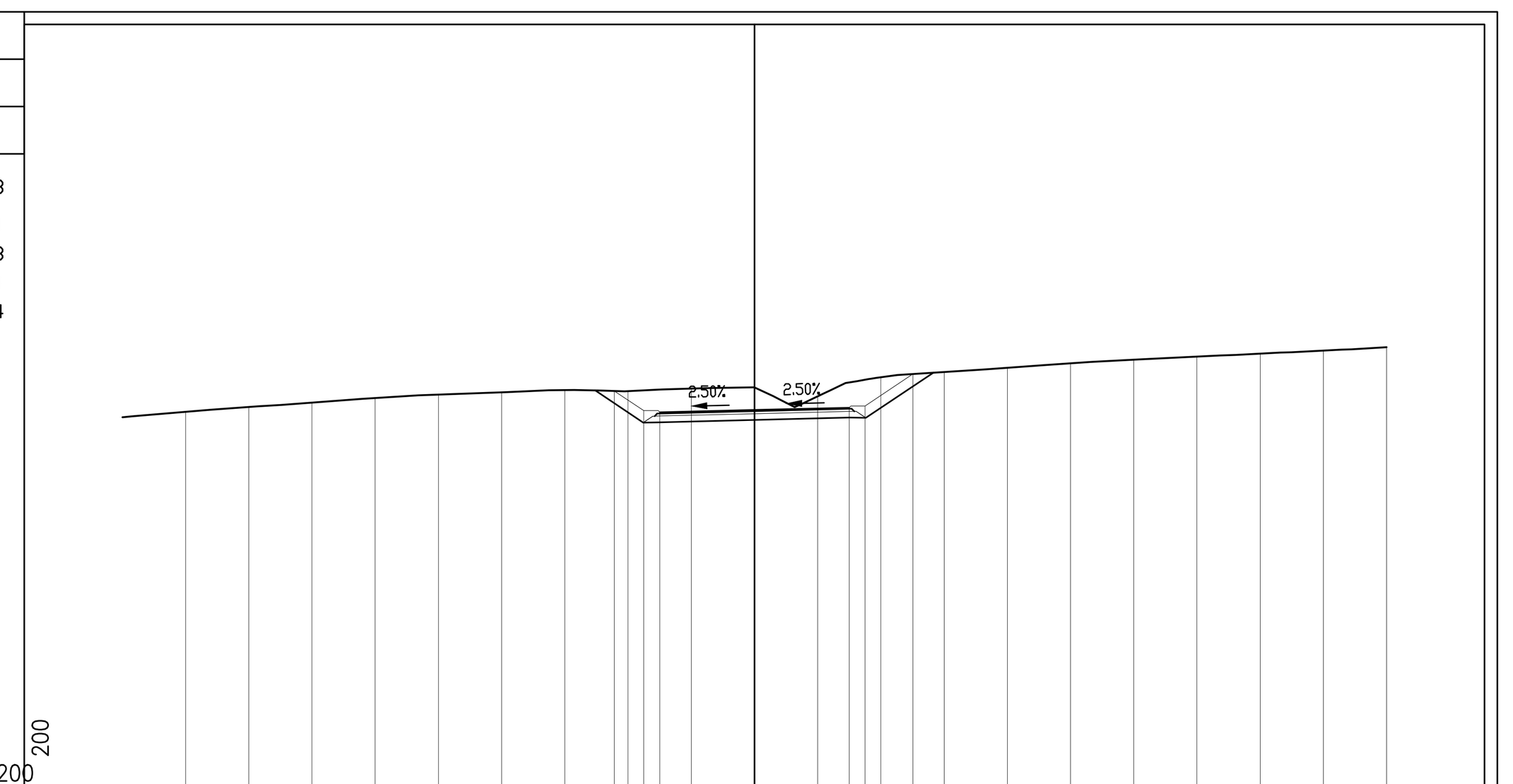

PROGRESSIVE TERRENO	-18.00	-16.00	-14.00	-12.00	-10.00	-8.00	-6.00	-4.00	-2.00	0.00	2.00	4.00	6.00	8.00	10.00	12.00	14.00	16.00	18.00	20.00
PARZIALI TERRENO	2.00	2.00	2.00	2.00	2.00	2.00	2.00	2.00	2.00	2.00	2.00	2.00	2.00	2.00	2.00	2.00	2.00	2.00	2.00	
QUOTE TERRENO	203.94	204.09	204.23	204.37	204.48	204.55	204.62	204.59	204.67	204.70	204.42	205.03	205.19	205.33	205.47	205.58	205.68	205.77	205.87	205.98

PROGRESSIVE PROGETTO	-4.43	-3.50	-3.00	0.00	3.00	3.50	5.01
PARZIALI PROGETTO	0.93	0.50	3.00	3.00	0.50	1.51	
QUOTE PROGETTO	204.59	203.97	203.92	203.99	204.07	204.12	205.13

VIABILITA' DI CANTIERE
Scala 1:100

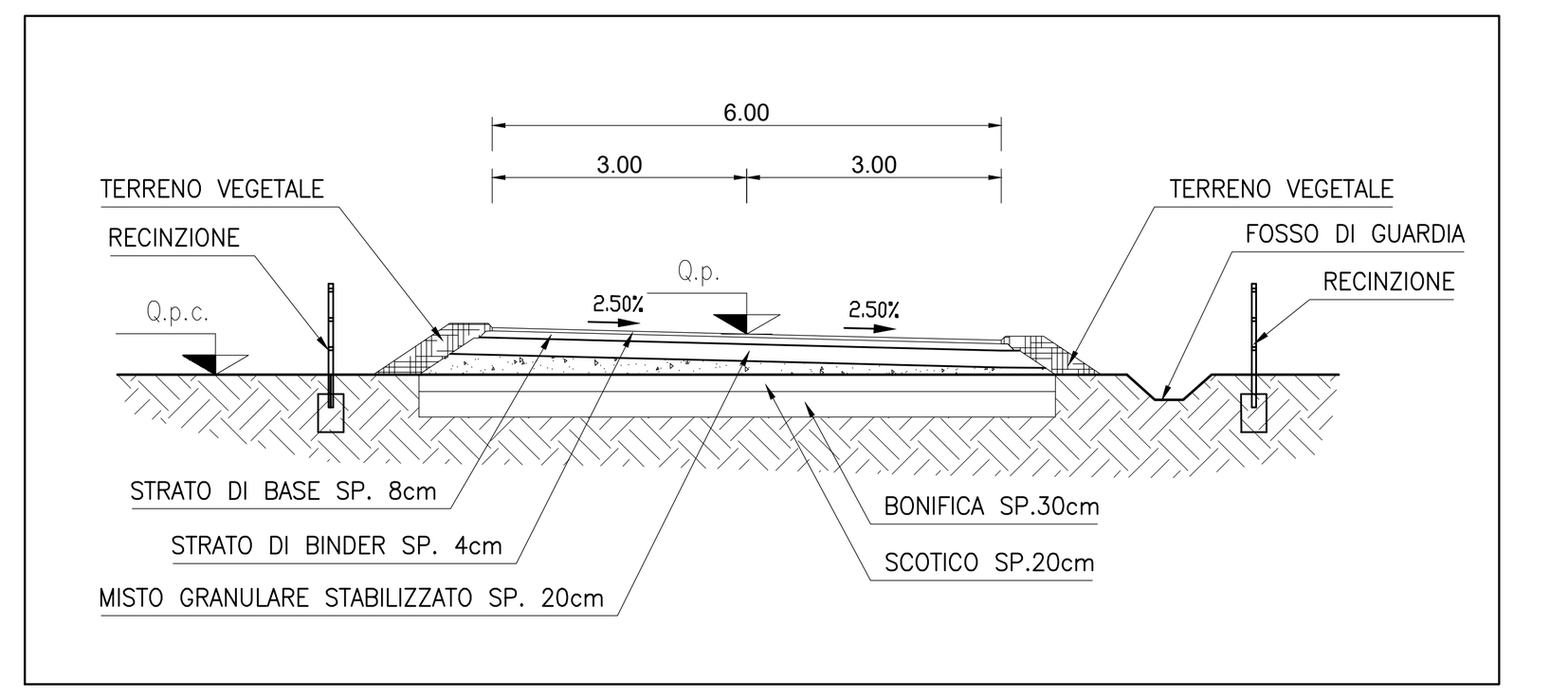

Autostrada Asti-Cuneo

TRONCO II A21 (ASTI EST) - A6 (MARENE)
LOTTO 6 RODDI-DIGA ENEL

STRALCIO a
TRA IL LOTTO II.7 E LA PK. 5+000

PROGETTO DEFINITIVO

01 - PARTE GENERALE

01.07 - Viabilità di cantiere "Dorsale interna"
Sezioni trasversali - tav. n°4

IMPRESA	PROGETTISTA	INTEGRATORE ATTIVITA' SPECIALISTICHE	COMMITTENTE
ITINERA	PROGER	Dott. Ing. Salvatore Sguazzo Albo degli Ingegneri provincia di Salerno n. 5031 PROGER	Autostrada Asti-Cuneo S.p.A. Direzione e Coordinamento: S.A.L.T. p.A. (Gruppo ASTM) Via XX Settembre, 98/E 00187 Roma

REV.	DATA	DESCRIZIONE	REDATTO	CONTR.	APPROV.	RIESAME
A	05-2021	EMISSIONE	Geom. Ghelma	Ing. Molteni	Ing. Sguazzo	Ing. Sguazzo

DATA: MAGGIO 2021 — SCALA: 1:200

N. PROGR. 01.07.07

CODIFICA — PROGETTO: P017 — LIV: D — DOCUMENTO: CAN SZ 004 — REV: A

WBS: A33I26A000

CUP: G31B20001080005

RESPONSABILE DEL PROCEDIMENTO — VISTO DELLA COMMITTENTE

Il presente documento non potrà essere copiato, riprodotto o altrimenti pubblicato, in tutto od in parte, senza il consenso scritto dell' Autostrada ASTI - CUNEO S.p.A.. Ogni utilizzo non autorizzato sarà perseguito a norma di legge.
This document may not be copied, reproduced or published, either in part or in its entirety, without the written permission of Autostrada Asti - Cuneo S.p.A.. Unauthorized use will be persecute by law.

MOD-COP_vev.0 Rif. IST-01.1-01