Materiali – Progr.0+000.00

Materiale	Area (m²)	Vol. (m³)
Rilevato	0.00	0.00
Scavo	3.86	0.00
Scotico	0.00	0.00
Terreno vegetale	0.14	0.00

C_AS02
Sez. 01
Progr.: 0+000.00
Scala : 1:200
Q.Rif. : 10.00

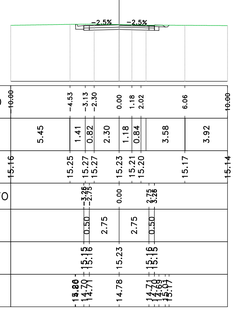

Materiali – Progr.0+020.00

Materiale	Area (m²)	Vol. (m³)
Rilevato	0.00	0.00
Scavo	2.40	62.48
Scotico	0.00	0.00
Terreno vegetale	0.33	4.67

C_AS02
Sez. 02
Progr.: 0+020.00
Scala : 1:200
Q.Rif. : 10.00

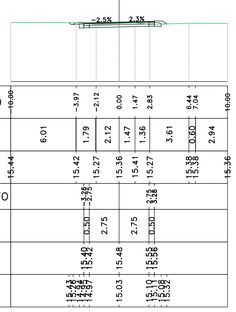

Materiali – Progr.0+040.00

Materiale	Area (m²)	Vol. (m³)
Rilevato	0.00	0.00
Scavo	2.81	51.61
Scotico	0.00	0.00
Terreno vegetale	0.26	5.92

C_AS02
Sez. 03
Progr.: 0+040.00
Scala : 1:200
Q.Rif. : 10.00



Materiali – Progr.0+060.00

Materiale	Area (m²)	Vol. (m³)
Rilevato	0.00	0.01
Scavo	1.04	38.33
Scotico	0.00	0.00
Terreno vegetale	0.41	6.73

C_AS02
Sez. 04
Progr.: 0+060.00
Scala : 1:200
Q.Rif. : 10.00

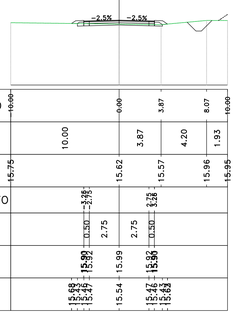

Materiali – Progr.0+080.00

Materiale	Area (m²)	Vol. (m³)
Rilevato	0.00	0.01
Scavo	2.90	39.38
Scotico	0.00	0.00
Terreno vegetale	0.26	6.72

C_AS02
Sez. 05
Progr.: 0+080.00
Scala : 1:200
Q.Rif. : 10.00



Materiali – Progr.0+100.00

Materiale	Area (m²)	Vol. (m³)
Rilevato	0.00	0.00
Scavo	2.88	97.56
Scotico	0.00	0.00
Terreno vegetale	0.28	5.44

C_AS02
Sez. 06
Progr.: 0+100.00
Scala : 1:200
Q.Rif. : 10.00

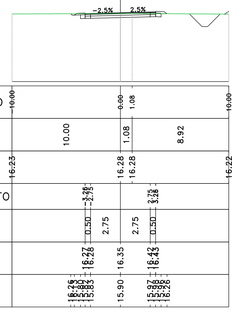

Materiali – Progr.0+120.00

Materiale	Area (m²)	Vol. (m³)
Rilevato	0.00	0.00
Scavo	2.18	50.37
Scotico	0.00	0.00
Terreno vegetale	0.32	5.99

C_AS02
Sez. 07
Progr.: 0+120.00
Scala : 1:200
Q.Rif. : 10.00

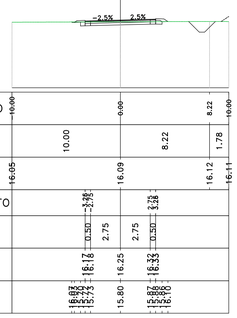

Materiali – Progr.0+140.00

Materiale	Area (m²)	Vol. (m³)
Rilevato	0.00	0.01
Scavo	1.73	39.10
Scotico	0.00	0.00
Terreno vegetale	0.37	6.85

C_AS02
Sez. 08
Progr.: 0+140.00
Scala : 1:200
Q.Rif. : 10.00



Materiali – Progr.0+160.00

Materiale	Area (m²)	Vol. (m³)
Rilevato	0.00	0.01
Scavo	2.18	39.10
Scotico	0.00	0.00
Terreno vegetale	0.33	7.02

C_AS02
Sez. 09
Progr.: 0+160.00
Scala : 1:200
Q.Rif. : 10.00

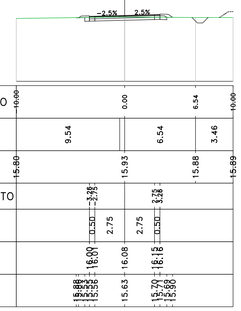

Materiali – Progr.0+180.00

Materiale	Area (m²)	Vol. (m³)
Rilevato	0.00	0.01
Scavo	1.91	40.89
Scotico	0.00	0.00
Terreno vegetale	0.34	6.76

C_AS02
Sez. 10
Progr.: 0+180.00
Scala : 1:200
Q.Rif. : 10.00



Materiali – Progr.0+200.00

Materiale	Area (m²)	Vol. (m³)
Rilevato	0.00	0.01
Scavo	1.89	37.88
Scotico	0.00	0.00
Terreno vegetale	0.34	6.86

C_AS02
Sez. 11
Progr.: 0+200.00
Scala : 1:200
Q.Rif. : 10.00



Materiali – Progr.0+220.00

Materiale	Area (m²)	Vol. (m³)
Rilevato	0.00	0.01
Scavo	1.18	30.64
Scotico	0.00	0.00
Terreno vegetale	0.45	7.91

C_AS02
Sez. 12
Progr.: 0+220.00
Scala : 1:200
Q.Rif. : 10.00

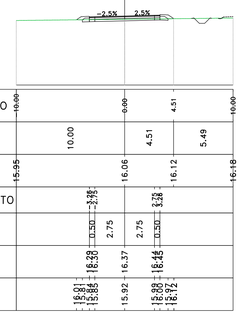

Materiali – Progr.0+240.00

Materiale	Area (m²)	Vol. (m³)
Rilevato	0.00	0.01
Scavo	2.27	34.45
Scotico	0.00	0.00
Terreno vegetale	0.31	7.66

C_AS02
Sez. 13
Progr.: 0+240.00
Scala : 1:200
Q.Rif. : 10.00

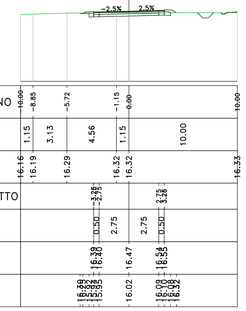

Materiali – Progr.0+260.00

Materiale	Area (m²)	Vol. (m³)
Rilevato	0.00	0.00
Scavo	2.34	46.13
Scotico	0.00	0.00
Terreno vegetale	0.30	6.13

C_AS02
Sez. 14
Progr.: 0+260.00
Scala : 1:200
Q.Rif. : 10.00

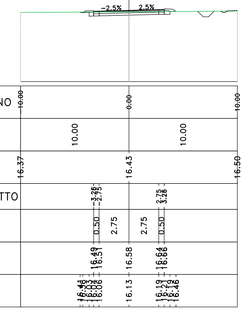

Materiali – Progr.0+280.00

Materiale	Area (m²)	Vol. (m³)
Rilevato	0.00	0.01
Scavo	1.63	39.75
Scotico	0.00	0.00
Terreno vegetale	0.38	6.79

C_AS02
Sez. 15
Progr.: 0+280.00
Scala : 1:200
Q.Rif. : 10.00

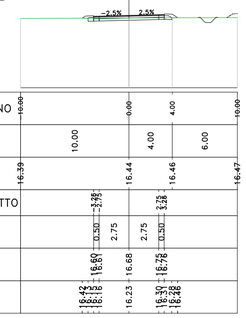

Materiali – Progr.0+300.00

Materiale	Area (m²)	Vol. (m³)
Rilevato	0.00	0.01
Scavo	1.66	32.93
Scotico	0.00	0.00
Terreno vegetale	0.38	7.65

C_AS02
Sez. 16
Progr.: 0+300.00
Scala : 1:200
Q.Rif. : 10.00

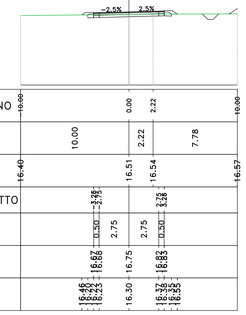

Materiali – Progr.0+320.00

Materiale	Area (m²)	Vol. (m³)
Rilevato	0.00	0.01
Scavo	1.94	35.94
Scotico	0.00	0.00
Terreno vegetale	0.27	6.57

C_AS02
Sez. 17
Progr.: 0+320.00
Scala : 1:200
Q.Rif. : 10.00

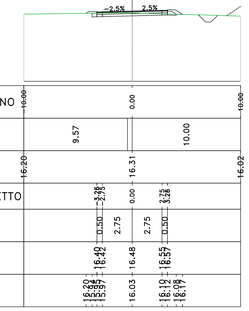

Materiali – Progr.0+340.00

Materiale	Area (m²)	Vol. (m³)
Rilevato	0.00	0.01
Scavo	1.47	33.97
Scotico	0.00	0.00
Terreno vegetale	0.39	6.64

C_AS02
Sez. 18
Progr.: 0+340.00
Scala : 1:200
Q.Rif. : 10.00

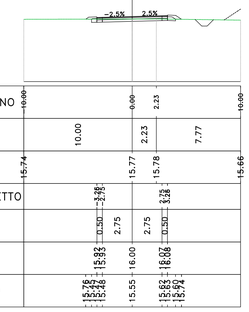

Materiali – Progr.0+360.00

Materiale	Area (m²)	Vol. (m³)
Rilevato	0.00	0.01
Scavo	1.15	28.11
Scotico	0.00	0.00
Terreno vegetale	0.45	8.45

C_AS02
Sez. 19
Progr.: 0+360.00
Scala : 1:200
Q.Rif. : 10.00



Materiali – Progr.0+380.00

Materiale	Area (m²)	Vol. (m³)
Rilevato	0.00	0.01
Scavo	7.44	85.80
Scotico	0.00	0.00
Terreno vegetale	0.01	4.67

C_AS02
Sez. 20
Progr.: 0+380.00
Scala : 1:200
Q.Rif. : 10.00



anas
GRUPPO FS ITALIANE

Direzione Progettazione e Realizzazione Lavori

S.S.291 "Della Nurra"
Lavori di costruzione del Lotto 1 da Alghero ad Olmedo, in località bivio cantoniera di Rudas (completamento collegamento Alghero–Sassari) e del Lotto 4 tra bivio Olmedo e l'aeroporto di Alghero –Fertilia (bretella per l'aeroporto)

PROGETTO ESECUTIVO

COD. CA29

PROGETTAZIONE: ATI: VIA - SERING - VDP - BRENG

PROGETTISTA E RESPONSABILE DELL'INTEGRAZIONE DELLE PRESTAZIONI SPECIALISTICHE:
Dott. Ing. Giovanni Piazza (Ord. Ing. Prov. Roma A27296)

RESPONSABILE D'AREA
Responsabile Tracciato stradale: Dott. Ing. Massimo Capasso (Ord. Ing. Prov. Roma 28031)
Responsabile Idraulica: Dott. Ing. Giovanni Piazza (Ord. Ing. Prov. Roma 27296)
Responsabile Idraulica, Geotecnica e Impianti: Dott. Ing. Sergio Di Maio (Ord. Ing. Prov. Palermo 2872)
Responsabile Ambiente: Dott. Ing. Francesco Ventura (Ord. Ing. Prov. Roma 14662)

GEOLOGO:
Dott. Geol. Enrico Cucuzzo (Ord. Geo. Regione Sicilia 966)

COORDINATORE SICUREZZA IN FASE DI PROGETTAZIONE:
Dott. Ing. Sergio Di Maio (Ord. Ing. Prov. Palermo 2872)

COORDINATORE ATTIVITA' DI PROGETTAZIONE:
Dott. Ing. Mariafelicetta Merendino (Ord. Ing. Prov. Roma A29841)

VISTO: IL RESPONSABILE DEL PROCEDIMENTO:
Dott. Ing. Salvatore Compagna

MANDATARIA: VIA INGEGNERIA
MANDANTE: SERING INGEGNERIA
MANDANTE: VDP
MANDANTE: BRENG BRIDGE ENGINEERING

PROGETTO STRADALE

SISTEMAZIONE VIABILITA' SECONDARIA
ASSE TIPO C –AS02–Stradina 2
Sezioni trasversali TAV 01

CODICE PROGETTO (PROGETTO / LIV. PROG. / ANNO)	NOME FILE	REVISIONE	SCALA:
DPCA0029 E 21	CA29_T02AS02TRASZ01–03_A	A	1:200
CODICE ELAB.	T02AS02TRASZ01		

REV.	DESCRIZIONE	DATA	REDATTO	VERIFICATO	APPROVATO
D					
C					
B					
A	EMISSIONE	GIU. 2021	M.TOSI	M.CAPASSO	G.PIAZZA