Sez. DX_09

Materiali – Progr.0+160.00		
Materiale	Area (m²)	Vol. (m³)
Gradoni	0.00	0.00
Rilevato	0.00	0.00
Scavo	7.35	147.82
Scotico	0.00	0.00
Terreno vegetale	0.00	0.00

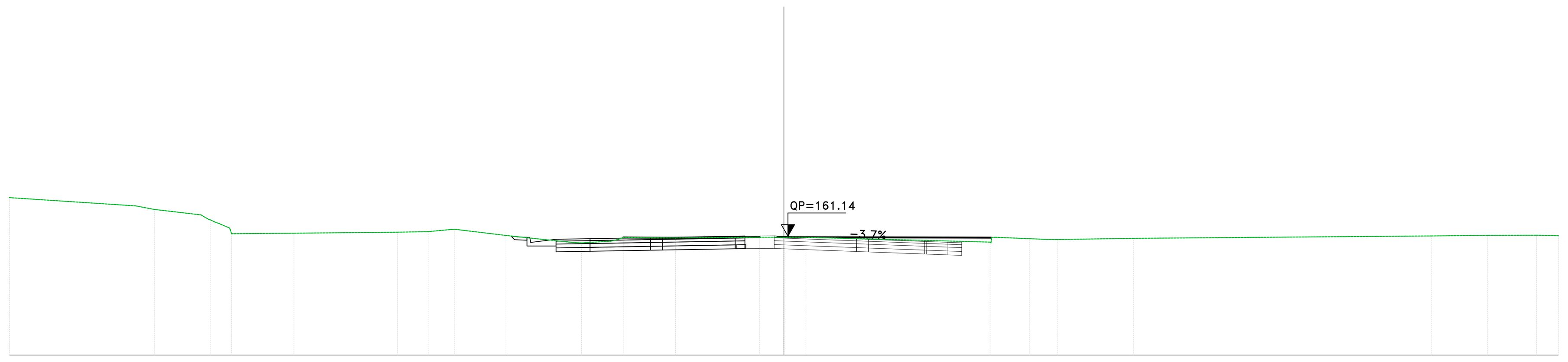

Sez. DX_09
Progr.: 0+160.00
Scala : 1:200
Q.Rif. : 155.00

PROGRESSIVE TERRENO	−40.00, −33.47, −32.52, −30.08, −29.21, −28.53, −25.30, −19.95, −18.38, −17.00, −14.36, −10.45, −8.95, −8.30, −5.60, −1.25, 0.00, 1.09, 10.65, 12.67, 13.41, 14.11, 18.05, 33.46, 36.33, 38.88, 40.00
PARZIALI TERRENO	6.53, 0.95, 2.41, 0.58, 3.23, 5.36, 1.57, 1.23, 2.64, 3.43, 1.51, 2.70, 4.35, 0.78, 1.09, 9.55, 1.77, 0.74, 0.70, 3.94, 15.41, 2.87, 2.55, 1.12
QUOTE TERRENO	163.14, 162.71, 162.53, 162.23, 161.81, 161.27, 161.30, 161.35, 161.38, 161.50, 161.18, 160.80, 160.89, 161.08, 161.06, 161.09, 161.09, 161.09, 160.84, 161.02, 160.98, 160.97, 161.03, 161.16, 161.19, 161.20, 161.17
PROGRESSIVE PROGETTO	−0.50, 0.00, 3.75, 4.37, 7.27, 8.47, 9.18
PARZIALI PROGETTO	0.50, 3.75, 0.62, 2.89, 1.11, 0.72
QUOTE PROGETTO	161.16, 161.14, 161.01, 160.98, 160.87, 160.83, 160.80
QUOTE SOTTOFONDO	160.59, 160.51, 160.49, 160.36, 160.33, 160.22, 160.18, 160.88

Sez. DX_10

Materiali – Progr.0+180.00		
Materiale	Area (m²)	Vol. (m³)
Gradoni	0.00	0.00
Rilevato	0.00	0.00
Scavo	6.43	137.84
Scotico	0.00	0.00
Terreno vegetale	0.00	0.00

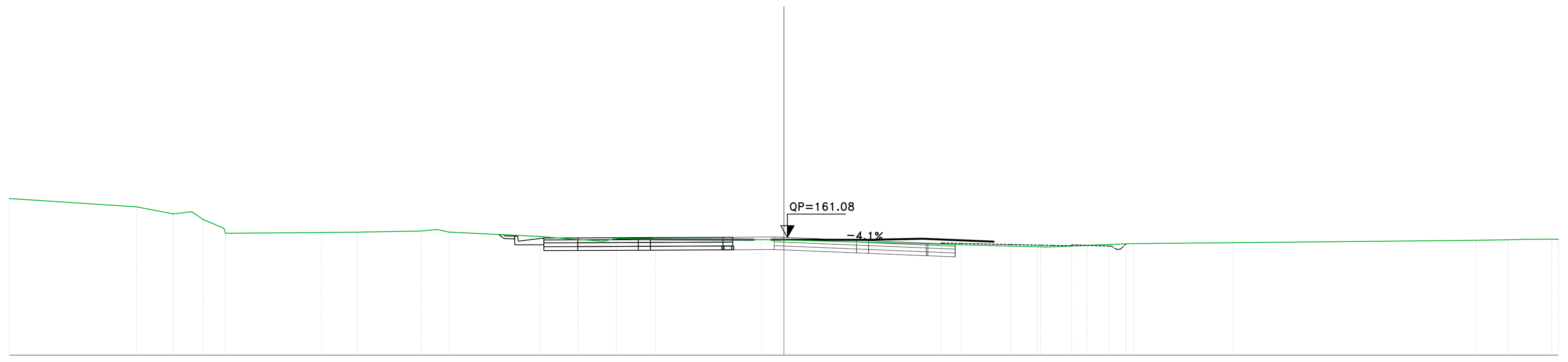

Sez. DX_10
Progr.: 0+180.00
Scala : 1:200
Q.Rif. : 155.00

PROGRESSIVE TERRENO	−40.00, −33.43, −31.54, −30.59, −29.98, −28.84, −23.88, −22.03, −18.76, −17.90, −17.29, −12.61, −11.15, −10.64, −9.31, −8.65, −6.65, −1.56, −0.66, 0.00, 13.09, 13.97, 15.66, 18.06, 23.20, 35.73, 37.41, 38.22, 39.66, 40.00
PARZIALI TERRENO	6.57, 1.89, 0.95, 0.60, 1.03, 4.96, 1.85, 3.28, 0.86, 0.60, 4.68, 1.46, 0.52, 1.33, 2.00, 5.09, 0.66, 13.09, 0.53, 1.69, 2.40, 5.14, 12.52, 1.68, 0.81, 1.44
QUOTE TERRENO	163.09, 162.66, 162.29, 162.41, 162.00, 161.29, 161.33, 161.35, 161.41, 161.49, 161.35, 161.13, 161.00, 160.98, 160.88, 161.04, 160.98, 160.96, 160.96, 160.95, 160.60, 160.60, 160.67, 160.76, 160.81, 160.93, 160.96, 160.98, 160.99, 160.98
PROGRESSIVE PROGETTO	−0.50, 3.75, 4.38, 7.35, 8.84
PARZIALI PROGETTO	0.50, 3.75, 0.63, 2.98, 1.41
QUOTE PROGETTO	161.11, 161.08, 160.93, 160.91, 160.79, 160.73
QUOTE SOTTOFONDO	160.97, 160.46, 160.43, 160.28, 160.26, 160.14, 160.08

Sez. DX_11

Materiali – Progr.0+200.00		
Materiale	Area (m²)	Vol. (m³)
Gradoni	0.00	0.00
Rilevato	0.00	0.00
Scavo	5.20	116.30
Scotico	0.00	0.00
Terreno vegetale	0.00	0.00

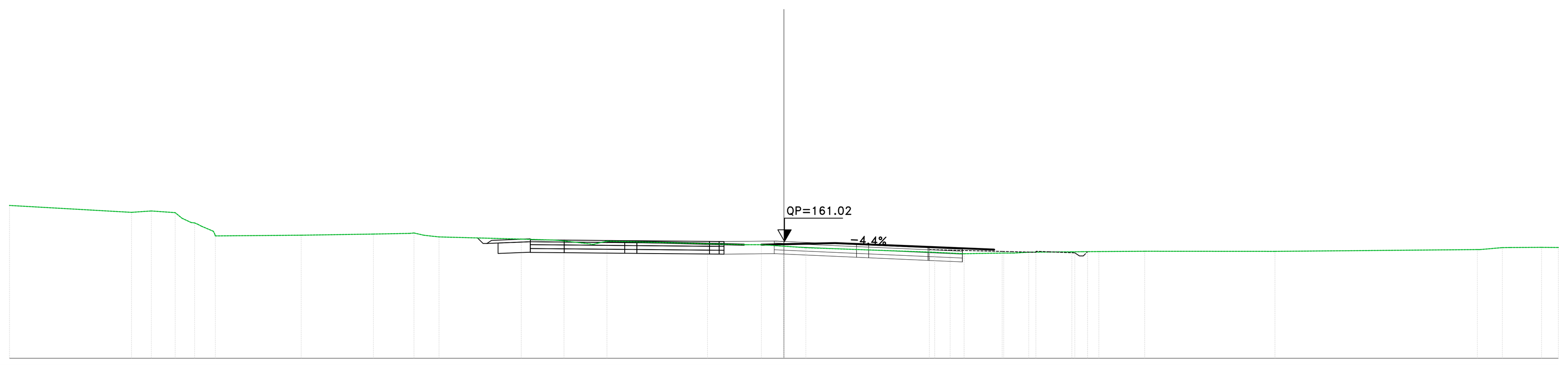

Sez. DX_11
Progr.: 0+200.00
Scala : 1:200
Q.Rif. : 155.00

PROGRESSIVE TERRENO	−40.00, −33.70, −32.67, −31.44, −30.61, −30.08, −29.37, −24.93, −21.20, −19.11, −18.59, −17.82, −13.57, −11.36, −9.84, −9.14, −3.94, −1.85, −1.16, 0.00, 1.13, 7.79, 9.31, 11.35, 11.89, 12.65, 14.87, 15.42, 16.27, 18.63, 25.36, 35.81, 37.11, 39.13, 40.00
PARZIALI TERRENO	6.30, 1.02, 1.23, 0.47, 0.52, 0.62, 4.44, 3.73, 1.86, 0.52, 0.77, 4.25, 1.76, 1.52, 5.20, 1.88, 1.16, 1.13, 6.65, 1.52, 2.05, 0.53, 0.76, 2.23, 0.55, 0.85, 2.37, 6.73, 10.45, 1.19, 1.62, 0.87
QUOTE TERRENO	162.88, 162.53, 162.60, 162.51, 162.00, 161.81, 161.31, 161.35, 161.41, 161.46, 161.34, 161.26, 161.15, 161.06, 160.88, 161.04, 160.91, 160.86, 160.86, 160.78, 160.70, 160.47, 160.39, 160.43, 160.43, 160.47, 160.49, 160.50, 160.50, 160.52, 160.51, 160.61, 160.71, 160.72, 160.71
PROGRESSIVE PROGETTO	−0.50, 3.75, 4.38, 7.45, 9.22
PARZIALI PROGETTO	0.50, 3.75, 0.63, 3.07, 1.70
QUOTE PROGETTO	161.05, 161.02, 160.86, 160.83, 160.70, 160.62
QUOTE SOTTOFONDO	160.88, 160.40, 160.37, 160.21, 160.18, 160.05, 159.97

Sez. DX_12

Materiali – Progr.0+220.00		
Materiale	Area (m²)	Vol. (m³)
Gradoni	0.00	0.00
Rilevato	0.00	0.00
Scavo	7.82	130.20
Scotico	0.00	0.00
Terreno vegetale	0.32	3.18

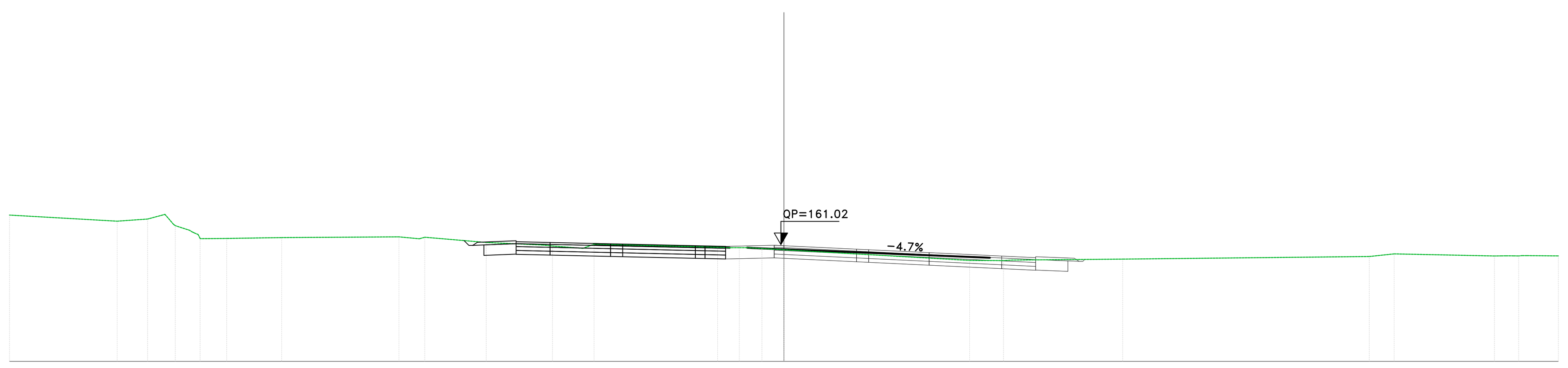

Sez. DX_12
Progr.: 0+220.00
Scala : 1:200
Q.Rif. : 155.00

PROGRESSIVE TERRENO	−40.00, −34.44, −32.87, −31.97, −31.44, −30.70, −30.15, −28.78, −25.94, −19.88, −18.55, −15.38, −12.49, −11.96, −10.38, −9.80, −3.43, −2.71, −1.90, −1.14, 0.00, 9.59, 11.34, 17.50, 30.23, 31.52, 36.70, 37.31, 37.95, 40.00
PARZIALI TERRENO	5.56, 1.57, 0.90, 0.44, 0.73, 1.38, 2.84, 6.06, 1.05, 3.17, 2.88, 0.54, 1.57, 6.38, 0.63, 0.76, 1.14, 9.59, 1.75, 5.70, 12.74, 1.28, 5.18, 1.64
QUOTE TERRENO	162.55, 162.23, 162.34, 162.58, 162.00, 161.76, 161.33, 161.34, 161.39, 161.42, 161.40, 161.13, 161.00, 160.95, 160.83, 161.05, 160.89, 160.86, 160.86, 160.82, 160.76, 160.21, 160.20, 160.27, 160.41, 160.54, 160.44, 160.44, 160.44, 160.44
PROGRESSIVE PROGETTO	−0.50, 3.75, 4.38, 7.50, 11.25, 13.00
PARZIALI PROGETTO	0.50, 3.75, 0.63, 3.12, 3.75, 1.75
QUOTE PROGETTO	160.99, 160.96, 160.79, 160.76, 160.61, 160.43, 160.35
QUOTE SOTTOFONDO	160.88, 160.34, 160.31, 160.14, 160.11, 159.96, 159.78, 159.70, 159.64, 160.26

Sez. DX_13

Materiali – Progr.0+240.00		
Materiale	Area (m²)	Vol. (m³)
Gradoni	0.00	0.00
Rilevato	0.00	0.00
Scavo	6.73	145.51
Scotico	0.00	0.00
Terreno vegetale	0.11	4.25

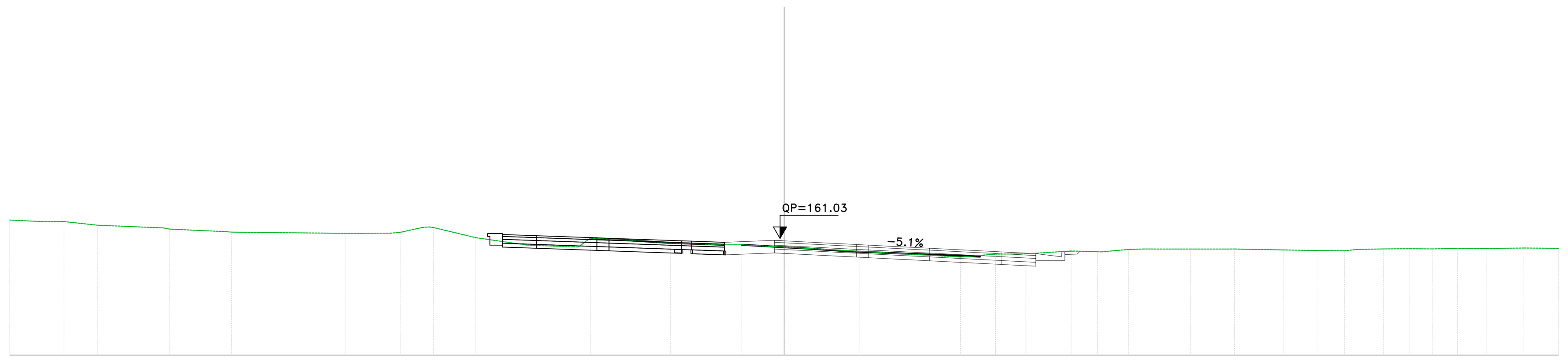

Sez. DX_13
Progr.: 0+240.00
Scala : 1:200
Q.Rif. : 155.00

PROGRESSIVE TERRENO	−40.00, −38.14, −37.20, −35.47, −31.76, −28.54, −22.67, −20.33, −19.82, −18.67, −18.11, −15.93, −13.28, −10.57, −10.01, −5.87, −3.08, −2.18, 0.00, 3.91, 9.11, 10.92, 12.49, 14.83, 16.18, 17.78, 18.55, 20.99, 23.26, 25.81, 27.53, 28.95, 29.60, 30.96, 32.32, 33.47, 34.77, 36.29, 38.21, 40.00
PARZIALI TERRENO	1.86, 0.94, 1.73, 3.42, 2.98, 5.87, 2.34, 0.50, 1.15, 2.19, 2.65, 2.37, 0.57, 4.14, 2.78, 0.57, 2.18, 3.91, 5.20, 1.81, 1.57, 2.34, 1.36, 1.39, 0.77, 2.44, 2.27, 2.55, 1.72, 1.42, 0.66, 1.36, 1.36, 1.16, 1.30, 1.52, 1.92, 1.79
QUOTE TERRENO	161.98, 161.89, 161.90, 161.71, 161.51, 161.36, 161.29, 161.30, 161.35, 161.60, 161.59, 161.07, 160.69, 160.63, 161.05, 160.80, 160.70, 160.70, 160.58, 160.36, 160.07, 160.22, 160.23, 160.38, 160.34, 160.46, 160.48, 160.48, 160.48, 160.44, 160.40, 160.39, 160.46, 160.49, 160.50, 160.49, 160.52, 160.51, 160.53, 160.52
PROGRESSIVE PROGETTO	−0.50, 0.00, 3.75, 4.37, 7.50, 11.25, 13.00
PARZIALI PROGETTO	0.50, 3.75, 0.63, 3.13, 3.75, 1.75
QUOTE PROGETTO	160.93, 160.90, 160.71, 160.68, 160.52, 160.33, 160.24
QUOTE SOTTOFONDO	160.70, 160.28, 160.25, 160.06, 160.03, 159.87, 159.68, 159.59, 159.89, 160.32

Sez. DX_14

Materiali – Progr.0+260.00		
Materiale	Area (m²)	Vol. (m³)
Gradoni	0.00	0.00
Rilevato	0.00	0.00
Scavo	4.38	110.40
Scotico	0.00	0.00
Terreno vegetale	0.32	4.20



Sez. DX_14
Progr.: 0+260.00
Scala : 1:200
Q.Rif. : 155.00

PROGRESSIVE TERRENO	−40.00, −39.53, −38.92, −38.30, −37.43, −34.33, −33.14, −31.61, −29.83, −29.09, −28.03, −26.96, −25.14, −21.63, −18.72, −13.68, −11.58, −10.47, −9.56, −4.37, −2.47, −1.77, 0.00, 2.62, 5.41, 9.30, 11.38, 11.95, 12.61, 13.28, 14.96, 31.55, 32.07, 32.62, 35.88, 38.68, 39.30, 40.00
PARZIALI TERRENO	0.61, 0.62, 3.10, 1.19, 1.52, 1.78, 0.74, 1.06, 1.07, 1.82, 3.40, 2.91, 4.78, 2.05, 1.11, 0.91, 5.19, 1.70, 0.70, 1.77, 2.62, 2.79, 3.89, 2.08, 0.58, 0.65, 0.68, 1.64, 16.59, 0.52, 0.56, 3.26, 2.45, 0.62, 0.70
QUOTE TERRENO	159.76, 159.74, 159.70, 160.30, 160.25, 159.90, 159.93, 159.97, 159.11, 159.30, 159.67, 159.60, 159.71, 160.01, 160.23, 160.30, 160.21, 160.65, 160.98, 160.66, 160.53, 160.53, 160.41, 160.24, 160.05, 159.80, 159.85, 159.90, 159.96, 160.07, 160.05, 160.28, 160.28, 160.29, 160.29, 160.14, 160.10, 160.00
PROGRESSIVE PROGETTO	−0.50, 0.00, 3.75, 4.37, 7.50, 11.25, 13.00
PARZIALI PROGETTO	0.50, 3.75, 0.62, 3.12, 3.75, 1.75
QUOTE PROGETTO	160.88, 160.86, 160.65, 160.62, 160.45, 160.25, 160.15
QUOTE SOTTOFONDO	160.66, 160.23, 160.21, 160.00, 159.97, 159.80, 159.60, 159.50, 159.45, 160.06

Sez. DX_15

Materiali – Progr.0+280.00		
Materiale	Area (m²)	Vol. (m³)
Gradoni	0.00	0.00
Rilevato	0.66	6.57
Scavo	1.61	59.50
Scotico	0.00	0.00
Terreno vegetale	0.47	7.73

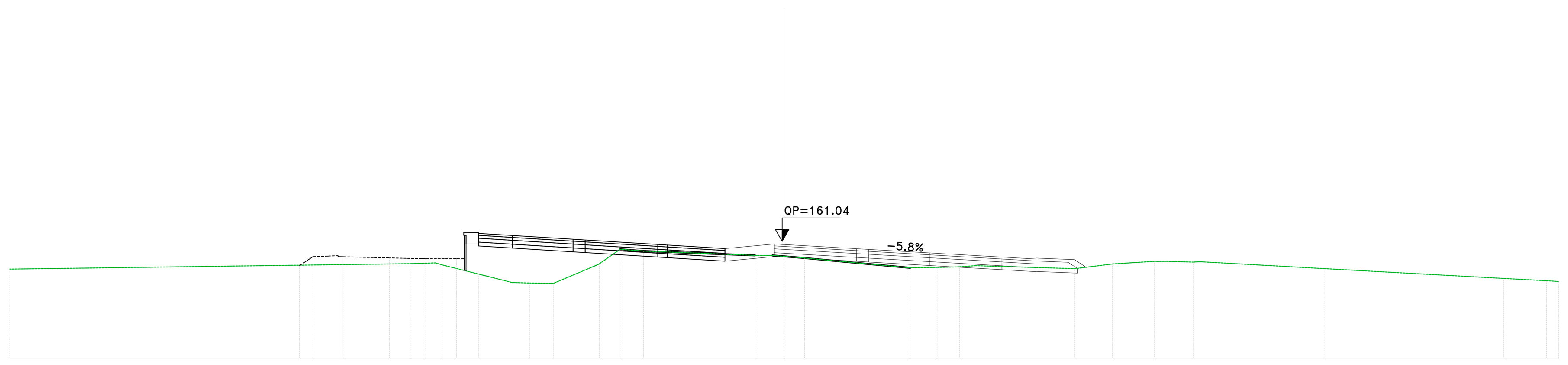

Sez. DX_15
Progr.: 0+280.00
Scala : 1:200
Q.Rif. : 155.00

PROGRESSIVE TERRENO	−40.00, −19.27, −17.67, −14.05, −13.15, −11.90, −9.55, −8.47, −7.26, −1.36, −0.60, 0.00, 1.05, 6.51, 7.90, 9.05, 9.89, 15.02, 16.96, 19.13, 19.75, 21.15, 27.89, 37.17, 39.38, 40.00
PARZIALI TERRENO	20.73, 1.26, 3.62, 0.90, 1.25, 2.21, 1.08, 1.21, 5.75, 0.76, 0.60, 1.05, 5.45, 1.39, 1.15, 0.84, 5.13, 1.94, 2.17, 1.39, 6.35, 9.28, 2.20, 0.62
QUOTE TERRENO	159.60, 159.88, 159.82, 158.91, 158.88, 158.87, 159.87, 160.62, 160.53, 160.30, 160.30, 160.26, 160.17, 159.66, 159.69, 159.71, 159.78, 159.62, 159.86, 160.00, 160.00, 159.96, 159.62, 159.12, 159.00, 158.96
PROGRESSIVE PROGETTO	−0.50, 3.75, 4.38, 7.50, 11.25, 13.00
PARZIALI PROGETTO	0.50, 3.75, 0.62, 3.13, 3.75, 1.75
QUOTE PROGETTO	160.89, 160.87, 160.65, 160.61, 160.43, 160.22, 160.12
QUOTE SOTTOFONDO	160.57, 160.24, 160.22, 160.00, 159.96, 159.78, 159.57, 159.47, 159.39, 159.69

Sez. DX_16

Materiali – Progr.0+300.00		
Materiale	Area (m²)	Vol. (m³)
Gradoni	1.23	12.16
Rilevato	10.05	105.70
Scavo	0.21	18.08
Scotico	0.00	0.00
Terreno vegetale	1.36	17.97

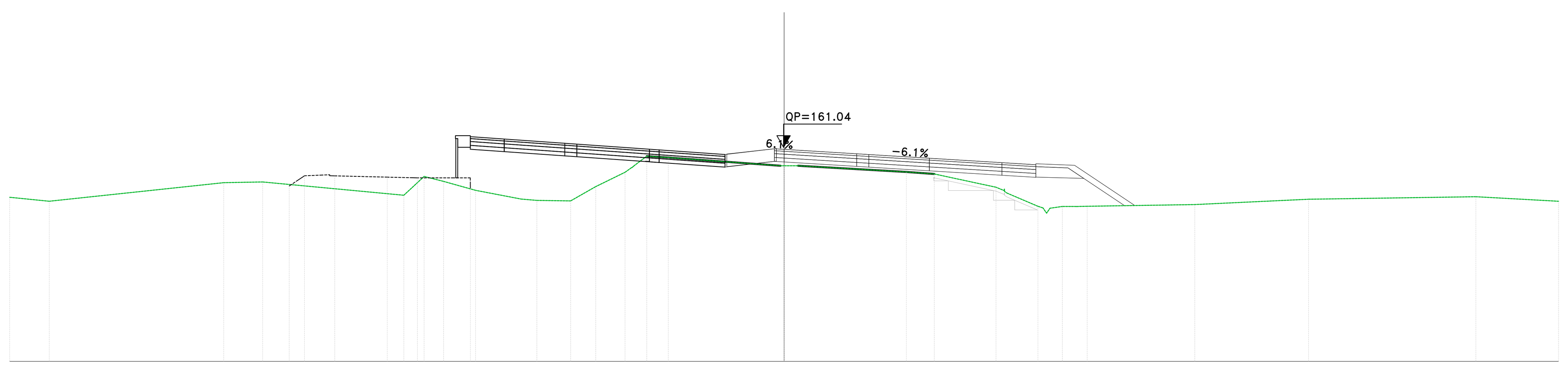

Sez. DX_16
Progr.: 0+300.00
Scala : 1:200
Q.Rif. : 150.00

PROGRESSIVE TERRENO	−40.00, −37.95, −28.95, −26.93, −19.64, −18.59, −17.59, −15.94, −13.58, −12.77, −11.03, −9.73, −7.75, −7.09, −5.98, 0.00, 0.72, 6.31, 7.76, 10.94, 11.51, 13.11, 13.73, 14.37, 15.12, 15.65, 21.21, 27.09, 35.73, 40.00
PARZIALI TERRENO	2.05, 9.01, 2.01, 7.29, 1.05, 1.01, 1.65, 2.36, 0.81, 1.75, 1.29, 1.52, 0.51, 1.11, 5.80, 0.72, 5.59, 1.44, 3.19, 1.59, 0.64, 0.74, 0.54, 5.56, 5.88, 8.64, 4.27
QUOTE TERRENO	158.46, 158.26, 159.22, 159.25, 158.57, 159.54, 159.28, 158.82, 158.37, 158.30, 158.28, 159.01, 160.09, 160.58, 160.51, 160.09, 160.09, 159.77, 159.67, 158.98, 158.68, 158.00, 157.90, 157.99, 157.99, 158.00, 158.09, 158.36, 158.49, 158.26
PROGRESSIVE PROGETTO	−0.50, 0.00, 3.75, 4.37, 7.50, 11.25, 13.00
PARZIALI PROGETTO	0.50, 3.75, 0.63, 3.12, 3.75, 1.75
QUOTE PROGETTO	160.97, 160.94, 160.71, 160.67, 160.48, 160.25, 160.14
QUOTE SOTTOFONDO	160.52, 160.32, 160.29, 160.06, 160.02, 159.83, 159.60, 159.49, 159.44, 158.03, 158.04

anas
GRUPPO FS ITALIANE

Direzione Progettazione e Realizzazione Lavori

S.S.131 "Carlo Felice"
Completamento itinerario Sassari – Olbia.
Potenziamento e messa in sicurezza S.S.131
dal km 192+500 al km 209+500.
2° Lotto dal km 202+000 al km 209+500

PROGETTO DEFINITIVO — COD. CA357

PROGETTAZIONE: ATI VIA - SERING - VDP - BRENG

RESPONSABILE DELL'INTEGRAZIONE DELLE PRESTAZIONI SPECIALISTICHE:
Dott. Ing. Giovanni Piazza (Ord. Ing. Prov. Roma A27296)

PROGETTISTA:
Responsabile Tracciato stradale: *Dott. Ing. Massimo Capasso (Ord. Ing. Prov. Roma 26031)*
Responsabile Strutture: *Dott. Ing. Giovanni Piazza (Ord. Ing. Prov. Roma 27296)*
Responsabile Idraulica, Geotecnica e Impianti: *Dott. Ing. Sergio Di Maio (Ord. Ing. Prov. Palermo 2872)*
Responsabile Ambiente: *Dott. Ing. Francesco Ventura (Ord. Ing. Prov. Roma 14660)*

GEOLOGO:
Dott. Geol. Enrico Curcuruto (Ord. Geo. Regione Sicilia 966)

COORDINATORE SICUREZZA IN FASE DI PROGETTAZIONE:
Dott. Ing. Matteo Di Girolamo (Ord. Ing. Prov. Roma 15138)

RESPONSABILE SIA:
Dott. Ing. Francesco Ventura (Ord. Ing. Prov. Roma 14660)

VISTO: IL RESPONSABILE DEL PROCEDIMENTO:
Dott. Ing. Edoardo Quattrone

GRUPPO DI PROGETTAZIONE
MANDATARIA: VIA INGEGNERIA
MANDANTI: SERING INGEGNERIA, VDP, BRENG BRIDGE ENGINEERING

PROGETTO STRADALE
ASSE PRINCIPALE
Sezioni trasversali Asse DX
TAV 02

Dott. Ing. GIOVANNI PIAZZA — ORDINE INGEGNERI ROMA — n. A27296 — settore a-b-c

CODICE PROGETTO			NOME FILE	REVISIONE	SCALA:
PROGETTO	LIV. PROG.	ANNO	CA357_P00PS01TRASZ01-28_A		
DPCA0357	D	20	CODICE ELAB. P00PS01TRASZ02	A	1:200

REV.	DESCRIZIONE	DATA	REDATTO	VERIFICATO	APPROVATO
D					
C					
B					
A	EMISSIONE	GIU. 2021	M.TOSI	M.CAPASSO	G.PIAZZA