Sez. DX_VI06_B
Progr.: 6+191.92
Scala : 1:200
Q.Rif. : 170.00

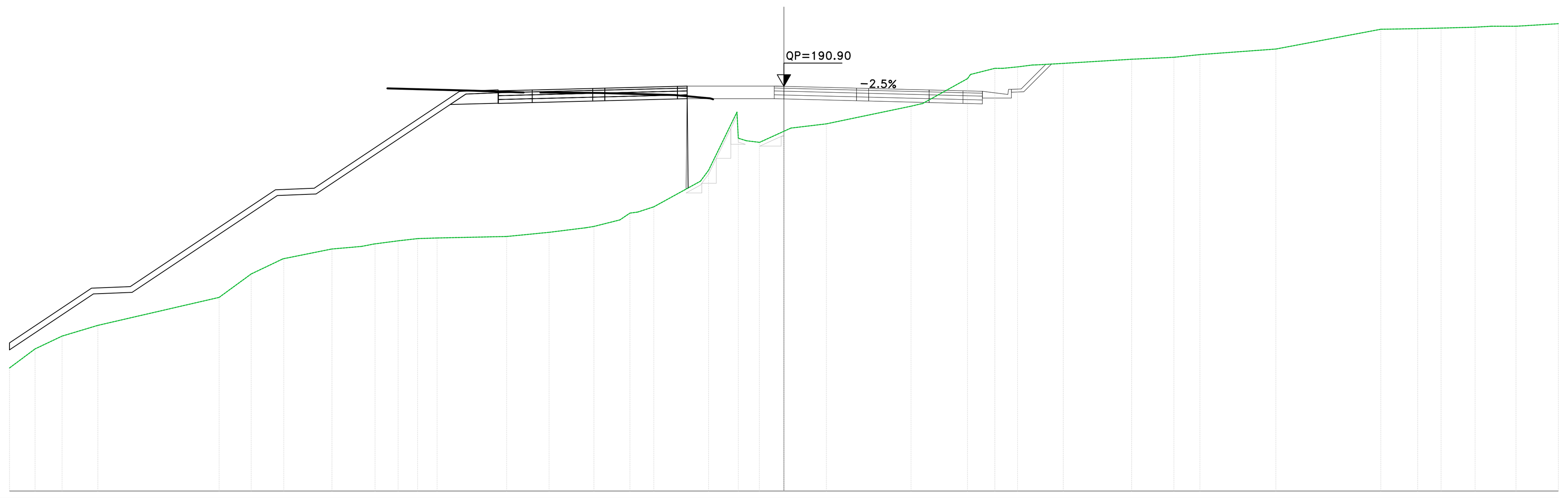

Materiali − Progr.6+191.92	Area (m²)	Vol. (m³)
Gradoni	1.91	0.00
Rilevato	19.37	0.00
Scavo	6.67	0.00
Scotico	0.00	0.00
Terreno vegetale	0.47	0.00

PROGRESSIVE TERRENO	-40.00 -38.68 -37.28 -35.44 -29.17 -27.51 -25.83 -23.34 -21.81 -21.12 -19.93 -18.92 -17.91 -14.32 -12.13 -9.81 -8.47 -7.55 -6.72 -3.89 -1.93 -1.27 0.00 2.19 6.56 7.10 9.48 10.89 12.07 12.84 14.43 17.96 20.14 21.49 25.41 30.83 31.68 32.73 33.94 35.70 36.53 37.81 40.00
PARZIALI TERRENO	1.32 1.40 1.85 6.27 1.66 1.61 2.43 1.53 0.66 1.19 1.01 1.00 3.60 2.19 1.89 1.34 0.52 0.78 2.41 0.42 1.47 0.07 0.61 1.27 1.83 4.37 0.53 2.34 1.25 0.75 0.77 1.39 3.53 2.18 1.34 3.92 5.42 0.85 1.06 1.21 1.76 0.83 1.28 2.19
QUOTE TERRENO	176.35 177.34 178.00 178.55 180.00 181.21 182.00 182.50 182.63 182.76 182.92 183.03 183.07 183.14 183.36 183.66 184.00 184.41 184.68 186.56 188.09 188.00 188.58 188.96 189.87 190.00 191.30 191.83 191.90 192.00 192.08 192.30 192.40 192.54 192.82 193.85 193.86 193.88 193.91 193.95 194.00 194.00 194.13
PROGRESSIVE PROGETTO	-0.50 3.75 4.38 7.50 9.25 10.25
PARZIALI PROGETTO	0.50 3.75 0.63 3.12 1.75 1.00
QUOTE PROGETTO	190.91 190.90 190.80 190.79 190.71 190.67 190.64
QUOTE SOTTOFONDO	186.50 190.26 190.25 190.15 190.14 190.06 190.02 189.99 190.29 190.62 192.05

Sez. DX_311
Progr.: 6+200.00
Scala : 1:200
Q.Rif. : 180.00

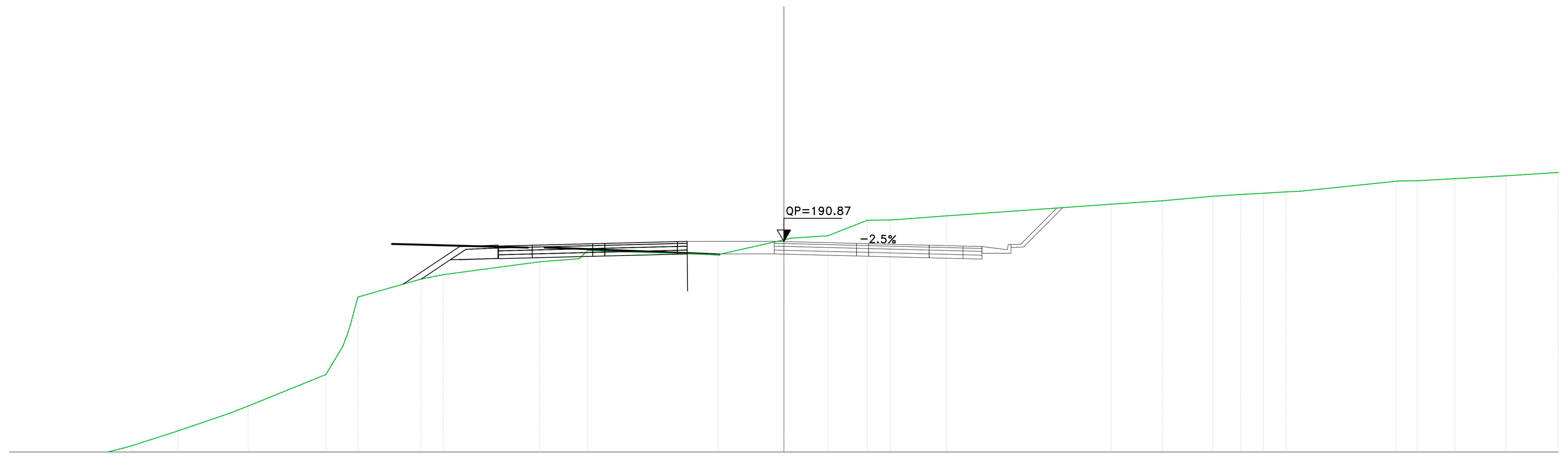

Materiali − Progr.6+200.00	Area (m²)	Vol. (m³)
Gradoni	0.00	7.71
Rilevato	0.03	78.40
Scavo	24.77	127.07
Scotico	0.00	0.00
Terreno vegetale	0.64	4.46

PROGRESSIVE TERRENO	-40.00 -39.44 -37.55 -36.71 -34.92 -33.71 -31.30 -28.63 -27.67 -23.66 -22.58 -22.00 -18.74 -17.58 -12.61 -10.13 -3.39 0.00 2.27 4.31 5.50 8.40 16.90 19.57 22.14 23.60 24.77 25.94 26.67 31.61 32.71 34.65 37.28 40.00
PARZIALI TERRENO	0.56 1.89 0.84 1.79 0.77 2.40 2.68 0.96 4.01 0.87 [illegible] [illegible] 3.27 1.15 4.97 2.03 0.45 6.64 3.39 1.88 2.04 1.18 2.59 8.49 2.67 2.58 1.45 1.17 1.17 0.73 4.95 0.79 1.95 2.63 2.72
QUOTE TERRENO	179.01 179.08 179.41 179.64 180.00 180.31 181.09 182.00 182.37 184.00 186.00 188.00 188.93 189.16 189.82 190.40 190.19 190.96 191.17 191.97 191.98 192.19 192.80 192.97 193.21 193.30 193.36 193.43 193.47 193.98 194.01 194.11 194.26 194.44
PROGRESSIVE PROGETTO	-0.50 0.00 3.75 4.38 7.50 9.25 10.23
PARZIALI PROGETTO	0.50 3.75 0.63 3.12 1.75 0.98
QUOTE PROGETTO	190.88 190.87 190.77 190.76 190.68 190.63 190.61
QUOTE SOTTOFONDO	190.24 190.23 190.22 190.12 190.11 190.03 189.98 189.96 190.26 190.59 192.62

Sez. DX_312
Progr.: 6+220.00
Scala : 1:200
Q.Rif. : 185.00

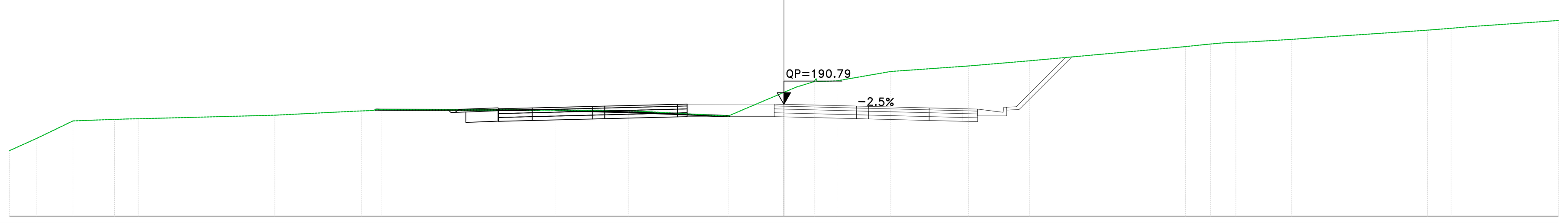

Materiali − Progr.6+220.00	Area (m²)	Vol. (m³)
Gradoni	0.00	0.00
Rilevato	0.00	0.30
Scavo	33.99	587.59
Scotico	0.00	0.00
Terreno vegetale	0.83	14.69

PROGRESSIVE TERRENO	-40.00 -38.59 -36.72 -34.57 -33.93 -33.35 -26.29 -22.34 -21.82 -21.31 -20.80 -12.63 -11.77 -8.02 -2.88 0.00 0.65 1.57 2.13 2.74 5.52 9.54 12.69 20.75 21.70 22.51 23.34 23.88 26.21 27.17 33.24 34.46 35.39 40.00
PARZIALI TERRENO	1.41 1.87 1.91 0.64 0.58 7.06 3.96 0.51 8.17 3.30 5.13 2.88 0.65 0.92 2.77 4.02 3.15 8.05 0.95 0.68 2.33 0.96 6.08 1.21 0.93 4.61
QUOTE TERRENO	188.39 189.02 189.93 190.00 190.03 190.04 190.22 190.42 190.44 190.46 190.50 190.48 190.48 190.46 190.18 191.40 191.68 191.96 191.98 192.00 192.48 192.77 193.04 193.77 193.87 193.95 194.00 194.01 194.14 194.21 194.62 194.72 194.80 195.12
PROGRESSIVE PROGETTO	-0.50 0.00 3.75 4.38 7.50 9.25 10.00
PARZIALI PROGETTO	0.50 3.75 0.63 3.12 1.75 0.75
QUOTE PROGETTO	190.80 190.79 190.69 190.68 190.60 190.55 190.54
QUOTE SOTTOFONDO	190.29 190.15 190.14 190.04 190.03 189.95 189.90 189.89 190.19 190.51 193.24

Sez. DX_313
Progr.: 6+240.00
Scala : 1:200
Q.Rif. : 185.00

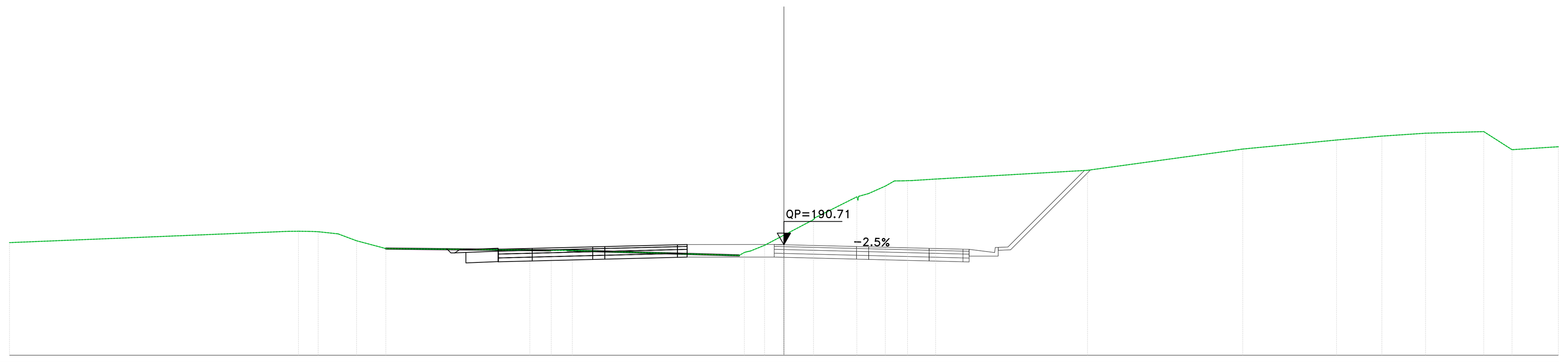

Materiali − Progr.6+240.00	Area (m²)	Vol. (m³)
Gradoni	0.00	0.00
Rilevato	0.00	0.02
Scavo	49.85	838.34
Scotico	0.00	0.00
Terreno vegetale	1.23	20.60

PROGRESSIVE TERRENO	-40.00 -25.58 -25.07 -24.05 -23.03 -22.07 -20.56 -12.76 -12.02 -10.93 -2.31 -1.74 -1.00 0.00 1.53 3.77 4.37 5.24 5.94 6.62 7.83 15.68 23.70 28.54 30.88 33.14 36.15 37.61 40.00
PARZIALI TERRENO	14.42 0.51 0.57 1.03 0.95 1.51 7.43 0.72 0.84 8.61 0.73 1.00 1.53 2.17 0.51 0.87 0.47 1.21 7.39 8.02 4.84 2.34 2.26 3.01 1.46 2.39
QUOTE TERRENO	190.81 191.40 191.40 191.38 191.27 190.91 190.51 190.43 190.41 190.41 190.15 190.38 190.67 191.20 192.00 193.18 193.35 193.73 194.00 194.02 194.10 194.55 195.65 196.11 196.31 196.46 196.55 195.61 195.77
PROGRESSIVE PROGETTO	-0.50 3.75 4.38 7.50 9.25 9.57
PARZIALI PROGETTO	0.50 3.75 0.63 3.12 1.75 0.32
QUOTE PROGETTO	190.72 190.71 190.61 190.60 190.52 190.47 190.47
QUOTE SOTTOFONDO	190.03 190.07 190.06 189.96 189.95 189.87 189.82 189.82 190.12 190.44 194.57

Sez. DX_314
Progr.: 6+260.00
Scala : 1:200
Q.Rif. : 185.00

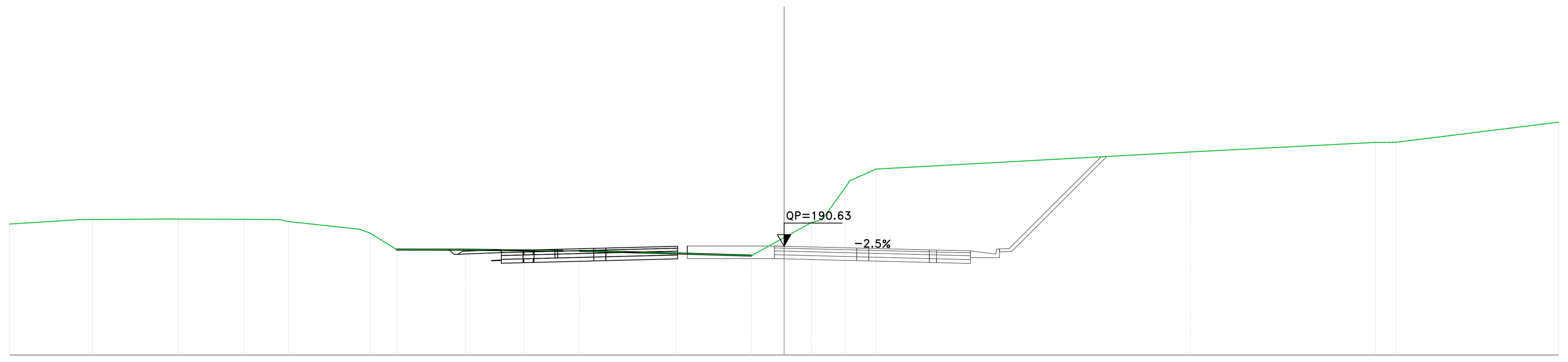

Materiali − Progr.6+260.00	Area (m²)	Vol. (m³)
Gradoni	0.00	0.00
Rilevato	0.00	0.02
Scavo	61.20	1110.45
Scotico	0.00	0.00
Terreno vegetale	1.45	26.78

PROGRESSIVE TERRENO	-40.00 -36.39 -35.72 -32.00 -31.29 -27.89 -25.60 -21.91 -21.40 -20.01 -16.45 -13.44 -11.44 -10.57 -5.59 -1.69 0.00 1.41 1.96 3.15 4.75 20.98 30.55 31.25 40.00
PARZIALI TERRENO	3.61 3.73 3.41 1.81 3.68 0.52 1.39 3.56 3.01 2.00 4.98 3.90 1.69 1.41 0.55 1.19 1.34 16.23 9.57 0.69 8.39
QUOTE TERRENO	191.77 192.00 192.01 192.03 192.03 192.02 191.90 191.50 191.31 190.45 190.45 190.43 190.38 190.38 190.26 190.14 191.07 191.85 192.00 193.65 194.61 195.50 196.00 196.00 197.04
PROGRESSIVE PROGETTO	-0.50 3.75 4.38 7.50 7.87 9.62
PARZIALI PROGETTO	0.50 3.75 0.63 3.12 0.37 1.75
QUOTE PROGETTO	190.64 190.63 190.53 190.52 190.44 190.43 190.38
QUOTE SOTTOFONDO	189.99 189.99 189.98 189.88 189.87 189.79 189.78 189.73 190.03 190.36 195.27

Sez. DX_315
Progr.: 6+280.00
Scala : 1:200
Q.Rif. : 185.00

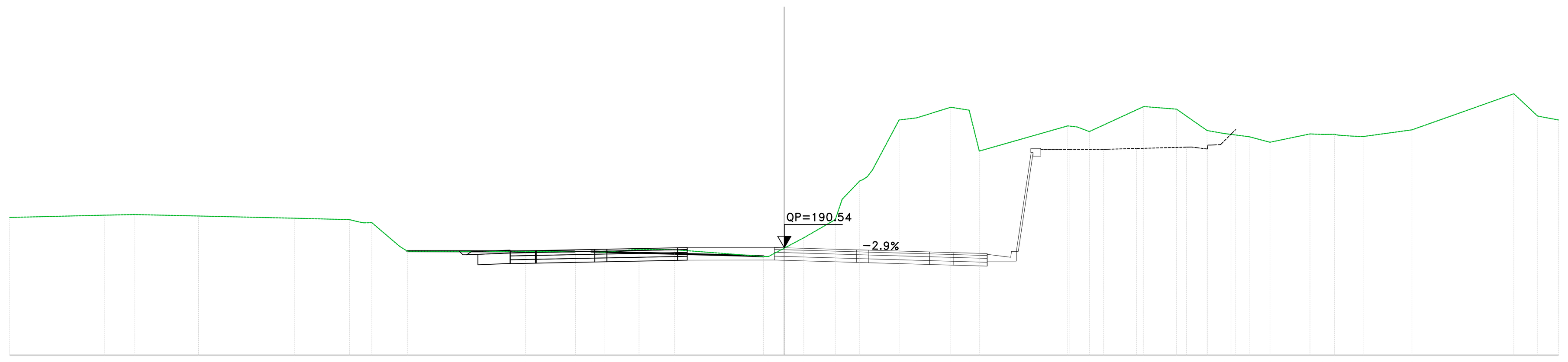

Materiali − Progr.6+280.00	Area (m²)	Vol. (m³)
Gradoni	0.00	0.00
Rilevato	0.00	0.01
Scavo	69.12	1303.14
Scotico	0.00	0.00
Terreno vegetale	0.00	14.50

PROGRESSIVE TERRENO	-40.00 -35.11 -33.57 -30.25 -25.27 -22.02 -21.29 -19.46 -13.36 -10.77 -9.96 -9.25 -7.49 -5.66 -0.81 0.00 1.02 2.64 3.91 4.57 5.94 6.85 8.61 9.56 10.08 14.65 15.77 18.58 20.27 21.84 22.76 24.02 25.09 27.16 27.81 28.43 29.34 29.90 32.43 37.69 38.92 40.00
PARZIALI TERRENO	4.89 1.54 3.32 4.97 2.78 1.44 6.10 2.53 0.81 0.57 1.76 1.84 4.60 0.81 1.02 1.63 0.36 0.91 1.37 0.91 1.76 0.95 0.52 4.57 0.62 2.81 1.69 1.57 0.92 1.26 1.07 2.07 0.65 0.62 0.71 0.57 2.52 5.26 1.23 1.08
QUOTE TERRENO	192.11 192.23 192.26 192.19 192.07 191.89 191.84 190.37 190.36 190.35 190.35 190.32 190.47 190.44 190.09 190.52 191.06 192.00 194.00 194.58 197.15 197.26 197.81 197.66 195.54 196.85 196.55 197.85 197.71 196.61 196.45 196.28 196.00 196.43 196.41 196.41 196.32 196.29 196.64 198.51 197.35 197.15
PROGRESSIVE PROGETTO	-0.50 0.00 3.75 4.37 7.50 8.73 10.48
PARZIALI PROGETTO	0.50 3.75 0.62 3.12 1.23 1.75
QUOTE PROGETTO	190.56 190.54 190.44 190.42 190.33 190.29 190.24
QUOTE SOTTOFONDO	189.90 189.91 189.89 189.79 189.77 189.68 189.64 189.59 189.85 195.46 195.28 195.53 195.63

Sez. DX_316
Progr.: 6+300.00
Scala : 1:200
Q.Rif. : 185.00

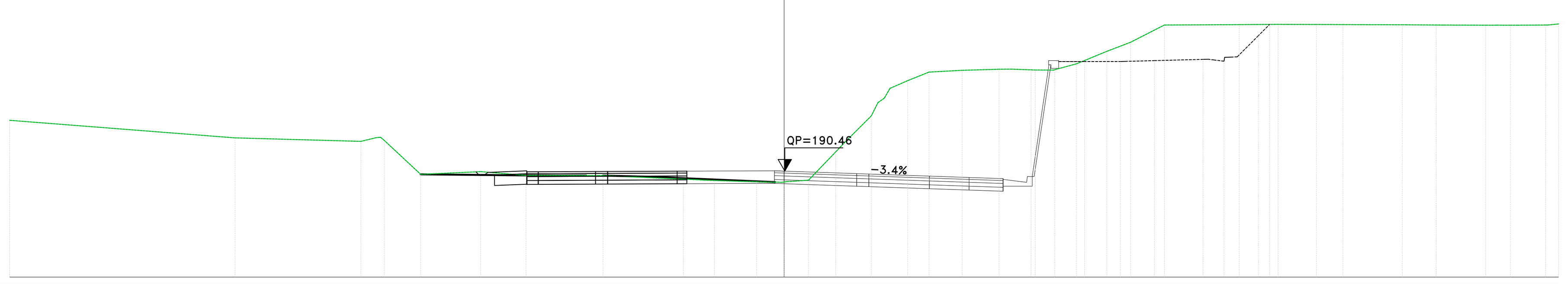

Materiali − Progr.6+300.00	Area (m²)	Vol. (m³)
Gradoni	0.00	0.00
Rilevato	0.26	2.64
Scavo	58.17	1272.82
Scotico	0.00	0.00
Terreno vegetale	0.00	0.00

PROGRESSIVE TERRENO	-40.00 -28.36 -21.86 -20.65 -18.77 -15.67 -13.33 -9.91 -9.36 -5.20 -4.14 -3.60 -2.28 -1.42 -0.71 0.00 0.57 1.26 2.67 3.18 4.50 5.18 6.38 7.49 9.20 11.10 11.72 12.97 13.93 15.11 16.66 17.90 19.64 23.51 25.51 27.49 28.86 31.93 33.67 36.24 36.81 37.50 39.33 40.00
PARZIALI TERRENO	11.64 6.50 0.77 1.88 3.10 2.34 3.11 4.16 0.72 0.54 1.32 0.86 0.69 1.41 0.51 1.32 0.34 0.29 0.91 1.11 1.72 1.90 0.63 1.25 0.96 1.13 1.56 1.23 1.74 3.87 2.00 1.50 1.38 3.07 1.53 2.10 0.57 0.70 1.45 0.58
QUOTE TERRENO	193.09 192.18 192.00 192.05 190.30 190.44 190.25 190.24 190.24 190.05 190.00 189.98 189.94 189.92 189.90 189.95 190.00 191.46 192.00 193.31 194.23 195.13 195.57 195.66 195.72 195.72 195.68 195.67 196.00 196.64 197.11 198.00 198.02 198.03 198.03 198.02 198.01 198.00 197.99 197.99 197.99 198.00 198.05
PROGRESSIVE PROGETTO	-0.50 0.00 3.75 4.37 7.50 9.55 11.30
PARZIALI PROGETTO	0.50 3.75 0.63 3.12 2.05 1.75
QUOTE PROGETTO	190.48 190.46 190.34 190.31 190.21 190.14 190.08
QUOTE SOTTOFONDO	189.84 189.83 189.81 189.69 189.66 189.56 189.49 189.43 189.69 195.94 195.72 196.12 196.12

Sez. DX_317
Progr.: 6+320.00
Scala : 1:200
Q.Rif. : 185.00

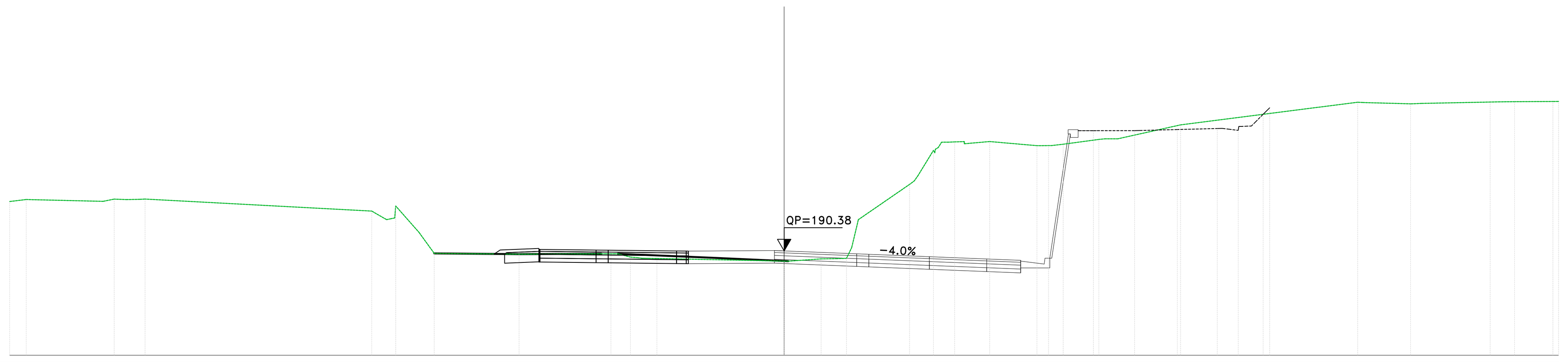

Materiali − Progr.6+320.00	Area (m²)	Vol. (m³)
Gradoni	0.00	0.00
Rilevato	0.67	9.33
Scavo	60.29	1184.55
Scotico	0.00	0.00
Terreno vegetale	0.00	0.00

PROGRESSIVE TERRENO	-40.00 -39.14 -35.18 -34.60 -33.96 -33.01 -21.30 -20.06 -18.86 -18.07 -13.69 -9.20 -8.58 -7.94 -7.09 -6.57 0.00 1.91 2.71 3.22 3.84 6.48 7.71 8.46 9.31 10.62 13.06 13.82 14.42 16.26 17.23 20.48 29.62 32.36 32.95 36.47 37.73 39.71 40.00
PARZIALI TERRENO	0.86 3.97 0.58 0.64 0.67 11.71 0.77 0.05 1.20 0.79 4.38 4.24 0.65 6.57 1.70 0.79 0.51 0.35 2.64 0.80 1.31 2.44 0.76 0.60 1.84 0.66 3.24 9.15 2.45 0.59 3.52 0.81 1.98
QUOTE TERRENO	192.94 193.04 192.95 193.06 193.04 193.06 192.44 192.71 191.34 190.26 190.22 190.24 190.24 190.07 190.00 189.99 189.86 189.97 189.99 190.00 192.00 193.82 195.58 196.00 196.03 196.03 195.82 195.83 195.89 196.14 196.17 196.89 198.06 197.98 198.00 198.07 198.09 198.10 198.11
PROGRESSIVE PROGETTO	-0.50 0.00 3.75 4.37 7.50 10.46 12.22
PARZIALI PROGETTO	0.50 3.75 0.62 3.13 2.96 1.75
QUOTE PROGETTO	190.40 190.38 190.24 190.21 190.09 189.97 189.90
QUOTE SOTTOFONDO	189.96 189.75 189.73 189.59 189.56 189.44 189.32 189.25 189.51 196.42 196.35 196.50 196.60

anas GRUPPO FS ITALIANE

Direzione Progettazione e Realizzazione Lavori

S.S.131 "Carlo Felice"
Completamento itinerario Sassari − Olbia.
Potenziamento e messa in sicurezza S.S.131
dal km 192+500 al km 209+500.
2° Lotto dal km 202+000 al km 209+500

PROGETTO DEFINITIVO — COD. CA357

PROGETTAZIONE: ATI VIA - SERING - VDP - BRENG

RESPONSABILE DELL'INTEGRAZIONE DELLE PRESTAZIONI SPECIALISTICHE:
Dott. Ing. Giovanni Piazza (Ord. Ing. Prov. Roma A27296)

PROGETTISTA:
Responsabile Tracciato stradale: Dott. Ing. Massimo Capasso (Ord. Ing. Prov. Roma 26031)
Responsabile Strutture: Dott. Ing. Giovanni Piazza (Ord. Ing. Prov. Roma 27296)
Responsabile Idraulica, Geotecnica e Impianti: Dott. Ing. Sergio Di Maio (Ord. Ing. Prov. Palermo 2872)
Responsabile Ambiente: Dott. Ing. Francesco Ventura (Ord. Ing. Prov. Roma 14660)

GEOLOGO:
Dott. Geol. Enrico Curcuruto (Ord. Geo. Regione Sicilia 966)

COORDINATORE SICUREZZA IN FASE DI PROGETTAZIONE:
Dott. Ing. Matteo Di Girolamo (Ord. Ing. Prov. Roma 15138)

RESPONSABILE SIA:
Dott. Ing. Francesco Ventura (Ord. Ing. Prov. Roma 14660)

VISTO: IL RESPONSABILE DEL PROCEDIMENTO:
Dott. Ing. Edoardo Quattrone

GRUPPO DI PROGETTAZIONE
MANDATARIA: VIA INGEGNERIA
MANDANTI: SERING INGEGNERIA, VDP, BRENG BRIDGE ENGINEERING

PROGETTO STRADALE
ASSE PRINCIPALE
Sezioni trasversali Asse DX
TAV 25

Dott. Ing. GIOVANNI PIAZZA — ORDINE INGEGNERI ROMA n. A27296 settore a-b-c

CODICE PROGETTO	NOME FILE	REVISIONE	SCALA:
PROGETTO: DPCA0357 LIV. PROG.: D ANNO: 20	CA357_P00PS01TRASZ01−28_A; CODICE ELAB.: P00PS01TRASZ25	A	1:200

REV.	DESCRIZIONE	DATA	REDATTO	VERIFICATO	APPROVATO
D					
C					
B					
A	EMISSIONE	GIU. 2021	M.TOSI	M.CAPASSO	G.PIAZZA