Materiali – Progr.1+040.00

Materiale	Area (m²)	Vol. (m³)
Gradoni	0.00	0.00
Rilevato	0.03	0.24
Scavo	5.46	112.73
Scotico	0.00	0.00
Terreno vegetale	0.00	0.00

Sez. SX_53
Progr.: 1+040.00
Scala : 1:200
Q.Rif. : 140.00

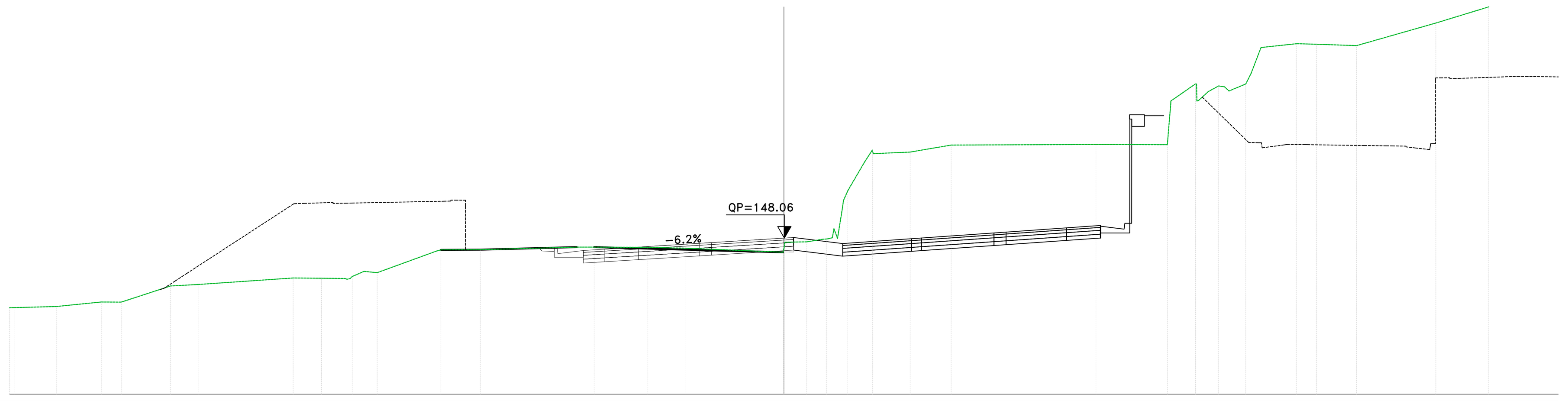

PROGRESSIVE TERRENO	-40.00 -39.98 -37.58 -35.26 -34.23 -31.68 -30.26 -25.35 -23.88 -22.29 -21.68 -21.01 -17.72 -15.69 -10.70 -9.80 -7.03 -5.06 0.00 1.18 2.00 2.50 3.03 4.17 6.52 8.64 16.12 19.80 21.25 21.92 22.45 22.99 23.86 24.64 26.48 27.51 29.58 33.67 36.41 38.14 40.00
PARZIALI TERRENO	2.18 2.33 1.03 2.28 1.42 4.91 1.38 1.21 0.61 0.68 3.08 2.03 4.98 0.70 2.77 1.97 5.02 1.12 0.82 0.18 0.29 0.53 0.40 1.90 2.12 7.48 3.69 0.18 1.27 0.93 0.53 0.53 0.87 0.27 0.52 1.84 1.03 2.07 4.09 2.73 1.73 1.86
QUOTE TERRENO	144.46 144.47 144.53 144.76 144.75 145.59 145.66 146.00 145.99 146.08 146.34 146.27 147.45 147.46 147.59 147.59 147.58 147.54 147.54 147.87 148.00 148.08 149.69 152.00 152.50 152.86 152.90 152.88 156.02 155.63 155.92 155.66 156.02 157.90 158.10 158.07 158.00 159.17 160.00 160.93 161.80
PROGRESSIVE PROGETTO	-10.36 -9.25 -7.50 -4.37 -3.75 0.50
PARZIALI PROGETTO	1.11 1.75 3.13 0.63 3.75 0.50
QUOTE PROGETTO	147.42 147.49 147.60 147.79 147.83 148.06 148.09
QUOTE SOTTOFONDO	147.50 147.40 147.07 146.77 146.84 146.95 147.14 147.18 147.41 147.36

Materiali – Progr.1+060.00

Materiale	Area (m²)	Vol. (m³)
Gradoni	0.00	0.00
Rilevato	0.18	1.87
Scavo	0.01	37.89
Scotico	0.00	0.00
Terreno vegetale	0.00	0.00

Sez. SX_54
Progr.: 1+060.00
Scala : 1:200
Q.Rif. : 140.00

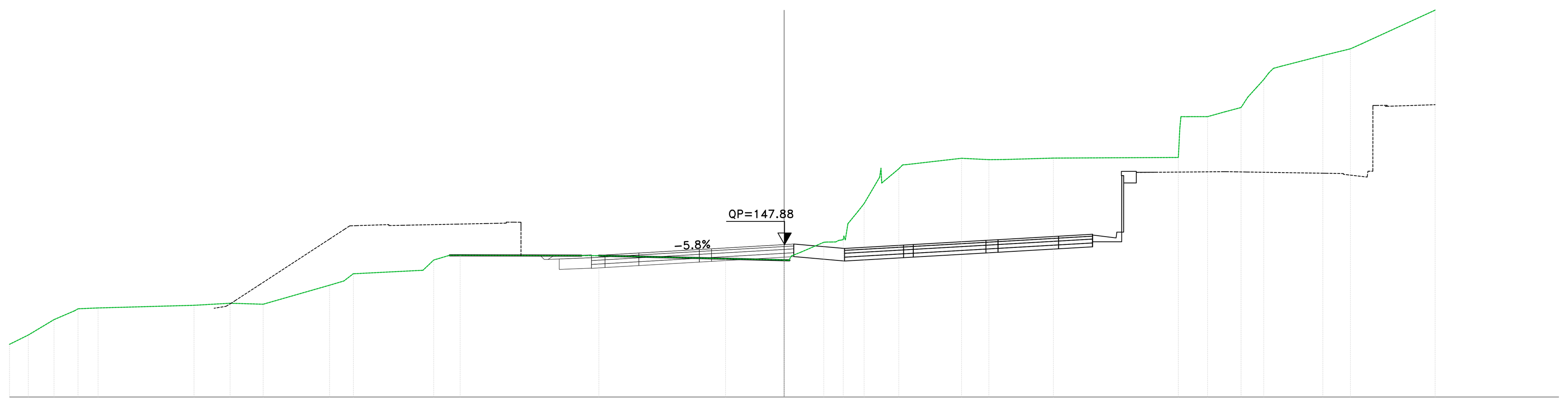

PROGRESSIVE TERRENO	-40.00 -39.03 -37.70 -36.46 -35.42 -30.47 -28.61 -26.90 -23.47 -22.24 -18.65 -18.09 -17.27 -16.73 -10.18 -9.57 -3.02 -0.57 0.00 0.87 2.05 2.66 3.29 3.83 4.93 5.92 9.16 10.57 11.36 13.90 20.36 21.86 22.75 23.59 24.39 25.03 25.66 27.82 29.24 29.81 33.62 34.96 35.76 36.49 37.29 40.00
PARZIALI TERRENO	0.97 1.33 1.06 1.04 4.95 1.86 1.71 3.43 0.74 0.48 3.59 0.55 0.73 0.54 6.26 0.61 6.54 2.45 0.57 0.50 1.18 0.14 0.53 0.80 0.84 0.88 2.85 1.41 0.79 2.54 6.45 0.08 1.02 0.89 0.84 0.35 0.37 2.16 1.42 0.57 3.81 1.35 0.79 0.74 0.80 2.71
QUOTE TERRENO	142.72 143.20 144.00 144.56 144.60 144.74 144.85 144.80 145.78 146.37 146.55 147.08 147.32 147.33 147.31 147.31 147.15 147.10 147.08 147.49 148.00 148.02 148.96 149.61 151.36 151.80 152.34 152.27 152.28 152.35 152.38 154.49 154.74 154.97 156.00 156.76 157.10 157.65 158.00 158.25 160.00 160.35 160.74 160.99 161.20 161.49
PROGRESSIVE PROGETTO	-9.95 -9.25 -7.50 -4.37 -3.75 0.50
PARZIALI PROGETTO	0.70 1.75 3.12 0.62 3.75 0.50
QUOTE PROGETTO	147.30 147.34 147.44 147.63 147.66 147.88 147.91
QUOTE SOTTOFONDO	147.31 147.15 146.59 146.65 146.69 146.79 146.98 147.01 147.23 147.26

Materiali – Progr.1+080.00

Materiale	Area (m²)	Vol. (m³)
Gradoni	0.00	0.00
Rilevato	0.23	4.08
Scavo	2.96	20.80
Scotico	0.00	0.00
Terreno vegetale	0.00	0.00

Sez. SX_55
Progr.: 1+080.00
Scala : 1:200
Q.Rif. : 140.00

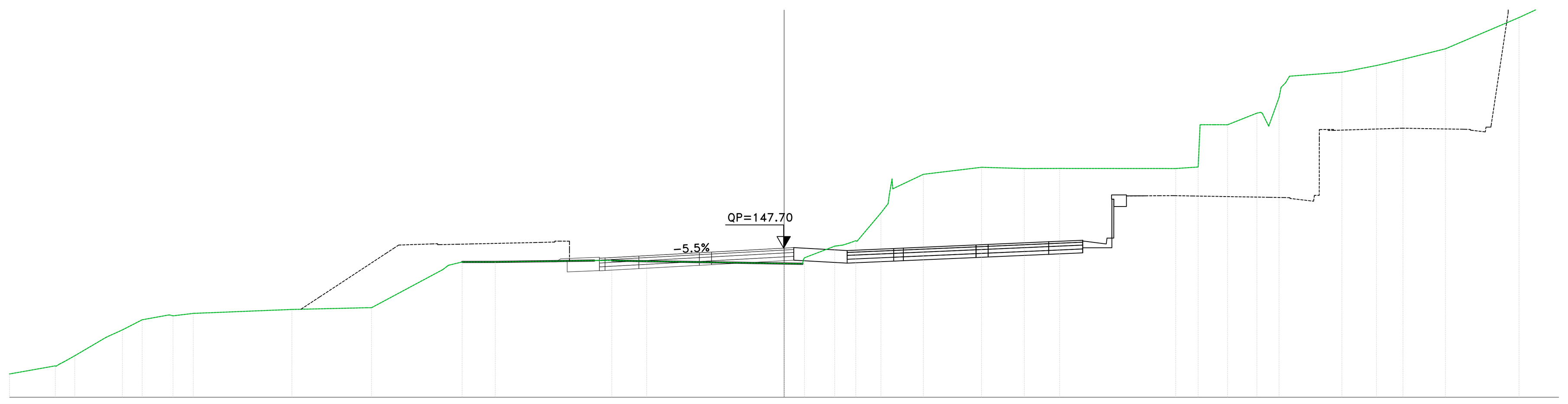

PROGRESSIVE TERRENO	-40.00 -37.19 -36.63 -35.00 -34.17 -33.15 -31.55 -30.51 -25.42 -21.31 -17.33 -16.63 -14.91 -9.80 -8.90 -7.10 0.00 0.95 2.61 3.40 5.00 5.57 7.19 10.19 12.40 13.30 14.23 20.22 21.38 22.22 22.90 24.41 25.02 25.55 26.09 28.80 30.58 31.96 34.15 37.95 38.86 40.00
PARZIALI TERRENO	2.37 0.56 1.63 0.83 1.02 1.40 1.05 5.09 3.85 3.69 0.70 1.71 5.11 0.59 1.80 7.10 0.95 1.56 1.24 0.37 0.04 1.58 3.01 2.21 0.90 0.93 5.99 1.16 0.05 0.74 0.68 1.52 0.33 0.10 2.71 1.79 0.89 2.19 3.80 0.91 1.14
QUOTE TERRENO	141.20 141.83 142.14 143.10 143.48 144.00 144.20 144.33 144.53 144.62 146.81 146.99 146.99 147.06 147.06 147.03 146.91 146.89 147.80 147.97 149.52 151.27 151.51 151.88 151.81 151.81 151.82 151.81 151.89 154.07 154.07 154.67 154.00 155.47 156.58 156.78 157.13 157.45 157.99 159.61 160.03 160.27
PROGRESSIVE PROGETTO	-9.54 -9.25 -7.50 -4.37 -3.75 0.50
PARZIALI PROGETTO	0.29 1.75 3.12 0.63 3.75 0.50
QUOTE PROGETTO	147.18 147.20 147.29 147.46 147.50 147.70 147.73
QUOTE SOTTOFONDO	147.03 146.47 146.53 146.55 146.64 146.81 146.85 147.05 146.98

Materiali – Progr.1+100.00

Materiale	Area (m²)	Vol. (m³)
Gradoni	0.00	0.00
Rilevato	0.14	3.59
Scavo	3.04	59.96
Scotico	0.00	0.00
Terreno vegetale	0.00	0.00

Sez. SX_56
Progr.: 1+100.00
Scala : 1:200
Q.Rif. : 140.00

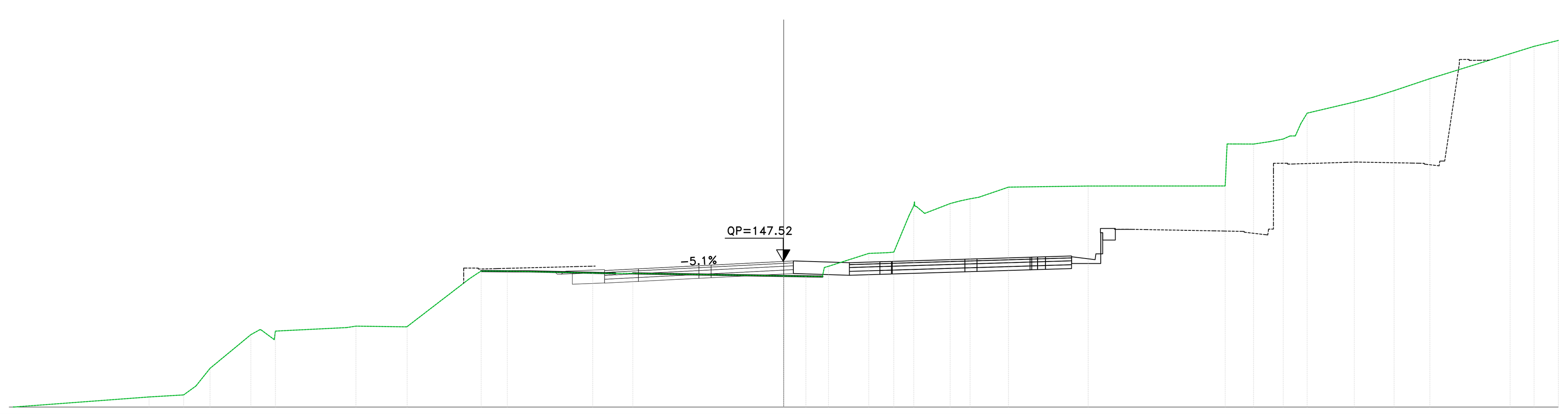

PROGRESSIVE TERRENO	-40.00 -39.97 -32.77 -30.98 -30.35 -29.62 -27.51 -26.97 -26.24 -22.09 -19.44 -16.26 -15.62 -14.27 -9.86 -8.45 -7.79 0.00 1.15 2.00 4.39 5.34 6.47 7.28 8.59 9.14 10.08 11.61 15.72 22.80 23.30 24.26 25.10 25.79 26.42 27.03 29.46 30.44 31.52 33.36 37.51 38.75 40.00
PARZIALI TERRENO	7.00 1.78 0.63 0.73 2.11 0.47 0.67 3.68 2.58 3.19 1.35 4.41 1.17 0.66 7.79 1.15 2.08 0.94 0.78 0.41 1.32 1.53 4.12 7.07 0.07 0.96 0.84 0.69 0.39 0.32 2.43 0.98 1.08 1.85 4.14 1.24 1.25
QUOTE TERRENO	138.97 140.00 140.52 140.63 141.09 142.00 143.74 143.98 143.92 144.18 144.15 146.61 147.02 147.02 146.92 146.90 146.90 146.77 146.75 146.74 147.93 147.97 149.88 150.00 150.51 150.65 150.83 151.36 151.41 151.42 153.58 153.58 153.71 153.84 154.00 155.18 155.75 156.00 156.34 156.96 158.24 158.63 158.93
PROGRESSIVE PROGETTO	-9.25 -7.49 -4.37 -3.74 0.50
PARZIALI PROGETTO	1.75 3.12 0.62 3.74 0.50
QUOTE PROGETTO	147.05 147.14 147.30 147.33 147.52 147.55
QUOTE SOTTOFONDO	146.87 146.36 146.34 146.40 146.49 146.65 146.68 146.87 146.96

Materiali – Progr.1+120.00

Materiale	Area (m²)	Vol. (m³)
Gradoni	0.00	0.00
Rilevato	0.00	1.02
Scavo	3.40	64.28
Scotico	0.00	0.00
Terreno vegetale	0.00	0.00

Sez. SX_57
Progr.: 1+120.00
Scala : 1:200
Q.Rif. : 140.00

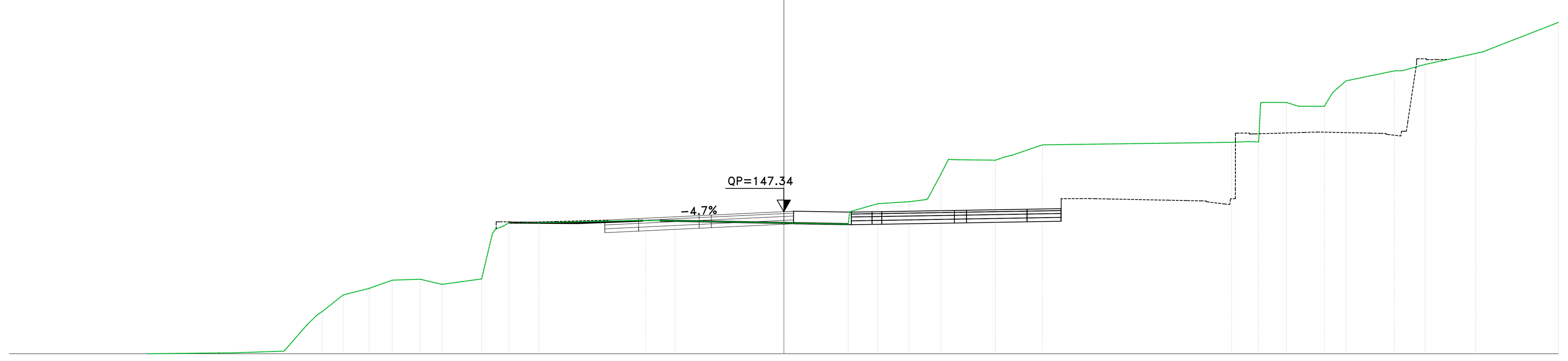

PROGRESSIVE TERRENO	-40.00 -39.09 -35.66 -33.47 -32.82 -31.71 -29.16 -28.42 -25.81 -24.64 -23.84 -22.76 -21.41 -20.23 -18.78 -17.66 -15.61 -14.81 -14.19 -12.66 -7.76 -7.15 -6.38 -5.62 0.00 3.32 4.85 6.45 7.32 8.12 8.84 10.92 11.43 13.36 23.11 23.98 24.51 25.95 26.59 27.91 29.03 31.53 33.11 35.72 36.33 40.00
PARZIALI TERRENO	0.64 3.43 1.99 0.65 1.11 2.55 0.75 2.61 1.17 0.53 1.08 1.35 1.18 1.44 1.12 2.05 0.56 1.53 4.90 0.77 0.76 5.62 3.32 1.43 1.61 0.87 0.70 0.38 2.08 0.51 1.57 9.76 0.87 0.54 0.09 1.24 0.64 1.32 0.42 0.69 2.50 1.18 2.61 3.50
QUOTE TERRENO	138.59 138.42 138.41 139.79 140.00 140.01 140.04 140.05 140.13 141.48 142.18 143.03 143.38 143.80 143.85 143.58 143.87 146.47 146.78 146.78 146.88 146.88 146.88 146.87 146.76 146.69 147.75 147.85 147.96 149.30 150.02 150.00 150.18 150.79 150.92 150.96 150.94 152.98 152.78 152.79 154.10 154.61 154.95 155.52 155.69 157.12
PROGRESSIVE PROGETTO	-9.25 -7.50 -4.37 -3.75 0.00 0.50
PARZIALI PROGETTO	1.75 3.13 0.62 3.75 0.50
QUOTE PROGETTO	146.90 146.99 147.13 147.16 147.34 147.36
QUOTE SOTTOFONDO	146.85 146.34 146.48 146.51 146.69 146.75

Materiali – Progr.1+140.00

Materiale	Area (m²)	Vol. (m³)
Gradoni	0.00	0.00
Rilevato	0.00	0.04
Scavo	3.55	69.46
Scotico	0.00	0.00
Terreno vegetale	0.00	0.00

Sez. SX_58
Progr.: 1+140.00
Scala : 1:200
Q.Rif. : 140.00

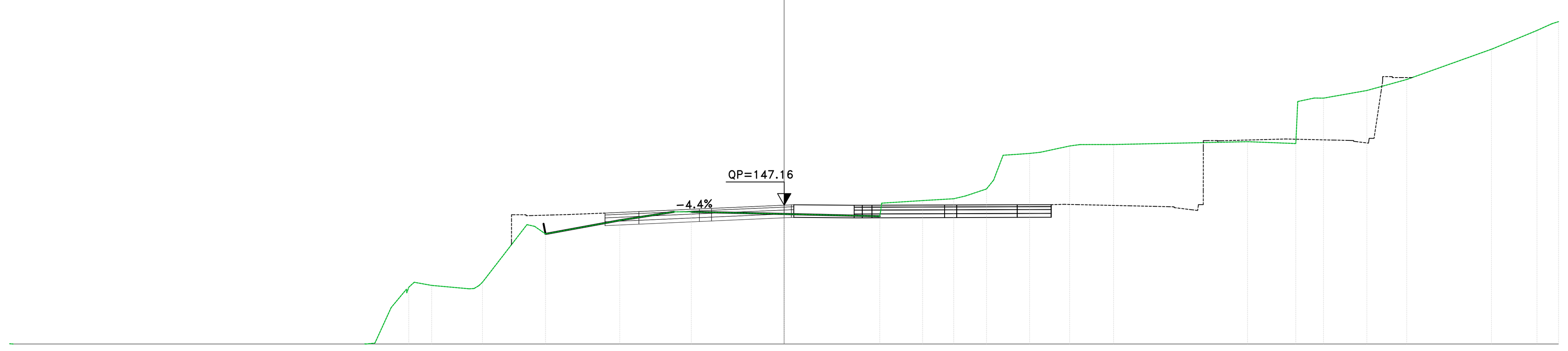

PROGRESSIVE TERRENO	-40.00 -39.68 -35.61 -34.46 -33.65 -30.81 -29.88 -28.97 -28.39 -27.46 -25.05 -22.43 -21.64 -21.14 -20.30 -19.10 -18.20 -16.27 -15.58 -12.89 -12.32 -8.49 -5.30 -4.79 0.00 0.97 4.94 7.15 8.76 9.36 10.45 11.31 12.68 13.24 14.75 15.27 17.02 23.94 26.43 27.38 30.10 32.16 36.54 38.88 39.66 40.00
PARZIALI TERRENO	4.07 1.15 0.40 2.83 0.93 0.91 0.93 2.41 2.61 0.78 0.84 0.79 0.90 1.93 2.30 0.56 3.84 2.79 4.79 0.97 3.97 2.11 1.61 0.60 1.09 0.37 0.49 1.37 0.56 1.51 0.52 1.74 6.92 2.49 0.08 0.85 2.24 2.06 4.38 2.30 0.78
QUOTE TERRENO	140.01 139.93 139.61 138.68 138.36 138.35 138.72 139.02 139.22 139.31 139.59 139.88 140.00 140.04 141.88 143.19 143.02 142.85 143.19 146.07 145.68 146.38 146.82 146.82 146.71 146.69 146.59 147.40 147.50 147.64 148.00 149.74 149.83 149.89 150.22 150.29 150.29 150.44 150.34 152.69 153.08 153.65 155.21 156.18 156.53 156.63
PROGRESSIVE PROGETTO	-9.25 -7.50 -4.38 -3.75 0.00 0.50
PARZIALI PROGETTO	1.75 3.13 0.62 3.75 0.50
QUOTE PROGETTO	146.76 146.83 146.97 147.00 147.16 147.18
QUOTE SOTTOFONDO	146.24 146.18 146.32 146.35 146.51 146.50

Materiali – Progr.1+160.00

Materiale	Area (m²)	Vol. (m³)
Gradoni	0.00	0.00
Rilevato	0.14	1.09
Scavo	2.22	57.23
Scotico	0.00	0.00
Terreno vegetale	0.00	0.00

Sez. SX_59
Progr.: 1+160.00
Scala : 1:200
Q.Rif. : 135.00

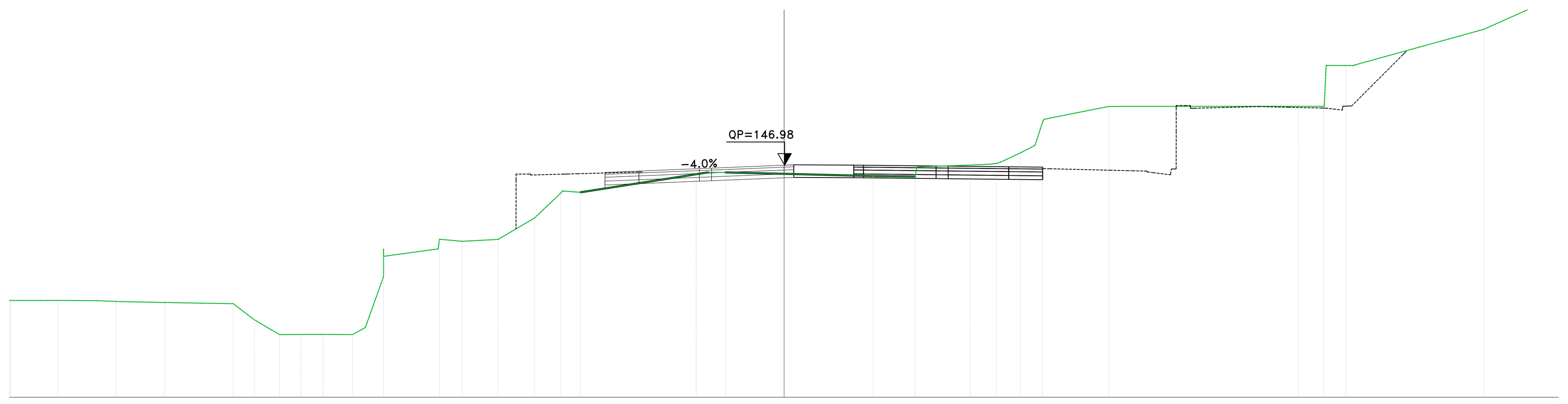

PROGRESSIVE TERRENO	-40.00 -38.08 -37.51 -35.48 -34.51 -31.99 -28.45 -27.37 -26.06 -24.96 -23.82 -22.29 -21.63 -20.69 -17.80 -16.63 -14.77 -12.90 -11.37 -10.52 -4.54 -3.93 -3.03 0.00 4.59 6.76 9.61 10.53 11.21 12.20 12.95 13.72 16.78 26.57 27.85 29.02 36.14 40.00
PARZIALI TERRENO	1.89 0.57 2.03 0.98 2.51 3.54 1.08 1.31 1.10 1.05 1.53 0.66 0.94 0.00 2.82 0.07 1.17 1.86 1.88 1.36 0.56 5.97 0.61 0.81 3.03 4.59 2.17 2.75 0.92 0.83 0.75 0.39 3.06 9.80 1.28 0.10 1.02 6.65 3.86
QUOTE TERRENO	140.00 140.00 140.00 139.99 139.95 139.89 139.83 139.00 138.23 138.24 138.25 138.23 138.60 142.28 143.16 143.05 143.15 144.25 145.64 145.58 146.52 146.61 146.61 146.54 146.42 146.40 146.99 147.03 147.15 147.62 148.00 149.42 150.02 150.02 150.02 152.13 154.00 155.72
PROGRESSIVE PROGETTO	-9.25 -7.50 -4.38 -3.75 0.50
PARZIALI PROGETTO	1.75 3.12 0.63 3.75 0.50
QUOTE PROGETTO	146.61 146.68 146.81 146.83 146.98 147.00
QUOTE SOTTOFONDO	145.98 146.03 146.16 146.18 146.33 146.35

Materiali – Progr.1+180.00

Materiale	Area (m²)	Vol. (m³)
Gradoni	1.08	7.19
Rilevato	5.77	45.50
Scavo	1.98	42.04
Scotico	0.83	5.52
Terreno vegetale	0.00	0.00

Sez. SX_60
Progr.: 1+180.00
Scala : 1:200
Q.Rif. : 135.00

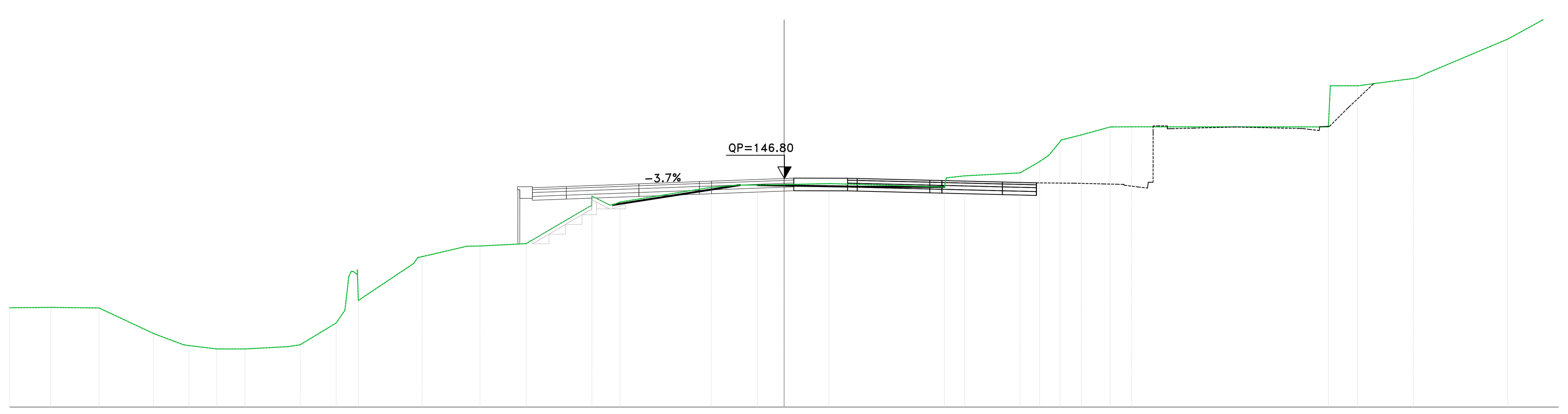

PROGRESSIVE TERRENO	-40.00 -37.88 -35.38 -32.57 -30.74 -29.31 -27.85 -25.63 -25.00 -22.68 -21.99 -18.70 -16.38 -15.71 -13.33 -9.93 -9.02 -8.48 -3.77 -2.10 -1.38 0.00 2.31 8.28 9.30 12.19 13.20 14.25 15.35 16.83 17.96 28.11 28.63 29.62 32.50 33.23 37.38 39.36 40.00
PARZIALI TERRENO	2.12 2.50 2.81 1.57 1.43 1.46 2.23 0.63 1.86 0.45 0.05 2.87 2.33 0.67 2.38 3.24 0.91 4.71 1.49 0.72 1.38 2.31 5.90 0.93 2.88 1.01 0.47 0.58 0.82 1.48 1.00 10.15 0.03 0.99 2.88 0.56 4.15 1.98 0.64
QUOTE TERRENO	140.13 140.15 140.12 138.80 138.18 138.00 138.00 138.12 138.22 140.00 140.50 142.77 143.30 143.32 143.44 145.90 145.44 145.59 146.35 146.46 146.46 146.49 146.54 146.37 146.94 147.09 147.68 148.70 149.05 149.46 149.47 149.47 151.59 151.59 151.97 152.26 154.00 155.09 155.45
PROGRESSIVE PROGETTO	-13.00 -11.25 -7.50 -4.37 -3.75 0.50
PARZIALI PROGETTO	1.75 3.75 3.13 0.63 3.75 0.50
QUOTE PROGETTO	146.33 146.39 146.53 146.64 146.67 146.80 146.82
QUOTE SOTTOFONDO	145.40 145.68 145.74 145.88 145.99 146.02 146.15 146.50

anas
GRUPPO FS ITALIANE
Direzione Progettazione e Realizzazione Lavori

S.S.131 "Carlo Felice"
Completamento itinerario Sassari – Olbia.
Potenziamento e messa in sicurezza S.S.131
dal km 192+500 al km 209+500.
2° Lotto dal km 202+000 al km 209+500

PROGETTO DEFINITIVO — COD. CA357

PROGETTAZIONE: ATI VIA - SERING - VDP - BRENG

RESPONSABILE DELL'INTEGRAZIONE DELLE PRESTAZIONI SPECIALISTICHE:
Dott. Ing. Giovanni Piazza (Ord. Ing. Prov. Roma A27296)

PROGETTISTA:
Responsabile Tracciato stradale: Dott. Ing. Massimo Capasso (Ord. Ing. Prov. Roma 26031)
Responsabile Strutture: Dott. Ing. Giovanni Piazza (Ord. Ing. Prov. Roma 27296)
Responsabile Idraulica, Geotecnica e Impianti: Dott. Ing. Sergio Di Maio (Ord. Ing. Prov. Palermo 2872)
Responsabile Ambiente: Dott. Ing. Francesco Ventura (Ord. Ing. Prov. Roma 14660)

GEOLOGO:
Dott. Geol. Enrico Curcuruto (Ord. Geo. Regione Sicilia 966)

COORDINATORE SICUREZZA IN FASE DI PROGETTAZIONE:
Dott. Ing. Matteo Di Girolamo (Ord. Ing. Prov. Roma 15138)

RESPONSABILE SIA:
Dott. Ing. Francesco Ventura (Ord. Ing. Prov. Roma 14660)

VISTO: IL RESPONSABILE DEL PROCEDIMENTO:
Dott. Ing. Edoardo Quattrone

GRUPPO DI PROGETTAZIONE
MANDATARIA: VIA INGEGNERIA — MANDANTI: SERING INGEGNERIA, VDP, BRENG BRIDGE ENGINEERING

PROGETTO STRADALE
ASSE PRINCIPALE
Sezioni trasversali Asse SX
TAV 06

CODICE PROGETTO	NOME FILE	REVISIONE	SCALA:
PROGETTO LIV. PROG. ANNO: DPCA0357 D 20	CA357_P00PS02TRASZ01_25_A / CODICE ELAB. P00PS02TRASZ06	A	1:200

REV.	DESCRIZIONE	DATA	REDATTO	VERIFICATO	APPROVATO
D					
C					
B					
A	EMISSIONE	GIU. 2021	M.TOSI	M.CAPASSO	G.PIAZZA