Sez. SX_VI03_A

Materiali – Progr.2+910.80		
Materiale	Area (m²)	Vol. (m³)
Gradoni	0.00	0.00
Rilevato	0.00	0.07
Scavo	68.05	337.62
Scotico	0.00	0.00
Terreno vegetale	0.00	0.00

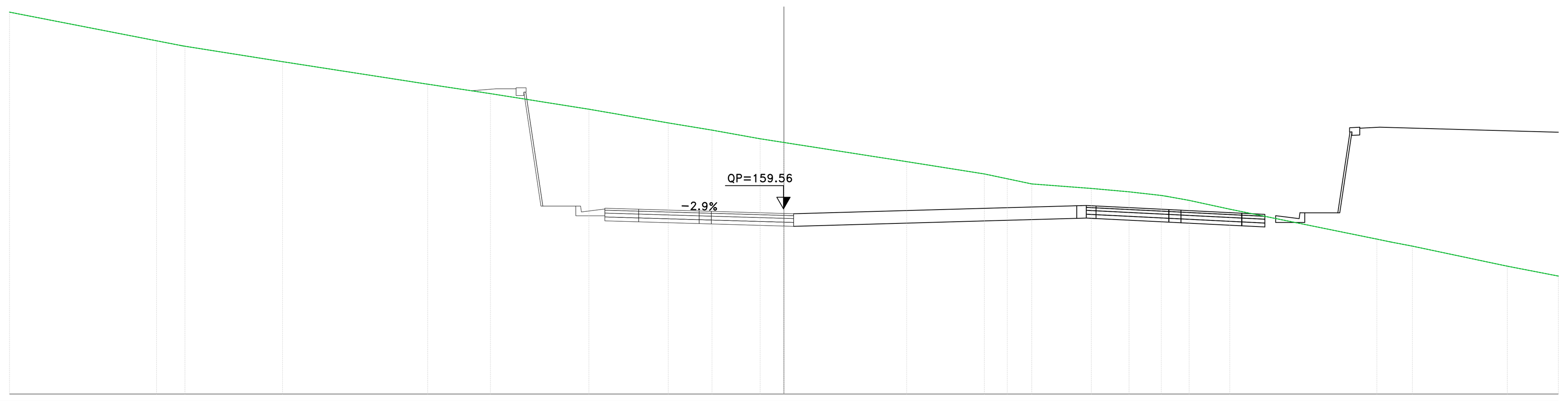

Sez. SX_VI03_A
Progr.: 2+910.80
Scala : 1:200
Q.Rif. : 150.00

PROGRESSIVE TERRENO	-40.00, -32.40, -30.94, -25.90, -18.40, -15.16, -10.07, -5.97, -3.72, -1.23, 0.00, 6.34, 10.35, 11.54, 12.80, 15.88, 17.83, 19.49, 20.93, 23.03, 30.63, 31.35, 32.46, 37.37, 40.00
PARZIALI TERRENO	7.60, 1.24, 5.04, 7.50, 3.24, 5.08, 4.10, 2.26, 2.49, 1.23, 6.34, 4.01, 1.18, 1.26, 3.08, 1.95, 1.66, 1.17, 2.10, 7.60, 0.72, 1.12, 4.90, 2.63
QUOTE TERRENO	169.72, 168.24, 167.96, 167.16, 166.00, 165.51, 164.71, 164.00, 163.63, 163.18, 162.99, 162.00, 161.36, 161.12, 160.85, 160.62, 160.44, 160.25, 160.00, 159.54, 158.00, 157.85, 157.64, 156.60, 156.09
PROGRESSIVE PROGETTO	-9.25, -7.50, -4.37, -3.75, 0.00, 0.50
PARZIALI PROGETTO	1.75, 3.12, 0.62, 3.75, 0.50
QUOTE PROGETTO	159.59, 159.54, 159.45, 159.43, 159.32, 159.31
QUOTE SOTTOFONDO	165.78, 165.59, 159.70, 159.20, 158.94, 158.89, 158.80, 158.78, 158.67, [illegible overlapping]

Sez. SX_VI03_B

Materiali – Progr.3+064.60		
Materiale	Area (m²)	Vol. (m³)
Gradoni	0.00	0.00
Rilevato	134.15	0.00
Scavo	0.31	0.00
Scotico	8.19	0.00
Terreno vegetale	0.00	0.00

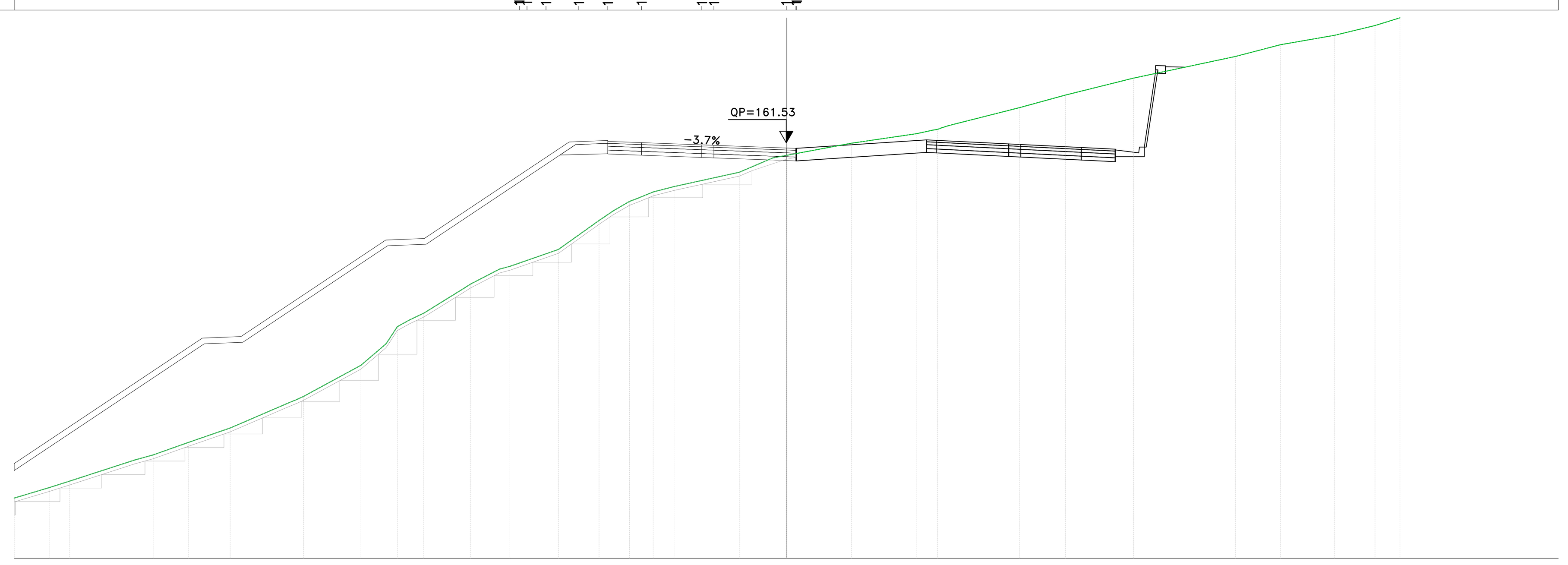

Sez. SX_VI03_B
Progr.: 3+064.60
Scala : 1:200
Q.Rif. : 140.00

PROGRESSIVE TERRENO	-40.00, -38.19, -37.12, -33.75, -32.80, -30.98, -28.81, -25.91, -25.01, -22.04, -20.74, -20.15, -19.50, -18.78, -16.37, -14.86, -14.32, -11.80, -9.70, -8.96, -7.71, -6.90, -5.82, -2.43, -0.70, 0.00, 3.38, 6.76, 7.57, 8.43, 12.09, 14.47, 17.99, 23.28, 25.60, 28.40, 30.50, 31.79, 36.68, 38.21, 40.00
PARZIALI TERRENO	1.81, 1.07, 3.37, 0.95, 1.82, 2.17, 2.90, 0.57, 2.98, 1.29, 0.41, 0.65, 0.72, 2.10, 1.51, 0.54, 2.52, 2.10, 0.74, 0.84, 0.81, 1.08, 3.38, 1.73, 0.70, 3.38, 3.39, 0.81, 3.66, 2.37, 3.52, 5.29, 2.32, 2.81, 2.10, 1.29, 4.89, 1.53, 1.66
QUOTE TERRENO	143.12, 143.66, 144.00, 145.09, 145.35, 146.00, 146.75, 148.00, 148.39, 150.00, 151.11, 152.00, 152.36, 152.70, 154.20, 154.98, 155.12, 156.00, 157.50, 158.00, 158.65, 158.98, 159.26, 160.00, 160.74, 160.87, 161.50, 162.00, 162.18, 162.42, 163.35, 164.00, 164.88, 166.00, 166.61, 167.09, 167.60, 168.00, 169.39, 169.99, 170.44
PROGRESSIVE PROGETTO	-9.25, -7.50, -4.37, -3.75, 0.00, 0.50
PARZIALI PROGETTO	1.75, 3.12, 0.62, 3.75, 0.50
QUOTE PROGETTO	161.60, 161.53, 161.42, 161.39, 161.26, 161.24
QUOTE SOTTOFONDO	144.55, 151.11, 151.19, 156.19, 156.28, 160.91, 160.95, 160.88, 160.77, 160.74, 160.61, [illegible overlapping]

Sez. SX_GA01_A

Materiali – Progr.3+080.00		
Materiale	Area (m²)	Vol. (m³)
Gradoni	0.00	0.00
Rilevato	0.00	688.61
Scavo	71.11	390.68
Scotico	0.00	42.06
Terreno vegetale	0.81	4.17

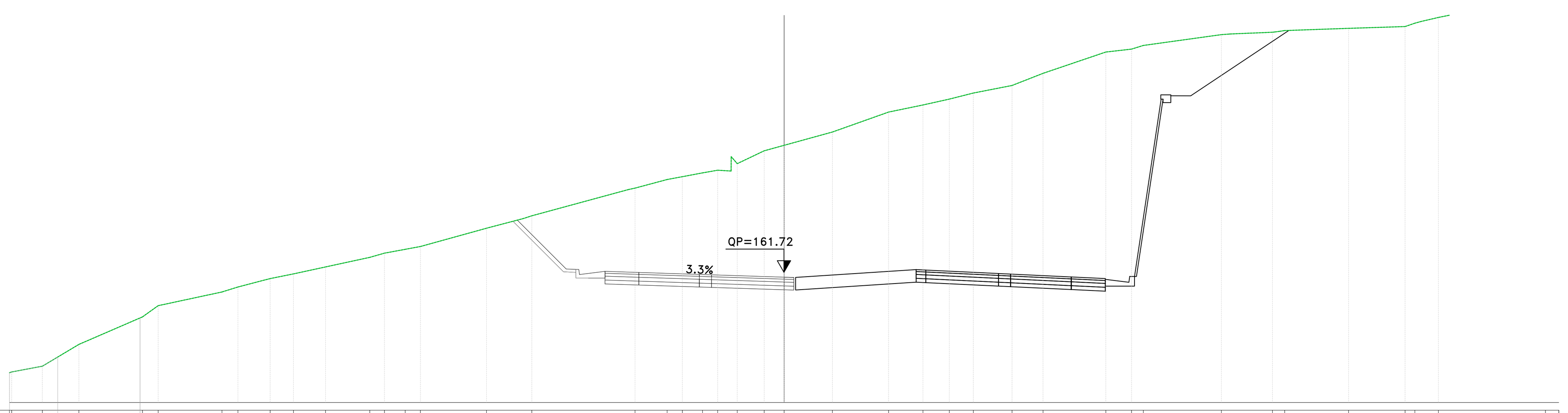

Sez. SX_GA01_A
Progr.: 3+080.00
Scala : 1:200
Q.Rif. : 155.00

PROGRESSIVE TERRENO	-40.00, -39.80, -38.30, -36.41, -33.13, -32.32, -29.03, -28.20, -26.54, -25.34, -23.68, -21.40, -20.64, -19.57, -18.78, -15.37, -13.03, -7.70, -6.04, -5.25, -4.21, -3.43, -2.42, -1.03, 0.00, 2.49, 5.39, 7.17, 8.53, 9.77, 11.77, 13.37, 16.61, 17.94, 18.55, 22.58, 25.22, 25.85, 29.15, 32.06, 32.57, 33.78, 39.31, 40.00
PARZIALI TERRENO	1.58, 1.89, 3.28, 0.81, 3.29, 0.83, 1.66, 1.20, 1.65, 2.29, 0.76, 1.07, 0.79, 3.41, 1.89, 4.99, 1.66, 0.79, 1.04, 0.78, 0.69, 1.39, 1.03, 2.49, 2.90, 1.78, 1.36, 1.24, 2.00, 1.60, 3.23, 1.33, 0.61, 4.03, 2.20, 3.30, 2.92, 0.51, 0.91, 5.53, 0.69
QUOTE TERRENO	[illegible overlapping], 156.87, 158.00, 159.42, 160.00, 160.71, 160.97, 161.40, 161.64, 162.00, 162.50, 162.71, 162.91, 163.06, 164.00, 164.64, 166.07, 166.52, 166.66, 166.86, 167.00, 167.34, 168.00, 168.28, 168.97, 170.00, 170.37, 170.67, 170.98, 171.37, 172.00, 173.10, 173.25, 173.44, 174.00, 174.12, 174.21, 174.33, 174.42, 174.59, 174.89, 176.00, 176.15
PROGRESSIVE PROGETTO	-9.25, -7.50, -4.38, -3.75, 0.00, 0.50
PARZIALI PROGETTO	1.75, 3.13, 0.62, 3.75, 0.50
QUOTE PROGETTO	161.77, 161.72, 161.61, 161.59, 161.47, 161.45
QUOTE SOTTOFONDO	164.36, 161.75, 161.42, 161.12, 161.07, 160.96, 160.94, 160.82, [illegible overlapping]

Sez. SX_GA01_B

Materiali – Progr.3+135.00		
Materiale	Area (m²)	Vol. (m³)
Gradoni	0.00	0.00
Rilevato	0.00	0.00
Scavo	95.68	0.00
Scotico	0.00	0.00
Terreno vegetale	0.77	0.00

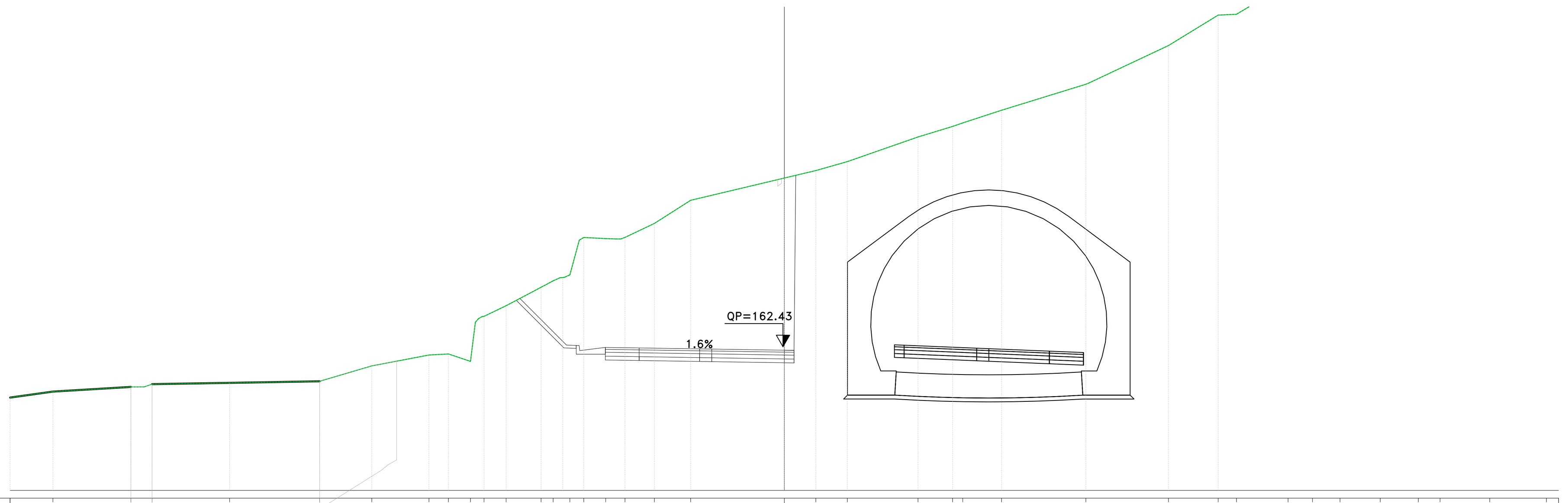

Sez. SX_GA01_B
Progr.: 3+135.00
Scala : 1:200
Q.Rif. : 155.00

PROGRESSIVE TERRENO	-40.00, -37.79, -33.76, -32.67, -28.66, -24.01, -21.31, -18.36, -17.35, -16.21, -15.52, -14.37, -12.57, -11.94, -11.08, -10.36, -9.23, -8.23, -6.71, -4.84, 0.00, 1.63, 3.25, 6.90, 8.69, 9.22, 11.22, 15.58, 19.85, 22.42, 23.36, 26.02, 27.29, 28.71, 30.79, 32.75, 33.88, 36.44, 39.37, 40.00
PARZIALI TERRENO	2.21, 4.03, 0.69, 4.01, 4.65, 2.69, 2.96, 1.01, 1.14, 0.25, 1.14, 1.80, 0.63, 0.49, 1.13, 0.52, 1.52, 1.87, 4.84, 1.63, 1.63, 3.65, 1.79, 0.52, 2.01, 4.35, 4.10, 2.57, 0.94, 2.66, 1.26, 1.42, 2.08, 1.97, 0.85, 2.56, 2.93, 0.63
QUOTE TERRENO	159.80, 160.11, 160.35, 160.49, 160.56, 160.64, 161.44, 162.00, 162.06, 161.67, 164.00, 164.55, 165.50, 165.84, 166.15, 168.08, 168.02, 168.08, 168.80, 170.00, 171.15, 171.54, 172.00, 173.27, 173.82, 174.00, 174.66, 176.00, 178.00, 179.58, 179.62, 181.21, 182.00, 182.90, 184.00, 185.80, 186.42, 188.00, 189.64, 189.98
PROGRESSIVE PROGETTO	-9.25, -7.50, -4.37, -3.75, 0.50
PARZIALI PROGETTO	1.75, 3.13, 0.63, 3.75, 0.50
QUOTE PROGETTO	162.39, 162.37, 162.32, 162.31, 162.25, 162.24
QUOTE SOTTOFONDO	164.83, 162.37, 162.04, 161.74, 161.72, 161.67, 161.66, 161.60, [illegible overlapping]

Sez. SX_158

Materiali – Progr.3+140.00		
Materiale	Area (m²)	Vol. (m³)
Gradoni	0.00	0.00
Rilevato	0.00	0.00
Scavo	67.82	406.76
Scotico	0.00	0.00
Terreno vegetale	0.00	1.29

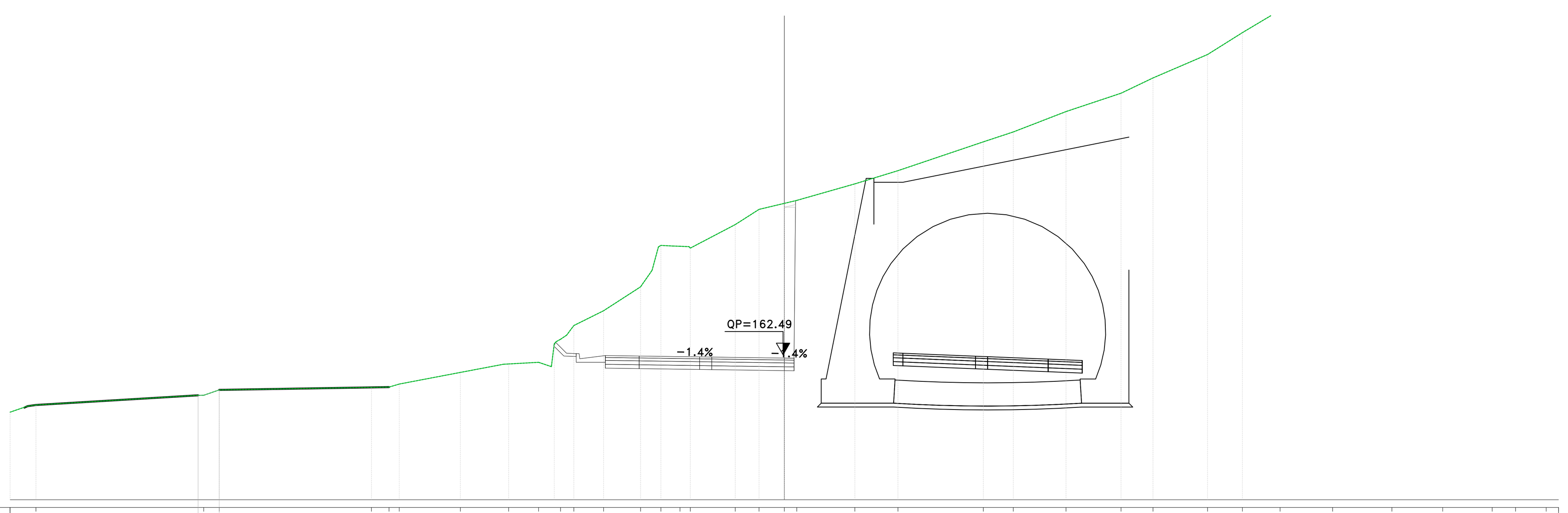

Sez. SX_158
Progr.: 3+140.00
Scala : 1:200
Q.Rif. : 155.00

PROGRESSIVE TERRENO	-40.00, -38.66, -30.00, -29.20, -21.33, -20.42, -19.90, -16.74, -14.24, -12.70, -11.56, -10.87, -9.34, -7.43, -6.38, -5.39, -4.86, -2.53, -1.31, 0.00, 0.64, 3.64, 5.87, 10.28, 11.83, 14.55, 17.40, 19.05, 21.87, 23.66, 25.61, 28.33, 31.39, 34.02, 36.57, 37.78, 39.36, 40.00
PARZIALI TERRENO	0.90, 8.38, 0.80, 7.87, 0.91, 0.53, 3.16, 2.22, 1.55, 0.66, 0.15, 0.37, 1.54, 1.91, 0.59, 0.33, 0.63, 2.32, 1.23, 1.31, 0.64, 3.00, 2.23, 4.41, 1.55, 2.72, 2.84, 1.65, 2.82, 1.80, 1.95, 2.71, 3.06, 2.21, 2.45, 1.21, 1.58
QUOTE TERRENO	159.53, 159.90, 160.40, 160.67, 160.81, 160.82, 160.98, 161.58, 162.02, 162.10, 163.29, 164.00, 164.76, 166.00, 168.14, 168.09, 168.00, 169.22, 170.00, 170.31, 170.46, 171.32, 172.00, 173.49, 174.00, 175.05, 176.00, 176.79, 178.00, 179.13, 180.29, 182.00, 183.94, 186.00, 188.00, 188.85, 190.00, 190.09
PROGRESSIVE PROGETTO	-9.25, -7.50, -4.38, -3.75, 0.50
PARZIALI PROGETTO	1.75, 3.13, 0.63, 3.75, 0.50
QUOTE PROGETTO	162.45, 162.42, 162.38, 162.37, 162.32, 162.31
QUOTE SOTTOFONDO	162.94, 162.43, 162.10, 161.80, 161.77, 161.73, 161.72, 161.67, [illegible overlapping]

Sez. SX_159

Materiali – Progr.3+160.00		
Materiale	Area (m²)	Vol. (m³)
Gradoni	0.16	1.09
Rilevato	4.26	28.40
Scavo	0.39	488.95
Scotico	1.34	8.94
Terreno vegetale	0.90	6.03

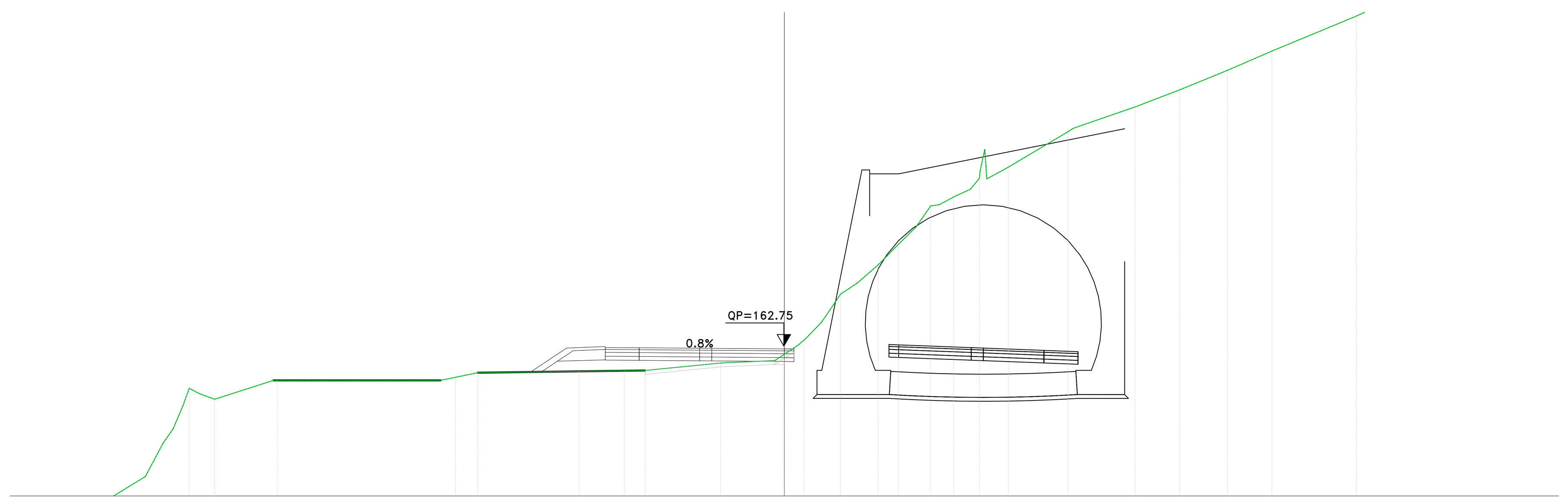

Sez. SX_159
Progr.: 3+160.00
Scala : 1:200
Q.Rif. : 155.00

PROGRESSIVE TERRENO	-40.00, -39.04, -38.16, -36.52, -35.53, -33.00, -32.09, -31.58, -30.74, -30.21, -29.43, -26.20, -17.76, -16.99, -15.84, -10.61, -8.27, -7.19, -3.29, 0.00, 0.75, 1.94, 2.90, 3.76, 4.85, 5.88, 6.80, 7.56, 8.74, 9.61, 10.35, 11.57, 14.66, 15.41, 18.12, 20.43, 22.89, 25.19, 29.56, 30.84, 33.76, 37.55, 38.54, 39.79, 40.00
PARZIALI TERRENO	0.96, 0.88, 1.64, 0.99, 2.47, 0.91, 0.51, 0.51, 0.54, 0.78, 2.99, 8.44, 0.77, 1.16, 5.23, 2.34, 1.08, 3.90, 2.81, 0.49, 0.75, 0.93, 0.97, 0.85, 1.09, 1.04, 0.92, 0.76, 0.74, 0.87, [illegible overlapping], 1.11, 3.09, 0.50, 2.71, 2.31, 2.46, 2.30, 4.37, 0.84, 2.92, 3.79, 0.99, 1.25
QUOTE TERRENO	154.16, 154.34, 154.68, 154.50, 154.46, 156.03, 157.74, 158.47, 160.57, 160.28, 160.00, 160.98, 160.98, 161.13, 161.37, 161.44, 161.47, 161.49, 161.87, 162.32, 162.82, 164.00, 165.43, 166.00, 166.94, 168.00, 168.91, 170.00, 170.46, 170.86, 172.92, 172.00, 173.83, 174.18, 175.11, 176.00, 177.00, 178.00, 179.81, 180.70, 182.00, 183.57, 184.00, 184.63, 184.73
PROGRESSIVE PROGETTO	-9.25, -7.50, -4.38, -3.75, 0.00, 0.50
PARZIALI PROGETTO	1.75, 3.12, 0.62, 3.75, 0.50
QUOTE PROGETTO	162.67, 162.66, 162.64, 162.63, 162.60, 162.60
QUOTE SOTTOFONDO	161.40, 161.42, 161.99, 162.02, 162.01, 161.99, 161.98, 161.95, [illegible overlapping]

anas
GRUPPO FS ITALIANE
Direzione Progettazione e Realizzazione Lavori

S.S.131 "Carlo Felice"
Completamento itinerario Sassari – Olbia.
Potenziamento e messa in sicurezza S.S.131
dal km 192+500 al km 209+500.
2° Lotto dal km 202+000 al km 209+500

PROGETTO DEFINITIVO — COD. CA357

PROGETTAZIONE: ATI VIA - SERING - VDP - BRENG

RESPONSABILE DELL'INTEGRAZIONE DELLE PRESTAZIONI SPECIALISTICHE:
Dott. Ing. Giovanni Piazza (Ord. Ing. Prov. Roma A27296)

PROGETTISTA:
Responsabile Tracciato stradale: Dott. Ing. Massimo Capasso (Ord. Ing. Prov. Roma 26031)
Responsabile Strutture: Dott. Ing. Giovanni Piazza (Ord. Ing. Prov. Roma 27296)
Responsabile Idraulica, Geotecnica e Impianti: Dott. Ing. Sergio Di Maio (Ord. Ing. Prov. Palermo 2872)
Responsabile Ambiente: Dott. Ing. Francesco Ventura (Ord. Ing. Prov. Roma 14660)

GEOLOGO:
Dott. Geol. Enrico Curcuruto (Ord. Geo. Regione Sicilia 966)

COORDINATORE SICUREZZA IN FASE DI PROGETTAZIONE:
Dott. Ing. Matteo Di Girolamo (Ord. Ing. Prov. Roma 15138)

RESPONSABILE SIA:
Dott. Ing. Francesco Ventura (Ord. Ing. Prov. Roma 14660)

VISTO: IL RESPONSABILE DEL PROCEDIMENTO:
Dott. Ing. Edoardo Quattrone

GRUPPO DI PROGETTAZIONE
MANDATARIA: VIA INGEGNERIA
MANDANTI: SERING INGEGNERIA, VDP, BRENG BRIDGE ENGINEERING

PROGETTO STRADALE
ASSE PRINCIPALE
Sezioni trasversali Asse SX
TAV 11

Dott. Ing. GIOVANNI PIAZZA — ORDINE INGEGNERI ROMA n. A27296

CODICE PROGETTO (PROGETTO / LIV. PROG. / ANNO)	NOME FILE / CODICE ELAB.	REVISIONE	SCALA:
DPCA0357 D 20	CA357_P00PS02TRASZ01_25_A / P00PS02TRASZ11	A	1:200

REV.	DESCRIZIONE	DATA	REDATTO	VERIFICATO	APPROVATO
D					
C					
B					
A	EMISSIONE	GIU. 2021	M.TOSI	M.CAPASSO	G.PIAZZA