Materiali – Progr.6+560.00

Materiale	Area (m²)	Vol. (m³)
Gradoni	0.25	12.29
Rilevato	0.00	4.06
Scavo	9.38	175.39
Scotico	0.00	0.00
Terreno vegetale	0.00	0.00

Sez. SX_329
Progr.: 6+560.00
Scala : 1:200
Q.Rif. : 180.00

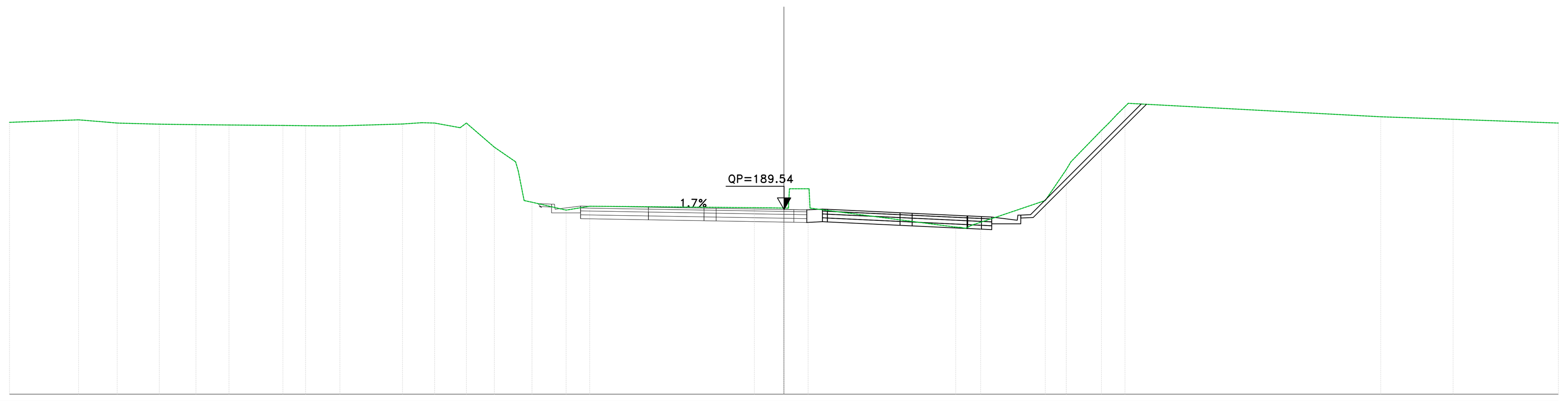

PROGRESSIVE TERRENO	-40.00 -36.43 -34.44 -32.26 -30.37 -28.66 -25.88 -24.71 -23.78 -22.94 -19.70 -18.70 -18.04 -16.40 -14.95 -13.72 -13.01 -11.25 -10.03 -1.53 -0.70 0.00 1.25 8.87 9.38 10.16 10.93 13.50 14.58 16.40 17.20 17.78 30.83 34.56 40.00
PARZIALI TERRENO	3.57 1.57 2.18 1.90 1.70 2.79 1.17 0.93 0.84 3.23 1.00 0.66 1.32 1.45 1.09 0.30 1.76 0.74 8.50 0.83 0.70 0.05 0.97 0.05 7.53 0.77 2.57 1.09 1.58 0.38 0.31 0.42 13.04 3.74 5.44
QUOTE TERRENO	194.04 194.17 194.00 193.94 193.92 193.90 193.88 193.86 193.86 193.86 193.95 194.02 194.00 194.00 192.75 191.52 189.91 189.50 189.71 189.63 189.62 189.61 190.61 188.63 188.57 188.88 189.13 190.00 191.60 193.62 194.44 195.02 194.32 194.20 194.00
PROGRESSIVE PROGETTO	-10.50 -7.00 -4.12 -3.50 0.51
PARZIALI PROGETTO	3.50 2.87 0.62 3.50 0.51
QUOTE PROGETTO	189.71 189.65 189.61 189.60 189.54 189.53
QUOTE SOTTOFONDO	189.76 189.38 189.36 189.06 189.00 188.96 188.95 188.89 188.88 188.87

Materiali – Progr.6+580.00

Materiale	Area (m²)	Vol. (m³)
Gradoni	0.60	8.25
Rilevato	0.00	0.00
Scavo	9.95	193.21
Scotico	0.00	0.00
Terreno vegetale	0.19	1.27

Sez. SX_330
Progr.: 6+580.00
Scala : 1:200
Q.Rif. : 180.00

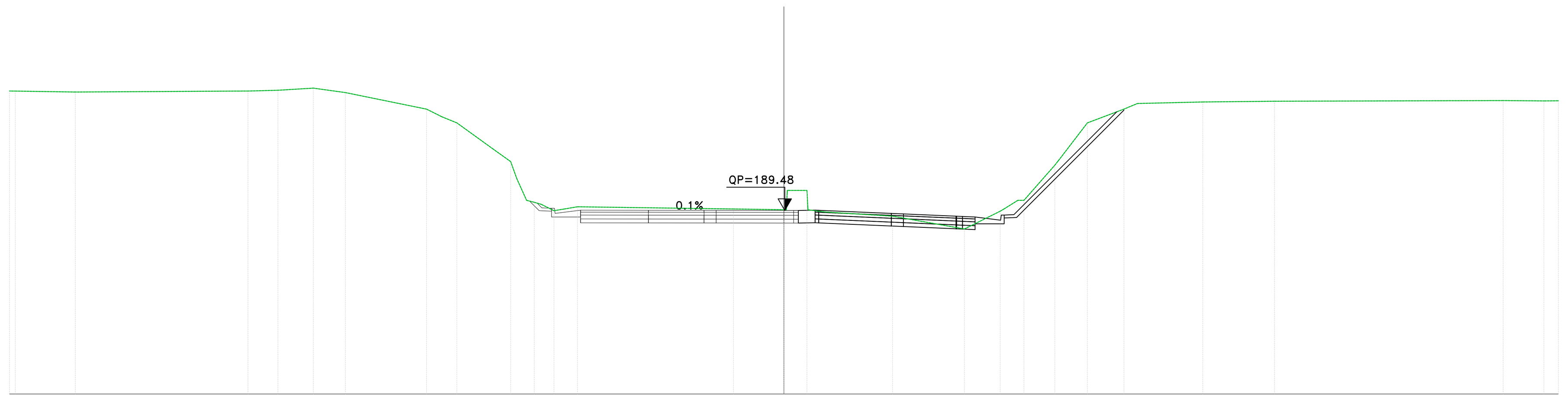

PROGRESSIVE TERRENO	-40.00 -39.70 -36.60 -28.19 -27.68 -26.14 -24.30 -22.65 -18.46 -17.67 -16.89 -15.05 -13.79 -13.29 -12.52 -11.87 -11.36 -10.66 -2.60 0.00 1.19 2.11 5.61 9.32 11.17 12.08 13.99 15.67 17.56 18.26 21.63 25.34 37.15 39.25 40.00
PARZIALI TERRENO	3.10 8.41 0.51 1.54 1.83 1.66 4.19 0.79 0.78 1.84 0.94 0.32 0.50 0.65 0.52 0.70 8.06 2.60 0.05 0.90 0.05 0.87 3.50 3.71 1.85 0.72 1.60 1.47 1.89 0.69 3.38 3.71 11.81 2.11 0.75
QUOTE TERRENO	195.65 195.64 195.59 195.64 195.64 195.68 195.79 195.56 194.71 194.32 194.00 192.67 191.12 190.00 189.79 189.46 189.55 189.67 189.55 189.51 190.51 189.40 189.18 188.52 189.44 190.00 191.82 194.00 194.71 195.00 195.08 195.12 195.15 195.13 195.14
PROGRESSIVE PROGETTO	-10.50 -7.00 -4.12 -3.50 0.00 0.50
PARZIALI PROGETTO	3.50 2.87 0.63 3.50 0.50
QUOTE PROGETTO	189.49 189.49 189.48 189.48 189.48 189.48
QUOTE SOTTOFONDO	189.96 189.47 189.14 188.84 188.84 188.83 188.83 188.83 188.83 190.91

Materiali – Progr.6+600.00

Materiale	Area (m²)	Vol. (m³)
Gradoni	0.00	4.02
Rilevato	0.00	0.00
Scavo	31.10	390.91
Scotico	0.00	0.00
Terreno vegetale	0.00	1.27

Sez. SX_331
Progr.: 6+600.00
Scala : 1:200
Q.Rif. : 180.00

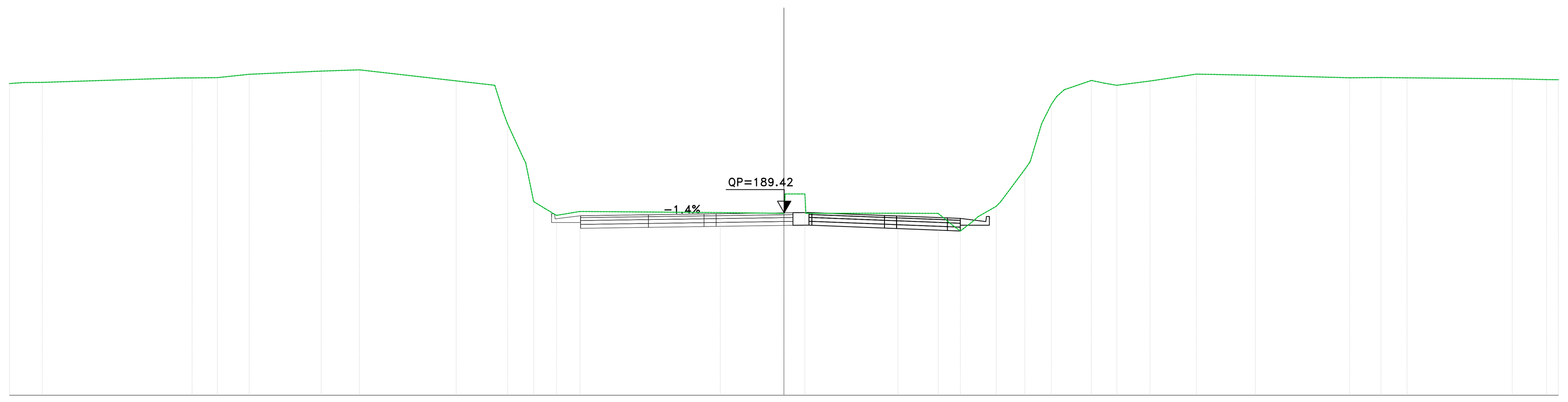

PROGRESSIVE TERRENO	-40.00 -39.25 -38.31 -31.30 -30.57 -29.86 -29.26 -27.61 -23.90 -21.93 -16.93 -14.93 -14.27 -13.44 -12.92 -12.31 -11.75 -10.53 -3.28 0.00 0.77 5.89 7.97 8.74 9.78 10.96 12.45 13.31 13.81 14.48 15.88 16.58 17.20 18.91 21.31 24.35 29.22 30.84 32.18 37.62 39.39 40.00
PARZIALI TERRENO	0.75 0.94 7.01 0.73 0.70 0.60 1.65 3.72 1.97 5.00 1.99 0.43 0.84 0.83 0.41 0.61 0.57 0.83 7.25 3.28 0.93 0.70 0.03 4.76 2.08 0.77 0.66 0.94 1.24 0.58 0.43 0.50 0.39 1.40 0.70 0.62 1.71 2.40 3.04 4.87 1.62 1.35 5.43 1.78 0.61
QUOTE TERRENO	196.09 196.14 196.15 196.38 196.38 196.39 196.40 196.57 196.73 196.80 196.23 196.00 194.00 192.19 190.00 189.62 189.28 189.49 189.43 189.39 190.39 189.40 189.39 188.76 188.99 189.75 191.66 194.00 195.02 195.77 196.25 196.11 196.00 196.22 196.58 196.52 196.39 196.40 196.39 196.34 196.29 196.29
PROGRESSIVE PROGETTO	-10.50 -7.00 -4.12 -3.50 0.00 0.47
PARZIALI PROGETTO	3.50 2.87 0.63 3.50 0.47
QUOTE PROGETTO	189.27 189.32 189.36 189.37 189.42 189.42
QUOTE SOTTOFONDO	196.79 194.27 194.19 189.24 188.92 188.62 188.67 188.71 188.72 188.77 190.39

Materiali – Progr.6+620.00

Materiale	Area (m²)	Vol. (m³)
Gradoni	0.00	0.00
Rilevato	0.00	0.00
Scavo	14.69	447.78
Scotico	0.00	0.00
Terreno vegetale	1.46	9.73

Sez. SX_332
Progr.: 6+620.00
Scala : 1:200
Q.Rif. : 180.00



PROGRESSIVE TERRENO	-40.00 -34.89 -25.57 -20.31 -14.92 -14.38 -13.76 -12.89 -12.10 -11.58 -10.50 -3.52 0.00 0.74 2.19 7.91 8.97 9.75 10.86 11.68 12.21 12.83 14.26 15.89 16.79 18.32 19.36 21.82 23.04 23.92 24.56 30.71 31.56 32.28 40.00
PARZIALI TERRENO	5.11 9.32 5.26 5.10 0.28 0.54 0.62 0.52 0.49 1.08 6.98 3.51 0.03 0.69 0.03 1.08 5.72 1.06 0.77 0.36 0.53 0.62 1.43 1.64 0.90 1.53 1.04 2.46 1.21 0.88 0.64 6.15 0.85 0.72 7.72
QUOTE TERRENO	194.87 194.70 194.76 194.29 193.33 192.60 191.46 189.78 189.38 189.13 189.31 189.26 189.45 190.34 189.30 188.63 188.44 188.83 189.52 190.90 192.00 192.64 193.93 193.98 194.00 194.41 194.75 194.68 194.87 195.00 195.09 195.09 195.16 195.22 195.28
PROGRESSIVE PROGETTO	-10.50 -7.00 -4.13 -3.50 0.00 0.27
PARZIALI PROGETTO	3.50 2.87 0.63 3.50 0.27
QUOTE PROGETTO	189.09 189.18 189.25 189.27 189.36 189.36
QUOTE SOTTOFONDO	194.02 189.07 188.74 188.44 188.53 188.60 188.62 188.71 189.34

Materiali – Progr.6+640.00

Materiale	Area (m²)	Vol. (m³)
Gradoni	0.10	0.66
Rilevato	0.00	0.00
Scavo	8.45	228.58
Scotico	0.00	0.00
Terreno vegetale	0.23	15.08

Sez. SX_333
Progr.: 6+640.00
Scala : 1:200
Q.Rif. : 180.00

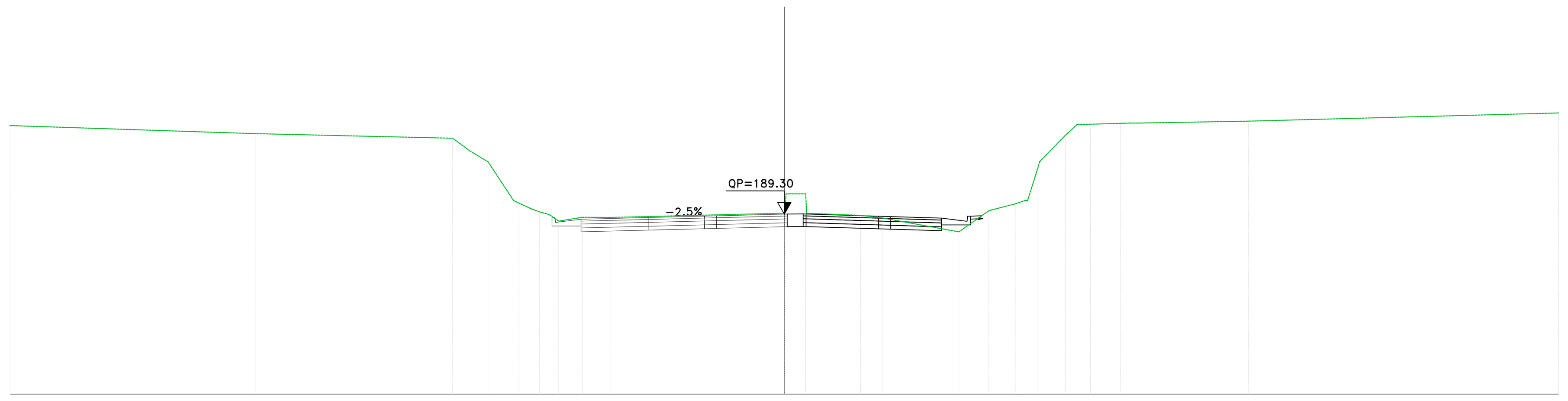

PROGRESSIVE TERRENO	-40.00 -27.34 -17.13 -16.24 -15.31 -14.61 -13.70 -13.01 -12.29 -11.65 -10.44 -9.00 0.00 1.10 3.93 5.05 9.02 10.53 11.96 12.50 13.10 14.51 15.14 15.81 17.36 17.88 23.98 40.00
PARZIALI TERRENO	12.66 10.20 0.90 0.93 0.70 0.62 0.69 0.47 0.99 1.44 9.00 0.04 0.83 0.04 2.78 1.12 3.96 1.51 1.30 0.48 0.53 1.33 0.62 0.68 1.55 5.70 16.02
QUOTE TERRENO	193.87 193.45 193.22 192.56 192.00 190.94 189.86 189.55 189.32 188.93 189.14 189.12 189.35 190.35 189.23 189.10 188.38 189.45 189.84 190.00 191.69 193.36 193.93 193.94 193.99 194.00 194.10 194.52
PROGRESSIVE PROGETTO	-10.50 -7.00 -4.13 -3.50 0.00
PARZIALI PROGETTO	3.50 2.87 0.62 3.50
QUOTE PROGETTO	189.03 189.12 189.19 189.21 189.30 189.30
QUOTE SOTTOFONDO	189.68 189.01 188.68 188.38 188.47 188.54 188.56 188.65 190.35

Materiali – Progr.6+651.12

Materiale	Area (m²)	Vol. (m³)
Gradoni	0.00	0.37
Rilevato	0.02	0.06
Scavo	8.34	93.35
Scotico	0.00	0.00
Terreno vegetale	0.00	0.84

Sez. SX_334
Progr.: 6+651.12
Scala : 1:200
Q.Rif. : 180.00

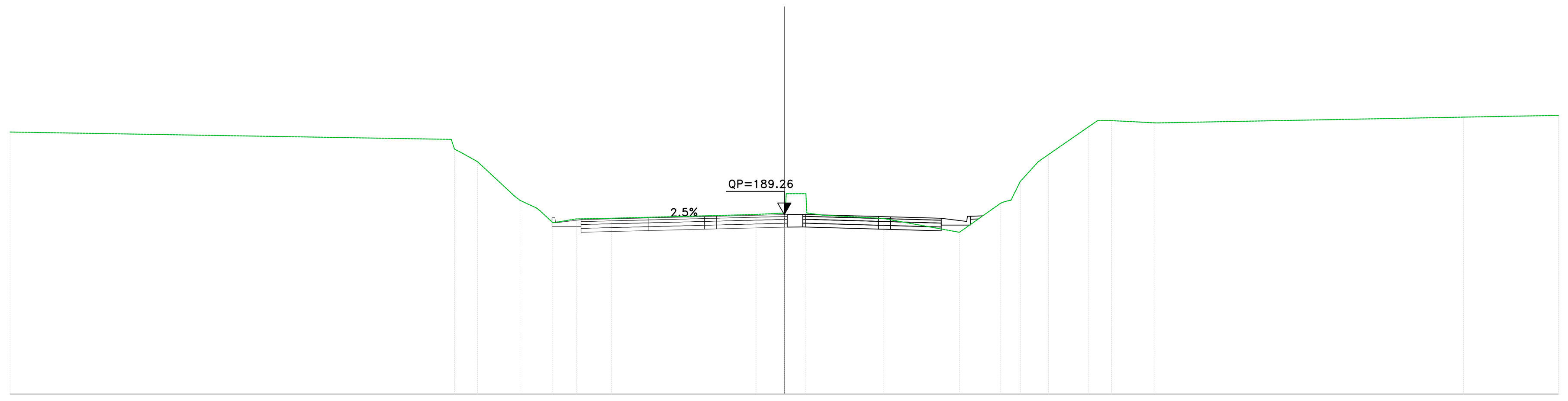

PROGRESSIVE TERRENO	-40.00 -17.21 -16.63 -15.86 -13.66 -12.63 -11.52 -10.75 -8.93 -1.46 0.00 1.11 2.01 5.11 9.05 11.18 11.70 13.13 13.65 15.73 16.91 17.56 19.14 35.08 40.00
PARZIALI TERRENO	22.79 0.17 0.77 1.95 0.84 0.67 0.78 1.82 7.46 1.46 0.05 0.90 0.04 0.85 3.10 3.94 2.13 0.48 0.94 0.53 2.08 0.44 0.73 0.65 1.58 15.73 4.92
QUOTE TERRENO	193.53 193.15 192.43 192.00 190.00 189.47 188.91 189.04 189.08 189.27 189.34 190.34 189.23 189.07 188.35 189.85 190.00 192.00 192.37 193.81 194.11 194.09 194.00 194.30 194.39
PROGRESSIVE PROGETTO	-10.50 -9.75 -7.00 -4.74 -3.99 -3.50 -2.75 0.00
PARZIALI PROGETTO	0.75 2.75 2.26 0.62 0.49 0.75 2.75
QUOTE PROGETTO	189.00 189.02 189.09 189.15 189.16 189.18 189.20 189.26 189.27
QUOTE SOTTOFONDO	190.38 188.98 188.65 188.65 188.35 188.37 188.44 188.50 188.51 188.53 188.55 188.61 190.34

anas GRUPPO FS ITALIANE — *Direzione Progettazione e Realizzazione Lavori*

S.S.131 "Carlo Felice"
Completamento itinerario Sassari – Olbia.
Potenziamento e messa in sicurezza S.S.131
dal km 192+500 al km 209+500.
2° Lotto dal km 202+000 al km 209+500

PROGETTO DEFINITIVO — COD. CA357

PROGETTAZIONE: ATI VIA - SERING - VDP - BRENG

RESPONSABILE DELL'INTEGRAZIONE DELLE PRESTAZIONI SPECIALISTICHE:
Dott. Ing. Giovanni Piazza (Ord. Ing. Prov. Roma A27296)

PROGETTISTA:
Responsabile Tracciato stradale: *Dott. Ing. Massimo Capasso (Ord. Ing. Prov. Roma 26031)*
Responsabile Strutture: *Dott. Ing. Giovanni Piazza (Ord. Ing. Prov. Roma 27296)*
Responsabile Idraulica, Geotecnica e Impianti: *Dott. Ing. Sergio Di Maio (Ord. Ing. Prov. Palermo 2872)*
Responsabile Ambiente: *Dott. Ing. Francesco Ventura (Ord. Ing. Prov. Roma 14660)*

GEOLOGO:
Dott. Geol. Enrico Curcuruto (Ord. Geo. Regione Sicilia 966)

COORDINATORE SICUREZZA IN FASE DI PROGETTAZIONE:
Dott. Ing. Matteo Di Girolamo (Ord. Ing. Prov. Roma 15138)

RESPONSABILE SIA:
Dott. Ing. Francesco Ventura (Ord. Ing. Prov. Roma 14660)

VISTO: IL RESPONSABILE DEL PROCEDIMENTO:
Dott. Ing. Edoardo Quattrone

GRUPPO DI PROGETTAZIONE
MANDATARIA: ViA INGEGNERIA
MANDANTI: SERING INGEGNERIA, vdp, BRENG BRIDGE ENGINEERING

PROGETTO STRADALE
ASSE PRINCIPALE
Sezioni trasversali Asse SX
TAV 25

CODICE PROGETTO	NOME FILE	REVISIONE	SCALA:
PROGETTO DPCA0357 LIV. PROG. D ANNO 20	CA357_P00PS02TRASZ01_25_A CODICE ELAB. P00PS02TRASZ25	A	1:200

REV.	DESCRIZIONE	DATA	REDATTO	VERIFICATO	APPROVATO
D					
C					
B					
A	EMISSIONE	GIU. 2021	M.TOSI	M.CAPASSO	G.PIAZZA